



**THE FEDERAL
REDISTRIBUTION
WESTERN AUSTRALIA**

Objection 1

Benjamin Close

25 pages

WA Redistribution

Enrollment quota 113,508(+/- 10%) between 102,158 and 124,858. Projected enrolment quota is 121,615(+/-3.5%). All new divisions must have a projected enrolment in the narrower band between 117,359 and 125,871

Durack – Current Enrollment 123278 – Projected enrollment 127659

After redistribution – Enrollment 119170 – Projected enrollment 123084

Forrest – Current enrollment 116614 – Projected enrollment 123141

After redistribution – Enrollment 116614 – Projected enrollment 123141

O'Connor – Current Enrollment 120803 – Projected enrollment 123236

After redistribution – Enrollment 120803 – Projected enrollment 123236

Canning – Current Enrollment 119832 – Projected enrollment 131728

After redistribution – Enrollment 111175 – Projected enrollment 121700

Canning gains 1386 electors and 1555 projected electors from SA2 507051314 and gains 14698 electors and 16290 projected electors from SA2 507051191 from Brand.

This increases Canning to 135916 electors and 149579 projected electors and reduces Brand to 106524 electors and 118114 projected electors.

Brand – Current Enrollment 122608 – Projected enrollment 135959

After redistribution – Enrollment 106524 – Projected enrollment 118114

Fremantle – Current Enrollment 120007 – Projected enrollment 131747

After redistribution – Enrollment 109504 – Projected enrollment 118645. Recommen

Fremantle gains 5497 electors and 5708 projected electors from SA2 507041177 from Tangey.

This increases Fremantle to 125504 electors and 137455 projected electors and reduces Tangey to 117433 electors and 122026 projected electors.

Burt – Current Enrollment 116852 – Projected enrollment 127708

After redistribution – Enrollment 111465 – Projected enrollment 123188

Burt gains 1872 electors and 1980 projected electors from SA2 507011260 and gains 14128 electors and 16830 projected electors from SA2 507011148 from Fremantle.

This increases Burt to 132852 electors and 146518 projected electors and reduces Fremantle to 109504 electors and 118645 projected electors.

Swan – Current Enrollment 122417 – Projected enrollment 132227

After redistribution – Enrollment 110272 – Projected enrollment 119469

Tangey – Current Enrollment 122930 – Projected enrollment 127734

After redistribution – Enrollment 117433 – Projected enrollment 122026

Curtin – Current Enrollment 120661 – Projected enrollment 128489

After redistribution – Enrollment 112024 – Projected enrollment 121398

Cowan – Current Enrollment 124073 – Projected enrollment 129528

After redistribution – Enrollment 112867 – Projected enrollment 117724

Cowan gains 8637 electors and 9178 projected electors from SA2 505021089 from Curtin.

This increases Cowan to 132710 electors and 138706 projected electors and reduces Curtin to 112024 electors and 119311 projected electors.

Pearce – Current Enrollment 119233 – Projected enrollment 133344

After redistribution – Enrollment 108893 – Projected enrollment 121910

Moore– Current Enrollment 120509 – Projected enrollment 124919

After redistribution – Enrollment 120509 – Projected enrollment 124919

Perth – Current Enrollment 123454 – Projected enrollment 131959

After redistribution – Current Enrollment 111761 – Projected enrollment 119798. Renamed Stirling.

Hasluck– Current Enrollment 122855 – Projected enrollment 136470

After redistribution – Enrollment 227112 – Projected enrollment 249597

Hasluck gains 5 electors and 6 projected electors from SA2 504031055, gains 1 elector and 1 projected elector from SA2 504031069 and gains 4102 electors and 4568 projected electors from SA2 504031058 from Durack, gains 3801 electors and 4115 projected electors from SA2 506011115, gains 1 elector and 1 projected elector from SA2 506011111, gains 5550 electors and 5658 projected electors from SA2 506011116, gains 985 electors and 983 projected electors from SA2 506051141, gains 429 electors and 685 projected electors from SA2 506011112, gains 13435 electors and 15896 projected electors from SA2 506061142 and 540 electors and 541 projected electors from SA2 506041136 from Canning, gains 9113 electors and 10237 projected electors from SA2 506041136 and gains 12274 electors and 13093 projected electors from SA2 506041132 from Burt, gains 0 electors and 0 projected electors from SA2 504031061, gains 8699 electors and 9329 projected electors from SA2 506051139 and gains 3446 electors and 3437 projected electors from SA2 506051140 from Swan, gains 2 electors and 1 projected electors from SA2 504031064, gains 39 electors and 43 projected electors from SA2 504031056, gains 0 electors and 0 projected electors from SA2 504031300, gains 0 electors and 0 projected electors from SA2 504031057 and gains 10299 electors and 11390 projected electors from SA2 505031304 from Pearce, gains 11693 electors and 12161 projected electors from SA2 504011044 from Perth and gains 6366 electors and 6757 projected electors from SA2 503041057, gains 9806 electors and 10473 projected electors from SA2 504011047 and gains 3671 electors and 3752 projected electors from SA2 504031062 from Cowan.

This increases Hasluck to 227112 electors and 249597 projected electors, reduces Canning to 111175 electors and 121700 projected electors, reduces Durack to 119170 electors and 123084 projected electors, reduces Pearce to 108893 electors and 121910 projected electors, reduces Cowan to 112867 electors and 117724 projected electors reduces Burt to 111465 electors and 123188 projected electors, reduces Swan to 110272 electors and 119461 projected electors and reduces Perth to 111761 electors and 119828 projected electors.

A new division named Currie has been created.

Currie – Current Enrollment 227112– Projected enrollment 249597

Hasluck – Current Enrollment 0 – Projected enrollment 0

Currie After redistribution – Enrollment 115579 – Projected enrollment 125799

Hasluck After redistribution – Enrollment 111533 – Projected enrollment 123798

Hasluck gains 9806 electors and 10473 projected electors from SA2 504011047, gains 11693 electors and 12161 projected electors from SA2 504011044, gains 8505 electors and 9533 projected electors from SA2 504031062, gains 14219 electors and 16418 projected electors from SA2 504031057, gains 2 electors and 1 projected electors from SA2 504031064, gains 4102 electors and 4568 projected electors from SA2 504031058, gains 1 elector and 1 projected elector from SA2 504031069, gains 8722 electors and 9996 projected electors from SA2 504031068, gains 5 electors and 6 projected electors from SA2 504031055, gains 2353 electors and 2444 projected electors from SA2 504031060, gains 12104 electors and 13629 projected electors from SA2 504031300, gains 7618 electors and 10441 projected electors from SA2 504021051, gains 7702 electors and 8208 projected electors from SA2 504031066, gains 4277 electors and 4683 projected electors from SA2 504031065, gains 5137 electors and 5198 projected electors from SA2 504031067, gains 9817 electors and 10578 projected electors from SA2 504021054 and gains 5470 electors and 5460 projected electors from SA2 504021050 from Currie.

This increases Hasluck to 111533 electors and 123798 projected electors and reduces Currie to 115579 electors and 125799 projected electors.

name changes

Renamed Perth to Stirling as the founder of the city and the fact a division of that name already exists at the state level and Place names should be avoided where possible.

Abolished: none

Created: Currie

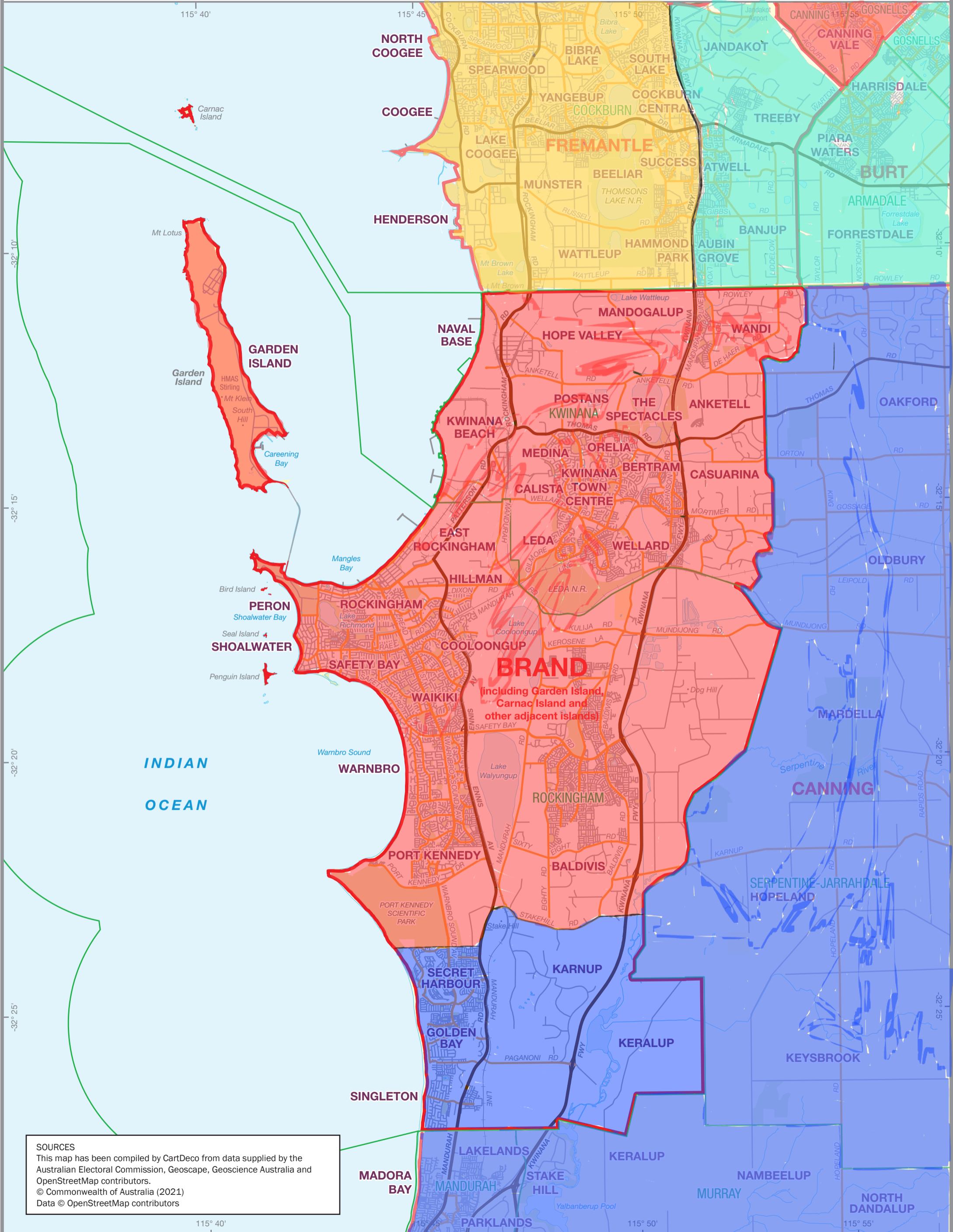
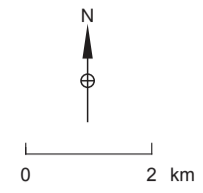
Named for Captain **Mark John Currie** RN (later Vice-Admiral) played a significant role in the exploration of Australia and the foundation of the Swan River Colony, later named Western Australia.



August 2021
**MAP OF THE COMMONWEALTH
 ELECTORAL DIVISION OF
 BRAND**

Name and Boundary of
 Electoral Division
 Names and Boundaries of
 adjoining Electoral Divisions
 Names and Boundaries of
 Local Government Areas (2021)

BRAND
BURT
KWINANA



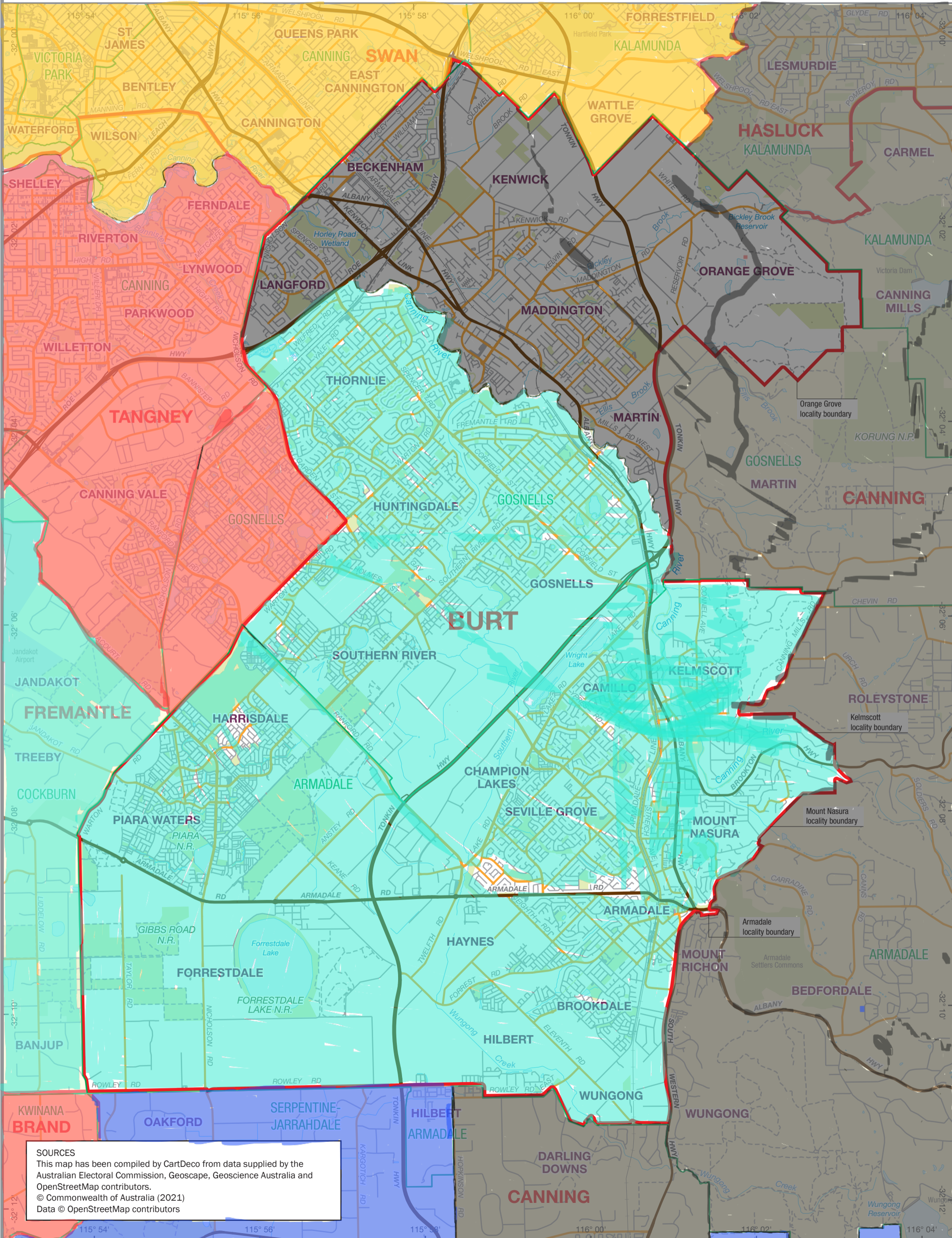
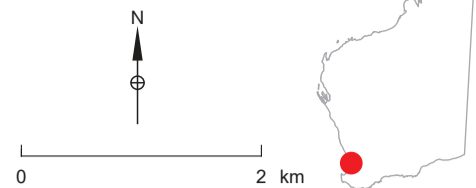
SOURCES
 This map has been compiled by CartDeco from data supplied by the Australian Electoral Commission, Geoscape, Geoscience Australia and OpenStreetMap contributors.
 © Commonwealth of Australia (2021)
 Data © OpenStreetMap contributors



August 2021
**MAP OF THE COMMONWEALTH
 ELECTORAL DIVISION OF
 BURT**

Name and Boundary of
 Electoral Division
 Names and Boundaries of
 adjoining Electoral Divisions
 Names and Boundaries of
 Local Government Areas (2021)

BURT
TANGNEY
GOSNELLS



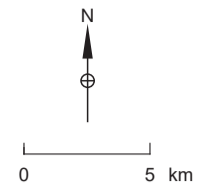
SOURCES
 This map has been compiled by CartDeco from data supplied by the Australian Electoral Commission, Geoscape, Geoscience Australia and OpenStreetMap contributors.
 © Commonwealth of Australia (2021)
 Data © OpenStreetMap contributors



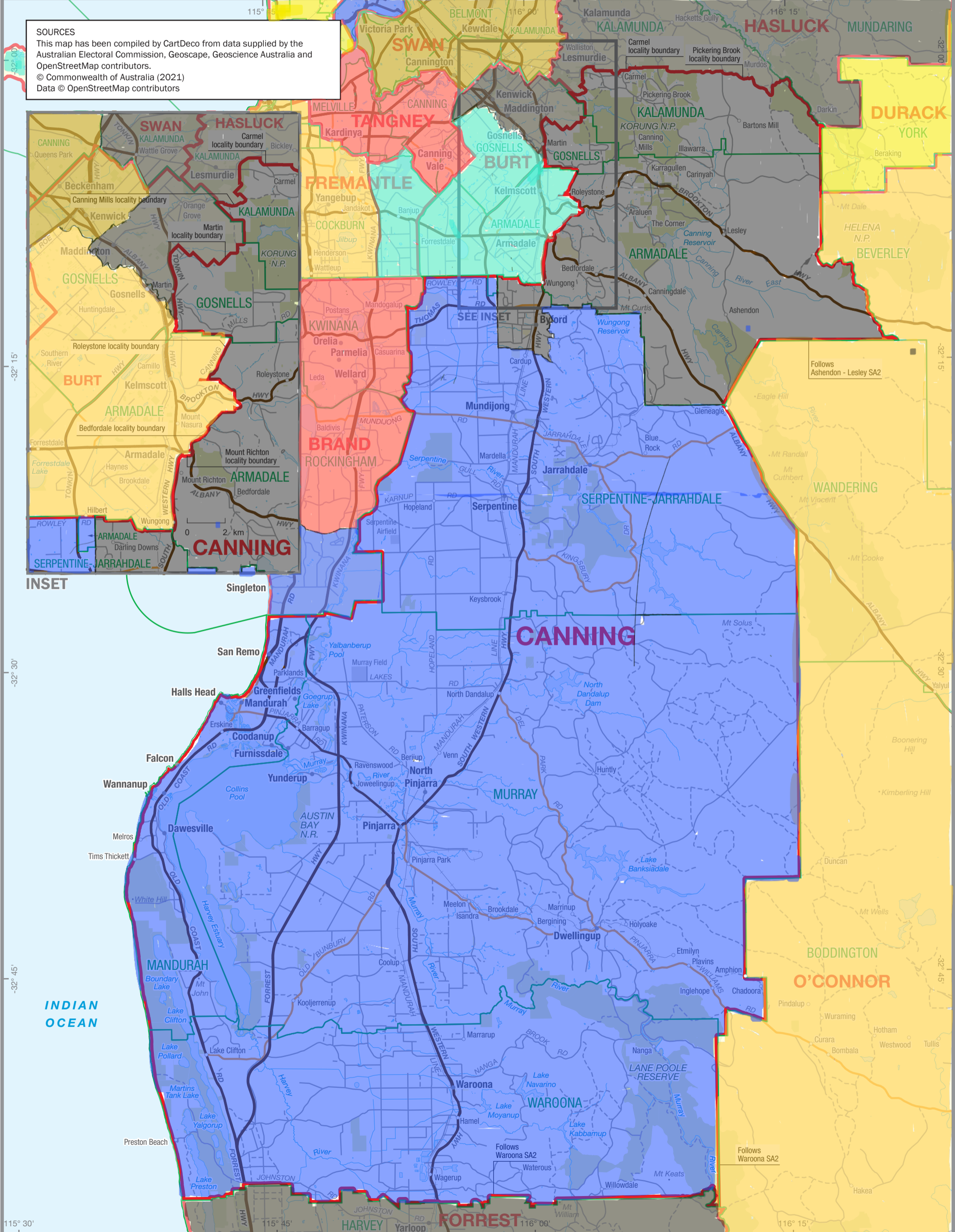
August 2021
**MAP OF THE COMMONWEALTH
 ELECTORAL DIVISION OF
 CANNING**

Name and Boundary of
 Electoral Division
 Names and Boundaries of
 adjoining Electoral Divisions
 Names and Boundaries of
 Local Government Areas (2021)

CANNING
BRAND
MURRAY



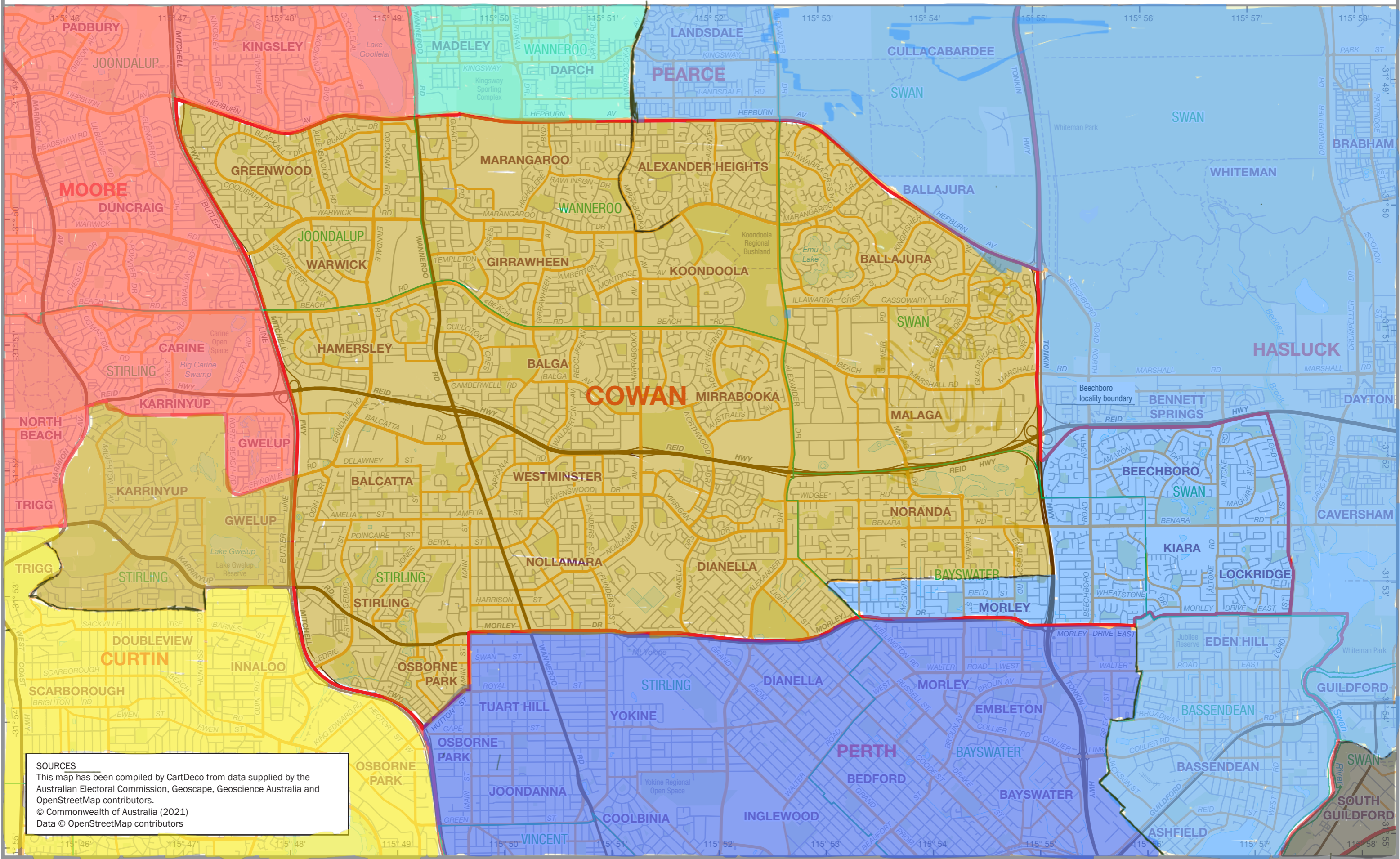
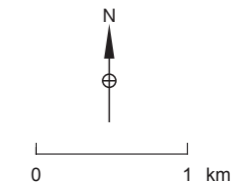
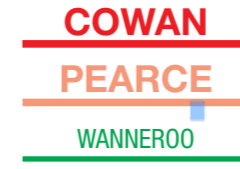
SOURCES
 This map has been compiled by CartDeco from data supplied by the Australian Electoral Commission, Geoscape, Geoscience Australia and OpenStreetMap contributors.
 © Commonwealth of Australia (2021)
 Data © OpenStreetMap contributors





August 2021
**MAP OF THE COMMONWEALTH
 ELECTORAL DIVISION OF
 COWAN**

Name and Boundary of
 Electoral Division
 Names and Boundaries of
 adjoining Electoral Divisions
 Names and Boundaries of
 Local Government Areas (2021)



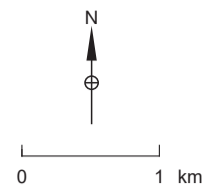
SOURCES
 This map has been compiled by CartDeco from data supplied by the Australian Electoral Commission, Geoscape, Geoscience Australia and OpenStreetMap contributors.
 © Commonwealth of Australia (2021)
 Data © OpenStreetMap contributors



August 2021
**MAP OF THE COMMONWEALTH
 ELECTORAL DIVISION OF
 CURTIN**

Name and Boundary of
 Electoral Division
 Names and Boundaries of
 adjoining Electoral Divisions
 Names and Boundaries of
 Local Government Areas (2021)

CURTIN
COWAN
SUBIACO



115° 44'

-31° 52'

-31° 54'

-31° 56'

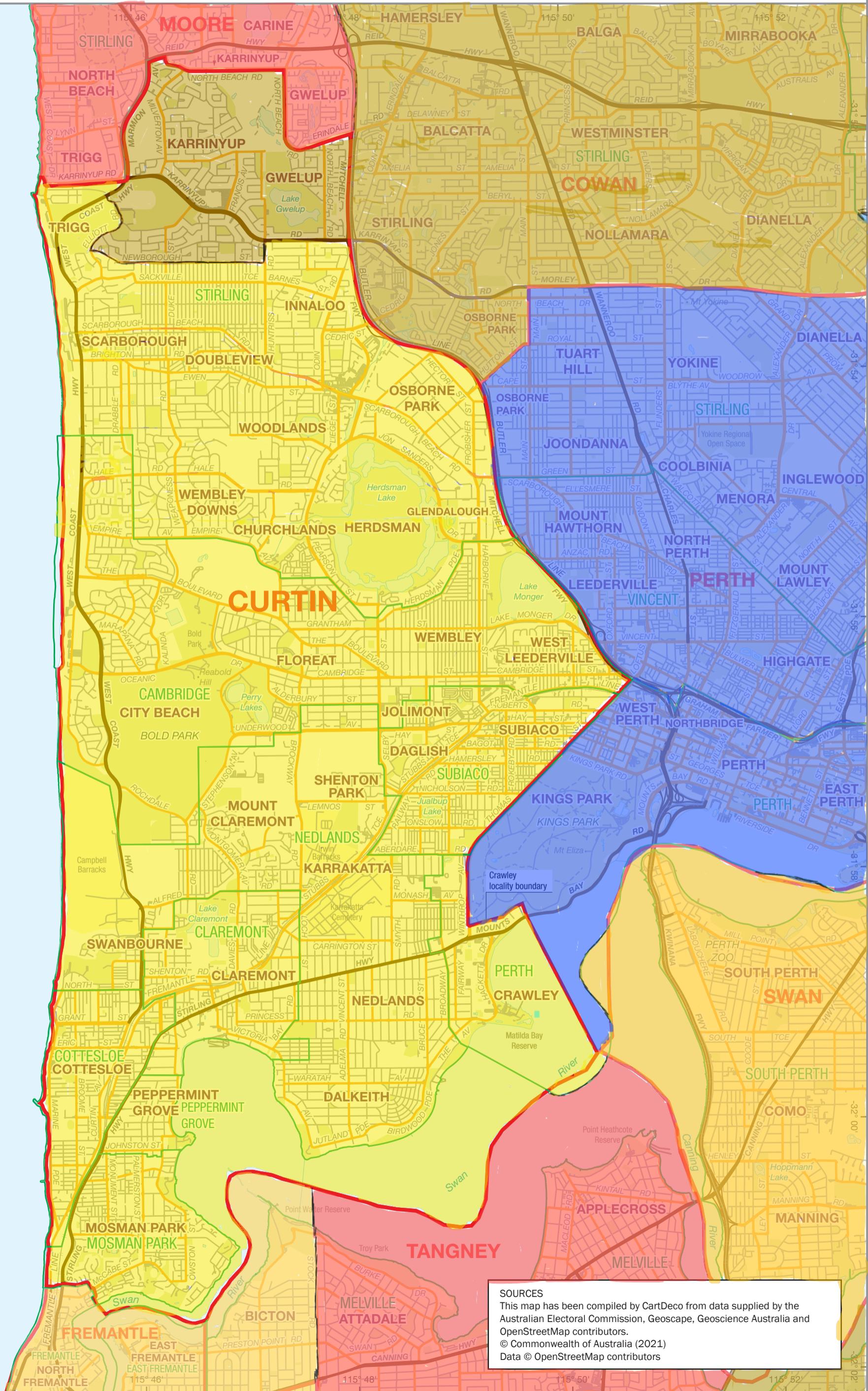
-31° 58'

-32° 00'

-32° 02'

INDIAN OCEAN

115° 44'



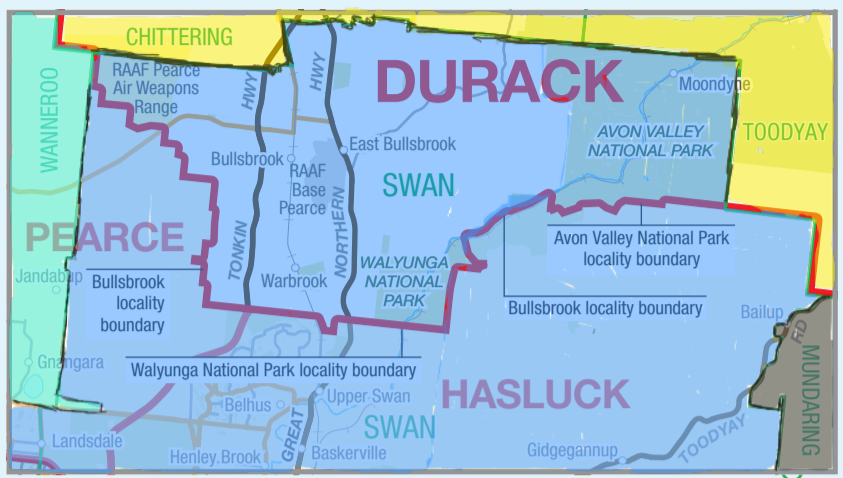
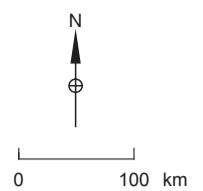
SOURCES
 This map has been compiled by CartDeco from data supplied by the Australian Electoral Commission, Geoscape, Geoscience Australia and OpenStreetMap contributors.
 © Commonwealth of Australia (2021)
 Data © OpenStreetMap contributors



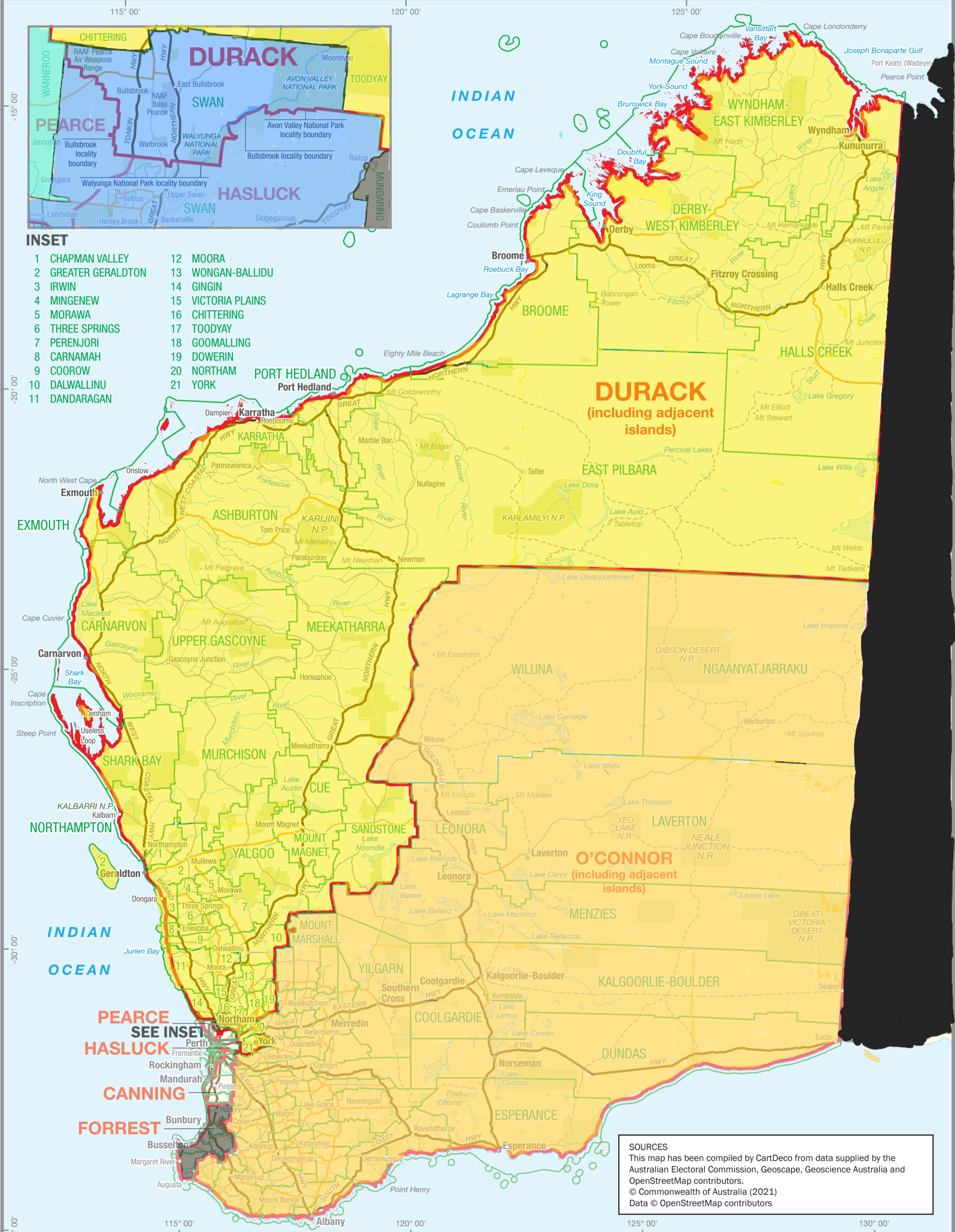
August 2021
**MAP OF THE COMMONWEALTH
 ELECTORAL DIVISION OF
 DURACK**

Name and Boundary of
 Electoral Division
 Names and Boundaries of
 adjoining Electoral Divisions
 Names and Boundaries of
 Local Government Areas (2021)

DURACK
O'CONNOR
BROOME



- INSET**
- | | |
|---------------------|--------------------|
| 1 CHAPMAN VALLEY | 12 MOORA |
| 2 GREATER GERALDTON | 13 WONGAN-BALLIDU |
| 3 IRWIN | 14 GINGIN |
| 4 MINGENEW | 15 VICTORIA PLAINS |
| 5 MORAWA | 16 CHITTERING |
| 6 THREE SPRINGS | 17 TOODYAY |
| 7 PERENJORI | 18 GOOMALLING |
| 8 CARNAMAH | 19 DOWERIN |
| 9 COOROW | 20 NORTHAM |
| 10 DALWALLINU | 21 YORK |
| 11 DANDARAGAN | |



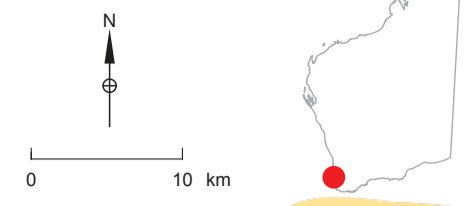
SOURCES
 This map has been compiled by CartDeco from data supplied by the Australian Electoral Commission, Geoscape, Geoscience Australia and OpenStreetMap contributors.
 © Commonwealth of Australia (2021)
 Data © OpenStreetMap contributors



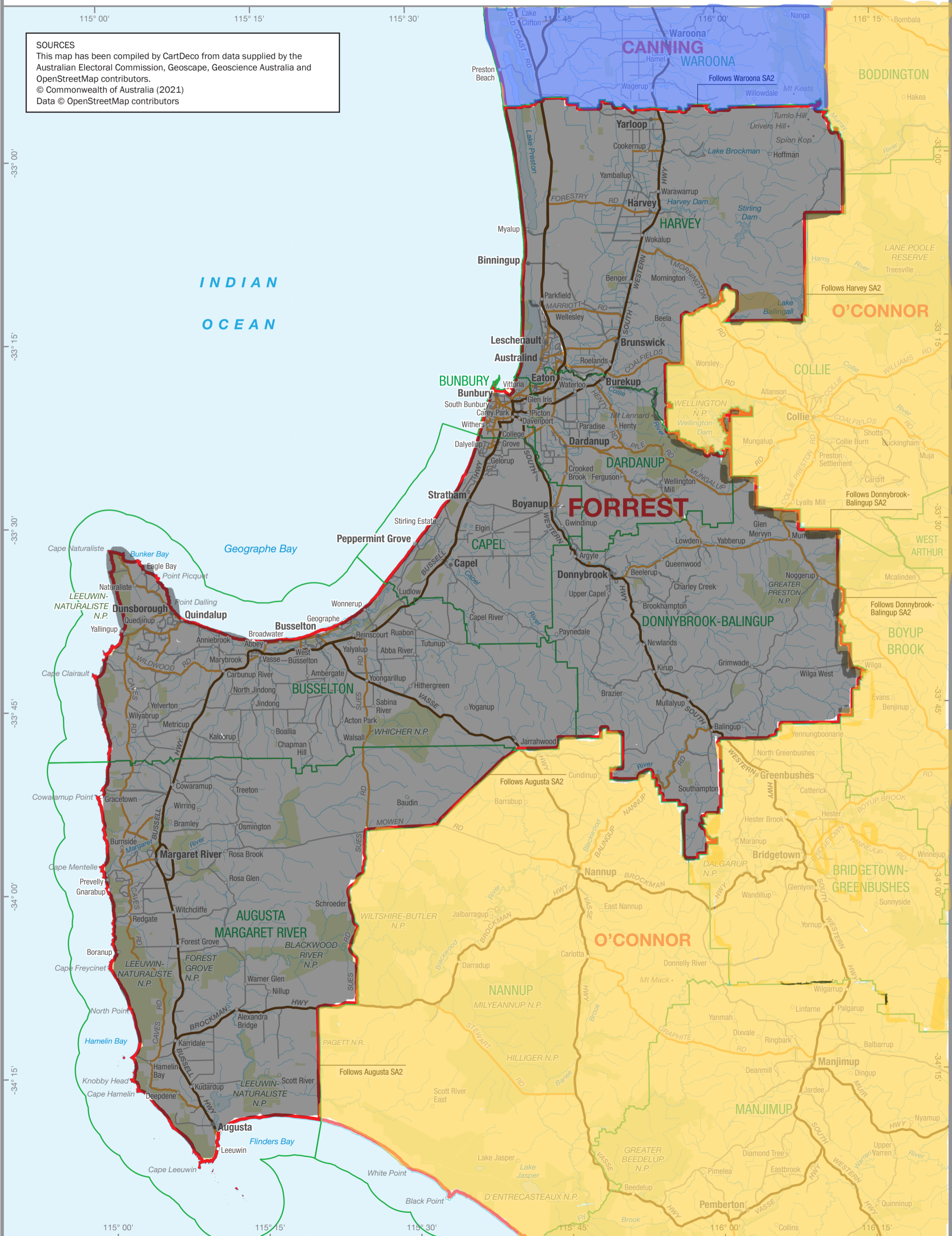
August 2021
**MAP OF THE COMMONWEALTH
 ELECTORAL DIVISION OF
 FORREST**

Name and Boundary of
 Electoral Division
 Names and Boundaries of
 adjoining Electoral Divisions
 Names and Boundaries of
 Local Government Areas (2021)

FORREST
O'CONNOR
CAPEL



SOURCES
 This map has been compiled by CartDeco from data supplied by the Australian Electoral Commission, Geoscape, Geoscience Australia and OpenStreetMap contributors.
 © Commonwealth of Australia (2021)
 Data © OpenStreetMap contributors

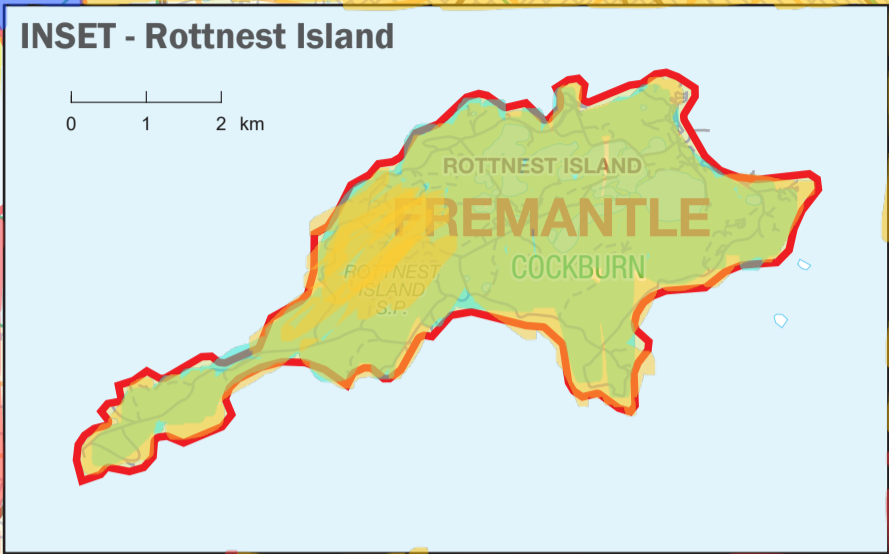
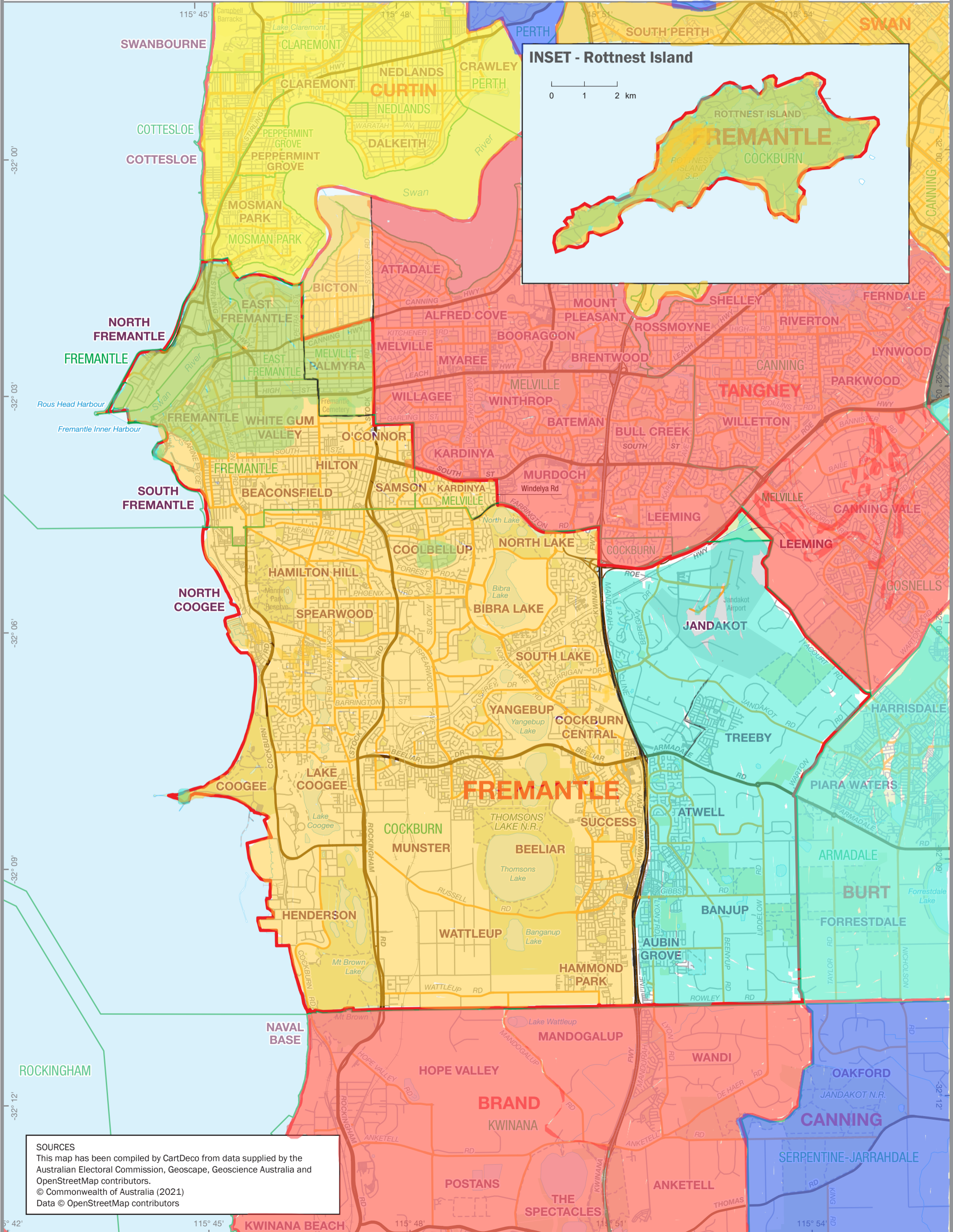
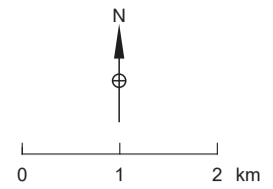




August 2021
**MAP OF THE COMMONWEALTH
 ELECTORAL DIVISION OF
 FREMANTLE**

Name and Boundary of
 Electoral Division
 Names and Boundaries of
 adjoining Electoral Divisions
 Names and Boundaries of
 Local Government Areas (2021)

FREMANTLE
TANGNEY
COCKBURN



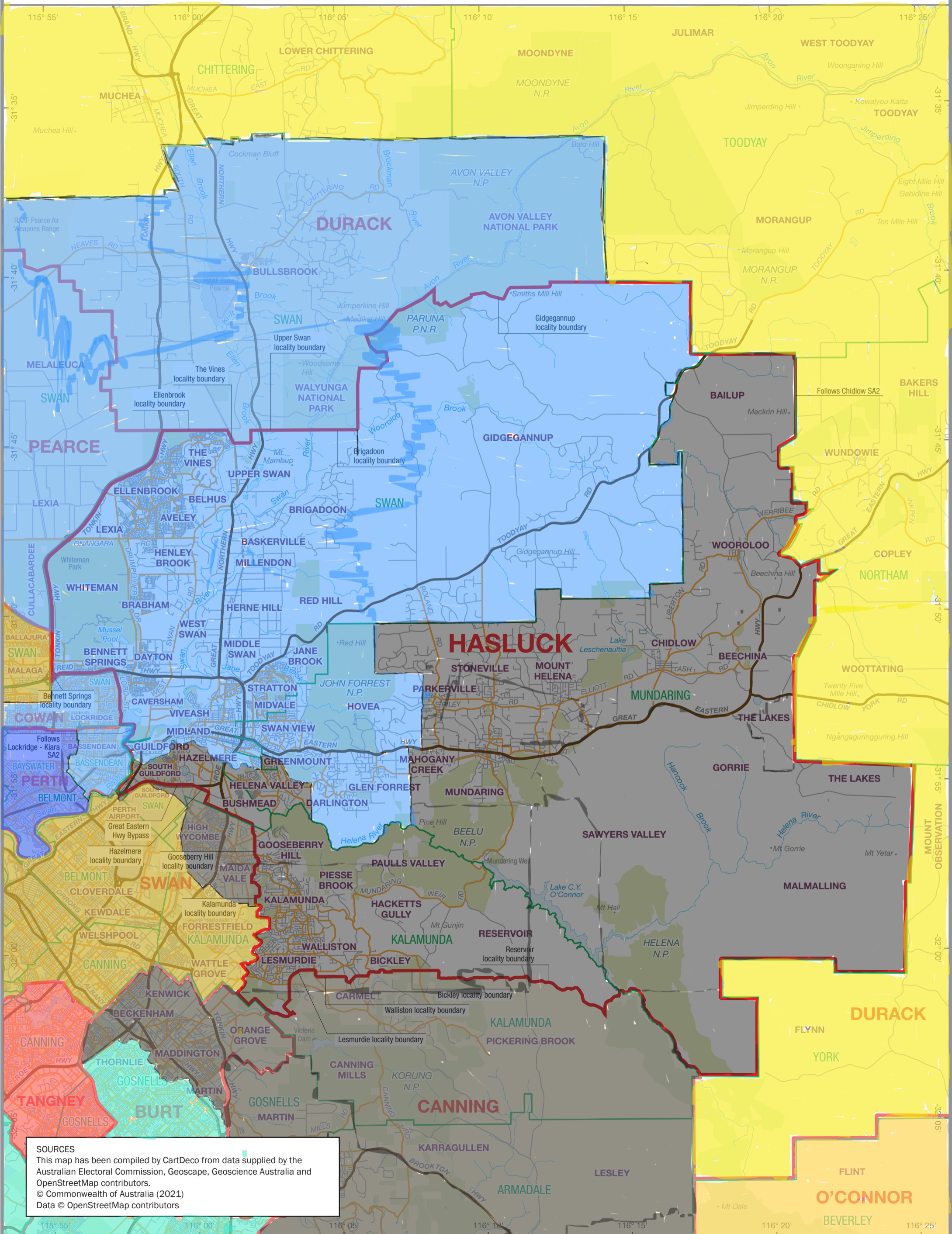
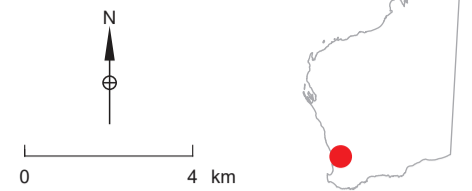
SOURCES
 This map has been compiled by CartDeco from data supplied by the Australian Electoral Commission, Geoscape, Geoscience Australia and OpenStreetMap contributors.
 © Commonwealth of Australia (2021)
 Data © OpenStreetMap contributors



August 2021
**MAP OF THE COMMONWEALTH
 ELECTORAL DIVISION OF
 HASLUCK**

Name and Boundary of
 Electoral Division
 Names and Boundaries of
 adjoining Electoral Divisions
 Names and Boundaries of
 Local Government Areas (2021)

HASLUCK
DURACK
MUNDARING



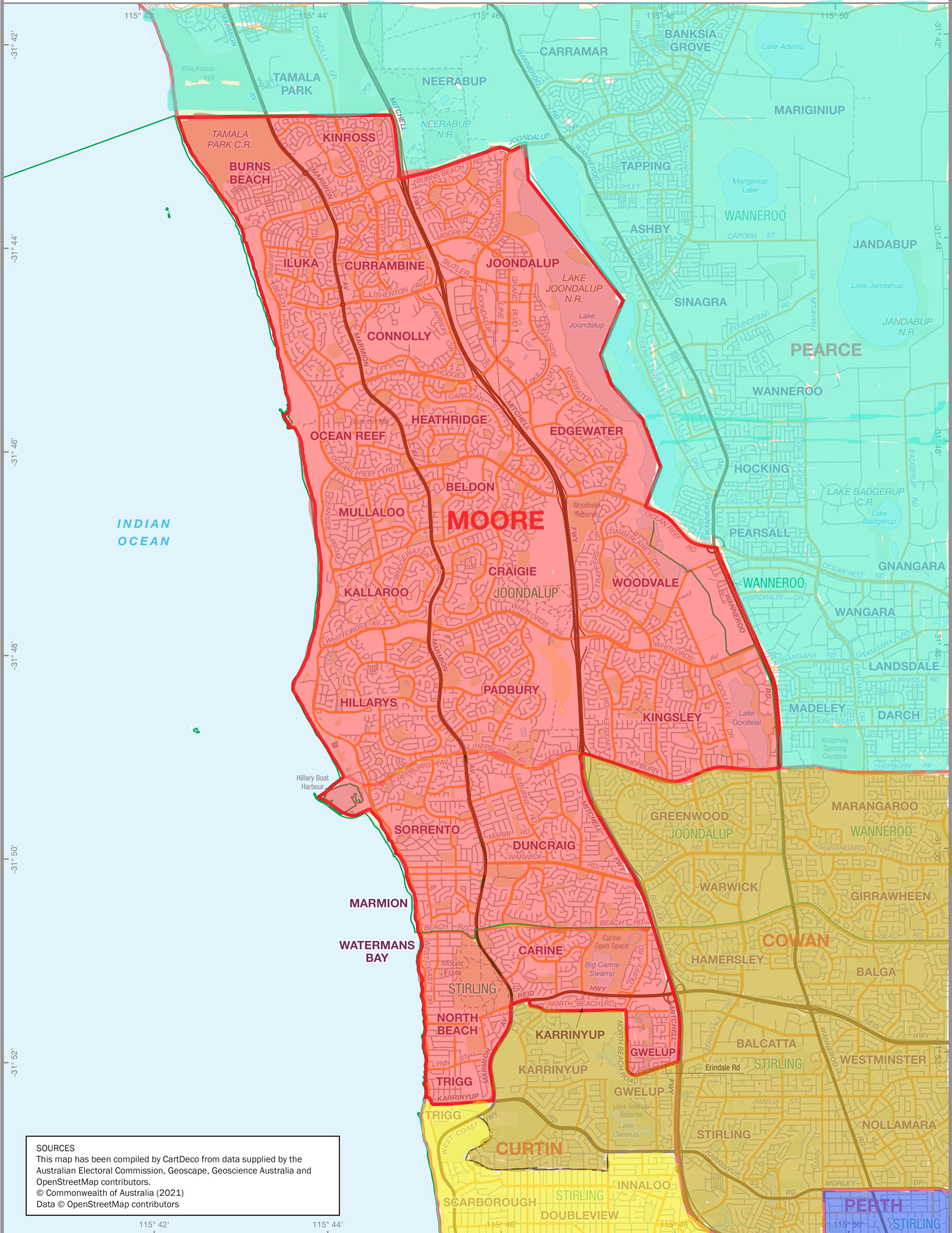
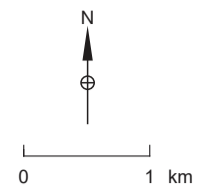
SOURCES
 This map has been compiled by CartDeco from data supplied by the Australian Electoral Commission, Geoscape, Geoscience Australia and OpenStreetMap contributors.
 © Commonwealth of Australia (2021)
 Data © OpenStreetMap contributors



August 2021
**MAP OF THE COMMONWEALTH
 ELECTORAL DIVISION OF
 MOORE**

Name and Boundary of
 Electoral Division
 Names and Boundaries of
 adjoining Electoral Divisions
 Names and Boundaries of
 Local Government Areas (2021)

MOORE
PEARCE
JOONDALUP



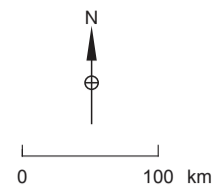
SOURCES
 This map has been compiled by CartDeco from data supplied by the Australian Electoral Commission, Geoscape, Geoscience Australia and OpenStreetMap contributors.
 © Commonwealth of Australia (2021)
 Data © OpenStreetMap contributors



August 2021
MAP OF THE COMMONWEALTH
ELECTORAL DIVISION OF
O'CONNOR

Name and Boundary of Electoral Division
 Names and Boundaries of adjoining Electoral Divisions
 Names and Boundaries of Local Government Areas (2021)

O'CONNOR
DURACK
WILUNA



- | | | | |
|----------------|---------------|---------------------------|------------------------|
| 1 KOORDA | 12 QUAIRADING | 23 CUBALLING | 34 KOJONUP |
| 2 MUKINBUDIN | 13 BRUCE ROCK | 24 NARROGIN | 35 KATANNING |
| 3 WYALKATCHEM | 14 NAREMBEEN | 25 WICKEPIN | 36 BROOMEHILL-TABELLUP |
| 4 TRAYNING | 15 BROOKTON | 26 KULIN | 37 KENT |
| 5 NUNGARIN | 16 CORRIGIN | 27 WEST ARTHUR | 38 GNOWANGERUP |
| 6 WESTONIA | 17 KONDININ | 28 WAGIN | 39 JERRAMUNGUP |
| 7 CUNDERDIN | 18 BODDINGTON | 29 WOODANILLING | 40 MANJIMUP |
| 8 TAMMIN | 19 WANDERING | 30 DUMBLEYUNG | 41 CRANBROOK |
| 9 KELLERBERRIN | 20 PINGELLY | 31 NANNUP | 42 PLANTAGENET |
| 10 MERREDIN | 21 COLLIE | 32 BRIDGETOWN-GREENBUSHES | 43 DENMARK |
| 11 BEVERLEY | 22 WILLIAMS | 33 BOYUP BROOK | 44 ALBANY |

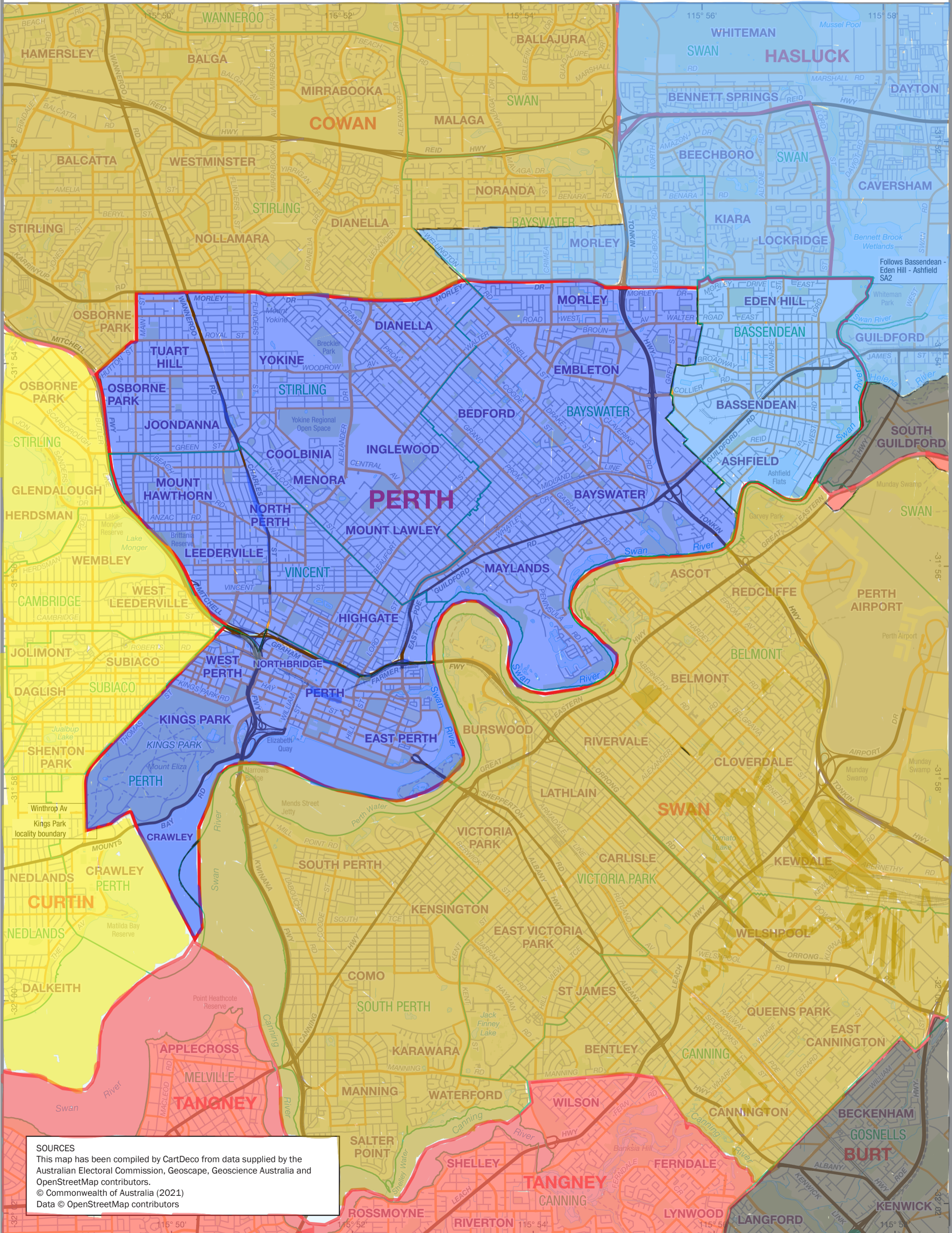
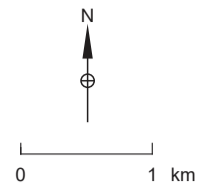
SOURCES
 This map has been compiled by CartDeco from data supplied by the Australian Electoral Commission, Geoscape, Geoscience Australia and OpenStreetMap contributors.
 © Commonwealth of Australia (2021)
 Data © OpenStreetMap contributors



August 2021
**MAP OF THE COMMONWEALTH
 ELECTORAL DIVISION OF
 PERTH**

Name and Boundary of
 Electoral Division
 Names and Boundaries of
 adjoining Electoral Divisions
 Names and Boundaries of
 Local Government Areas (2021)

PERTH
COWAN
BAYSWATER

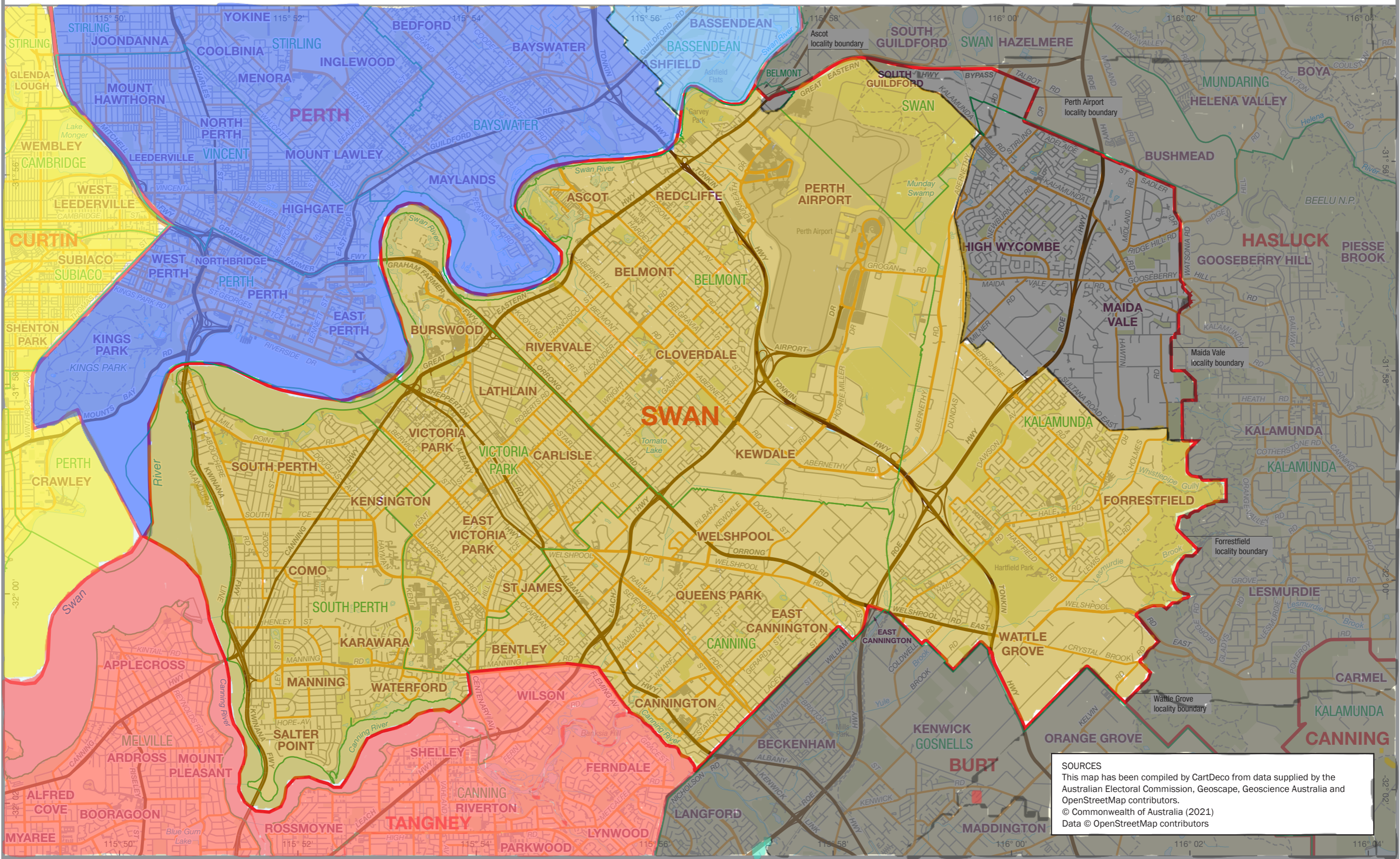
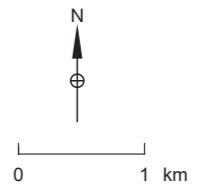
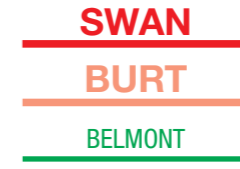


SOURCES
 This map has been compiled by CartDeco from data supplied by the Australian Electoral Commission, Geoscape, Geoscience Australia and OpenStreetMap contributors.
 © Commonwealth of Australia (2021)
 Data © OpenStreetMap contributors



August 2021
**MAP OF THE COMMONWEALTH
 ELECTORAL DIVISION OF
 SWAN**

Name and Boundary of
 Electoral Division
 Names and Boundaries of
 adjoining Electoral Divisions
 Names and Boundaries of
 Local Government Areas (2021)



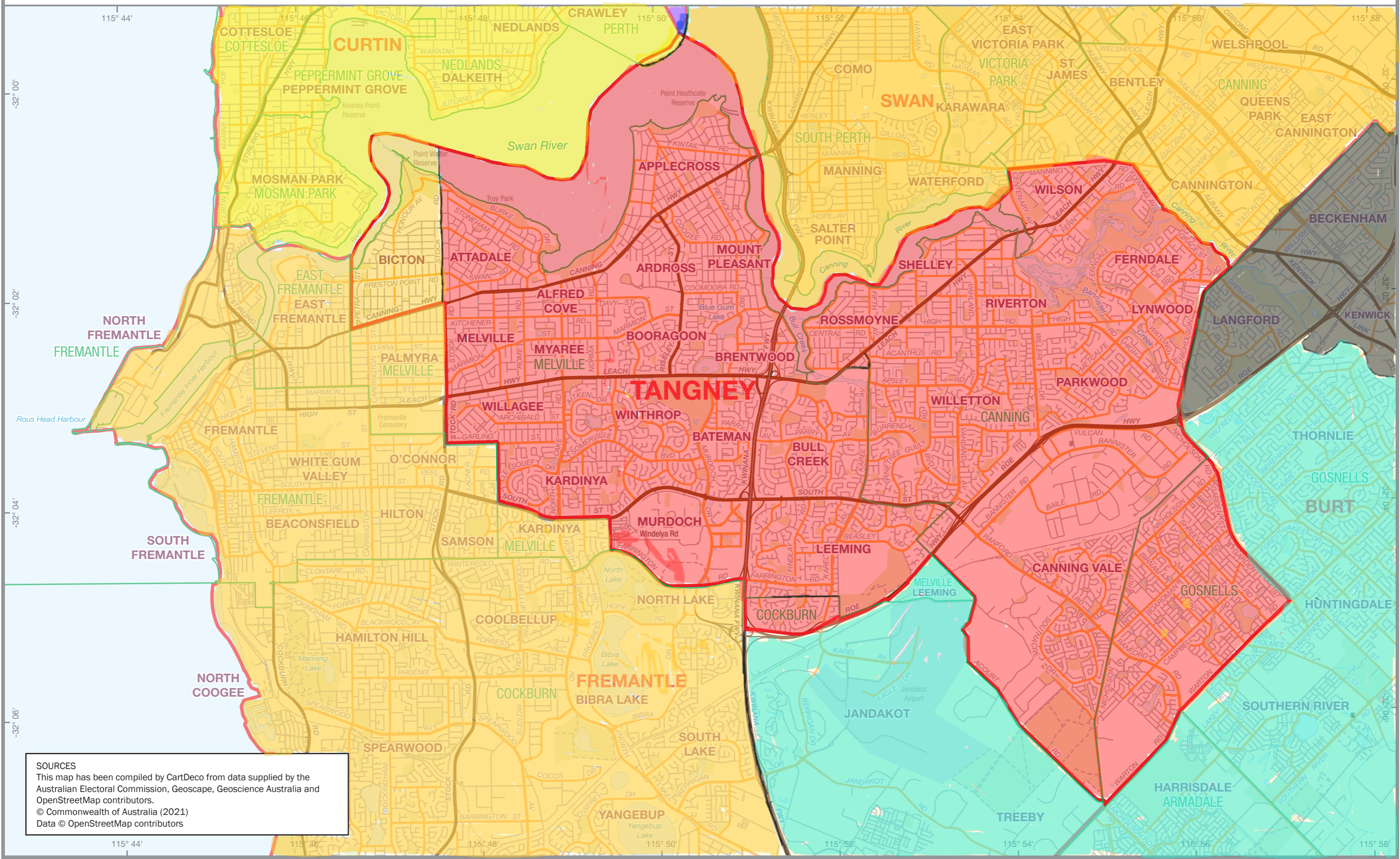
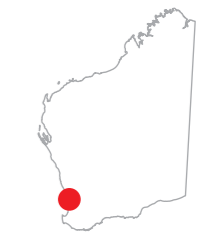
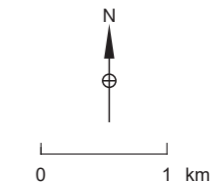
SOURCES
 This map has been compiled by CartDeco from data supplied by the Australian Electoral Commission, Geoscape, Geoscience Australia and OpenStreetMap contributors.
 © Commonwealth of Australia (2021)
 Data © OpenStreetMap contributors



August 2021
**MAP OF THE COMMONWEALTH
 ELECTORAL DIVISION OF
 TANGNEY**

Name and Boundary of
 Electoral Division
 Names and Boundaries of
 adjoining Electoral Divisions
 Names and Boundaries of
 Local Government Areas (2021)

TANGNEY
BURT
MELVILLE



SOURCES
 This map has been compiled by CartDeco from data supplied by the Australian Electoral Commission, Geoscape, Geoscience Australia and OpenStreetMap contributors.
 © Commonwealth of Australia (2021)
 Data © OpenStreetMap contributors

From: [REDACTED]
To: [FedRedistribution - WA](#)
Subject: amendment
Date: Thursday, 13 June 2024 11:30:10 AM

CAUTION: This email originated from outside of the Australian Federal Government. Do not click links or open attachments unless you recognise the sender and know the content is safe.

On my map of Burt the SA2 of Bentley - Wilson - St James that is currently in tangey should remain in tangey and should be coloured red not orange

From: [REDACTED]
To: [FedRedistribution - WA](#)
Subject: map legend
Date: Thursday, 13 June 2024 12:33:01 PM

CAUTION: This email originated from outside of the Australian Federal Government. Do not click links or open attachments unless you recognise the sender and know the content is safe.

Legend

Brand

Red (south) - Brand

Red (north) - Tangey

Dark Blue - Canning

Green - Fremantle

Teal - Burt

Burt

Red (south) - Brand

Red (north) - Tangey

Orange- Swan

Teal - Burt

Black - Currie

Dark Blue - Canning

Canning

Red (south) - Brand

Red (north) - Tangey

Orange - Swan

Teal - Burt

Black (north) - Currie

Black (south) - Forrest

Dark Blue (south) - Canning

Dark Blue (north) - Perth

Yellow (west) - Curtin

Yellow (east) - Durack

Green (west) - Fremantle

Green (east) - O'Connor

Cowan

Red - Moore

Orange - Cowan

Teal - Pearce

Black - Currie

Dark Blue - Perth

Yellow - Curtin

Light Blue - Hasluck

Curtin

Red (north) - Moore

Red (south) - Tangey

Orange - Cowan

Teal - Pearce

Dark Blue - Perth

Yellow - Curtin

Green (west) - Fremantle

Green (east) - Swan

Forrest

Green - O'Connor

Black - Forrest

Dark Blue - Dark Blue

Durack

Green- O'Connor

Teal - Pearce

Black (north) - Currie

Black (south) - Forrest

Yellow - Durack

Light Blue - Hasluck

Fremantle

Red (south) - Brand

Red (north) - Tangey

Green - Fremantle

Teal - Burt

Dark Blue - Canning

Moore

Red - Moore

Orange - Cowan

Teal - Pearce

Dark Blue - Perth

Yellow - Curtin

O'Connor

Green - O'Connor

Black - Forrest

Yellow - Durack

Hasluck

Green- O'Connor

Teal - Burt

Black - Currie

Green - O'Connor

Yellow - Durack

Light Blue - Hasluck

Orange (north) - Cowan

Orange (south) - Swan

Dark Blue - Perth

Red - Tangey

Pearce

Green- O'Connor

Teal - Pearce

Black - Currie

Yellow (north) - Durack

Yellow (south) - Curtin

Light Blue - Hasluck

Orange - Cowan

Dark Blue - Perth

Perth

Black - Currie

Yellow - Curtin

Light Blue - Hasluck

Orange (north) - Cowan

Orange (south) - Swan

Dark Blue - Perth

Red - Tangey

Swan

Black - Currie

Yellow - Curtin

Orange - Swan

Dark Blue - Perth

Red - Tangey

Teal - Burt

Tangey

Black - Currie

Yellow - Curtin

Green (east) - Swan

Green (west) - fremantle

Dark Blue - Perth

Red - Tangey

Teal - Burt