



Suggestion 46

Darren McSweeney

306 pages

Melanie Chan

From: Darren McSweeney [REDACTED]
Sent: Friday, 17 November 2017 1:44 AM
To: FedRedistribution - VIC
Subject: Suggestion for Victorian Federal Redistribution
Attachments: Victoria Divisions SA1 Table.pdf; Victorian Redistribution Report.pdf

Hi AEC Redistribution,

Please find attached:

Victorian Submission Report.pdf (9MB)

and

Victorian Divisions SA1 Table.pdf (9.90MB)

for my submission for the Victorian Federal Redistribution by:

Mr Darren McSweeney

[REDACTED]

[REDACTED]

[REDACTED]

Please provide acknowledgement by reply email or contact. If you have any trouble with the attached files, please contact me.

Many thanks,

Darren McSweeney.

Introduction

It is now Victoria's turn for its first redistribution conducted under the Australian Statistical Geography Standard. While this redistribution is being conducted in accordance with subsection 59(2) of the Commonwealth Electoral Act 1918 (Electoral Act) as the number of members of the House of Representatives to which a state or territory is entitled has changed, a Victorian redistribution was expected from 24 December in any regard, with seven years having elapsed since the previous redistribution in 2010.

Under the Determination of entitlement, Victoria is now entitled to an increase in electoral seats from 37 to 38 seats. From even a casual inspection of the enrolment figures, it is clear that there is wide disparity in divisions within Victoria. The difference between the two largest (McEwen & Gorton) and two smallest (Bruce & Aston) contiguous divisions is nearly 70,000 electors, almost as many electors found in every division in Tasmania.

While I believe that every redistribution is an opportunity to evaluate the existing boundaries to meet the community of interest grounds of section 66 of the Electoral Act, I believe that most of the existing boundaries within Victoria are fairly sound, with clear features or whole local government boundaries marking divisions. Of course, there will always be room for improvement, and apart from the Australian Capital Territory in 2004, I have never seen a redistribution that I would describe as being "perfect".

I intend to use the existing divisions as building blocks, however, in doing so, I acknowledge that existing boundaries are secondary concerns under the Electoral Act and should always be overruled by clear community of interest grounds.

Given that a new division needs to be located somewhere, and the disparity of elector density across the state, there was always bound to be considerable changes required in parts of the state. What surprised me whilst undertaking this analysis, was actually how few electors were needed to be transferred in some areas where I had previously envisaged far more significant changes.



Division Names

In all cases in my proposal, the names for divisions I have suggested comply with the guidelines in that “...the name of the new division should be that of the old division which had the greatest number of electors within the new boundaries.”

With no very strong reasons, and as stated in the guidelines “Names of divisions should not be changed or transferred to new areas without very strong reasons...” I see no need to suggest or change any other division names at this time.

I believe that there is very little doubt that the new division should be named to honour the only currently deceased prime minister without a division named for him, and thus I propose the new division to be named **Fraser** in honour of the 22nd Prime Minister the Rt. Hon. John Malcolm Fraser AC, CH, GCL.

I believe no further justification is necessary. With an opportunity such as this, the guidelines published by the Australian Electoral Commission are clear:

Naming after persons

In the main, divisions should be named after deceased Australians who have rendered outstanding service to their country.

When new divisions are created the names of former Prime Ministers should be considered.

There is no question here. A new division is created, and a former prime minister, representing the same state, who has not yet been honoured by a division name must be the first, and only choice, when naming the new division.

Methodology

Most calculations I refer to will use the projected enrolment data, as this is the stricter criterion. In order to obtain the best communities of interest, I intend to make use of the full tolerance of the quota and several divisions will appear close to the limits, however I believe the full tolerance limits exist to be used to their maximum extent to achieve better representation for residents.

I attempt to use clear boundaries where possible, and prefer to use geographic features, such as roads, rivers or railways, and prefer to keep local government areas intact in regional areas, however this may not always be a viable – or even valid – solution. I will freely split SA1 areas where a geographic feature makes more sense. In cases where split SA1 data is not available, I make a judgement call as to which division I include the enrolled residents for the purpose of this exercise. More accurate information should be available for the Committee to ensure all divisions fully comply with numerical constraints.



Existing Divisions

There is a clear inviolable boundary splitting Victoria in what I describe as the Yarra-Alpine Divide. This separates the state into north and south. The Divide starts at the Port Philip heads, along the Yarra River and then follows the boundaries of the local government areas roughly following the watershed of the Great Dividing Range to the state border with New South Wales.

So strong is this boundary that the only place the Yarra is crossed is within the Yarra Ranges Shire where, with its geography and demographics, the river serves to unite communities rather than divide. Nevertheless, taking the Yarra Ranges Shire in its entirety, it serves as the first in the series of LGA boundaries and ensures the Divide continues unbroken.

There are several longstanding boundaries within the Melbourne metropolitan area that should be adhered to as much as possible. Creeks and rivers such as Little River, Maribyrnong River, Merri Creek, Koonung Creek and Dandenong Creek all create barriers that are difficult to traverse and provide strong and long standing boundaries, at least along parts of their course.

Major freeways including the Ring Road, Monash and Westgate Freeways can be considerable barriers to communication. On the other hand, railways, by their nature tend to create precincts that unite communities. Care should be taken not to split distinct communities by following a railway line through a town centre.

Within the north and south, the division between urban and rural divisions is becoming more blurred. Large commuter regions cover areas traditionally considered to be "country" but are becoming far more urbanised, and with that brings the issues experienced with communities in metropolitan divisions.

On the whole, the urban divisions in the north are well over quota, while the urban areas in the inner south are under quota. This changes in the outer south east, with several divisions well over quota.

In the rural areas, those divisions closest to Melbourne are over quota, confirming the previous statement about commuter areas, while those further away from the city are severely under quota, particularly in the north.



Proposed Divisions

South of Yarra-Alpine divide

Starting with the divisions south of the Yarra, it is clear that Flinders, Holt, La Trobe and McMillan Holt are all far above quota, while Aston, Bruce, Chisholm, Deakin, Kooyong and Menzies are all under. Strangely the bayside divisions are all within quota.

Gippsland is within the thresholds, and with its current clear boundaries, remains unchanged. I avoided making any change around Newborough, even though there was scope to do so. I believe the existing longstanding boundary is well established.

McMillan is considerably over, however, most of that population is within the urban areas surrounding Pakenham. Using Five Mile Rd, Bald Hill Rd, Oakview La (Mount Ararat Rd South), Pakenham Bypass (Princes Fwy) Bessie Creek Rd and Mount Eirene Rd as a boundary, transferring all of Pakenham into La Trobe makes sense, although it takes McMillan under threshold. This is resolved by transferring all of Bass Coast Shire, including Phillip Island into McMillan from Flinders.

La Trobe is now over tolerance and needs to shed electors. With neighbouring Holt also already substantially over, we turn to Aston, which is well under threshold. We transfer all of the Yarra Ranges Shire between Lysterfield and Menzies Creek into Aston. Macclesfield remains as is, within La Trobe.

With the transfer of Bass Coast to McMillan, **Flinders** is now brought back within tolerance and no further changes are necessary. Likewise, no changes are proposed for **Dunkley**.



To accommodate other changes later on, we transfer all of the City of Casey south of Greaves Rd and O'Shea Rd into **Holt** from La Trobe and make a further transfer, moving all of Narre Warren North and those areas north of the Monash Fwy in Narre Warren into La Trobe. We then move all of Endeavour Hills, Doveton and parts of Hallam bound by the Princes Hwy and Belgrave-Hallam Rd into Bruce.

Bruce now moves south, losing all of Glen Waverley north of Waverley Rd and gaining Springvale south of the railway from Hotham using Heatherton Rd as a boundary. This means that a very small part of **Issacs** is transferred into Bruce also. No other changes occur within Issacs.

Hotham, after losing Springvale gains all of Clayton and Oakleigh from Chisholm with its northern boundary consisting of Dandenong Rd and Ferntree Gully Rd to the existing boundary at Blackburn Rd. There are no transfers with either **Goldstein** or **Higgins**, which along with **Melbourne Ports** remain unchanged.

Kooyong gains the areas west of Elgar Rd in Surrey Hills and Box Hill North from **Chisholm**, which picks up the remaining area of Glen Waverley, and parts of Blackburn. Chisholm's boundary with Deakin now follows Middleborough, Springfield, Surrey, Whitehorse and Springvale Roads to the existing boundary at Canterbury Rd.

With the previous transfer of Yarra Ranges Shire, **Aston** is now over threshold, so all of Wantirna and Bayswater, and parts of Boronia north of Stewart St are transferred into **Deakin**. With the changes previously mentioned in Blackburn, Deakin can afford to shed Ringwood North and part of Ringwood to **Menzies** using Loughnan and Wonga Roads as a boundary to Oban Rd, then following Mullum Mullum Creek between Oban Rd and the existing boundary. No change is made within Deakin or Menzies to the boundary with **Casey**, which remains unchanged.



North of the Yarra-Alpine Divide

There is large variation in the northern divisions, with Wannon in the far west severely under quota, and McEwen in the northern metropolitan area massively over threshold as well as quota. With the exception of Jagajaga, all northern and western metropolitan divisions are over quota. The close regional divisions of Corio, Corangamite, Ballarat and Bendigo are also over, with Indi and Murray both within tolerance, and Mallee and Wannon under.

Perhaps unusually, starting with **Wills**, we make a significant change by transferring all of Clifton Hill, Northcote, Thornbury, Fairfield and Alphington from Batman. This transfer enables changes further afield, and also aligns these suburbs with their inner city siblings in Brunswick and Coburg. These suburbs all share very similar cultures and demographics and are well suited to being placed within the one division. To reduce the numbers, all areas of the existing Wills north of Bell St, Sussex St, Gaffney St and Merri Creek are transferred out.

Batman, having lost the southern portion of the division, gains all of Thomastown and Lalor, as well as parts of Epping, Mill Park and Bundoora. The northern Batman boundary now comprises O'Hearns Rd, Findon Rd, Darebin Creek, Childs Rd, Plenty Rd and the northern Bundoora locality boundary to the Plenty River. We also transfer all of Coburg and Coburg North east of Merri Creek. While this is not entirely ideal, the area having a close affinity with the rest of Coburg, it is necessary to balance the numerical requirements.

The remaining parts of Bundoora and Watsonia between the Ring Rd and Plenty Rd we transfer into **Jagajaga**. In addition, we transfer Watsons Creek and Christmas Hills from McEwen, following Watsons Creek itself, then One Tree Hill Rd and Eltham-Yarra Glen Rd as a boundary.

After transferring the Epping area from **Scullin**, we can transfer large swathes of territory, as well as some pressure from McEwen. Taking all of the City of Whittlesea and rest of Nillumbik Shire, Scullin is brought back within tolerance.

Calwell takes Coburg North, Glenroy, Pascoe Vale, and Fawkner in Wills using Moonee Ponds Creek as a boundary. The boundary continues along the creek to the north of the Ring Rd, then follows Mickleham Rd, excising all of the western half of the division including parts of Gladstone Park, Attwood and Greenvale. Even with all these changes, it remains still slightly over threshold, so a small area of Craigieburn between Aitken Creek and Bridgewater Rd is transferred to McEwen.

In **Melbourne**, we transfer Flemington and some of Ascot Vale into Maribyrnong using Langs Rd from the Maribyrnong River, Epsom Rd, the showgrounds railway line, Ascot Vale Rd, Kent St and Mount Alexander Rd to the northern locality boundary of Flemington in Travancore.



Maribyrnong, in turn stretches northwards, taking all of Strathmore, Essendon Airport and Gowanbrae from Wills, and also Tullamarine, Gladstone Park, Melbourne Airport and Keilor from Calwell. All of Keilor Downs, St Albans and Sunshine North are transferred out, as is the area of Braybrook south of Ballarat Rd. This turns the Maribyrnong River into a strong, clear boundary from Sunshine to Melbourne Airport. A part of Footscray is transferred in from Gellibrand.

Crossing the river, we transfer the areas previously in Calwell into **Gorton**, shedding Kings Park, Caroline Springs and areas further south. To ensure the numerical requirements are met, we also transfer Keilor Downs into Gorton, using Sunshine Ave and Taylors Rd as distinct boundaries.

The new Division of **Fraser** is created next, based around Sunshine and St Albans. Taking in Sunshine North, Braybrook and St Albans from Maribyrnong, Kings Park, Caroline Springs, Cairnlea and Deer Park from Gorton and Ardeer, Sunshine, Sunshine West and Tottenham from Gellibrand. The boundary of this new division runs (in a clockwise manner) from the Maribyrnong River, the City of Brimbank boundary, Ballarat Rd, Summerhill Rd, Essex St, Ashley St, Dempster St, Paramount Rd, Sommerville Rd, Tottenham Pde, Geelong Rd, (Western) Ring Rd, Boundary Rd, Robinsons Rd, Deer Park Bypass (Western Fwy), Western Fwy, Clarke Rd, Monaghans La, Taylors Rd, Sunshine Av, and the (Western) Ring Rd back to the Maribyrnong River. The only unfortunate part of this division is the splitting of West Footscray at Essex Street, which was this was necessary to comply with numerical restraints – both within Fraser and elsewhere – and was preferable to any other option in the area.

After shedding the areas around Sunshine to Fraser, **Gellibrand** picks up all of Altona Meadows and Seabrook from Lalor. While transferring all of Point Cook into Gellibrand could have been accommodated, it caused havoc elsewhere, with effects being felt as far away as Bendigo. Alas, only the areas north of Sneydes Rd, and east of Point Cook, Aviation and Rifle Range Roads is transferred. This also leaves **Lalor** within tolerance and no further changes are proposed.

Corio is within tolerance, and with other divisions able to accommodate changes elsewhere, its strong existing boundaries are left unchanged.



Skipping over Corangamite, the obvious next step, we move to **Wannon** which is very much under quota and needs a large transfer. With the division abutting hard against the City of Ballarat, it is impossible to gain territory in that direction. Pushing further north into Mallee is likewise not possible, as Mallee is also under quota. The only conceivable transfer comes from the Colac-Otway Shire. This leaves Wannon over, so the logical place to lose electors is to transfer all of Central Goldfields, to Bendigo. This however, leaves Wannon perilously close to, but distinctly below, the lower threshold. To accommodate this, part of Golden Plains Shire is transferred, using Woody Yaloak River as the boundary as far as Tannery Rd.

To make up the numbers in **Corangamite**, all the remaining areas of Golden Plains Shire, including Smythes Creek are transferred from **Ballarat**. This brings both divisions within quota and no other changes are proposed.

The transfer of Colac-Otway means that Corangamite no longer has any tangible connection to its namesake Lake Corangamite. This is unfortunate, but unavoidable, and unless we engage in a convoluted adjustment with unacceptable flow on effects elsewhere, for what would be little benefit apart from the name it should not be considered. The division was already drifting away from the lake, while bordering, but not actually including the lake for some time. Of course, the Corangamite Shire has also not been included in the division since last century.

The name Corangamite will now become disjointed from its namesake, just as the divisions of Werriwa, Shortland, Riverina, Moore, Herbert and Petrie have in other states.

Mallee is considerably under threshold and needs to gain electors. Loddon Shire is the obvious candidate, however to avoid an awkwardly-shaped Bendigo, the existing split with Bendigo is maintained. All of Loddon currently in Murray is transferred. Still slightly under, all of the Lockington-Gunbower SA2 is transferred, using the roads of that area as the boundary with Murray.

Bendigo, having gained Central Goldfields Shire can afford to lose electors to McEwen or Murray. With the City of Greater Bendigo restricting movement to Murray, we opt for the former, and all of Macedon Ranges Shire is transferred to McEwen.

However, with the changes to Mallee, **Murray** is now below tolerance. It gains the last part of Moira Shire from **Indi**, the only change for the north-eastern division. Murray still required replenishment, so all of Seymour and the Seymour Region in **McEwen**, and the part of Yea and Nagambie adjacent to these areas are transferred into Murray. The components of Seymour Region within Bendigo remain. While I prefer using visible features, in this case the southern boundary of Murray comprises the locality boundaries along the Seymour Region SA2 as there are few distinct features in the area that separate these regions.

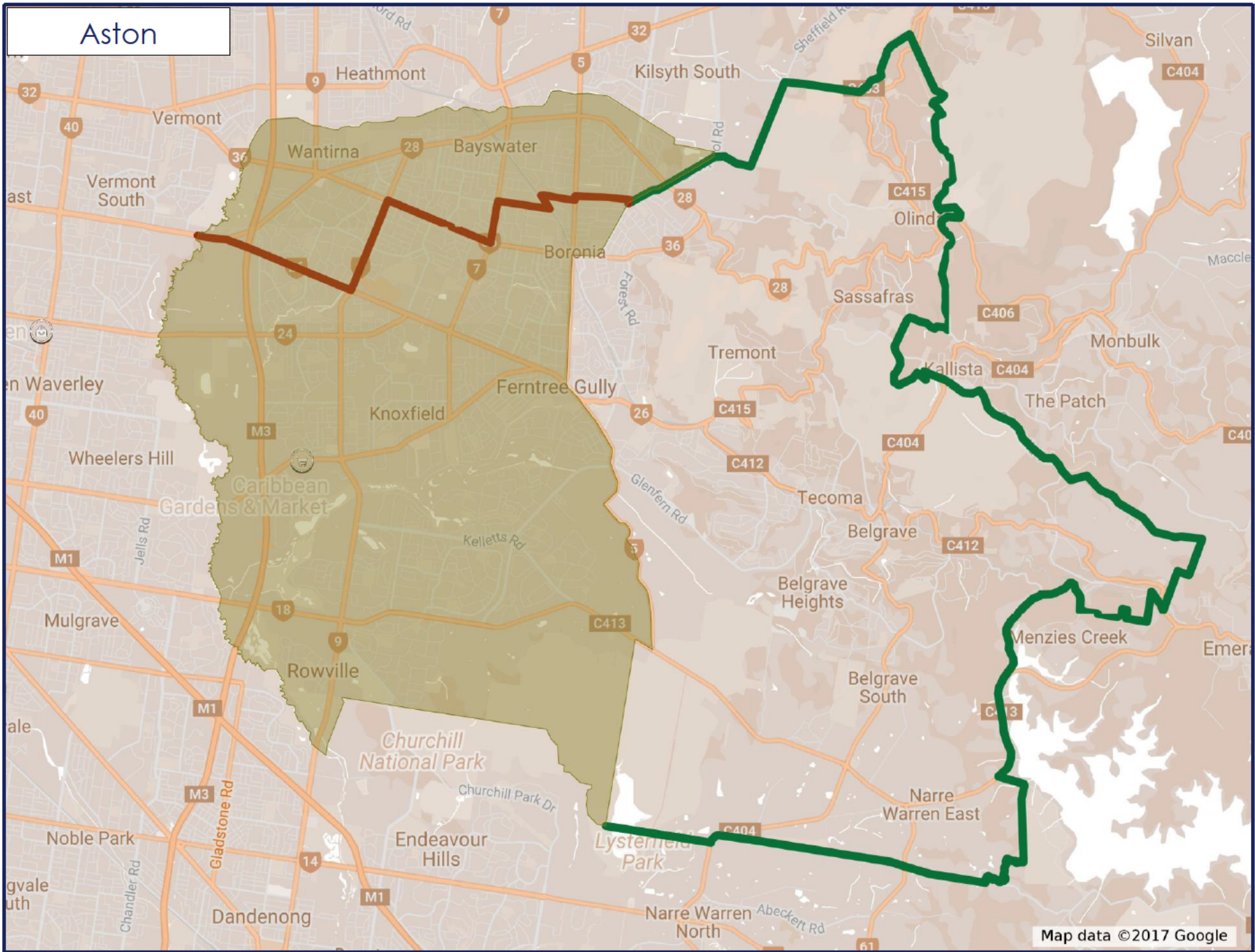
This in effect, turns McEwen into somewhat of a commuter division, consisting of two spines along the Calder and Hume Freeways and the related railways. With many commuters travelling to Melbourne by car or train along these routes from areas such as Gisborne, Kyneton, Kilmore and Wallan, and in addition to their more urban counterparts in Sunbury and Craigieburn, electors in these two areas share many unique concerns. This new McEwen becomes a more distinct community than previously.

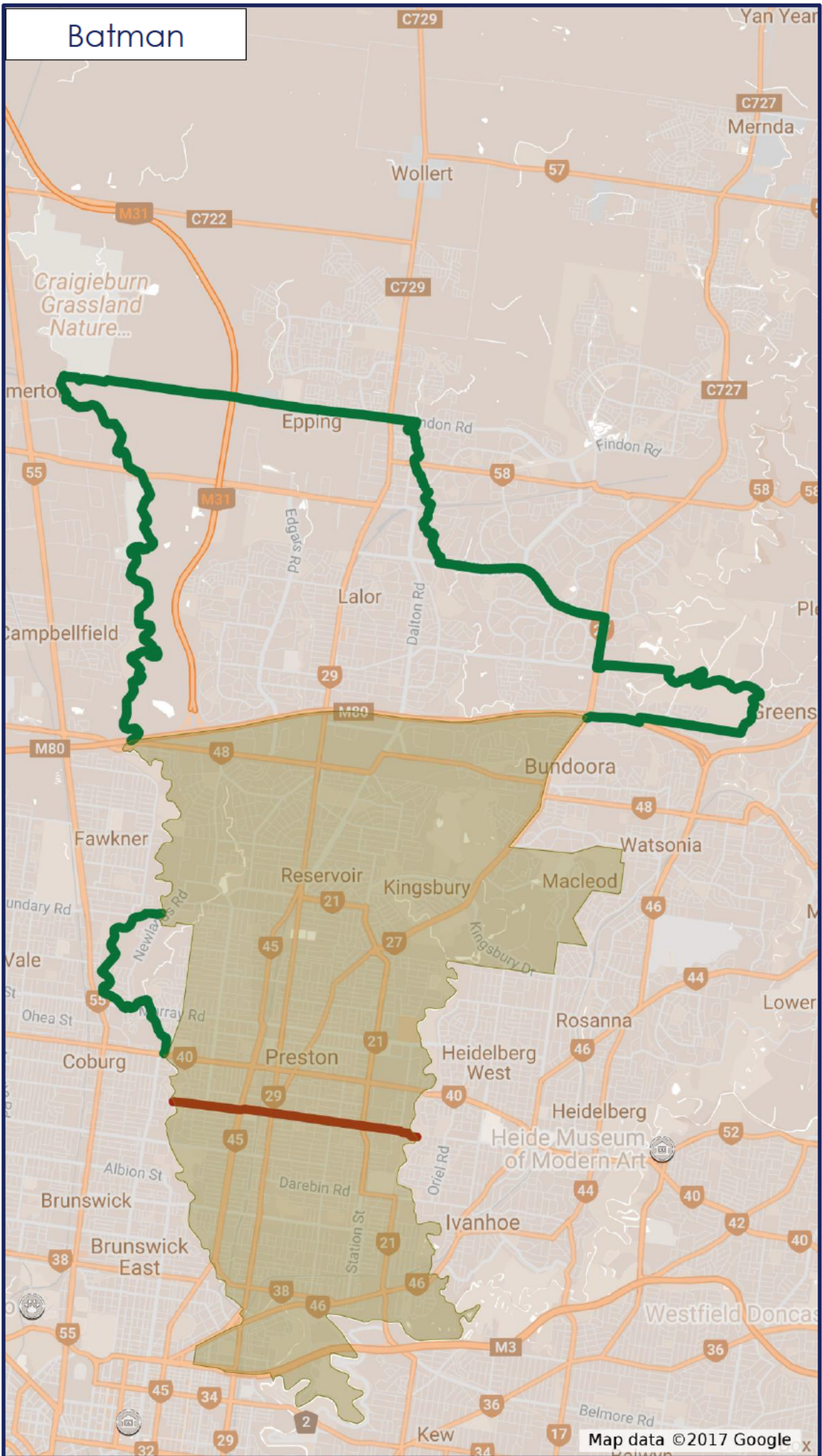


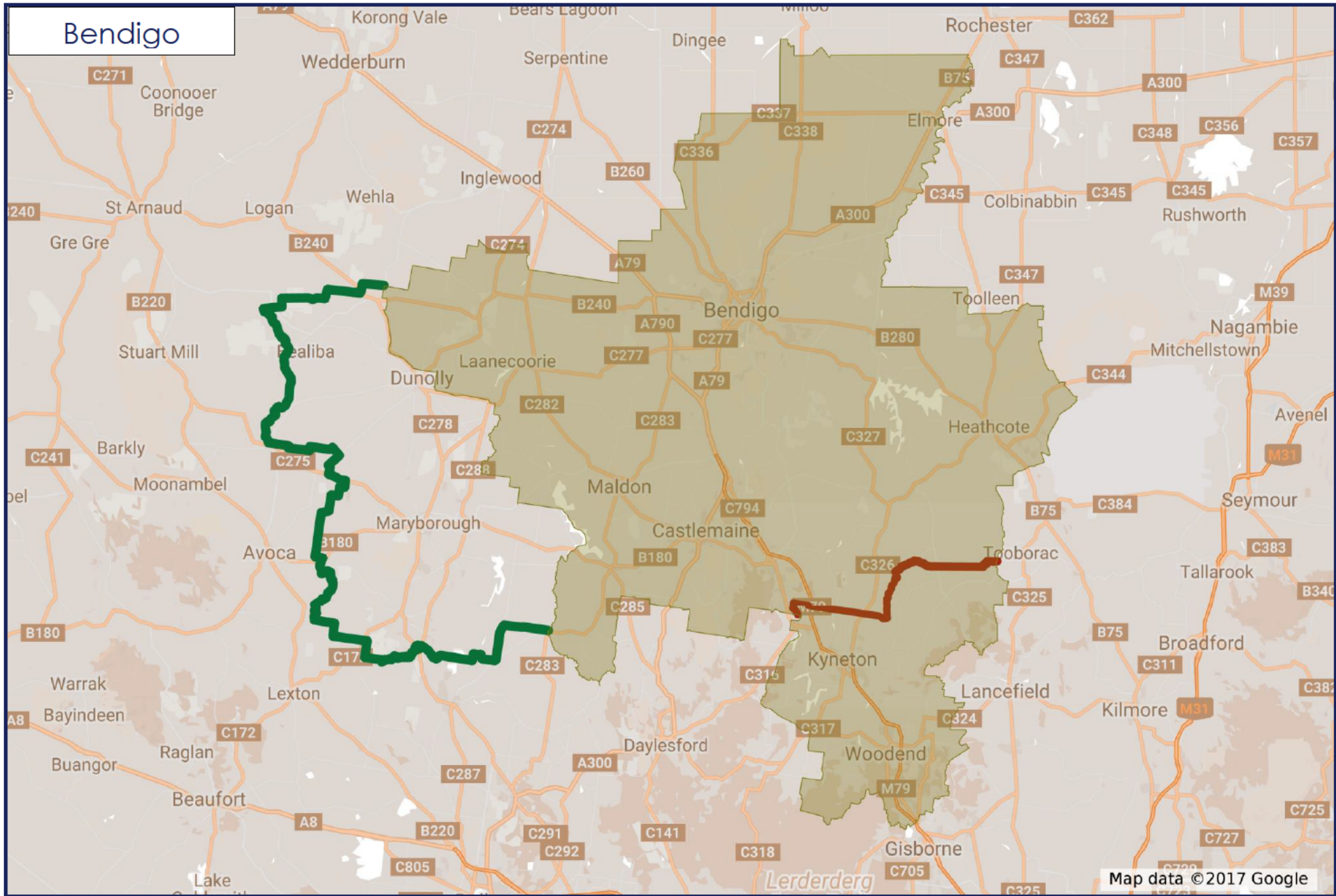
Proposed Division Enrolment

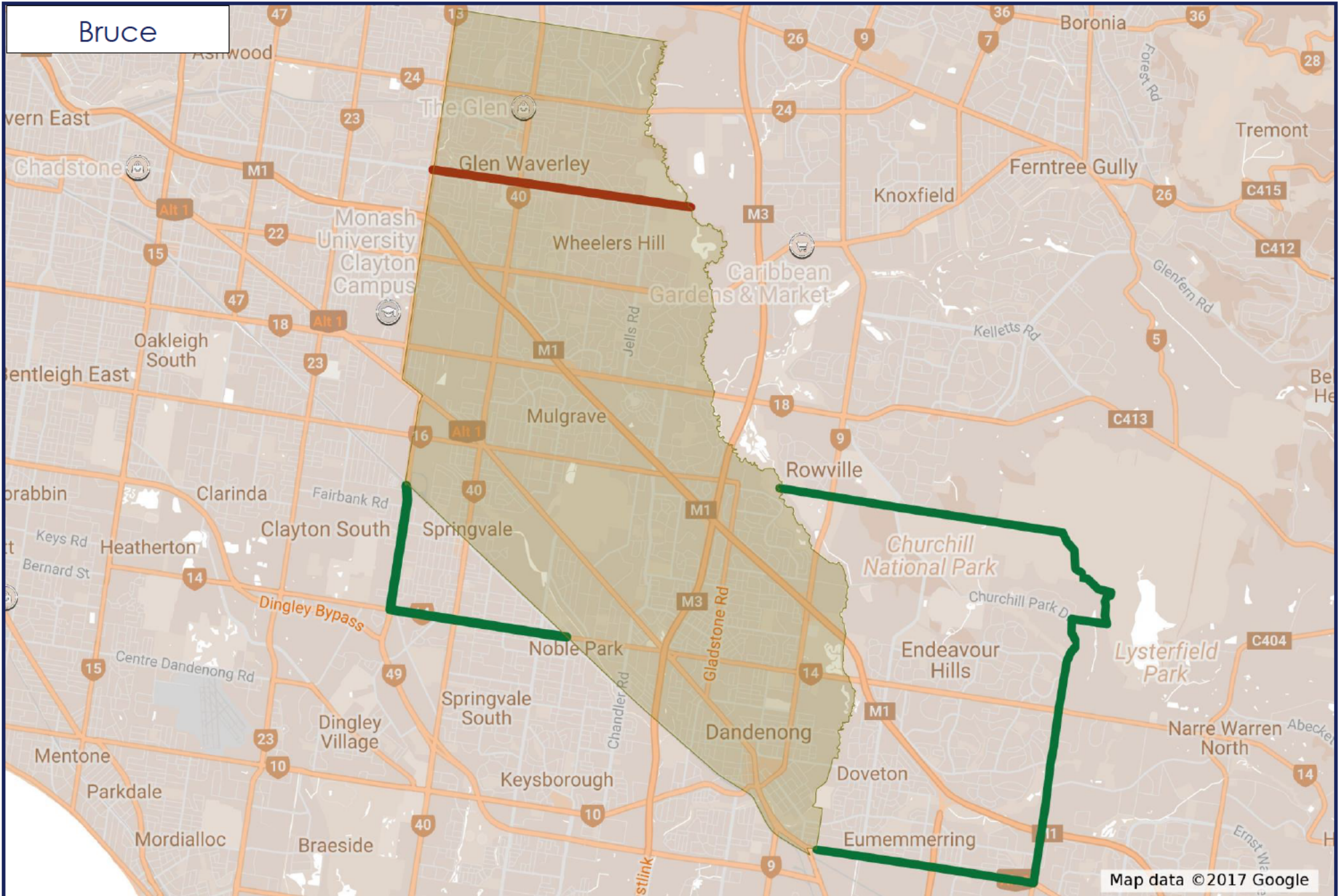
| Division | Current Actual | Current Projected | Proposed Actual | Proposed Projected |
|-----------------|----------------|-------------------|-----------------|--------------------|
| Aston | 96,121 | 97,600 | 106,387 | 107,855 |
| Ballarat | 114,365 | 117,272 | 110,215 | 113,082 |
| Batman | 111,540 | 114,669 | 111,421 | 114,177 |
| Bendigo | 112,053 | 114,847 | 107,291 | 109,757 |
| Bruce | 95,417 | 97,129 | 111,399 | 113,370 |
| Calwell | 111,686 | 115,471 | 108,529 | 113,438 |
| Casey | 105,287 | 107,625 | 105,287 | 107,625 |
| Chisholm | 97,811 | 100,333 | 104,482 | 106,933 |
| Corangamite | 114,985 | 119,828 | 102,628 | 107,308 |
| Corio | 111,252 | 113,798 | 111,252 | 113,798 |
| Deakin | 100,139 | 102,467 | 104,881 | 107,065 |
| Dunkley | 107,010 | 108,773 | 107,010 | 108,773 |
| Flinders | 119,413 | 122,834 | 105,037 | 107,968 |
| Fraser | - | - | 109,490 | 113,446 |
| Gellibrand | 111,245 | 114,860 | 109,355 | 113,993 |
| Gippsland | 105,907 | 106,760 | 105,907 | 106,760 |
| Goldstein | 106,548 | 108,916 | 106,548 | 108,916 |
| Gorton | 121,382 | 128,705 | 107,483 | 112,944 |
| Higgins | 106,308 | 109,539 | 106,308 | 109,539 |
| Holt | 121,711 | 131,083 | 103,002 | 113,879 |
| Hotham | 100,580 | 102,745 | 105,876 | 108,214 |
| Indi | 105,823 | 107,510 | 104,944 | 106,638 |
| Issacs | 107,708 | 111,982 | 107,565 | 111,838 |
| Jagajaga | 104,207 | 105,581 | 111,989 | 113,490 |
| Kooyong | 100,726 | 102,804 | 110,227 | 112,477 |
| La Trobe | 111,035 | 116,587 | 101,693 | 107,870 |
| Lalor | 131,058 | 141,199 | 105,434 | 113,690 |
| Mallee | 99,931 | 99,874 | 107,715 | 107,692 |
| Maribyrnong | 113,038 | 116,597 | 108,469 | 111,741 |
| McEwen | 140,152 | 151,144 | 105,458 | 111,996 |
| McMillan | 120,880 | 125,461 | 104,502 | 107,031 |
| Melbourne | 117,542 | 124,147 | 106,980 | 113,230 |
| Melbourne Ports | 105,094 | 108,469 | 105,094 | 108,469 |
| Menzies | 98,857 | 100,436 | 105,347 | 106,961 |
| Murray | 105,643 | 106,668 | 106,447 | 107,485 |
| Scullin | 113,623 | 118,128 | 105,679 | 113,949 |
| Wannon | 99,867 | 100,062 | 106,189 | 106,597 |
| Wills | 118,314 | 122,243 | 110,738 | 114,152 |







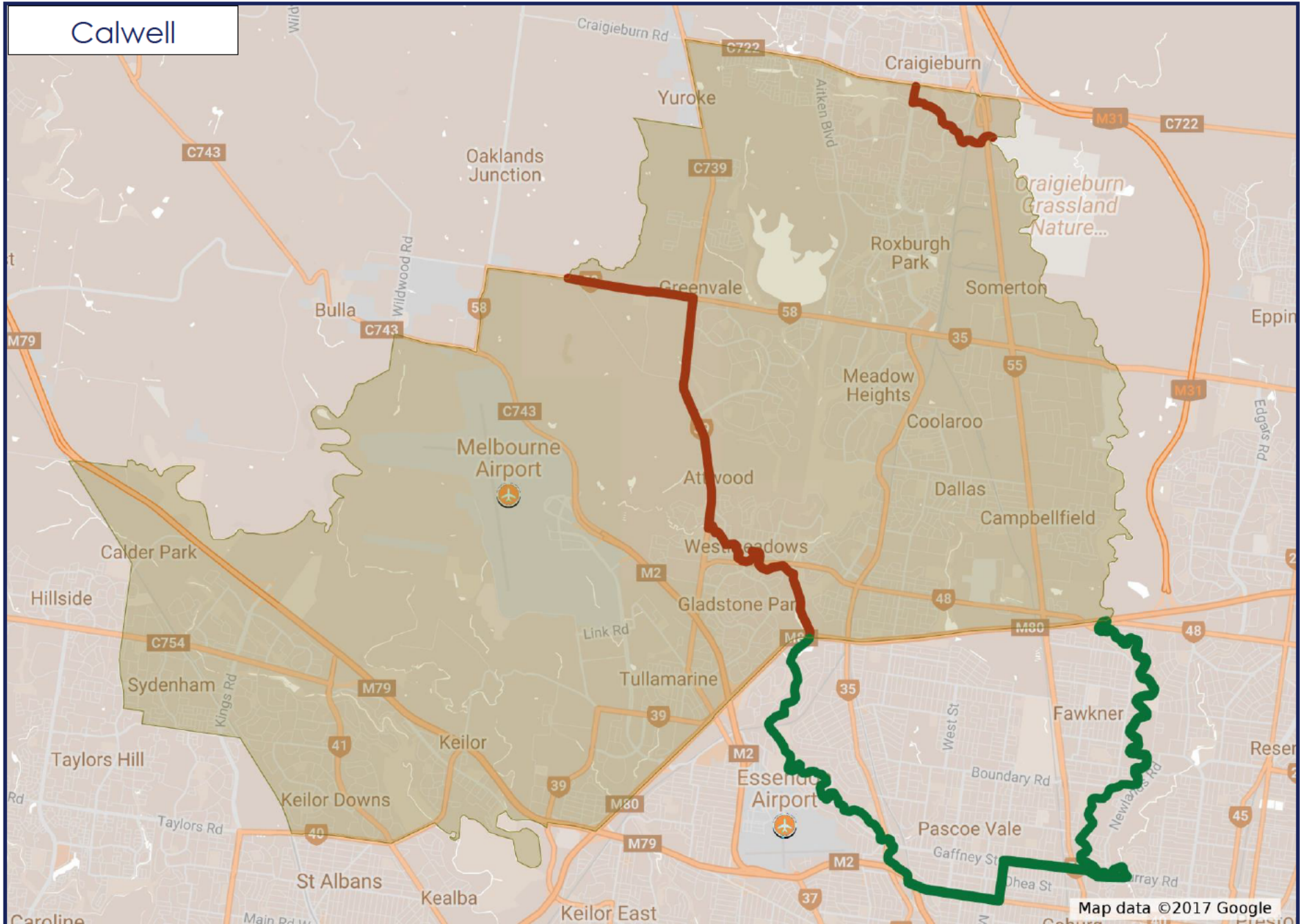


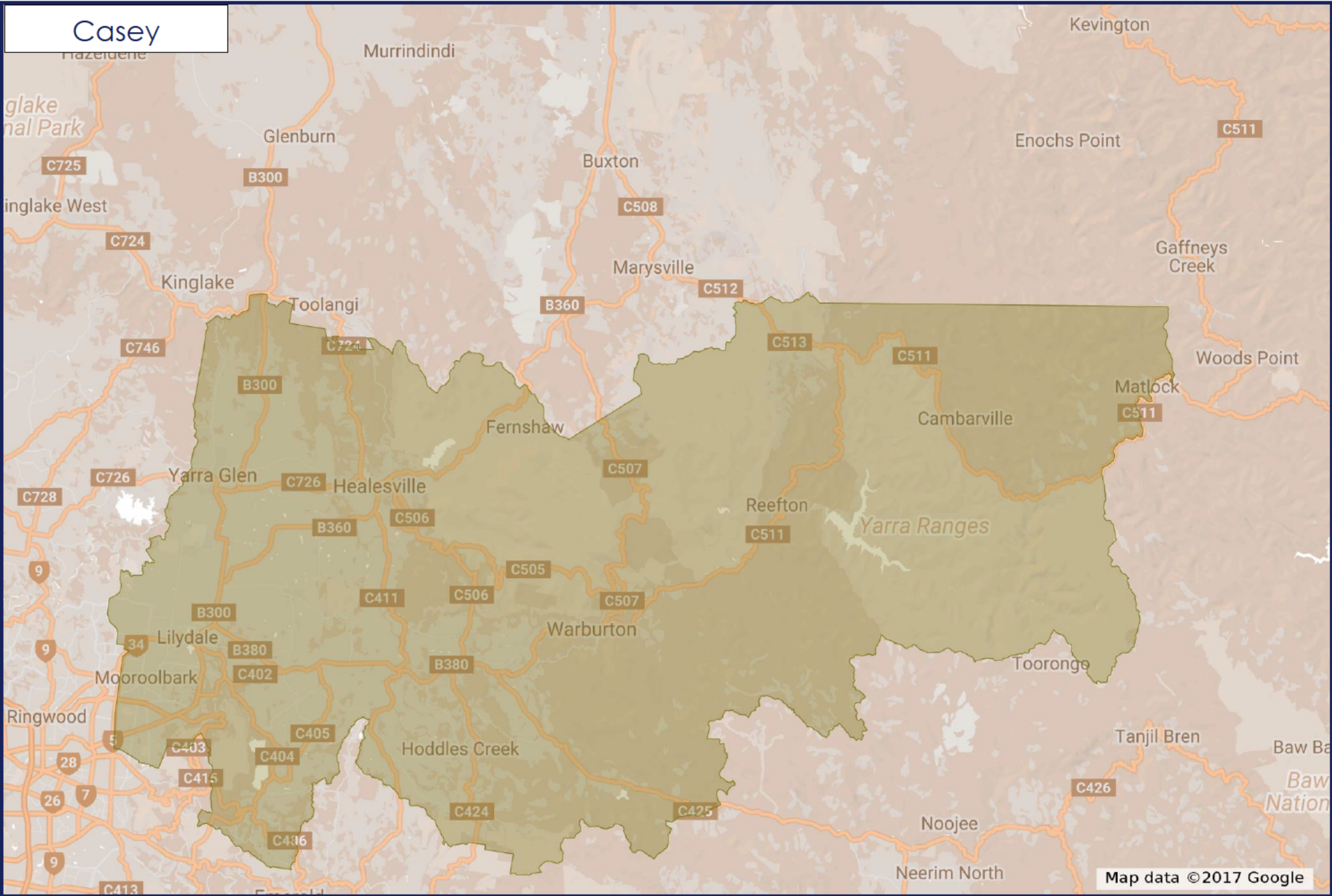


Bruce

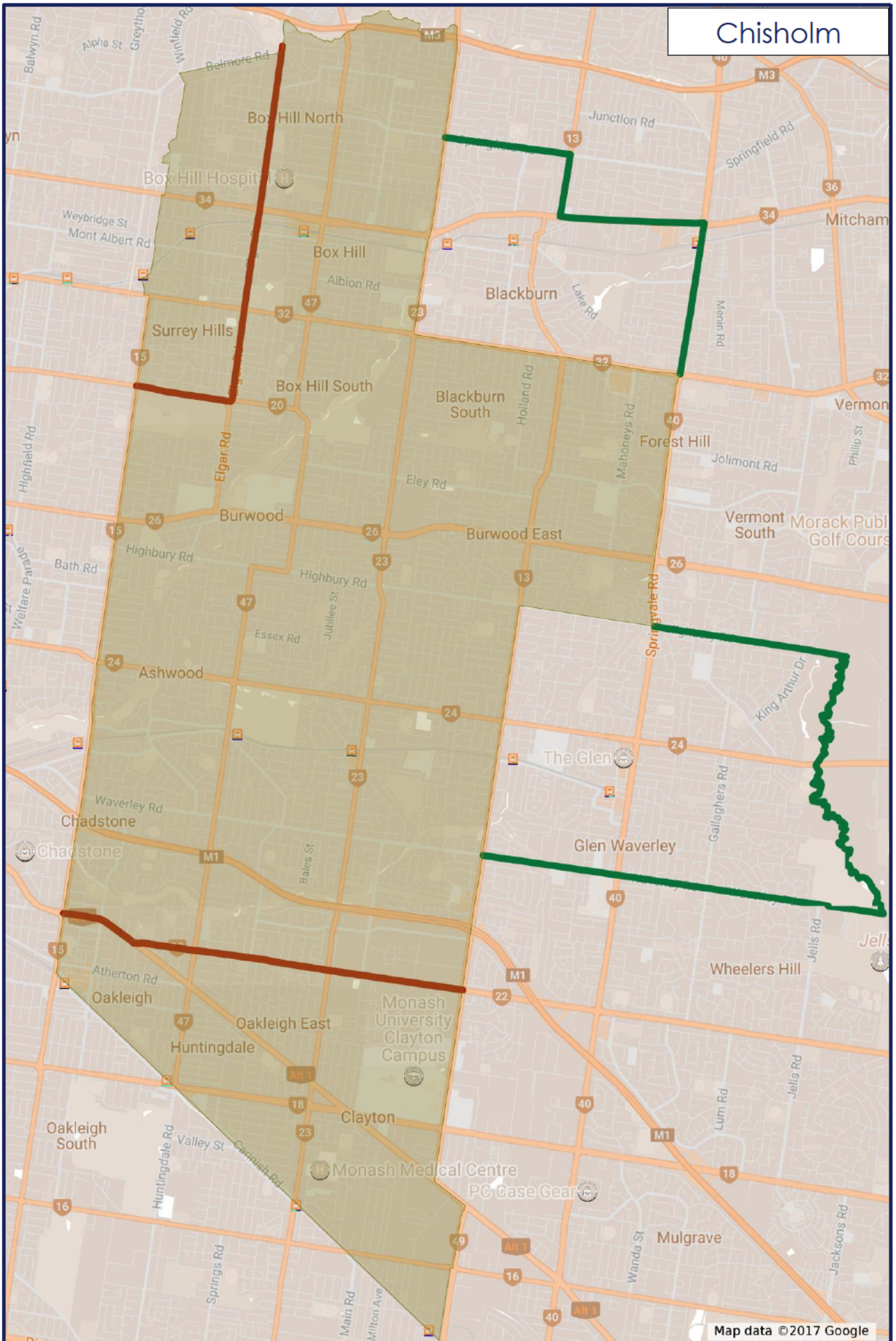
Map data ©2017 Google

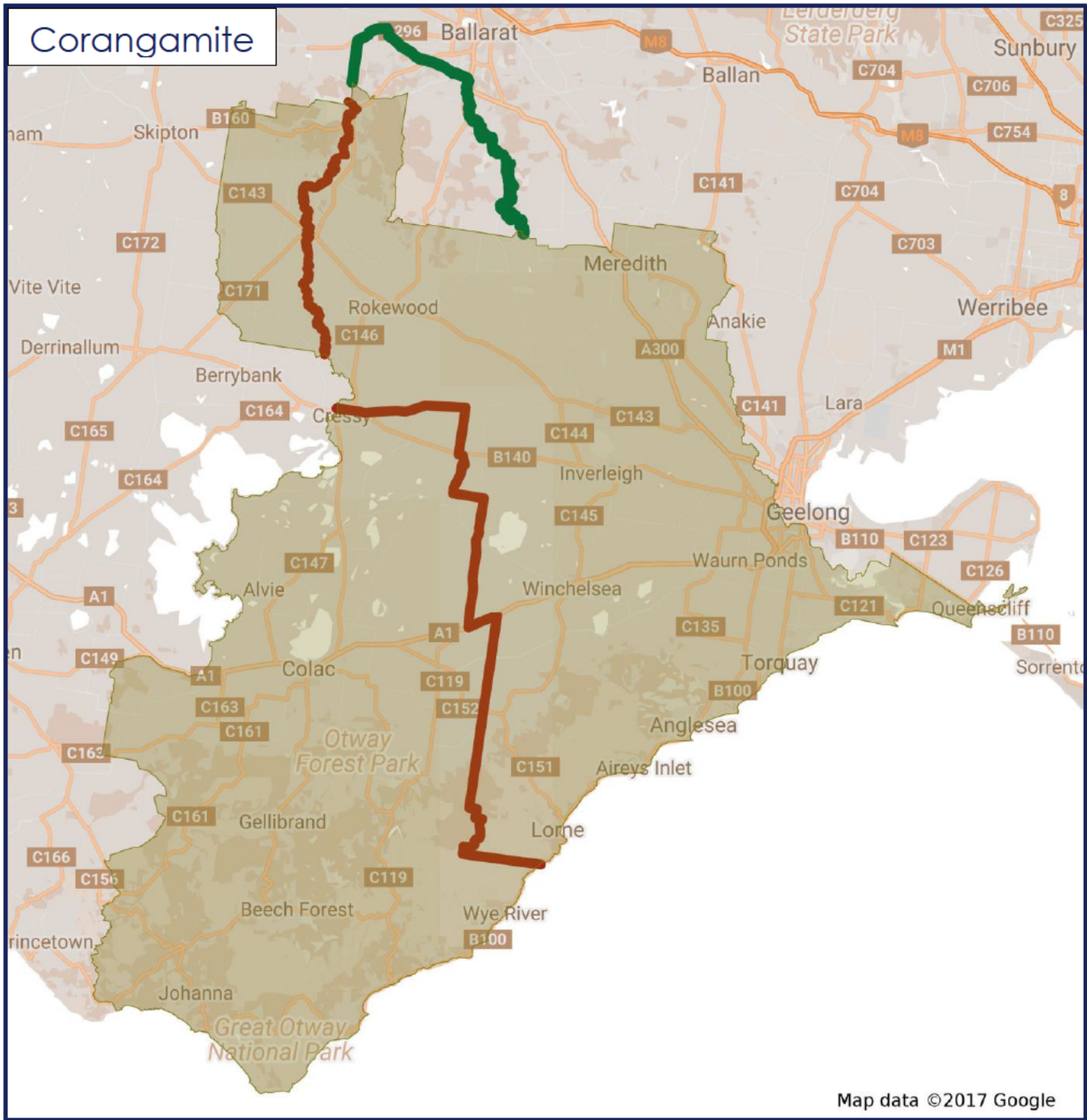
Calwell





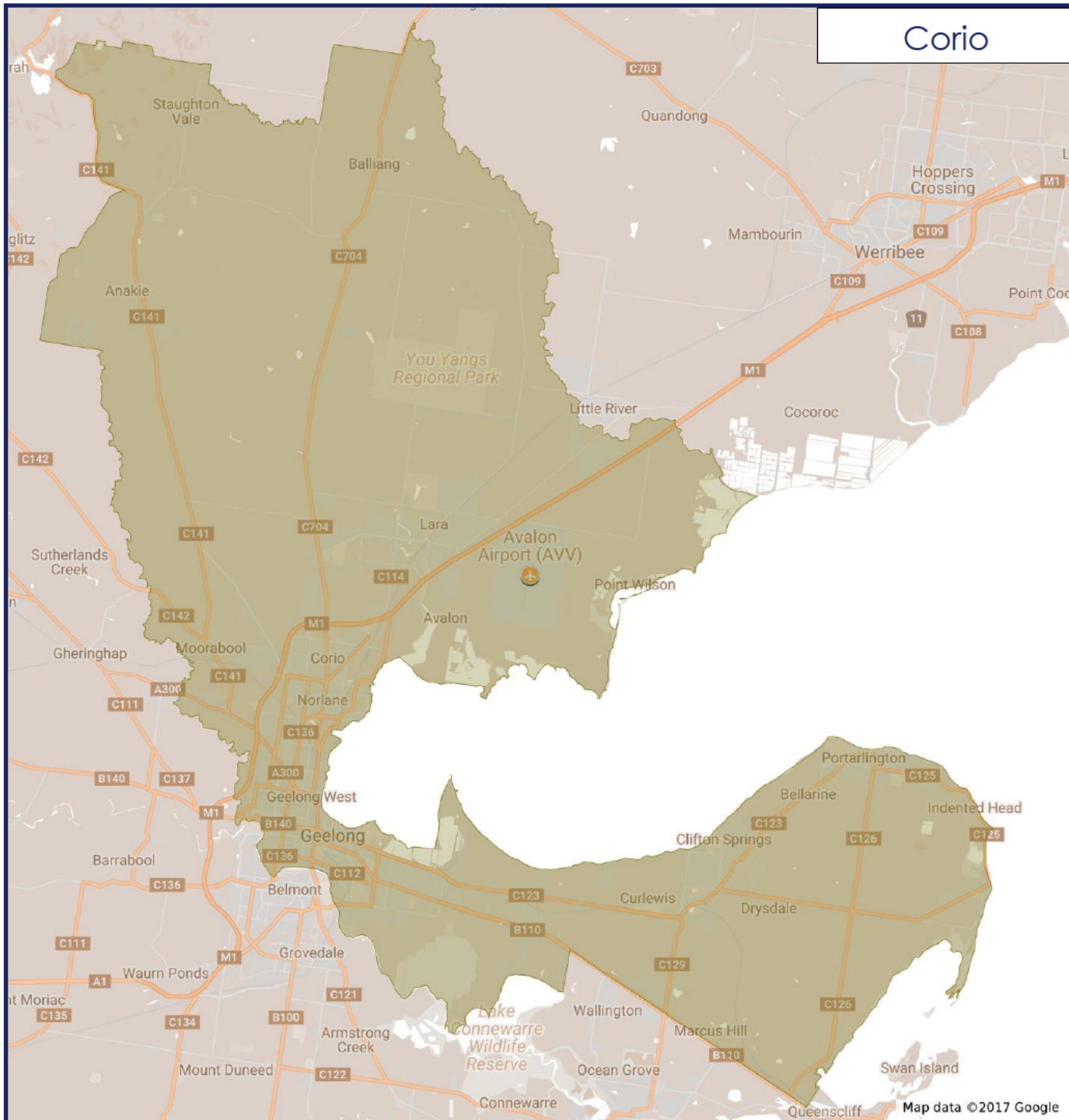
Chisholm



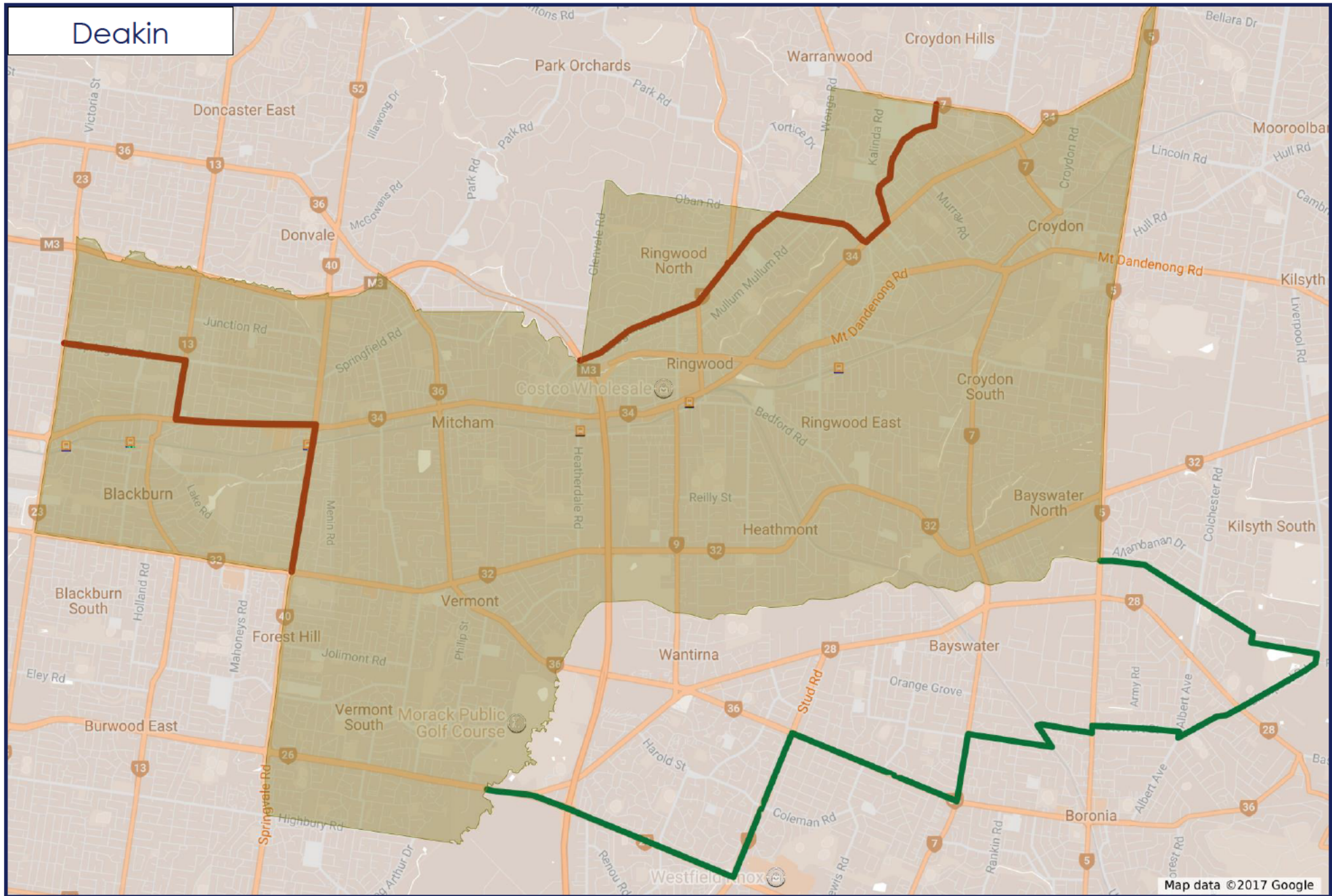


Corangamite

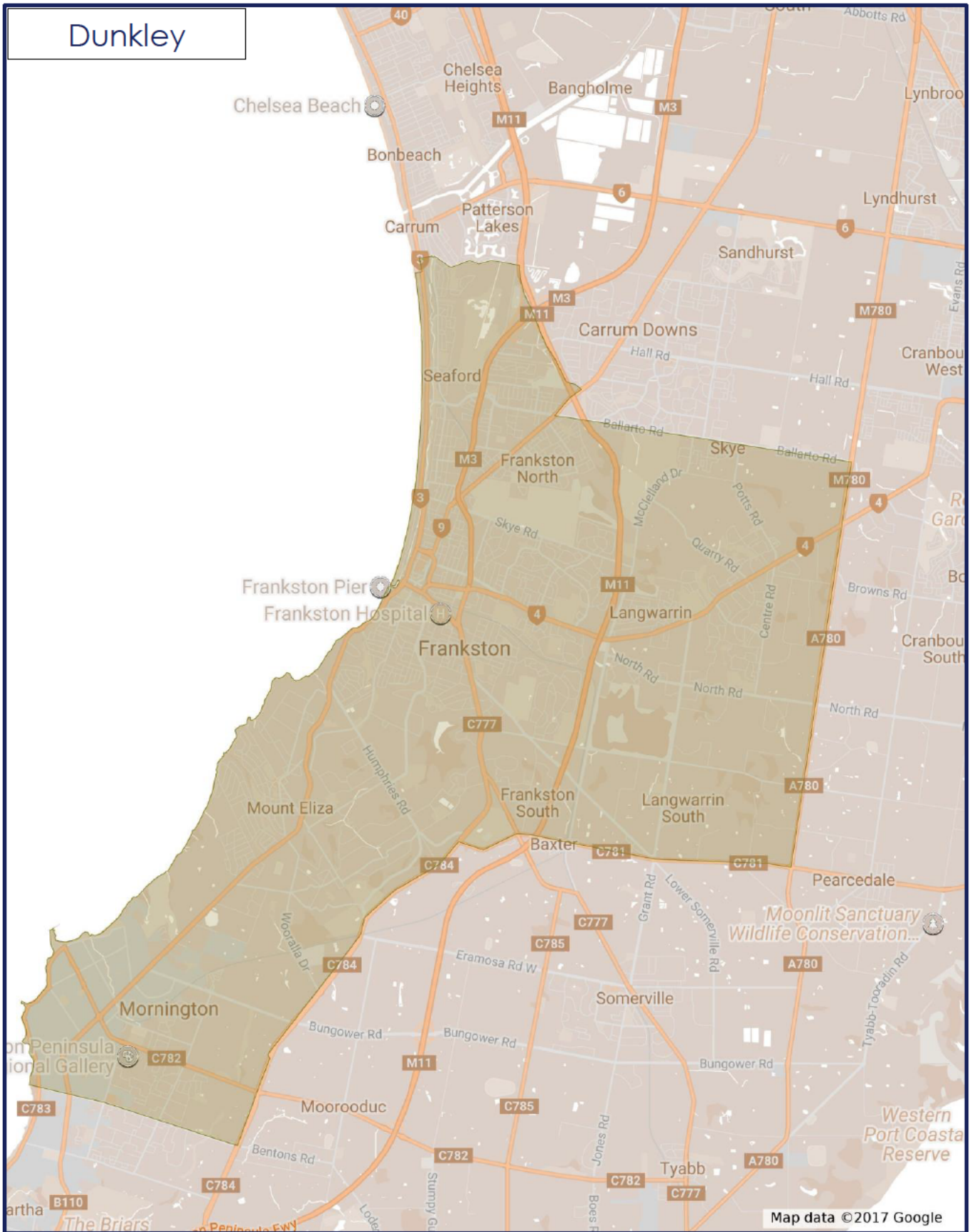
Corio



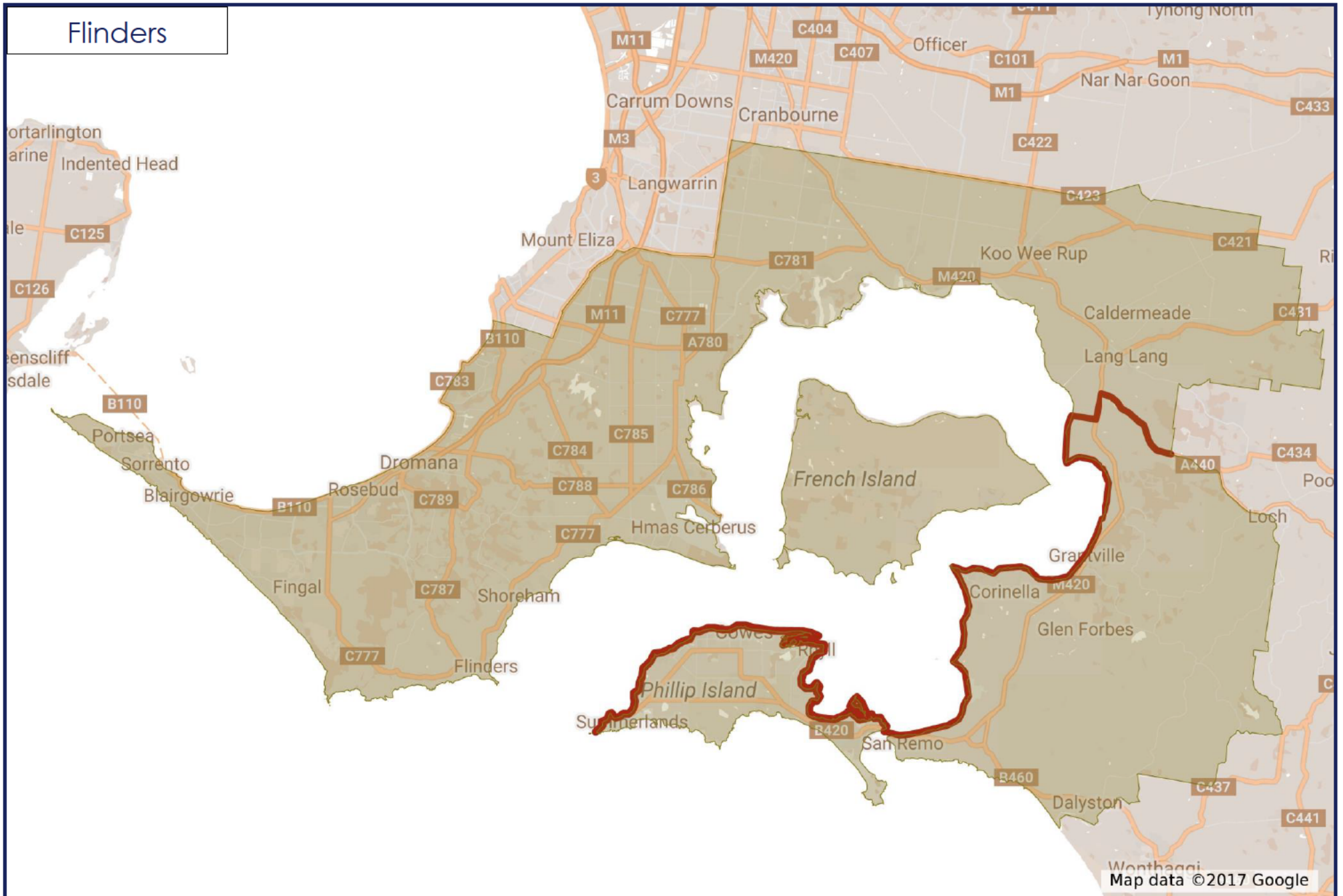
Deakin

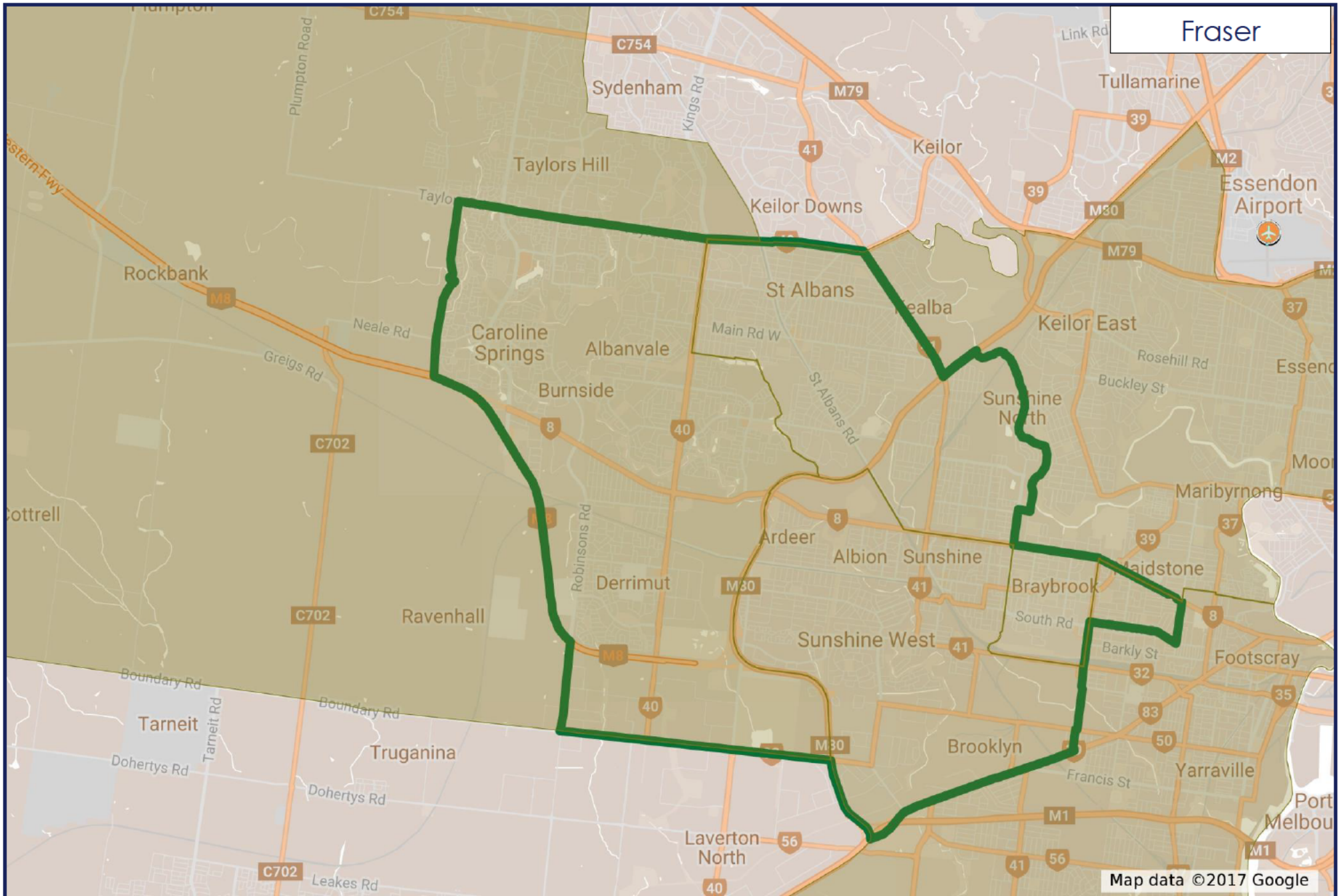


Dunkley

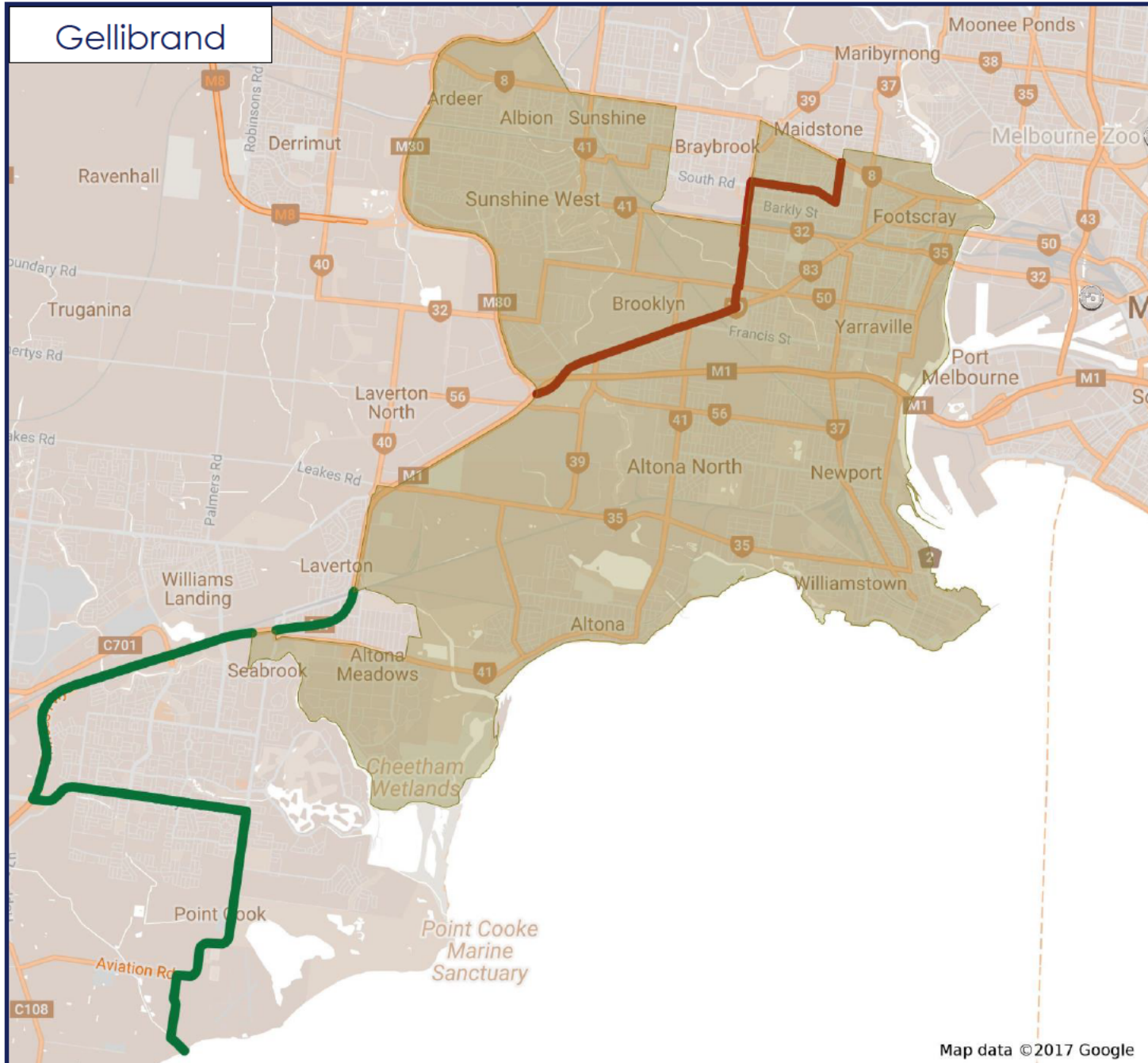


Flinders

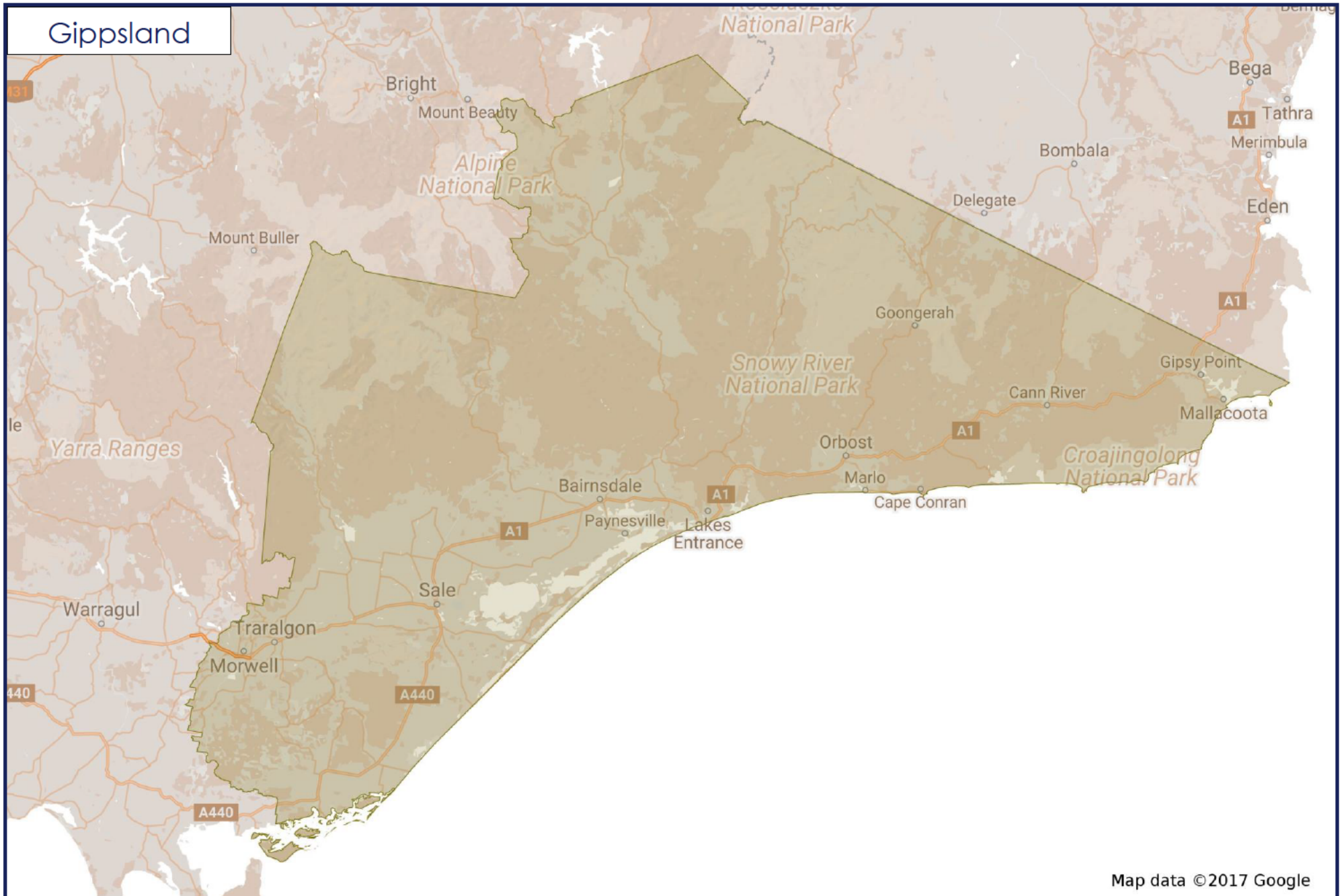




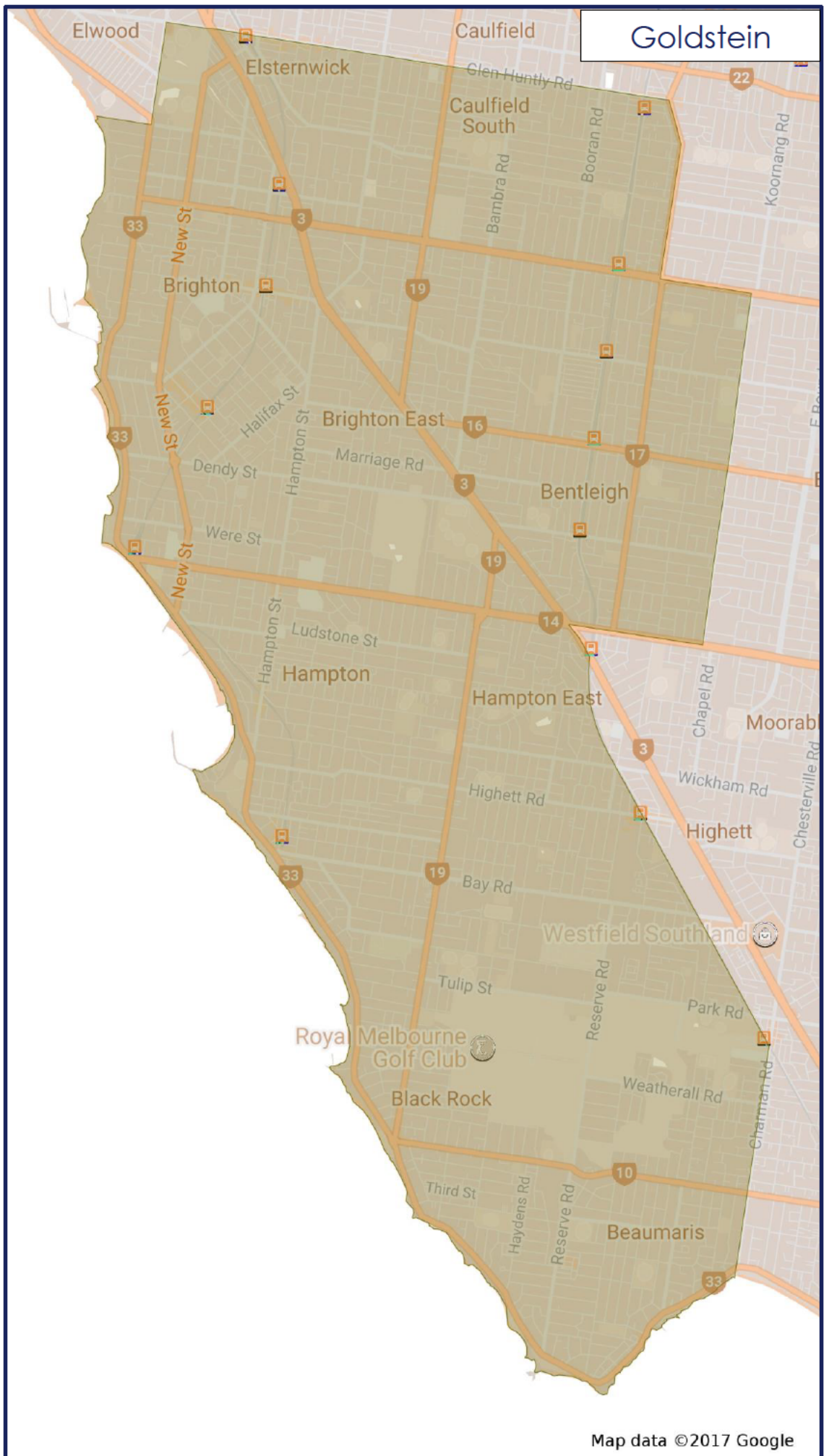
Gellibrand

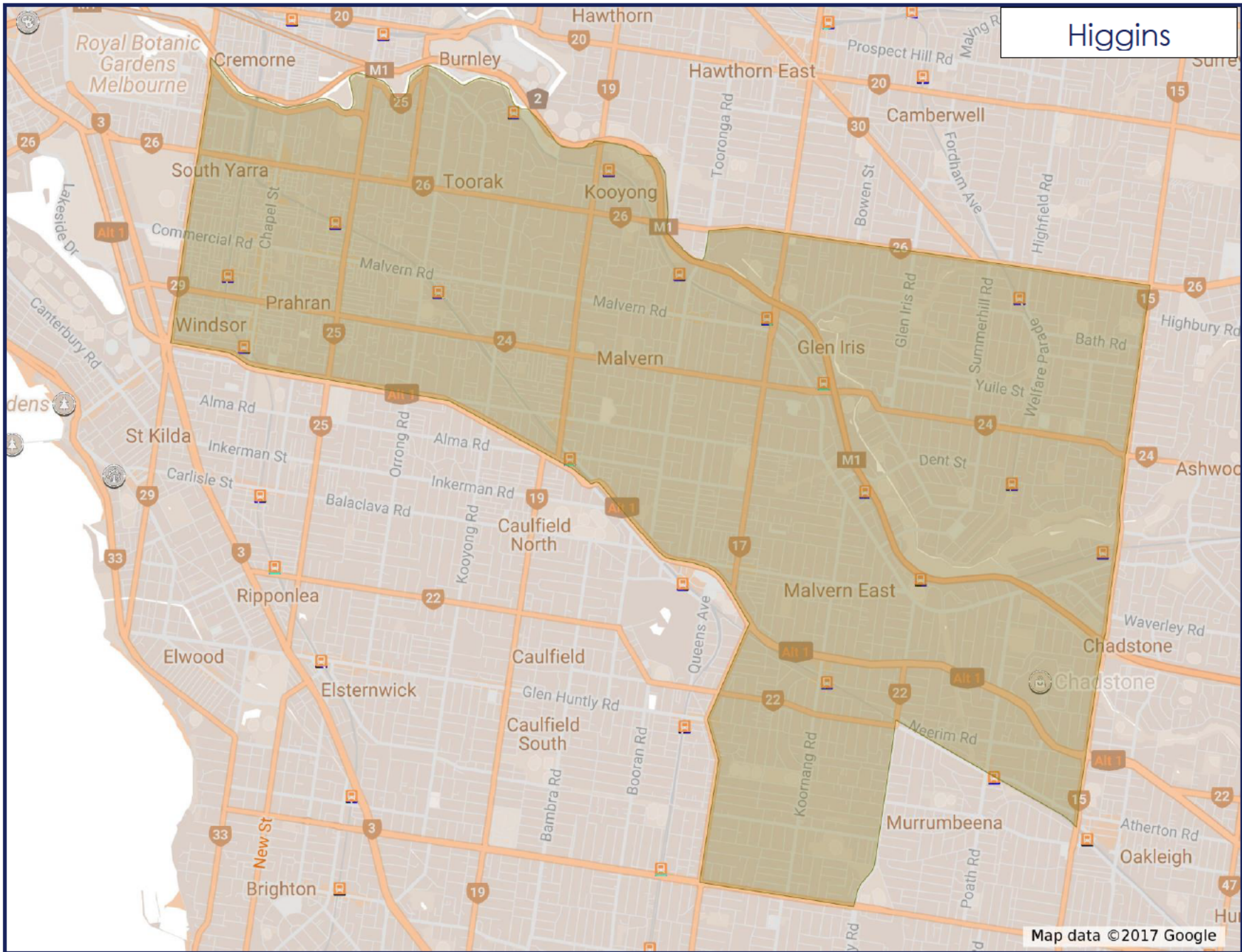


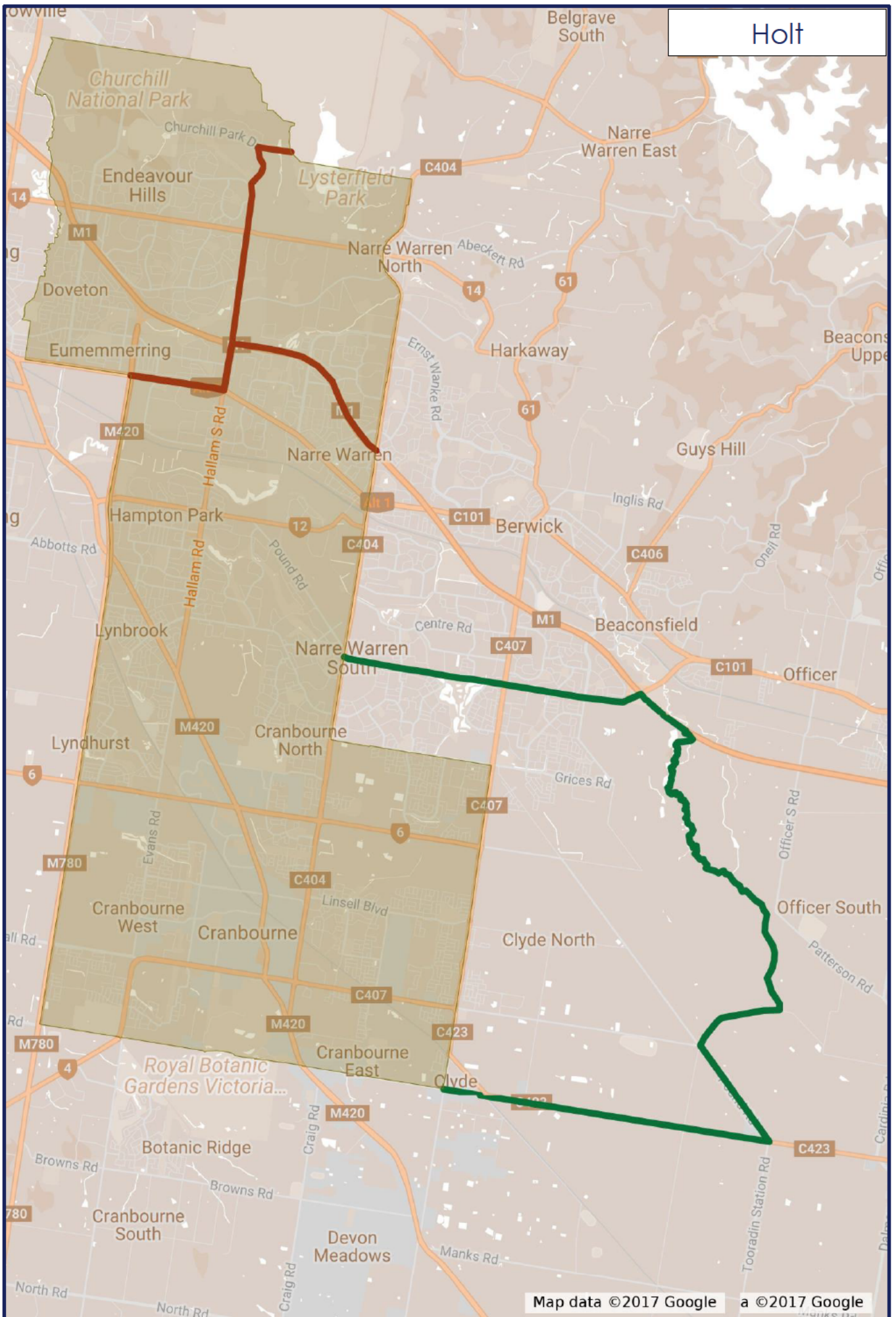
Gippsland



Map data ©2017 Google

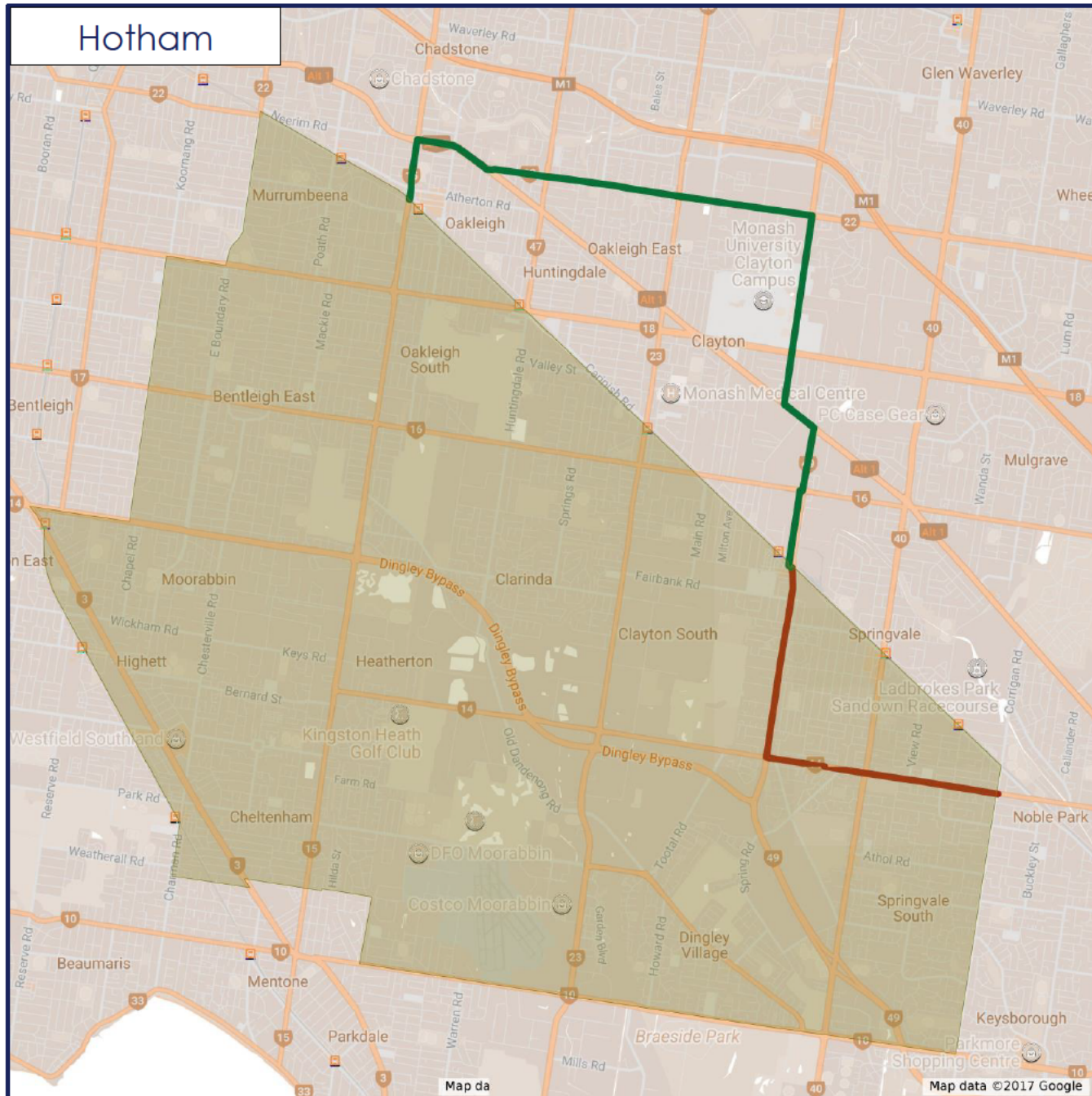


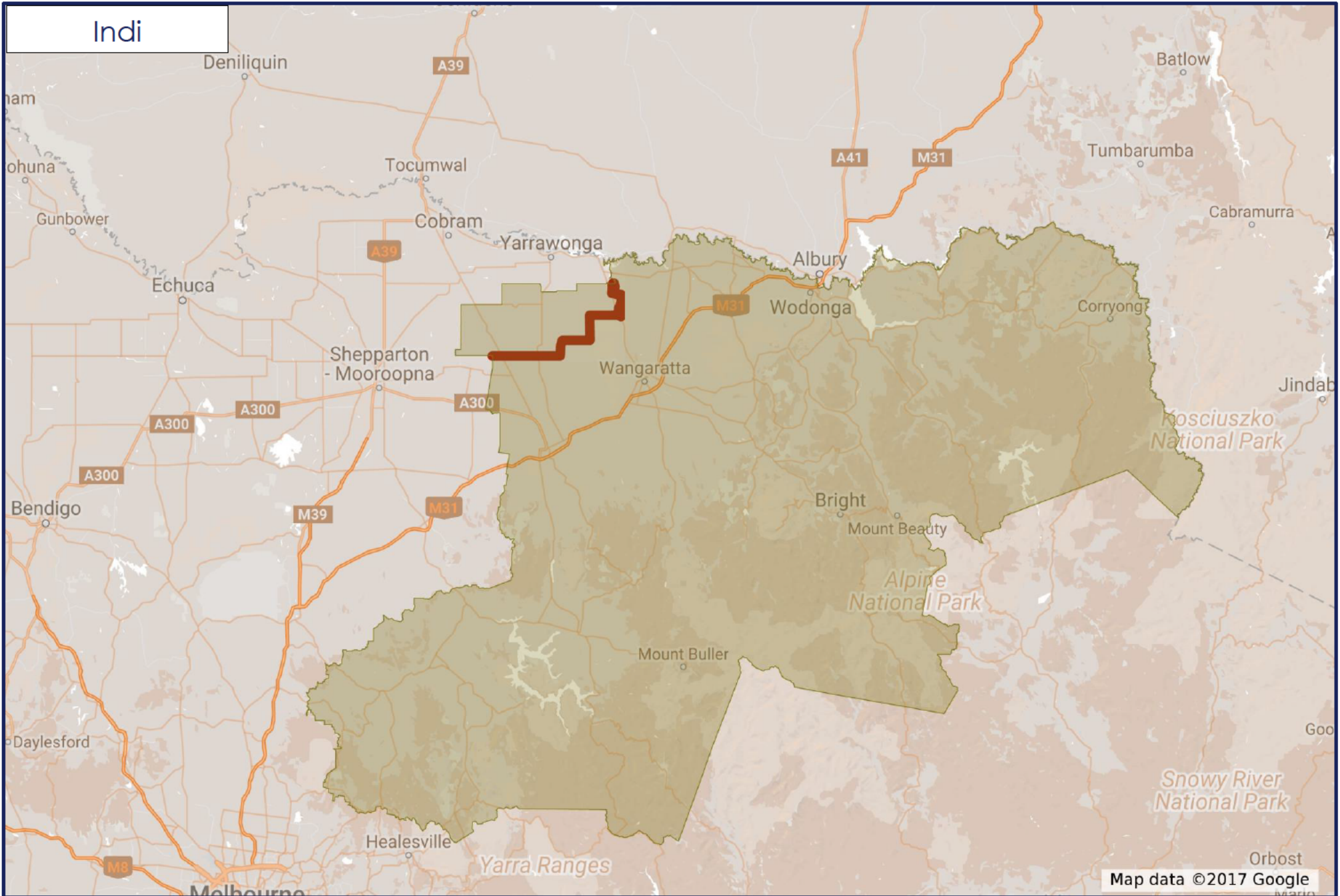


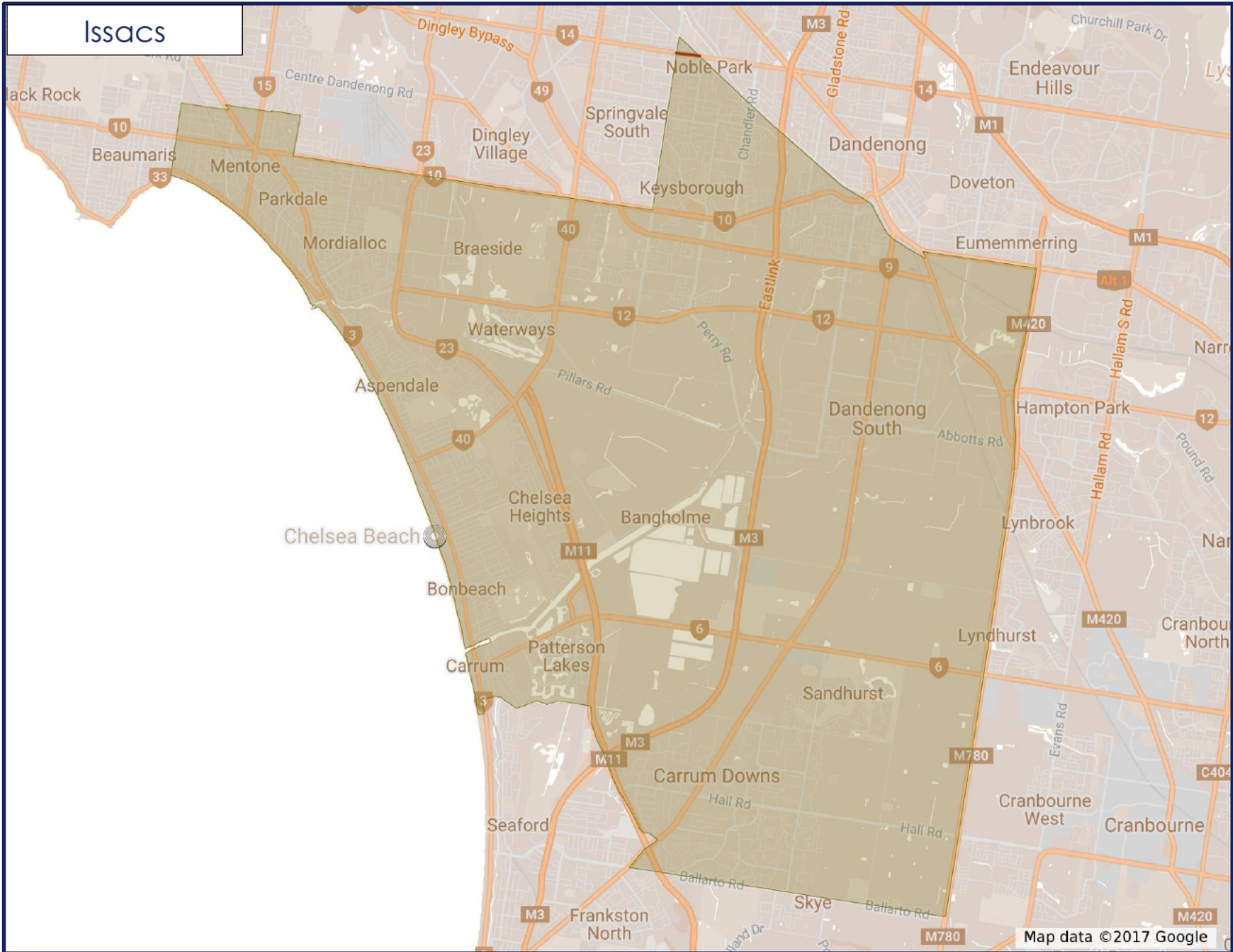


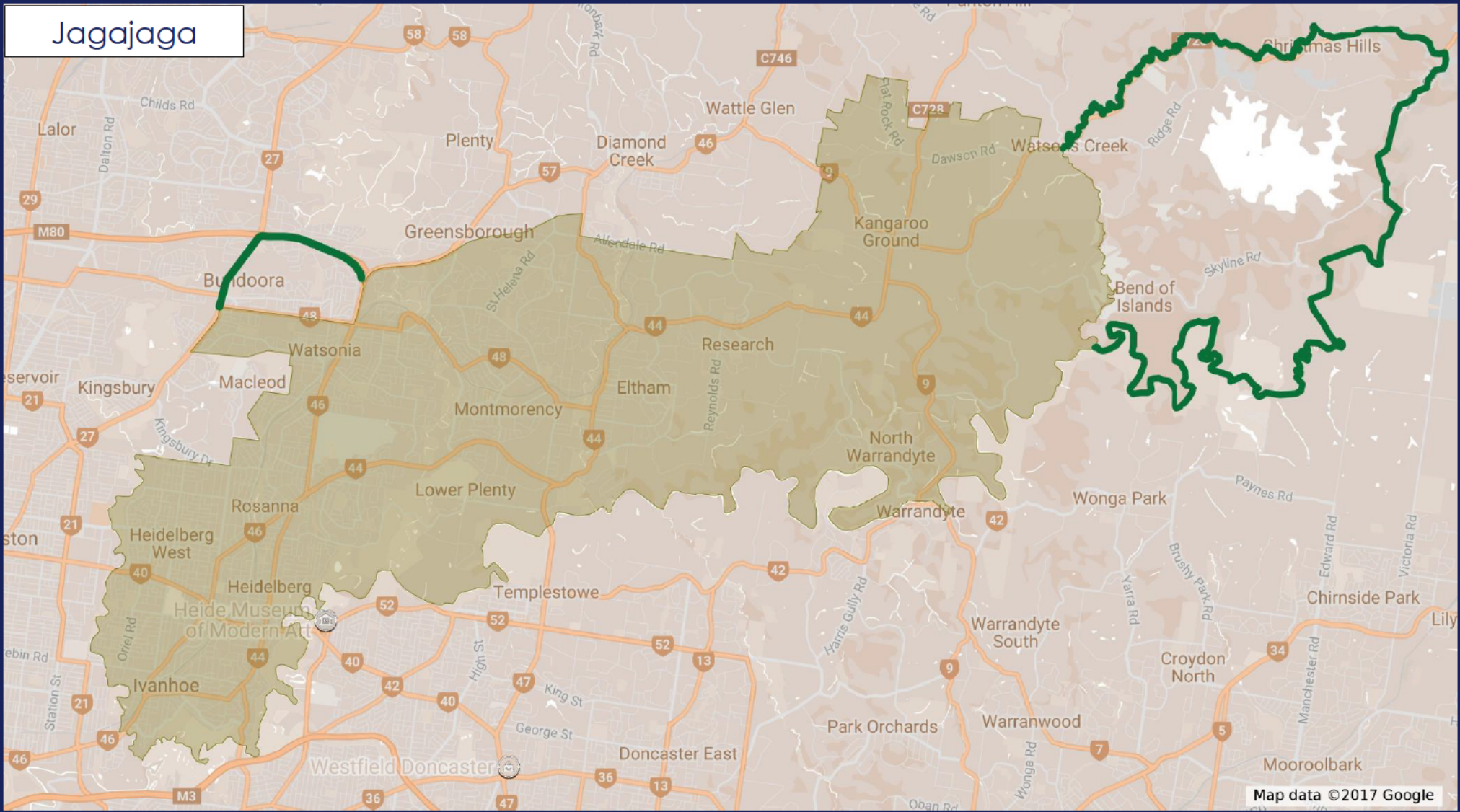
Map data ©2017 Google a ©2017 Google

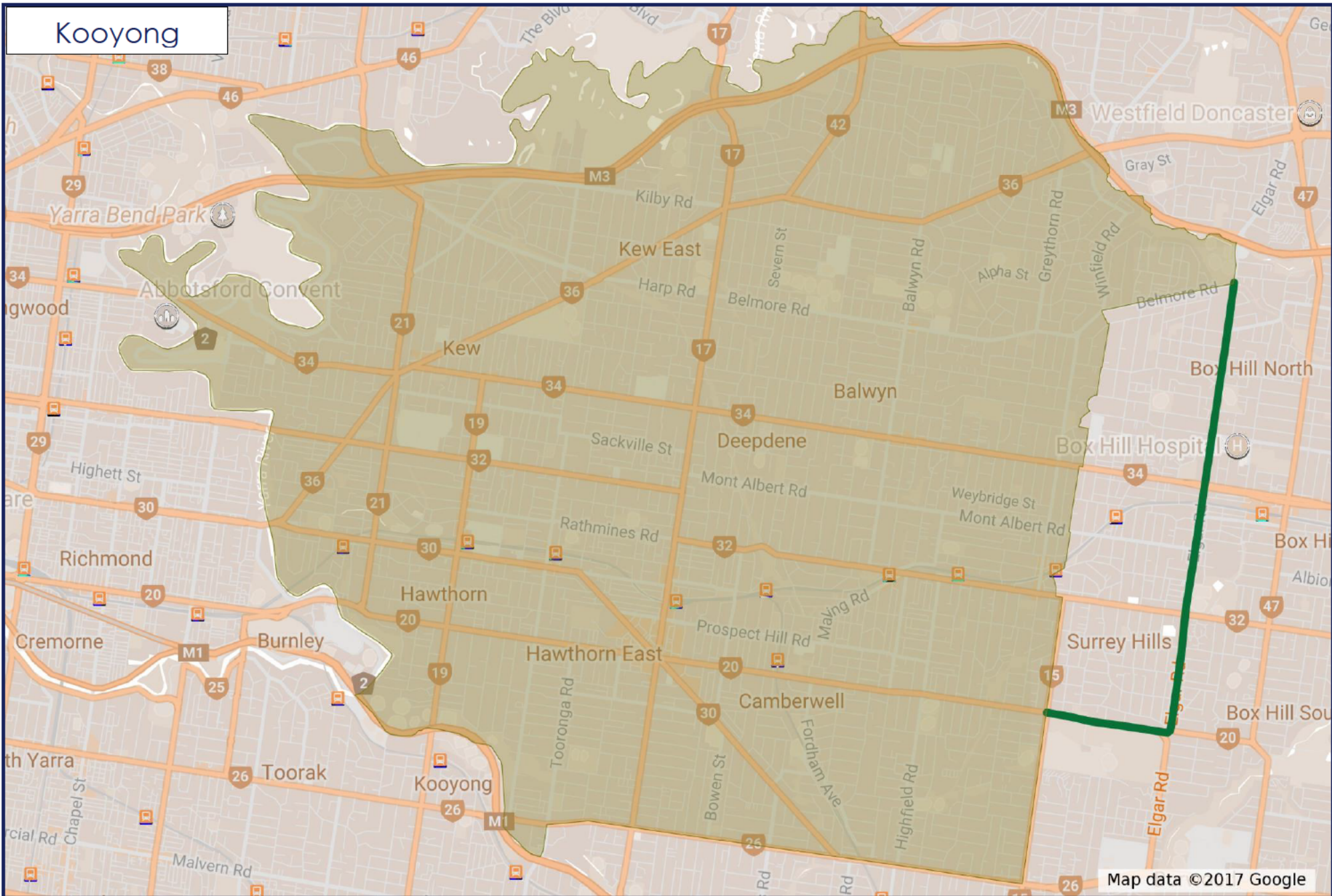
Hotham



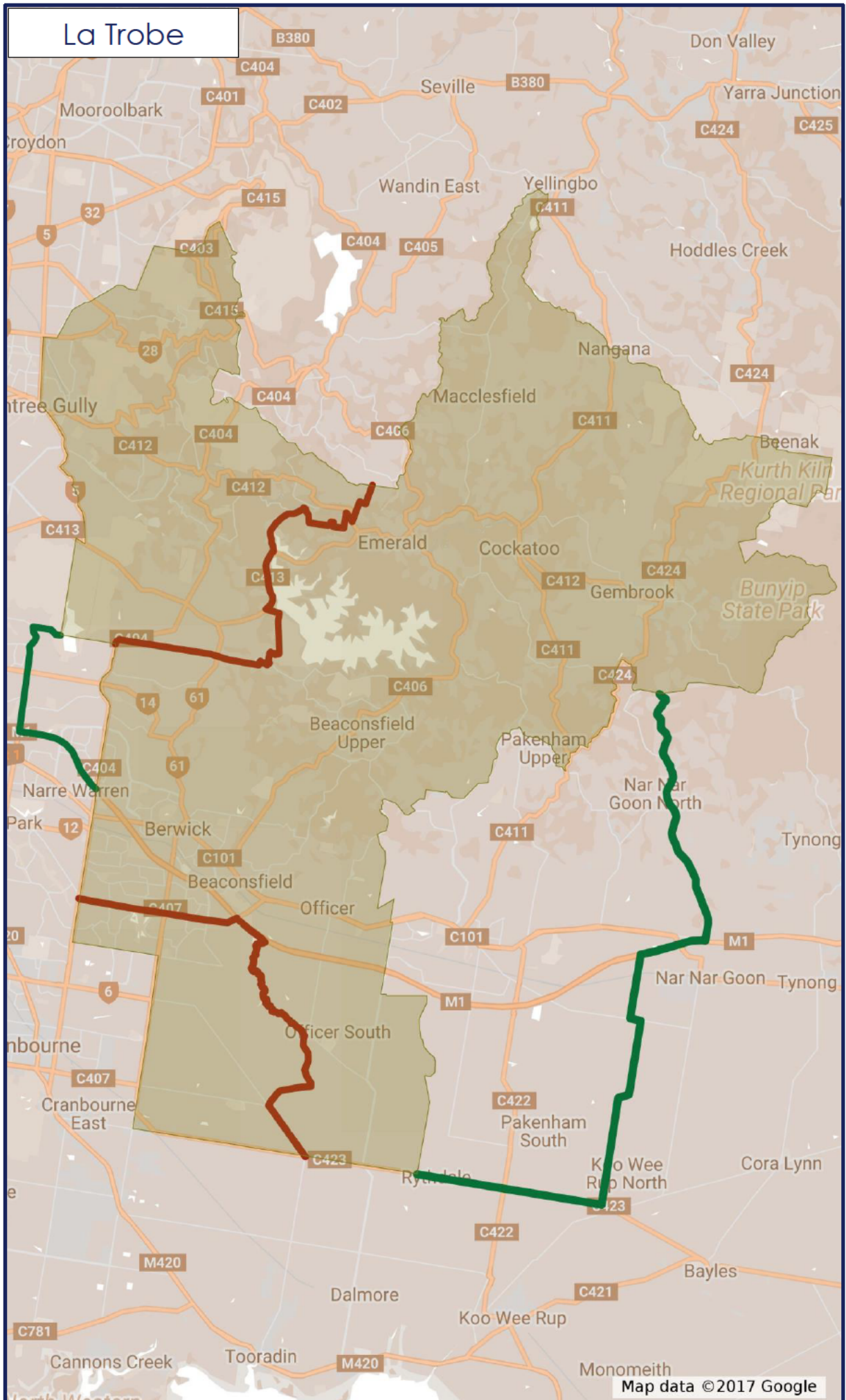


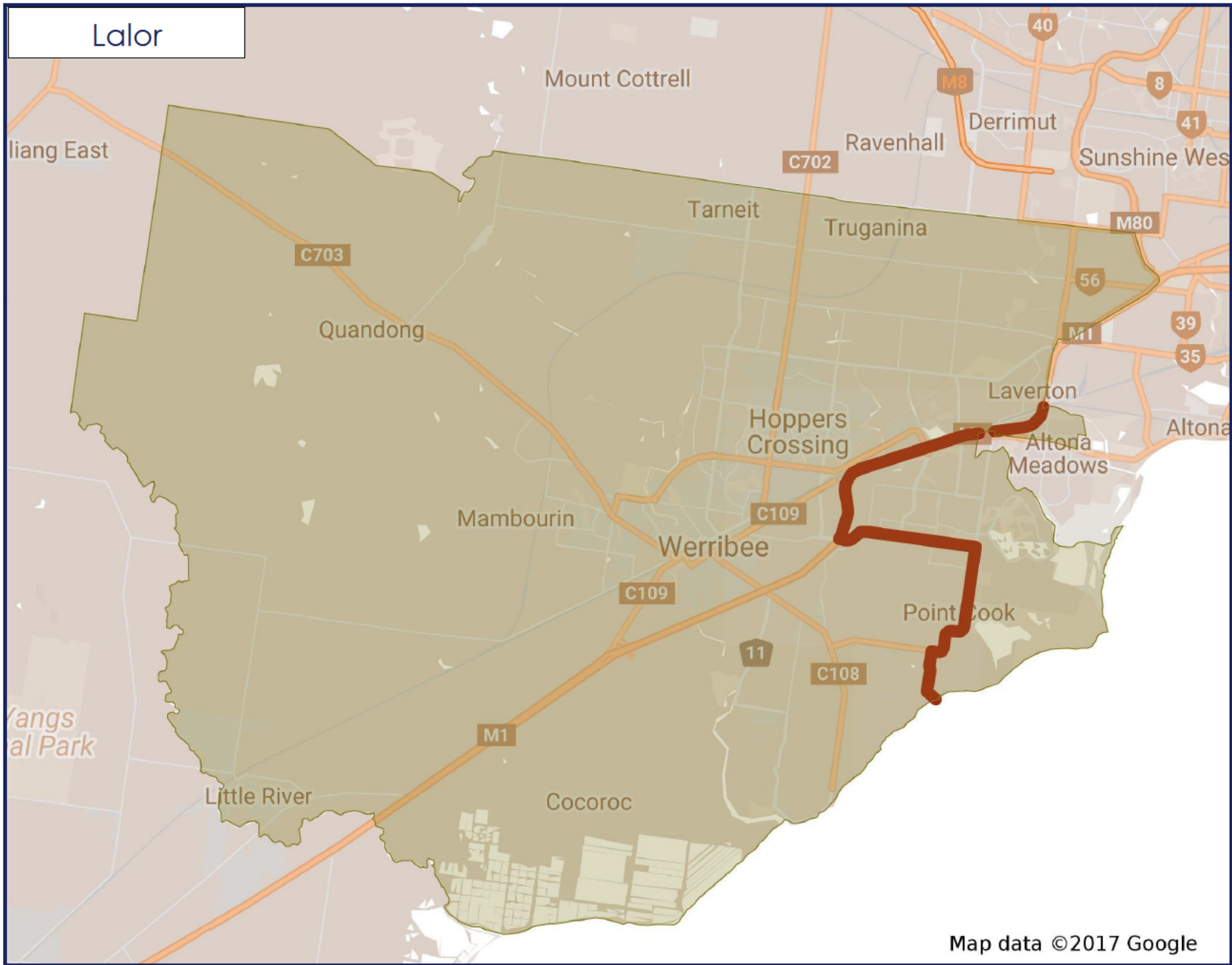




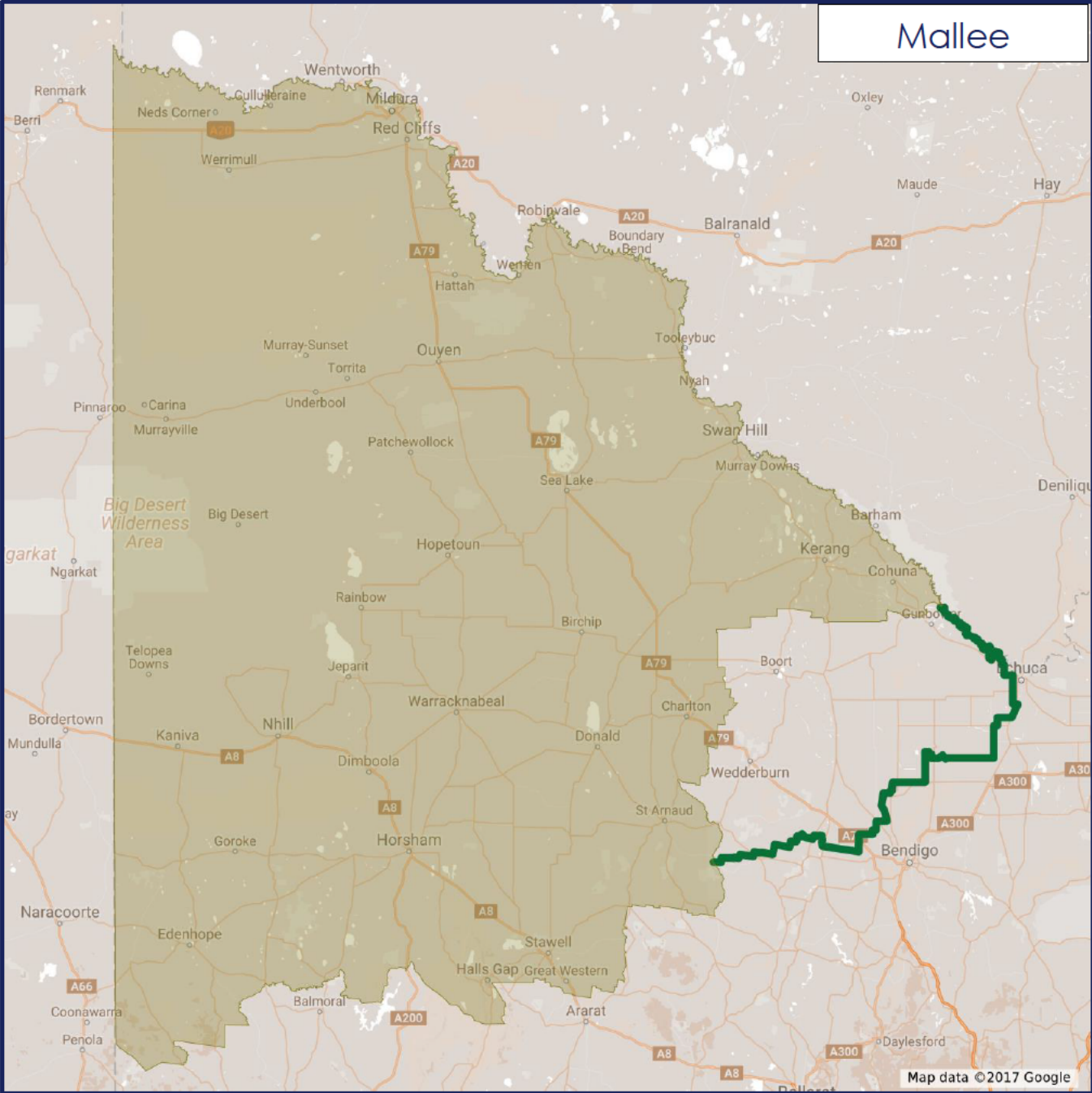


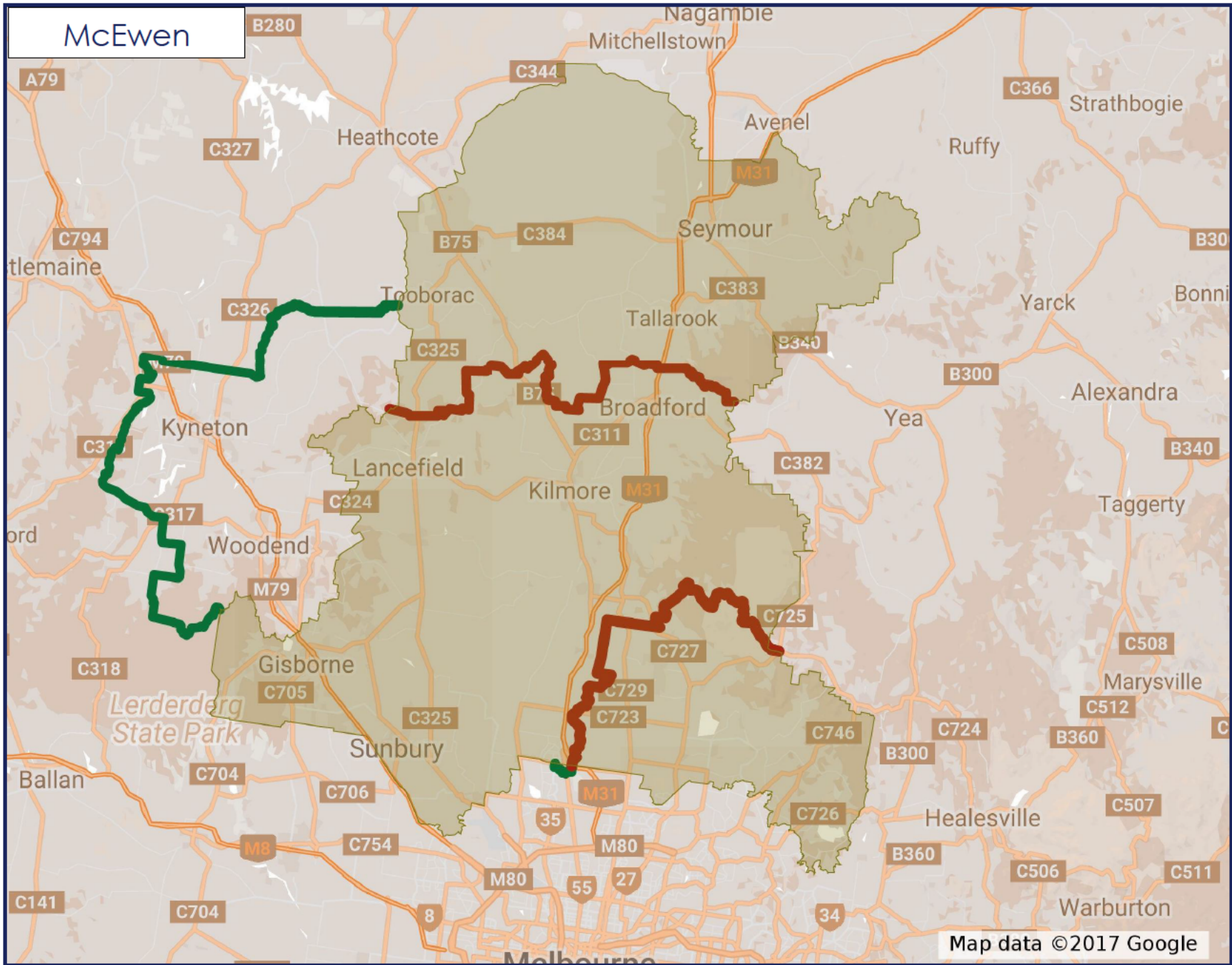
La Trobe



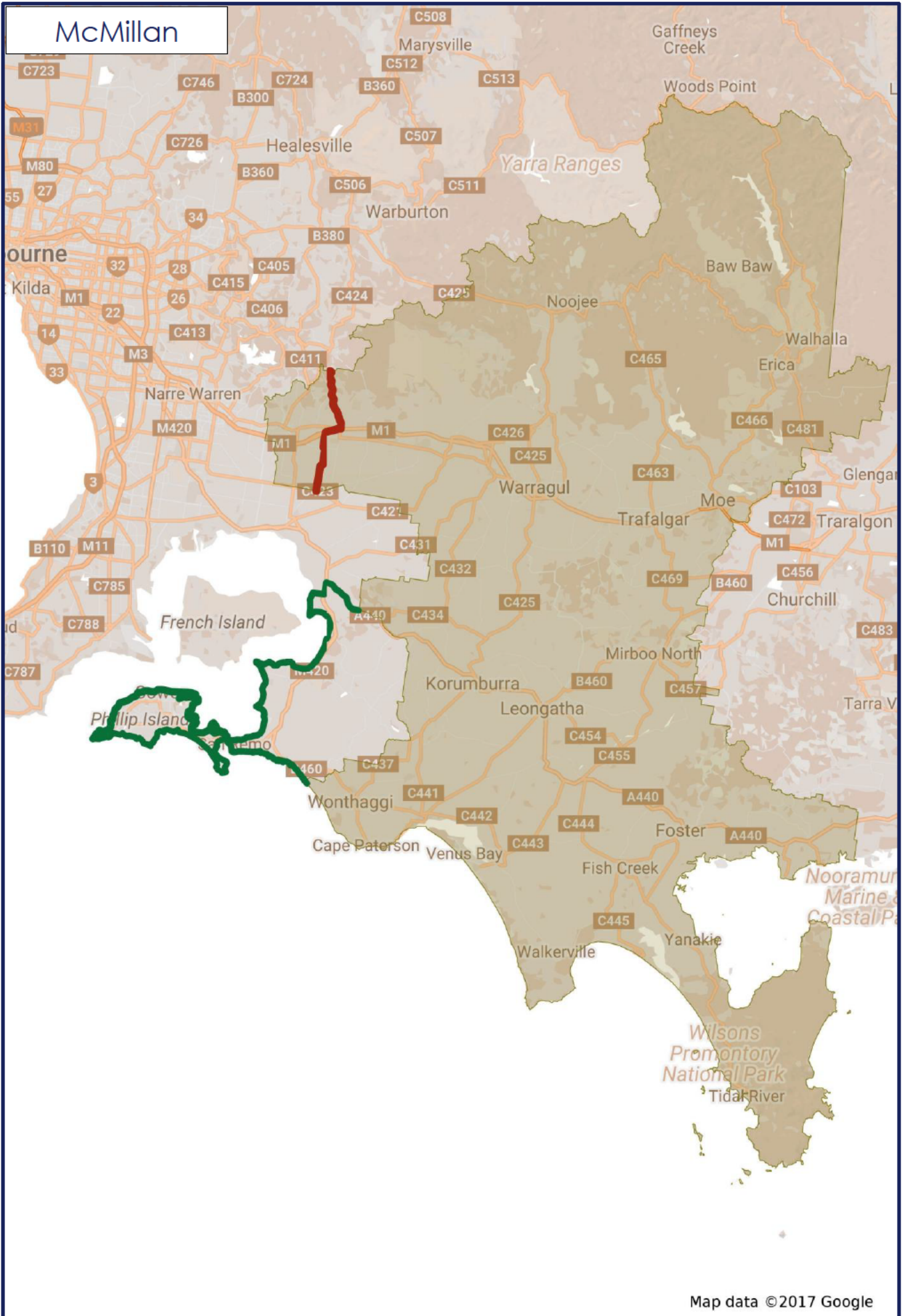


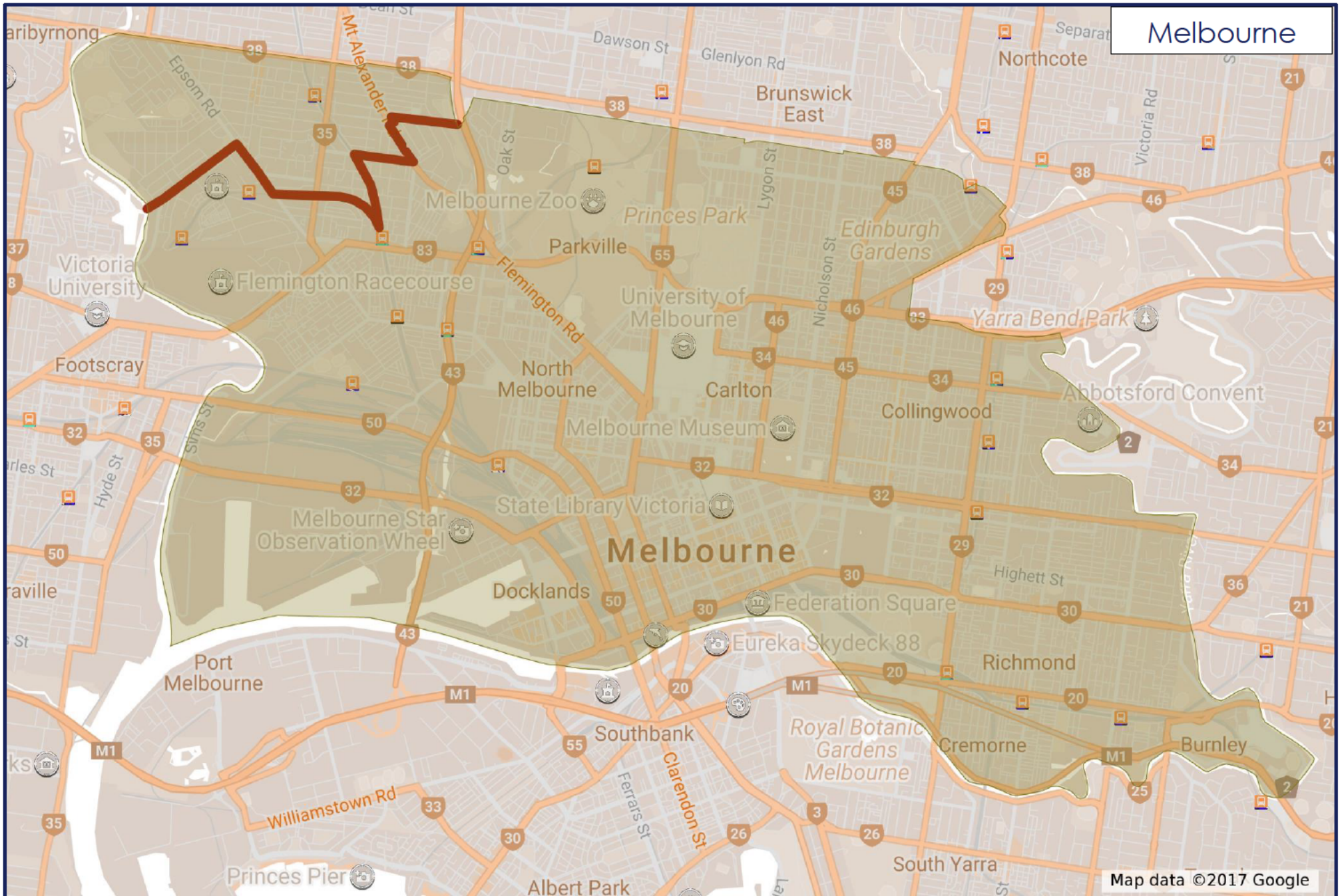
Lalor

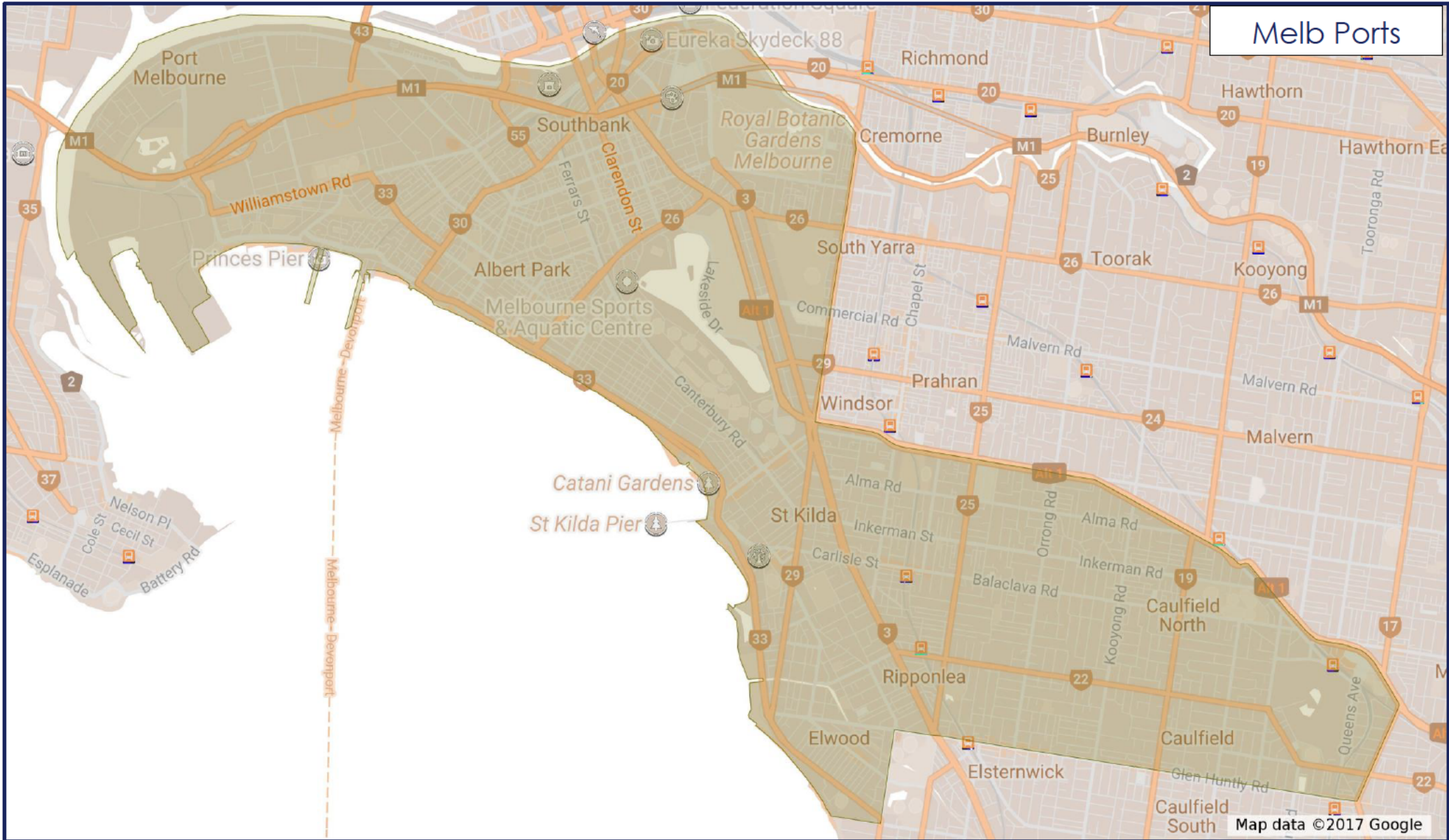




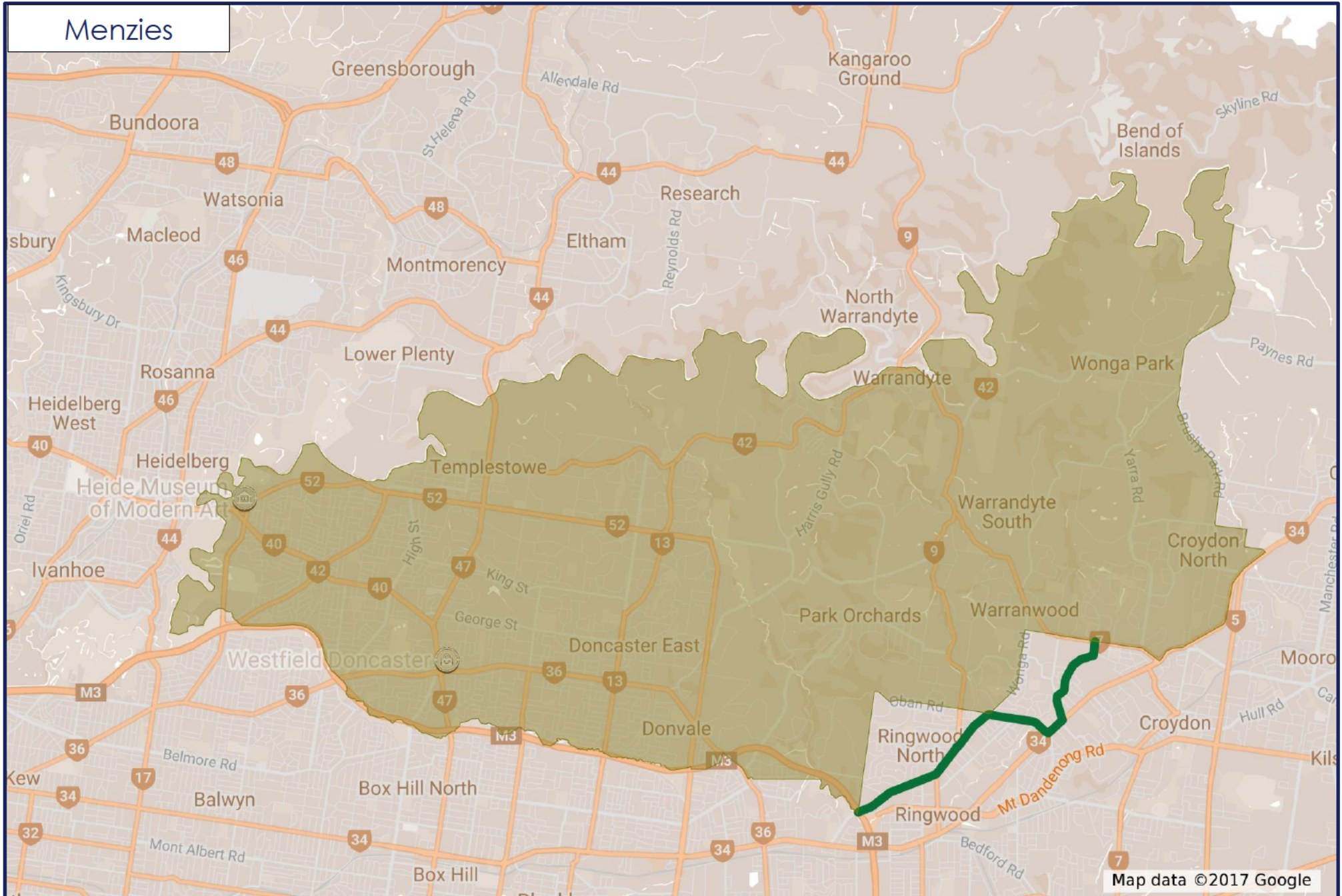
McMillan

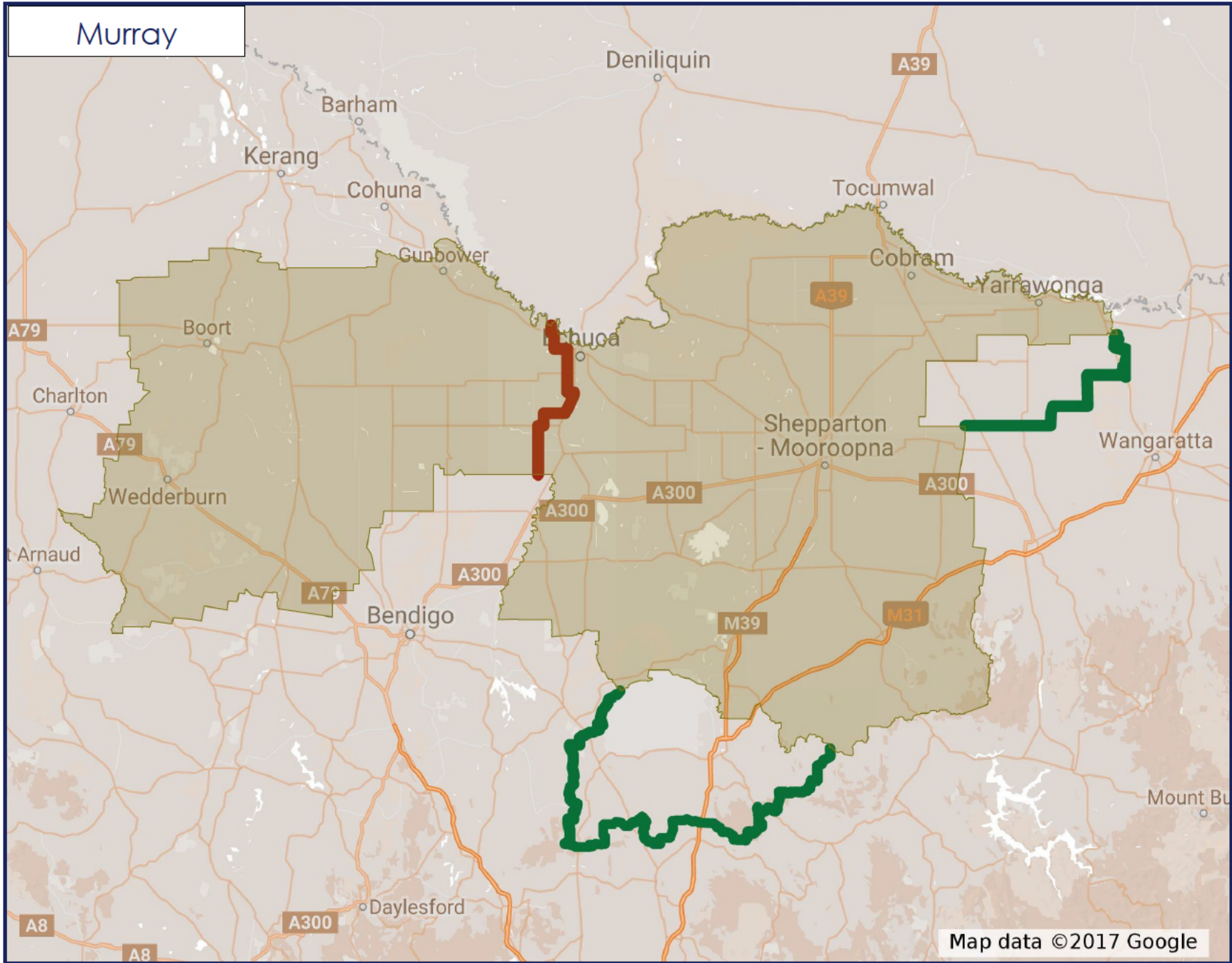






Menzies

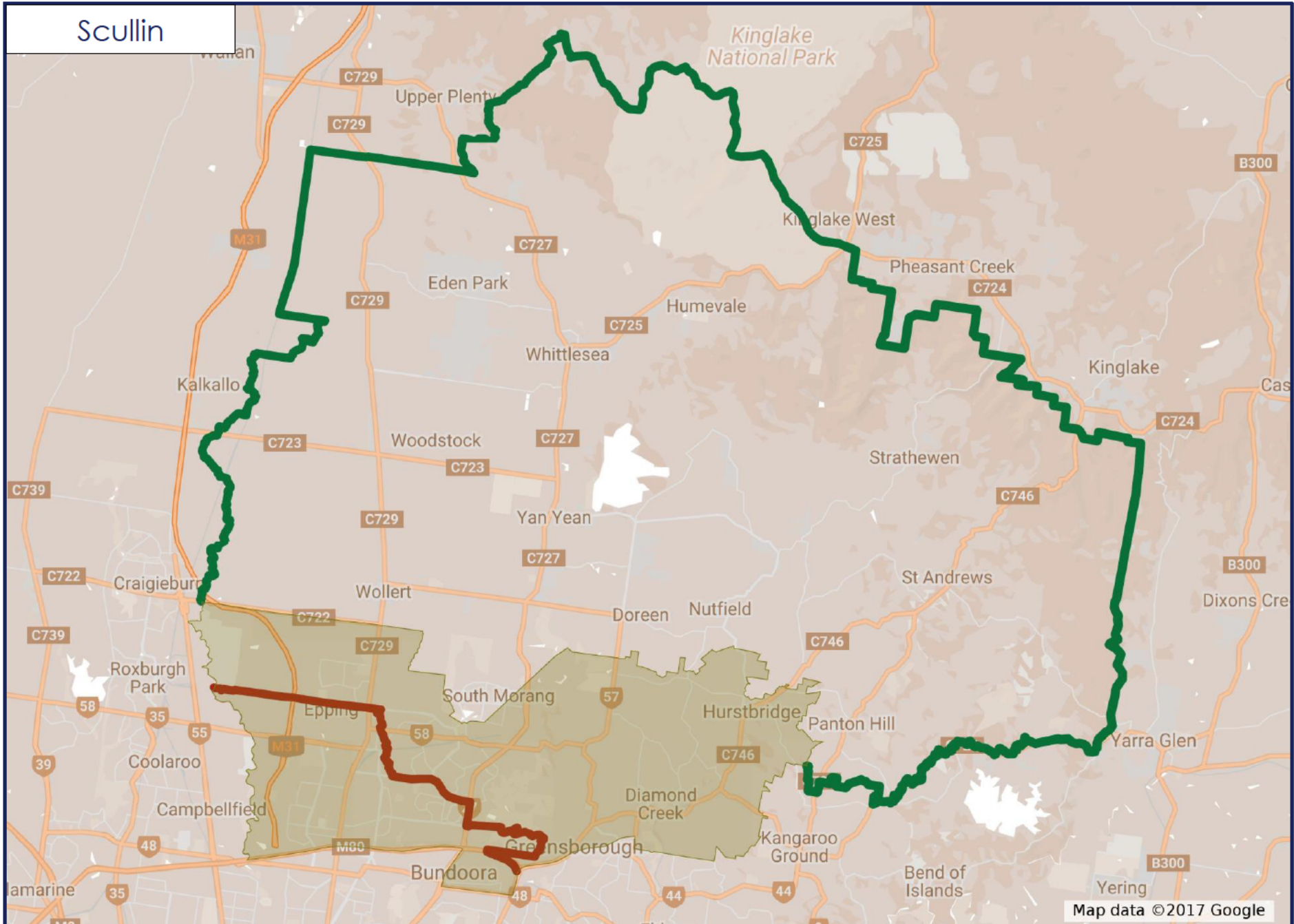




Murray

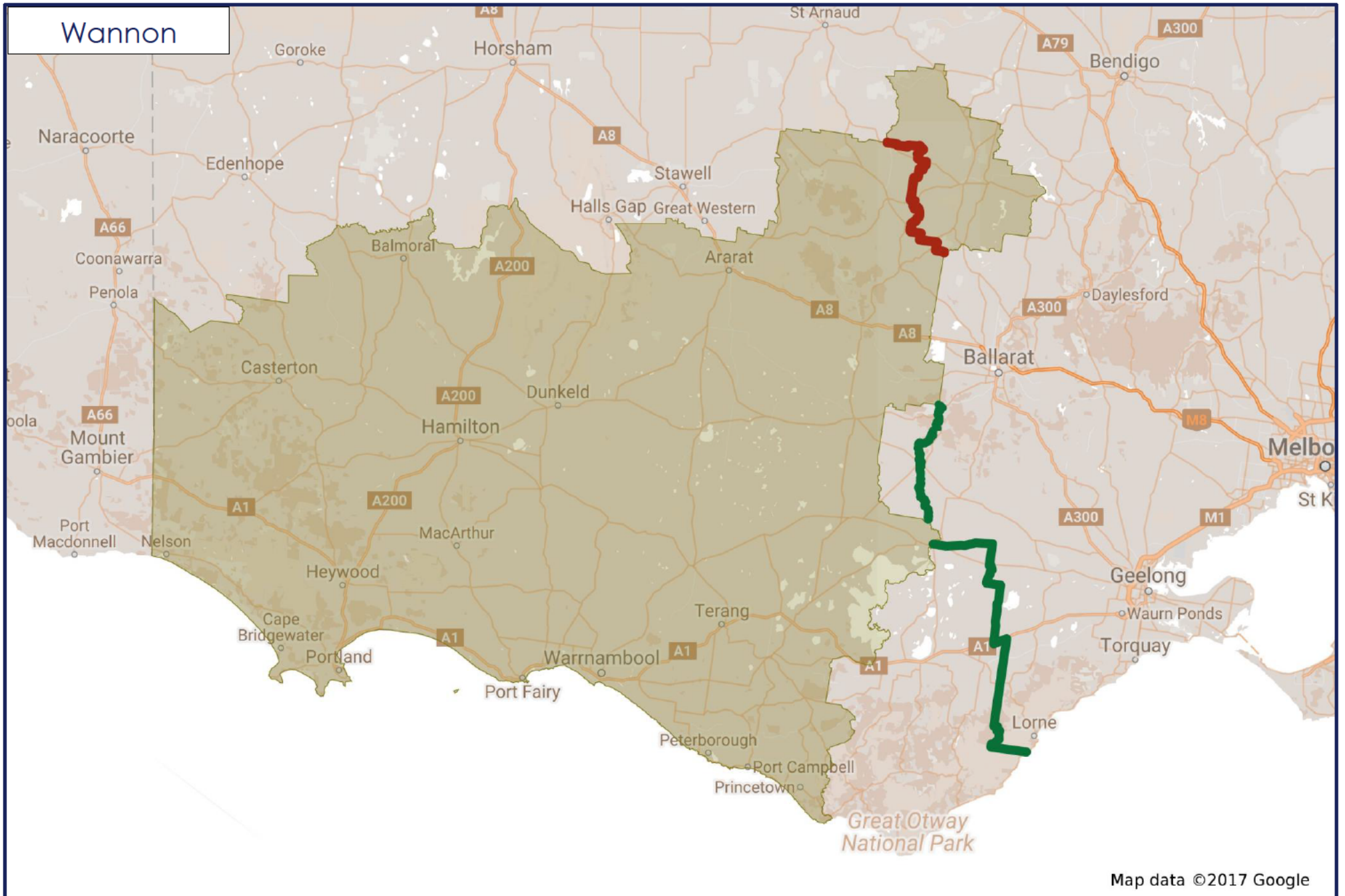
Map data ©2017 Google

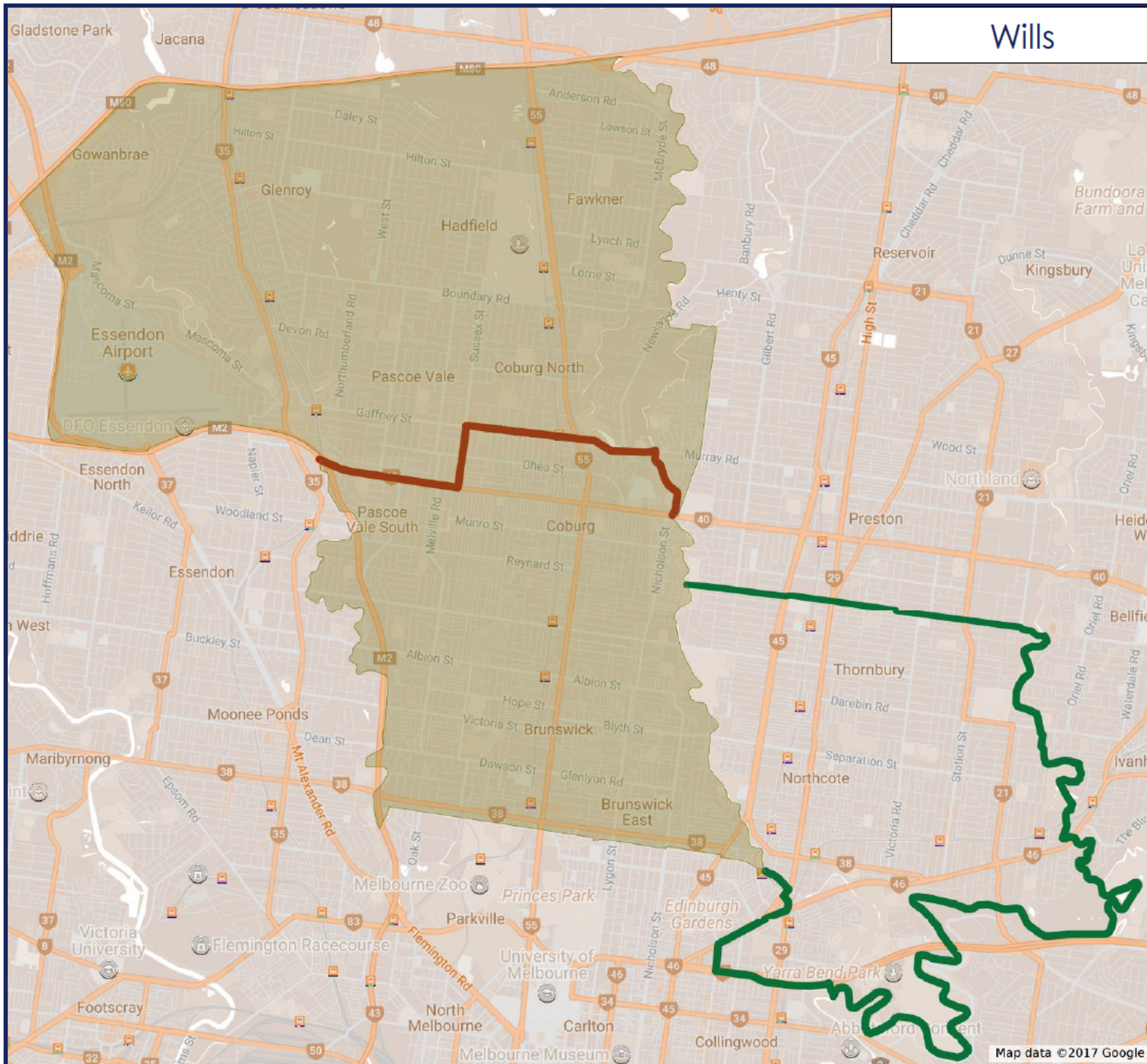
Scullin



Map data ©2017 Google

Wannon





| Existing Division | SA2 Name | SA1 Code | Actual | Projected | Growth | Proposed Division | Split SA1 |
|-------------------|----------------------------|----------|--------|-----------|--------|-------------------|-----------|
| Aston | Boronia - The Basin | 2125221 | 245 | 249 | 1.63% | Aston | .. |
| Aston | Boronia - The Basin | 2125222 | 341 | 346 | 1.47% | Aston | .. |
| Aston | Boronia - The Basin | 2125223 | 267 | 272 | 1.87% | Aston | .. |
| Aston | Boronia - The Basin | 2125224 | 356 | 365 | 2.53% | Aston | .. |
| Aston | Boronia - The Basin | 2125225 | 386 | 412 | 6.74% | Aston | .. |
| Aston | Boronia - The Basin | 2125226 | 330 | 343 | 3.94% | Aston | .. |
| Aston | Boronia - The Basin | 2125227 | 318 | 334 | 5.03% | Aston | .. |
| Aston | Boronia - The Basin | 2125228 | 395 | 423 | 7.09% | Aston | .. |
| Aston | Boronia - The Basin | 2125229 | 388 | 384 | -1.03% | Aston | .. |
| Aston | Boronia - The Basin | 2125230 | 218 | 218 | 0.00% | Aston | .. |
| Aston | Boronia - The Basin | 2125231 | 501 | 528 | 5.39% | Aston | .. |
| Aston | Boronia - The Basin | 2125232 | 305 | 333 | 9.18% | Aston | .. |
| Aston | Boronia - The Basin | 2125233 | 322 | 344 | 6.83% | Aston | .. |
| Aston | Boronia - The Basin | 2125234 | 225 | 226 | 0.44% | Aston | .. |
| Aston | Boronia - The Basin | 2125235 | 323 | 341 | 5.57% | Aston | .. |
| Aston | Boronia - The Basin | 2125238 | 498 | 555 | 11.45% | Aston | .. |
| Aston | Boronia - The Basin | 2125239 | 289 | 296 | 2.42% | Aston | .. |
| Aston | Boronia - The Basin | 2125240 | 403 | 424 | 5.21% | Aston | .. |
| Aston | Boronia - The Basin | 2125244 | 280 | 281 | 0.36% | Aston | .. |
| Aston | Boronia - The Basin | 2125245 | 584 | 619 | 5.99% | Aston | .. |
| Aston | Boronia - The Basin | 2125246 | 270 | 275 | 1.85% | Aston | .. |
| Aston | Boronia - The Basin | 2125247 | 248 | 263 | 6.05% | Aston | .. |
| Aston | Boronia - The Basin | 2125249 | 181 | 188 | 3.87% | Aston | .. |
| Aston | Boronia - The Basin | 2125251 | 9 | 11 | 22.22% | Aston | .. |
| Aston | Boronia - The Basin | 2125254 | 220 | 228 | 3.64% | Aston | .. |
| Aston | Boronia - The Basin | 2125255 | 343 | 360 | 4.96% | Aston | .. |
| Aston | Boronia - The Basin | 2125256 | 287 | 318 | 10.80% | Aston | .. |
| Aston | Boronia - The Basin | 2125257 | 229 | 237 | 3.49% | Aston | .. |
| Aston | Boronia - The Basin | 2125261 | 171 | 174 | 1.75% | Aston | .. |
| | Boronia - The Basin | | 8 932 | 9 347 | | | .. |
| Aston | Ferntree Gully | 2125301 | 265 | 274 | 3.40% | Aston | .. |
| Aston | Ferntree Gully | 2125302 | 314 | 322 | 2.55% | Aston | .. |
| Aston | Ferntree Gully | 2125303 | 297 | 300 | 1.01% | Aston | .. |
| Aston | Ferntree Gully | 2125304 | 425 | 429 | 0.94% | Aston | .. |
| Aston | Ferntree Gully | 2125306 | 332 | 338 | 1.81% | Aston | .. |
| Aston | Ferntree Gully | 2125307 | 357 | 360 | 0.84% | Aston | .. |
| Aston | Ferntree Gully | 2125312 | 291 | 295 | 1.37% | Aston | .. |
| Aston | Ferntree Gully | 2125314 | 308 | 312 | 1.30% | Aston | .. |
| Aston | Ferntree Gully | 2125315 | 448 | 443 | -1.12% | Aston | .. |
| Aston | Ferntree Gully | 2125320 | 342 | 343 | 0.29% | Aston | .. |
| Aston | Ferntree Gully | 2125321 | 278 | 274 | -1.44% | Aston | .. |
| Aston | Ferntree Gully | 2125322 | 411 | 418 | 1.70% | Aston | .. |
| Aston | Ferntree Gully | 2125323 | 460 | 457 | -0.65% | Aston | .. |
| Aston | Ferntree Gully | 2125326 | 258 | 256 | -0.78% | Aston | .. |
| Aston | Ferntree Gully | 2125327 | 409 | 403 | -1.47% | Aston | .. |
| Aston | Ferntree Gully | 2125328 | 243 | 246 | 1.23% | Aston | .. |
| Aston | Ferntree Gully | 2125329 | 267 | 263 | -1.50% | Aston | .. |
| Aston | Ferntree Gully | 2125330 | 310 | 311 | 0.32% | Aston | .. |
| Aston | Ferntree Gully | 2125331 | 338 | 342 | 1.18% | Aston | .. |
| Aston | Ferntree Gully | 2125332 | 344 | 367 | 6.69% | Aston | .. |
| Aston | Ferntree Gully | 2125333 | 360 | 355 | -1.39% | Aston | .. |
| Aston | Ferntree Gully | 2125334 | 335 | 334 | -0.30% | Aston | .. |
| Aston | Ferntree Gully | 2125335 | 337 | 341 | 1.19% | Aston | .. |
| Aston | Ferntree Gully | 2125336 | 347 | 345 | -0.58% | Aston | .. |
| Aston | Ferntree Gully | 2125337 | 279 | 276 | -1.08% | Aston | .. |
| Aston | Ferntree Gully | 2125338 | 296 | 297 | 0.34% | Aston | .. |
| Aston | Ferntree Gully | 2125339 | 207 | 209 | 0.97% | Aston | .. |
| Aston | Ferntree Gully | 2125340 | 217 | 220 | 1.38% | Aston | .. |
| Aston | Ferntree Gully | 2125341 | 398 | 394 | -1.01% | Aston | .. |

| Existing Division | SA2 Name | SA1 Code | Actual | Projected | Growth | Proposed Division | Split SA1 |
|-------------------|-----------------------------|----------|--------|-----------|---------|-------------------|-----------|
| Aston | Ferntree Gully | 2125342 | 367 | 365 | -0.54% | Aston | .. |
| Aston | Ferntree Gully | 2125343 | 460 | 490 | 6.52% | Aston | .. |
| Aston | Ferntree Gully | 2125344 | 315 | 328 | 4.13% | Aston | .. |
| Aston | Ferntree Gully | 2125345 | 385 | 390 | 1.30% | Aston | .. |
| Aston | Ferntree Gully | 2125349 | 192 | 194 | 1.04% | Aston | .. |
| Aston | Ferntree Gully | 2125350 | 249 | 249 | 0.00% | Aston | .. |
| Aston | Ferntree Gully | 2125352 | 279 | 290 | 3.94% | Aston | .. |
| Aston | Ferntree Gully | 2125353 | 316 | 322 | 1.90% | Aston | .. |
| Aston | Ferntree Gully | 2125354 | 376 | 374 | -0.53% | Aston | .. |
| Aston | Ferntree Gully | 2125361 | 306 | 305 | -0.33% | Aston | .. |
| Aston | Ferntree Gully | 2125362 | 347 | 345 | -0.58% | Aston | .. |
| Aston | Ferntree Gully | 2125363 | 400 | 414 | 3.50% | Aston | .. |
| Aston | Ferntree Gully | 2125364 | 201 | 198 | -1.49% | Aston | .. |
| Aston | Ferntree Gully | 2125365 | - | - | 0.00% | Aston | .. |
| | Ferntree Gully | | 13 666 | 13 788 | | | .. |
| Aston | Knoxfield - Scoresby | 2125401 | 315 | 336 | 6.67% | Aston | .. |
| Aston | Knoxfield - Scoresby | 2125402 | 355 | 381 | 7.32% | Aston | .. |
| Aston | Knoxfield - Scoresby | 2125403 | 420 | 429 | 2.14% | Aston | .. |
| Aston | Knoxfield - Scoresby | 2125404 | 219 | 229 | 4.57% | Aston | .. |
| Aston | Knoxfield - Scoresby | 2125405 | 281 | 288 | 2.49% | Aston | .. |
| Aston | Knoxfield - Scoresby | 2125406 | 356 | 368 | 3.37% | Aston | .. |
| Aston | Knoxfield - Scoresby | 2125407 | 2 | 1 | -50.00% | Aston | .. |
| Aston | Knoxfield - Scoresby | 2125408 | 330 | 328 | -0.61% | Aston | .. |
| Aston | Knoxfield - Scoresby | 2125409 | 331 | 337 | 1.81% | Aston | .. |
| Aston | Knoxfield - Scoresby | 2125410 | 288 | 289 | 0.35% | Aston | .. |
| Aston | Knoxfield - Scoresby | 2125411 | 326 | 337 | 3.37% | Aston | .. |
| Aston | Knoxfield - Scoresby | 2125412 | 175 | 173 | -1.14% | Aston | .. |
| Aston | Knoxfield - Scoresby | 2125413 | 417 | 417 | 0.00% | Aston | .. |
| Aston | Knoxfield - Scoresby | 2125414 | 319 | 317 | -0.63% | Aston | .. |
| Aston | Knoxfield - Scoresby | 2125415 | 296 | 295 | -0.34% | Aston | .. |
| Aston | Knoxfield - Scoresby | 2125416 | 446 | 455 | 2.02% | Aston | .. |
| Aston | Knoxfield - Scoresby | 2125417 | 259 | 265 | 2.32% | Aston | .. |
| Aston | Knoxfield - Scoresby | 2125418 | 5 | 5 | 0.00% | Aston | .. |
| Aston | Knoxfield - Scoresby | 2125419 | 396 | 414 | 4.55% | Aston | .. |
| Aston | Knoxfield - Scoresby | 2125420 | 336 | 354 | 5.36% | Aston | .. |
| Aston | Knoxfield - Scoresby | 2125421 | 359 | 375 | 4.46% | Aston | .. |
| Aston | Knoxfield - Scoresby | 2125422 | 354 | 354 | 0.00% | Aston | .. |
| Aston | Knoxfield - Scoresby | 2125423 | 215 | 229 | 6.51% | Aston | .. |
| Aston | Knoxfield - Scoresby | 2125424 | 295 | 291 | -1.36% | Aston | .. |
| Aston | Knoxfield - Scoresby | 2125425 | 305 | 306 | 0.33% | Aston | .. |
| Aston | Knoxfield - Scoresby | 2125426 | - | - | 0.00% | Aston | .. |
| Aston | Knoxfield - Scoresby | 2125427 | 718 | 961 | 33.84% | Aston | .. |
| Aston | Knoxfield - Scoresby | 2125428 | 245 | 252 | 2.86% | Aston | .. |
| Aston | Knoxfield - Scoresby | 2125429 | 347 | 356 | 2.59% | Aston | .. |
| Aston | Knoxfield - Scoresby | 2125430 | 359 | 368 | 2.51% | Aston | .. |
| Aston | Knoxfield - Scoresby | 2125431 | 410 | 409 | -0.24% | Aston | .. |
| Aston | Knoxfield - Scoresby | 2125432 | 271 | 285 | 5.17% | Aston | .. |
| Aston | Knoxfield - Scoresby | 2125433 | 160 | 168 | 5.00% | Aston | .. |
| Aston | Knoxfield - Scoresby | 2125434 | 230 | 231 | 0.43% | Aston | .. |
| | Knoxfield - Scoresby | | 10 140 | 10 603 | | | .. |
| Aston | Lysterfield | 2125501 | 308 | 313 | 1.62% | Aston | .. |
| Aston | Lysterfield | 2125502 | 248 | 246 | -0.81% | Aston | .. |
| Aston | Lysterfield | 2125503 | 363 | 363 | 0.00% | Aston | .. |
| Aston | Lysterfield | 2125504 | 694 | 710 | 2.31% | Aston | .. |
| Aston | Lysterfield | 2125505 | 328 | 329 | 0.30% | Aston | .. |
| Aston | Lysterfield | 2125506 | 393 | 398 | 1.27% | Aston | .. |
| Aston | Lysterfield | 2125507 | 372 | 386 | 3.76% | Aston | .. |
| Aston | Lysterfield | 2125508 | 231 | 232 | 0.43% | Aston | .. |
| Aston | Lysterfield | 2125509 | 206 | 219 | 6.31% | Aston | .. |

| Existing Division | SA2 Name | SA1 Code | Actual | Projected | Growth | Proposed Division | Split SA1 |
|-------------------|---------------------------|----------|---------------|---------------|--------|-------------------|-----------|
| Aston | Lysterfield | 2125510 | 293 | 303 | 3.41% | Aston | .. |
| Aston | Lysterfield | 2125511 | 127 | 132 | 3.94% | Aston | .. |
| Aston | Lysterfield | 2125512 | 453 | 460 | 1.55% | Aston | .. |
| Aston | Lysterfield | 2125513 | 307 | 308 | 0.33% | Aston | .. |
| Aston | Lysterfield | 2125514 | 247 | 248 | 0.40% | Aston | .. |
| Aston | Lysterfield | 2125515 | 245 | 245 | 0.00% | Aston | .. |
| | Lysterfield | | 4 815 | 4 892 | | | .. |
| Aston | Rowville - Central | 2125601 | 180 | 179 | -0.56% | Aston | .. |
| Aston | Rowville - Central | 2125602 | 237 | 236 | -0.42% | Aston | .. |
| Aston | Rowville - Central | 2125603 | 260 | 256 | -1.54% | Aston | .. |
| Aston | Rowville - Central | 2125604 | 199 | 198 | -0.50% | Aston | .. |
| Aston | Rowville - Central | 2125605 | 382 | 385 | 0.79% | Aston | .. |
| Aston | Rowville - Central | 2125606 | 274 | 273 | -0.36% | Aston | .. |
| Aston | Rowville - Central | 2125607 | - | - | 0.00% | Aston | .. |
| Aston | Rowville - Central | 2125608 | 379 | 380 | 0.26% | Aston | .. |
| Aston | Rowville - Central | 2125609 | 301 | 300 | -0.33% | Aston | .. |
| Aston | Rowville - Central | 2125610 | 229 | 226 | -1.31% | Aston | .. |
| Aston | Rowville - Central | 2125611 | 220 | 221 | 0.45% | Aston | .. |
| Aston | Rowville - Central | 2125612 | 302 | 302 | 0.00% | Aston | .. |
| Aston | Rowville - Central | 2125613 | 296 | 299 | 1.01% | Aston | .. |
| Aston | Rowville - Central | 2125614 | 219 | 223 | 1.83% | Aston | .. |
| Aston | Rowville - Central | 2125615 | 157 | 157 | 0.00% | Aston | .. |
| Aston | Rowville - Central | 2125616 | 418 | 417 | -0.24% | Aston | .. |
| Aston | Rowville - Central | 2125617 | 167 | 168 | 0.60% | Aston | .. |
| Aston | Rowville - Central | 2125618 | 283 | 285 | 0.71% | Aston | .. |
| Aston | Rowville - Central | 2125619 | 382 | 385 | 0.79% | Aston | .. |
| Aston | Rowville - Central | 2125620 | 332 | 329 | -0.90% | Aston | .. |
| Aston | Rowville - Central | 2125621 | 391 | 390 | -0.26% | Aston | .. |
| Aston | Rowville - Central | 2125622 | 397 | 388 | -2.27% | Aston | .. |
| Aston | Rowville - Central | 2125623 | 279 | 281 | 0.72% | Aston | .. |
| Aston | Rowville - Central | 2125624 | 374 | 373 | -0.27% | Aston | .. |
| Aston | Rowville - Central | 2125625 | 331 | 335 | 1.21% | Aston | .. |
| Aston | Rowville - Central | 2125626 | 376 | 373 | -0.80% | Aston | .. |
| Aston | Rowville - Central | 2125627 | 390 | 394 | 1.03% | Aston | .. |
| Aston | Rowville - Central | 2125628 | 147 | 147 | 0.00% | Aston | .. |
| Aston | Rowville - Central | 2125629 | 428 | 432 | 0.93% | Aston | .. |
| Aston | Rowville - Central | 2125630 | 371 | 371 | 0.00% | Aston | .. |
| Aston | Rowville - Central | 2125631 | 217 | 217 | 0.00% | Aston | .. |
| Aston | Rowville - Central | 2125632 | 327 | 326 | -0.31% | Aston | .. |
| Aston | Rowville - Central | 2125633 | 310 | 315 | 1.61% | Aston | .. |
| Aston | Rowville - Central | 2125634 | 190 | 189 | -0.53% | Aston | .. |
| Aston | Rowville - Central | 2125635 | 397 | 405 | 2.02% | Aston | .. |
| Aston | Rowville - Central | 2125636 | 173 | 177 | 2.31% | Aston | .. |
| Aston | Rowville - Central | 2125637 | 231 | 231 | 0.00% | Aston | .. |
| Aston | Rowville - Central | 2125638 | 223 | 224 | 0.45% | Aston | .. |
| Aston | Rowville - Central | 2125639 | 150 | 152 | 1.33% | Aston | .. |
| | Rowville - Central | | 10 919 | 10 939 | | | .. |
| Aston | Rowville - North | 2125701 | - | - | 0.00% | Aston | .. |
| Aston | Rowville - North | 2125702 | 326 | 325 | -0.31% | Aston | .. |
| Aston | Rowville - North | 2125703 | 438 | 438 | 0.00% | Aston | .. |
| Aston | Rowville - North | 2125704 | 449 | 447 | -0.45% | Aston | .. |
| Aston | Rowville - North | 2125705 | 294 | 292 | -0.68% | Aston | .. |
| Aston | Rowville - North | 2125706 | 267 | 263 | -1.50% | Aston | .. |
| Aston | Rowville - North | 2125707 | 287 | 287 | 0.00% | Aston | .. |
| Aston | Rowville - North | 2125708 | 355 | 355 | 0.00% | Aston | .. |
| Aston | Rowville - North | 2125709 | 267 | 275 | 3.00% | Aston | .. |
| Aston | Rowville - North | 2125710 | 310 | 312 | 0.65% | Aston | .. |
| Aston | Rowville - North | 2125711 | 287 | 285 | -0.70% | Aston | .. |
| Aston | Rowville - North | 2125712 | 323 | 327 | 1.24% | Aston | .. |

| Existing Division | SA2 Name | SA1 Code | Actual | Projected | Growth | Proposed Division | Split SA1 |
|-------------------|-------------------------|----------|--------|-----------|--------|-------------------|-----------|
| Aston | Rowville - North | 2125713 | 168 | 168 | 0.00% | Aston | .. |
| Aston | Rowville - North | 2125714 | 368 | 369 | 0.27% | Aston | .. |
| Aston | Rowville - North | 2125715 | 225 | 223 | -0.89% | Aston | .. |
| Aston | Rowville - North | 2125716 | 285 | 293 | 2.81% | Aston | .. |
| Aston | Rowville - North | 2125717 | 399 | 397 | -0.50% | Aston | .. |
| Aston | Rowville - North | 2125718 | 319 | 321 | 0.63% | Aston | .. |
| Aston | Rowville - North | 2125719 | 211 | 211 | 0.00% | Aston | .. |
| | Rowville - North | | 5 578 | 5 588 | | | .. |
| Aston | Rowville - South | 2125801 | 1 | 1 | 0.00% | Aston | .. |
| Aston | Rowville - South | 2125802 | 9 | 9 | 0.00% | Aston | .. |
| Aston | Rowville - South | 2125803 | 355 | 355 | 0.00% | Aston | .. |
| Aston | Rowville - South | 2125804 | 252 | 252 | 0.00% | Aston | .. |
| Aston | Rowville - South | 2125805 | 421 | 424 | 0.71% | Aston | .. |
| Aston | Rowville - South | 2125806 | 324 | 330 | 1.85% | Aston | .. |
| Aston | Rowville - South | 2125807 | 413 | 415 | 0.48% | Aston | .. |
| Aston | Rowville - South | 2125808 | - | - | 0.00% | Aston | .. |
| Aston | Rowville - South | 2125809 | 335 | 346 | 3.28% | Aston | .. |
| Aston | Rowville - South | 2125810 | 289 | 287 | -0.69% | Aston | .. |
| Aston | Rowville - South | 2125811 | 226 | 229 | 1.33% | Aston | .. |
| Aston | Rowville - South | 2125812 | 355 | 359 | 1.13% | Aston | .. |
| Aston | Rowville - South | 2125813 | 362 | 367 | 1.38% | Aston | .. |
| Aston | Rowville - South | 2125814 | 330 | 327 | -0.91% | Aston | .. |
| Aston | Rowville - South | 2125815 | 313 | 311 | -0.64% | Aston | .. |
| Aston | Rowville - South | 2125816 | 361 | 361 | 0.00% | Aston | .. |
| Aston | Rowville - South | 2125817 | 282 | 281 | -0.35% | Aston | .. |
| Aston | Rowville - South | 2125818 | 175 | 176 | 0.57% | Aston | .. |
| Aston | Rowville - South | 2125819 | 351 | 358 | 1.99% | Aston | .. |
| Aston | Rowville - South | 2125820 | 180 | 181 | 0.56% | Aston | .. |
| Aston | Rowville - South | 2125821 | 230 | 225 | -2.17% | Aston | .. |
| Aston | Rowville - South | 2125822 | 361 | 362 | 0.28% | Aston | .. |
| Aston | Rowville - South | 2125823 | 303 | 304 | 0.33% | Aston | .. |
| Aston | Rowville - South | 2125824 | 429 | 428 | -0.23% | Aston | .. |
| Aston | Rowville - South | 2125825 | 220 | 222 | 0.91% | Aston | .. |
| Aston | Rowville - South | 2125826 | 327 | 329 | 0.61% | Aston | .. |
| Aston | Rowville - South | 2125827 | 249 | 250 | 0.40% | Aston | .. |
| Aston | Rowville - South | 2125828 | 290 | 297 | 2.41% | Aston | .. |
| | Rowville - South | | 7 743 | 7 786 | | | .. |
| Aston | Wantirna South | 2126001 | 2 | 2 | 0.00% | Aston | .. |
| Aston | Wantirna South | 2126002 | 197 | 190 | -3.55% | Aston | .. |
| Aston | Wantirna South | 2126003 | 4 | 4 | 0.00% | Aston | .. |
| Aston | Wantirna South | 2126004 | 257 | 258 | 0.39% | Aston | .. |
| Aston | Wantirna South | 2126005 | 297 | 300 | 1.01% | Aston | .. |
| Aston | Wantirna South | 2126006 | 17 | 18 | 5.88% | Aston | .. |
| Aston | Wantirna South | 2126007 | 413 | 416 | 0.73% | Aston | .. |
| Aston | Wantirna South | 2126008 | 252 | 250 | -0.79% | Aston | .. |
| Aston | Wantirna South | 2126009 | 265 | 267 | 0.75% | Aston | .. |
| Aston | Wantirna South | 2126010 | 296 | 292 | -1.35% | Aston | .. |
| Aston | Wantirna South | 2126011 | 291 | 290 | -0.34% | Aston | .. |
| Aston | Wantirna South | 2126012 | 205 | 212 | 3.41% | Aston | .. |
| Aston | Wantirna South | 2126013 | 370 | 365 | -1.35% | Aston | .. |
| Aston | Wantirna South | 2126014 | 326 | 333 | 2.15% | Aston | .. |
| Aston | Wantirna South | 2126015 | 350 | 360 | 2.86% | Aston | .. |
| Aston | Wantirna South | 2126016 | 342 | 345 | 0.88% | Aston | .. |
| Aston | Wantirna South | 2126017 | 214 | 215 | 0.47% | Aston | .. |
| Aston | Wantirna South | 2126018 | 259 | 256 | -1.16% | Aston | .. |
| Aston | Wantirna South | 2126019 | 299 | 304 | 1.67% | Aston | .. |
| Aston | Wantirna South | 2126020 | 228 | 225 | -1.32% | Aston | .. |
| Aston | Wantirna South | 2126021 | 443 | 443 | 0.00% | Aston | .. |
| Aston | Wantirna South | 2126022 | 338 | 335 | -0.89% | Aston | .. |

| Existing Division | SA2 Name | SA1 Code | Actual | Projected | Growth | Proposed Division | Split SA1 |
|-------------------|----------------------------|----------|--------|-----------|--------|-------------------|-----------|
| Aston | Wantirna South | 2126023 | 352 | 351 | -0.28% | Aston | .. |
| Aston | Wantirna South | 2126024 | 206 | 204 | -0.97% | Aston | .. |
| Aston | Wantirna South | 2126025 | 207 | 206 | -0.48% | Aston | .. |
| Aston | Wantirna South | 2126026 | 335 | 334 | -0.30% | Aston | .. |
| Aston | Wantirna South | 2126027 | 303 | 305 | 0.66% | Aston | .. |
| Aston | Wantirna South | 2126028 | 239 | 240 | 0.42% | Aston | .. |
| Aston | Wantirna South | 2126029 | 319 | 320 | 0.31% | Aston | .. |
| Aston | Wantirna South | 2126030 | 218 | 217 | -0.46% | Aston | .. |
| Aston | Wantirna South | 2126031 | 252 | 249 | -1.19% | Aston | .. |
| Aston | Wantirna South | 2126032 | 242 | 241 | -0.41% | Aston | .. |
| Aston | Wantirna South | 2126033 | 321 | 338 | 5.30% | Aston | .. |
| Aston | Wantirna South | 2126034 | 281 | 283 | 0.71% | Aston | .. |
| Aston | Wantirna South | 2126035 | 315 | 307 | -2.54% | Aston | .. |
| Aston | Wantirna South | 2126036 | 255 | 254 | -0.39% | Aston | .. |
| Aston | Wantirna South | 2126037 | 187 | 188 | 0.53% | Aston | .. |
| Aston | Wantirna South | 2126038 | 351 | 357 | 1.71% | Aston | .. |
| Aston | Wantirna South | 2126039 | 408 | 424 | 3.92% | Aston | .. |
| Aston | Wantirna South | 2126040 | 226 | 225 | -0.44% | Aston | .. |
| Aston | Wantirna South | 2126041 | 361 | 386 | 6.93% | Aston | .. |
| Aston | Wantirna South | 2126042 | 300 | 299 | -0.33% | Aston | .. |
| Aston | Wantirna South | 2126043 | 219 | 220 | 0.46% | Aston | .. |
| Aston | Wantirna South | 2126044 | 288 | 284 | -1.39% | Aston | .. |
| Aston | Wantirna South | 2126045 | 281 | 284 | 1.07% | Aston | .. |
| Aston | Wantirna South | 2126046 | 262 | 264 | 0.76% | Aston | .. |
| Aston | Wantirna South | 2126047 | 235 | 235 | 0.00% | Aston | .. |
| | Wantirna South | | 12 628 | 12 695 | | | .. |
| From Aston | | | 74 421 | 75 638 | | | .. |
| La Trobe | Boronia - The Basin | 2125208 | 447 | 468 | 4.70% | Aston | .. |
| La Trobe | Boronia - The Basin | 2125209 | 228 | 228 | 0.00% | Aston | .. |
| La Trobe | Boronia - The Basin | 2125210 | 384 | 383 | -0.26% | Aston | .. |
| La Trobe | Boronia - The Basin | 2125211 | 296 | 299 | 1.01% | Aston | .. |
| La Trobe | Boronia - The Basin | 2125212 | 369 | 368 | -0.27% | Aston | .. |
| La Trobe | Boronia - The Basin | 2125213 | 382 | 382 | 0.00% | Aston | .. |
| La Trobe | Boronia - The Basin | 2125214 | 412 | 432 | 4.85% | Aston | .. |
| La Trobe | Boronia - The Basin | 2125215 | 325 | 320 | -1.54% | Aston | .. |
| La Trobe | Boronia - The Basin | 2125216 | 467 | 467 | 0.00% | Aston | .. |
| La Trobe | Boronia - The Basin | 2125217 | 481 | 491 | 2.08% | Aston | .. |
| La Trobe | Boronia - The Basin | 2125218 | 243 | 247 | 1.65% | Aston | .. |
| La Trobe | Boronia - The Basin | 2125219 | 380 | 389 | 2.37% | Aston | .. |
| La Trobe | Boronia - The Basin | 2125220 | 392 | 393 | 0.26% | Aston | .. |
| La Trobe | Boronia - The Basin | 2125236 | 246 | 245 | -0.41% | Aston | .. |
| La Trobe | Boronia - The Basin | 2125237 | 309 | 308 | -0.32% | Aston | .. |
| La Trobe | Boronia - The Basin | 2125250 | 388 | 385 | -0.77% | Aston | .. |
| La Trobe | Boronia - The Basin | 2125252 | 168 | 173 | 2.98% | Aston | .. |
| La Trobe | Boronia - The Basin | 2125258 | 178 | 178 | 0.00% | Aston | .. |
| | Boronia - The Basin | | 6 095 | 6 156 | | | .. |
| La Trobe | Ferntree Gully | 2125305 | 224 | 229 | 2.23% | Aston | .. |
| La Trobe | Ferntree Gully | 2125308 | 331 | 329 | -0.60% | Aston | .. |
| La Trobe | Ferntree Gully | 2125309 | 406 | 414 | 1.97% | Aston | .. |
| La Trobe | Ferntree Gully | 2125310 | 230 | 234 | 1.74% | Aston | .. |
| La Trobe | Ferntree Gully | 2125311 | 394 | 397 | 0.76% | Aston | .. |
| La Trobe | Ferntree Gully | 2125313 | 284 | 283 | -0.35% | Aston | .. |
| La Trobe | Ferntree Gully | 2125316 | 389 | 388 | -0.26% | Aston | .. |
| La Trobe | Ferntree Gully | 2125317 | 311 | 310 | -0.32% | Aston | .. |
| La Trobe | Ferntree Gully | 2125318 | 210 | 209 | -0.48% | Aston | .. |
| La Trobe | Ferntree Gully | 2125319 | 411 | 409 | -0.49% | Aston | .. |
| La Trobe | Ferntree Gully | 2125324 | 216 | 217 | 0.46% | Aston | .. |
| La Trobe | Ferntree Gully | 2125325 | 445 | 441 | -0.90% | Aston | .. |
| La Trobe | Ferntree Gully | 2125346 | 460 | 466 | 1.30% | Aston | .. |

| Existing Division | SA2 Name | SA1 Code | Actual | Projected | Growth | Proposed Division | Split SA1 |
|-------------------|--------------------------|----------|--------|-----------|--------|-------------------|-----------|
| La Trobe | Ferntree Gully | 2125347 | 212 | 218 | 2.83% | Aston | .. |
| La Trobe | Ferntree Gully | 2125348 | 272 | 281 | 3.31% | Aston | .. |
| La Trobe | Ferntree Gully | 2125351 | 443 | 458 | 3.39% | Aston | .. |
| La Trobe | Ferntree Gully | 2125355 | 355 | 354 | -0.28% | Aston | .. |
| La Trobe | Ferntree Gully | 2125356 | 192 | 199 | 3.65% | Aston | .. |
| La Trobe | Ferntree Gully | 2125357 | 206 | 207 | 0.49% | Aston | .. |
| La Trobe | Ferntree Gully | 2125358 | 478 | 484 | 1.26% | Aston | .. |
| La Trobe | Ferntree Gully | 2125359 | 277 | 274 | -1.08% | Aston | .. |
| La Trobe | Ferntree Gully | 2125360 | 443 | 457 | 3.16% | Aston | .. |
| | Ferntree Gully | | 7 189 | 7 258 | | | .. |
| La Trobe | Lysterfield | 2125511 | 39 | 40 | 2.56% | Aston | .. |
| | Lysterfield | | 39 | 40 | | | .. |
| La Trobe | Belgrave - Selby | 2127401 | 213 | 216 | 1.41% | Aston | .. |
| La Trobe | Belgrave - Selby | 2127402 | 328 | 327 | -0.30% | Aston | .. |
| La Trobe | Belgrave - Selby | 2127403 | 211 | 210 | -0.47% | Aston | .. |
| La Trobe | Belgrave - Selby | 2127404 | 295 | 297 | 0.68% | Aston | .. |
| La Trobe | Belgrave - Selby | 2127405 | 352 | 347 | -1.42% | Aston | .. |
| La Trobe | Belgrave - Selby | 2127406 | 381 | 387 | 1.57% | Aston | .. |
| La Trobe | Belgrave - Selby | 2127407 | 196 | 195 | -0.51% | Aston | .. |
| La Trobe | Belgrave - Selby | 2127408 | 228 | 226 | -0.88% | Aston | .. |
| La Trobe | Belgrave - Selby | 2127410 | 167 | 171 | 2.40% | Aston | .. |
| La Trobe | Belgrave - Selby | 2127411 | 224 | 227 | 1.34% | Aston | .. |
| La Trobe | Belgrave - Selby | 2127412 | 403 | 407 | 0.99% | Aston | .. |
| La Trobe | Belgrave - Selby | 2127413 | 175 | 182 | 4.00% | Aston | .. |
| La Trobe | Belgrave - Selby | 2127414 | 289 | 288 | -0.35% | Aston | .. |
| La Trobe | Belgrave - Selby | 2127415 | 145 | 144 | -0.69% | Aston | .. |
| La Trobe | Belgrave - Selby | 2127416 | 324 | 324 | 0.00% | Aston | .. |
| La Trobe | Belgrave - Selby | 2127417 | 131 | 129 | -1.53% | Aston | .. |
| La Trobe | Belgrave - Selby | 2127418 | 281 | 274 | -2.49% | Aston | .. |
| La Trobe | Belgrave - Selby | 2127419 | 188 | 191 | 1.60% | Aston | .. |
| La Trobe | Belgrave - Selby | 2127420 | 283 | 290 | 2.47% | Aston | .. |
| La Trobe | Belgrave - Selby | 2127421 | 250 | 249 | -0.40% | Aston | .. |
| La Trobe | Belgrave - Selby | 2127422 | 276 | 270 | -2.17% | Aston | .. |
| La Trobe | Belgrave - Selby | 2127423 | 207 | 211 | 1.93% | Aston | .. |
| La Trobe | Belgrave - Selby | 2127424 | 154 | 155 | 0.65% | Aston | .. |
| La Trobe | Belgrave - Selby | 2127425 | 222 | 226 | 1.80% | Aston | .. |
| La Trobe | Belgrave - Selby | 2127426 | 126 | 124 | -1.59% | Aston | .. |
| La Trobe | Belgrave - Selby | 2127427 | 185 | 184 | -0.54% | Aston | .. |
| La Trobe | Belgrave - Selby | 2127428 | 218 | 219 | 0.46% | Aston | .. |
| La Trobe | Belgrave - Selby | 2127429 | 248 | 249 | 0.40% | Aston | .. |
| La Trobe | Belgrave - Selby | 2127430 | 422 | 432 | 2.37% | Aston | .. |
| La Trobe | Belgrave - Selby | 2127431 | 168 | 163 | -2.98% | Aston | .. |
| | Belgrave - Selby | | 7 290 | 7 314 | | | .. |
| La Trobe | Montrose | 2128013 | 21 | 21 | 0.00% | Aston | .. |
| | Montrose | | 21 | 21 | | | .. |
| La Trobe | Mount Dandenong - Olinda | 2128201 | 236 | 235 | -0.42% | Aston | .. |
| La Trobe | Mount Dandenong - Olinda | 2128202 | 207 | 212 | 2.42% | Aston | .. |
| La Trobe | Mount Dandenong - Olinda | 2128205 | 43 | 43 | 0.00% | Aston | .. |
| La Trobe | Mount Dandenong - Olinda | 2128210 | 11 | 11 | 0.00% | Aston | .. |
| La Trobe | Mount Dandenong - Olinda | 2128216 | 213 | 215 | 0.94% | Aston | .. |
| La Trobe | Mount Dandenong - Olinda | 2128217 | 14 | 13 | -7.14% | Aston | .. |
| La Trobe | Mount Dandenong - Olinda | 2128218 | 361 | 364 | 0.83% | Aston | .. |
| La Trobe | Mount Dandenong - Olinda | 2128219 | 303 | 303 | 0.00% | Aston | .. |
| La Trobe | Mount Dandenong - Olinda | 2128220 | 431 | 441 | 2.32% | Aston | .. |
| La Trobe | Mount Dandenong - Olinda | 2128221 | 126 | 130 | 3.17% | Aston | .. |
| La Trobe | Mount Dandenong - Olinda | 2128222 | 368 | 369 | 0.27% | Aston | .. |
| La Trobe | Mount Dandenong - Olinda | 2128223 | 378 | 379 | 0.26% | Aston | .. |
| La Trobe | Mount Dandenong - Olinda | 2128224 | 257 | 262 | 1.95% | Aston | .. |
| La Trobe | Mount Dandenong - Olinda | 2128225 | 163 | 166 | 1.84% | Aston | .. |

| Existing Division | SA2 Name | SA1 Code | Actual | Projected | Growth | Proposed Division | Split SA1 |
|----------------------|---------------------------------|----------|---------|-----------|--------|-------------------|-----------|
| La Trobe | Mount Dandenong - Olinda | 2128226 | 192 | 195 | 1.56% | Aston | .. |
| La Trobe | Mount Dandenong - Olinda | 2128227 | 2 | 2 | 0.00% | Aston | .. |
| La Trobe | Mount Dandenong - Olinda | 2128228 | 213 | 216 | 1.41% | Aston | .. |
| La Trobe | Mount Dandenong - Olinda | 2128231 | - | - | 0.00% | Aston | .. |
| La Trobe | Mount Dandenong - Olinda | 2128232 | 414 | 433 | 4.59% | Aston | .. |
| | Mount Dandenong - Olinda | | 3 932 | 3 989 | | | .. |
| La Trobe | Upwey - Tecoma | 2128401 | 202 | 199 | -1.49% | Aston | .. |
| La Trobe | Upwey - Tecoma | 2128402 | 293 | 290 | -1.02% | Aston | .. |
| La Trobe | Upwey - Tecoma | 2128403 | 312 | 318 | 1.92% | Aston | .. |
| La Trobe | Upwey - Tecoma | 2128404 | 311 | 314 | 0.96% | Aston | .. |
| La Trobe | Upwey - Tecoma | 2128405 | 293 | 297 | 1.37% | Aston | .. |
| La Trobe | Upwey - Tecoma | 2128406 | 179 | 181 | 1.12% | Aston | .. |
| La Trobe | Upwey - Tecoma | 2128407 | 162 | 168 | 3.70% | Aston | .. |
| La Trobe | Upwey - Tecoma | 2128408 | 277 | 275 | -0.72% | Aston | .. |
| La Trobe | Upwey - Tecoma | 2128409 | 192 | 194 | 1.04% | Aston | .. |
| La Trobe | Upwey - Tecoma | 2128410 | 318 | 319 | 0.31% | Aston | .. |
| La Trobe | Upwey - Tecoma | 2128411 | 298 | 295 | -1.01% | Aston | .. |
| La Trobe | Upwey - Tecoma | 2128412 | 244 | 242 | -0.82% | Aston | .. |
| La Trobe | Upwey - Tecoma | 2128413 | 375 | 371 | -1.07% | Aston | .. |
| La Trobe | Upwey - Tecoma | 2128414 | 166 | 166 | 0.00% | Aston | .. |
| La Trobe | Upwey - Tecoma | 2128415 | 277 | 274 | -1.08% | Aston | .. |
| La Trobe | Upwey - Tecoma | 2128416 | 290 | 286 | -1.38% | Aston | .. |
| La Trobe | Upwey - Tecoma | 2128417 | 331 | 332 | 0.30% | Aston | .. |
| La Trobe | Upwey - Tecoma | 2128418 | 183 | 186 | 1.64% | Aston | .. |
| La Trobe | Upwey - Tecoma | 2128419 | 330 | 333 | 0.91% | Aston | .. |
| La Trobe | Upwey - Tecoma | 2128420 | 565 | 563 | -0.35% | Aston | .. |
| La Trobe | Upwey - Tecoma | 2128421 | 284 | 299 | 5.28% | Aston | .. |
| La Trobe | Upwey - Tecoma | 2128422 | 271 | 272 | 0.37% | Aston | .. |
| La Trobe | Upwey - Tecoma | 2128423 | 374 | 372 | -0.53% | Aston | .. |
| La Trobe | Upwey - Tecoma | 2128424 | 291 | 306 | 5.15% | Aston | .. |
| La Trobe | Upwey - Tecoma | 2128425 | 171 | 179 | 4.68% | Aston | .. |
| La Trobe | Upwey - Tecoma | 2128426 | 239 | 237 | -0.84% | Aston | .. |
| La Trobe | Upwey - Tecoma | 2128427 | 172 | 171 | -0.58% | Aston | .. |
| | Upwey - Tecoma | | 7 400 | 7 439 | | | .. |
| From La Trobe | | | 31 966 | 32 217 | | | .. |
| Aston Total | | | 106 387 | 107 855 | | | .. |

Ballarat

| Existing Division | SA2 Name | SA1 Code | Actual | Projected | Growth | Proposed Division | Split SA1 |
|-------------------|------------------|----------|--------|-----------|--------|-------------------|-----------|
| Ballarat | Alfredton | 2100101 | 324 | 332 | 2.47% | Ballarat | .. |
| Ballarat | Alfredton | 2100102 | 136 | 142 | 4.41% | Ballarat | .. |
| Ballarat | Alfredton | 2100103 | 1 365 | 1 625 | 19.05% | Ballarat | .. |
| Ballarat | Alfredton | 2100104 | 522 | 516 | -1.15% | Ballarat | .. |
| Ballarat | Alfredton | 2100105 | 217 | 227 | 4.61% | Ballarat | .. |
| Ballarat | Alfredton | 2100106 | 421 | 413 | -1.90% | Ballarat | .. |
| Ballarat | Alfredton | 2100107 | 272 | 277 | 1.84% | Ballarat | .. |
| Ballarat | Alfredton | 2100108 | 496 | 555 | 11.90% | Ballarat | .. |
| Ballarat | Alfredton | 2100109 | 383 | 395 | 3.13% | Ballarat | .. |
| Ballarat | Alfredton | 2100110 | 388 | 394 | 1.55% | Ballarat | .. |
| Ballarat | Alfredton | 2100111 | 259 | 261 | 0.77% | Ballarat | .. |
| Ballarat | Alfredton | 2100112 | 366 | 367 | 0.27% | Ballarat | .. |
| Ballarat | Alfredton | 2100113 | 258 | 256 | -0.78% | Ballarat | .. |
| Ballarat | Alfredton | 2100114 | 392 | 424 | 8.16% | Ballarat | .. |
| Ballarat | Alfredton | 2100115 | 421 | 453 | 7.60% | Ballarat | .. |
| Ballarat | Alfredton | 2100116 | 1 295 | 1 479 | 14.21% | Ballarat | .. |
| Ballarat | Alfredton | 2100117 | 682 | 864 | 26.69% | Ballarat | .. |
| | Alfredton | | 8 197 | 8 980 | | | .. |
| Ballarat | Ballarat | 2100201 | 392 | 391 | -0.26% | Ballarat | .. |
| Ballarat | Ballarat | 2100202 | 252 | 251 | -0.40% | Ballarat | .. |
| Ballarat | Ballarat | 2100203 | 296 | 294 | -0.68% | Ballarat | .. |
| Ballarat | Ballarat | 2100204 | 287 | 284 | -1.05% | Ballarat | .. |
| Ballarat | Ballarat | 2100205 | 406 | 402 | -0.99% | Ballarat | .. |
| Ballarat | Ballarat | 2100206 | 252 | 249 | -1.19% | Ballarat | .. |
| Ballarat | Ballarat | 2100207 | 271 | 268 | -1.11% | Ballarat | .. |
| Ballarat | Ballarat | 2100208 | 457 | 463 | 1.31% | Ballarat | .. |
| Ballarat | Ballarat | 2100209 | - | - | 0.00% | Ballarat | .. |
| Ballarat | Ballarat | 2100210 | - | - | 0.00% | Ballarat | .. |
| Ballarat | Ballarat | 2100211 | 367 | 368 | 0.27% | Ballarat | .. |
| Ballarat | Ballarat | 2100212 | 204 | 202 | -0.98% | Ballarat | .. |
| Ballarat | Ballarat | 2100213 | 253 | 249 | -1.58% | Ballarat | .. |
| Ballarat | Ballarat | 2100214 | 311 | 312 | 0.32% | Ballarat | .. |
| Ballarat | Ballarat | 2100215 | 352 | 347 | -1.42% | Ballarat | .. |
| Ballarat | Ballarat | 2100216 | 307 | 302 | -1.63% | Ballarat | .. |
| Ballarat | Ballarat | 2100217 | 251 | 251 | 0.00% | Ballarat | .. |
| Ballarat | Ballarat | 2100218 | 260 | 256 | -1.54% | Ballarat | .. |
| Ballarat | Ballarat | 2100219 | 151 | 150 | -0.66% | Ballarat | .. |
| Ballarat | Ballarat | 2100220 | 189 | 187 | -1.06% | Ballarat | .. |
| Ballarat | Ballarat | 2100221 | 184 | 185 | 0.54% | Ballarat | .. |
| Ballarat | Ballarat | 2100222 | 358 | 349 | -2.51% | Ballarat | .. |
| Ballarat | Ballarat | 2100223 | 370 | 361 | -2.43% | Ballarat | .. |
| Ballarat | Ballarat | 2100224 | 338 | 334 | -1.18% | Ballarat | .. |
| Ballarat | Ballarat | 2100225 | 221 | 217 | -1.81% | Ballarat | .. |
| Ballarat | Ballarat | 2100226 | 166 | 166 | 0.00% | Ballarat | .. |
| Ballarat | Ballarat | 2100227 | 267 | 266 | -0.37% | Ballarat | .. |
| Ballarat | Ballarat | 2100228 | 231 | 229 | -0.87% | Ballarat | .. |
| Ballarat | Ballarat | 2100229 | 270 | 276 | 2.22% | Ballarat | .. |
| Ballarat | Ballarat | 2100230 | 277 | 277 | 0.00% | Ballarat | .. |
| Ballarat | Ballarat | 2100231 | 304 | 302 | -0.66% | Ballarat | .. |
| Ballarat | Ballarat | 2100232 | 214 | 211 | -1.40% | Ballarat | .. |
| Ballarat | Ballarat | 2100233 | 277 | 271 | -2.17% | Ballarat | .. |
| Ballarat | Ballarat | 2100234 | 128 | 126 | -1.56% | Ballarat | .. |
| | Ballarat | | 8 863 | 8 796 | | | .. |
| Ballarat | Ballarat - North | 2100301 | 136 | 130 | -4.41% | Ballarat | .. |
| Ballarat | Ballarat - North | 2100302 | 263 | 258 | -1.90% | Ballarat | .. |
| Ballarat | Ballarat - North | 2100303 | 231 | 229 | -0.87% | Ballarat | .. |
| Ballarat | Ballarat - North | 2100304 | 300 | 312 | 4.00% | Ballarat | .. |
| Ballarat | Ballarat - North | 2100305 | 482 | 491 | 1.87% | Ballarat | .. |
| Ballarat | Ballarat - North | 2100306 | 205 | 210 | 2.44% | Ballarat | .. |

Ballarat

| Existing Division | SA2 Name | SA1 Code | Actual | Projected | Growth | Proposed Division | Split SA1 |
|-------------------|-------------------------|----------|--------|-----------|--------|-------------------|-----------|
| Ballarat | Ballarat - North | 2100307 | 269 | 279 | 3.72% | Ballarat | .. |
| Ballarat | Ballarat - North | 2100308 | 310 | 304 | -1.94% | Ballarat | .. |
| Ballarat | Ballarat - North | 2100309 | 477 | 500 | 4.82% | Ballarat | .. |
| Ballarat | Ballarat - North | 2100310 | 396 | 413 | 4.29% | Ballarat | .. |
| Ballarat | Ballarat - North | 2100311 | 529 | 577 | 9.07% | Ballarat | .. |
| Ballarat | Ballarat - North | 2100312 | 474 | 486 | 2.53% | Ballarat | .. |
| Ballarat | Ballarat - North | 2100313 | 359 | 356 | -0.84% | Ballarat | .. |
| Ballarat | Ballarat - North | 2100314 | 386 | 389 | 0.78% | Ballarat | .. |
| Ballarat | Ballarat - North | 2100315 | 412 | 409 | -0.73% | Ballarat | .. |
| Ballarat | Ballarat - North | 2100316 | 434 | 433 | -0.23% | Ballarat | .. |
| Ballarat | Ballarat - North | 2100317 | 310 | 314 | 1.29% | Ballarat | .. |
| Ballarat | Ballarat - North | 2100318 | 404 | 404 | 0.00% | Ballarat | .. |
| Ballarat | Ballarat - North | 2100319 | 286 | 289 | 1.05% | Ballarat | .. |
| Ballarat | Ballarat - North | 2100320 | 331 | 336 | 1.51% | Ballarat | .. |
| Ballarat | Ballarat - North | 2100321 | 324 | 321 | -0.93% | Ballarat | .. |
| Ballarat | Ballarat - North | 2100322 | 470 | 479 | 1.91% | Ballarat | .. |
| Ballarat | Ballarat - North | 2100323 | 255 | 261 | 2.35% | Ballarat | .. |
| Ballarat | Ballarat - North | 2100324 | 276 | 278 | 0.72% | Ballarat | .. |
| Ballarat | Ballarat - North | 2100325 | 218 | 214 | -1.83% | Ballarat | .. |
| Ballarat | Ballarat - North | 2100326 | 579 | 605 | 4.49% | Ballarat | .. |
| Ballarat | Ballarat - North | 2100327 | 553 | 563 | 1.81% | Ballarat | .. |
| Ballarat | Ballarat - North | 2100328 | 415 | 424 | 2.17% | Ballarat | .. |
| Ballarat | Ballarat - North | 2100329 | 533 | 528 | -0.94% | Ballarat | .. |
| Ballarat | Ballarat - North | 2100330 | 395 | 388 | -1.77% | Ballarat | .. |
| Ballarat | Ballarat - North | 2100331 | 394 | 396 | 0.51% | Ballarat | .. |
| Ballarat | Ballarat - North | 2100332 | 345 | 345 | 0.00% | Ballarat | .. |
| Ballarat | Ballarat - North | 2100333 | 521 | 519 | -0.38% | Ballarat | .. |
| Ballarat | Ballarat - North | 2100334 | 356 | 353 | -0.84% | Ballarat | .. |
| Ballarat | Ballarat - North | 2100335 | 423 | 419 | -0.95% | Ballarat | .. |
| Ballarat | Ballarat - North | 2100336 | - | - | 0.00% | Ballarat | .. |
| Ballarat | Ballarat - North | 2100337 | 341 | 343 | 0.59% | Ballarat | .. |
| Ballarat | Ballarat - North | 2100338 | 135 | 140 | 3.70% | Ballarat | .. |
| Ballarat | Ballarat - North | 2100339 | 206 | 208 | 0.97% | Ballarat | .. |
| Ballarat | Ballarat - North | 2100340 | 392 | 390 | -0.51% | Ballarat | .. |
| Ballarat | Ballarat - North | 2100341 | 224 | 233 | 4.02% | Ballarat | .. |
| Ballarat | Ballarat - North | 2100342 | 570 | 601 | 5.44% | Ballarat | .. |
| Ballarat | Ballarat - North | 2100343 | 248 | 253 | 2.02% | Ballarat | .. |
| Ballarat | Ballarat - North | 2100344 | 427 | 455 | 6.56% | Ballarat | .. |
| Ballarat | Ballarat - North | 2100345 | 256 | 257 | 0.39% | Ballarat | .. |
| Ballarat | Ballarat - North | 2100346 | 243 | 258 | 6.17% | Ballarat | .. |
| Ballarat | Ballarat - North | 2100347 | 310 | 308 | -0.65% | Ballarat | .. |
| Ballarat | Ballarat - North | 2100348 | 197 | 201 | 2.03% | Ballarat | .. |
| Ballarat | Ballarat - North | 2100349 | 362 | 370 | 2.21% | Ballarat | .. |
| Ballarat | Ballarat - North | 2100350 | 258 | 267 | 3.49% | Ballarat | .. |
| Ballarat | Ballarat - North | 2100351 | 255 | 250 | -1.96% | Ballarat | .. |
| | Ballarat - North | | 17 475 | 17 746 | | | .. |
| Ballarat | Ballarat - South | 2100401 | 423 | 435 | 2.84% | Ballarat | .. |
| Ballarat | Ballarat - South | 2100402 | 531 | 549 | 3.39% | Ballarat | .. |
| Ballarat | Ballarat - South | 2100403 | 1 036 | 1 120 | 8.11% | Ballarat | .. |
| Ballarat | Ballarat - South | 2100404 | 296 | 298 | 0.68% | Ballarat | .. |
| Ballarat | Ballarat - South | 2100405 | 442 | 452 | 2.26% | Ballarat | .. |
| Ballarat | Ballarat - South | 2100406 | 214 | 225 | 5.14% | Ballarat | .. |
| Ballarat | Ballarat - South | 2100407 | 384 | 380 | -1.04% | Ballarat | .. |
| Ballarat | Ballarat - South | 2100408 | 399 | 408 | 2.26% | Ballarat | .. |
| Ballarat | Ballarat - South | 2100409 | 304 | 300 | -1.32% | Ballarat | .. |
| Ballarat | Ballarat - South | 2100410 | 306 | 302 | -1.31% | Ballarat | .. |
| Ballarat | Ballarat - South | 2100411 | 327 | 327 | 0.00% | Ballarat | .. |
| Ballarat | Ballarat - South | 2100412 | 533 | 562 | 5.44% | Ballarat | .. |
| Ballarat | Ballarat - South | 2100413 | 1 | 1 | 0.00% | Ballarat | .. |

Ballarat

| Existing Division | SA2 Name | SA1 Code | Actual | Projected | Growth | Proposed Division | Split SA1 |
|-------------------|-------------------------|----------|--------|-----------|--------|-------------------|-----------|
| Ballarat | Ballarat - South | 2100414 | 271 | 288 | 6.27% | Ballarat | .. |
| Ballarat | Ballarat - South | 2100415 | 245 | 251 | 2.45% | Ballarat | .. |
| Ballarat | Ballarat - South | 2100416 | 354 | 362 | 2.26% | Ballarat | .. |
| Ballarat | Ballarat - South | 2100417 | 406 | 425 | 4.68% | Ballarat | .. |
| Ballarat | Ballarat - South | 2100418 | 201 | 196 | -2.49% | Ballarat | .. |
| Ballarat | Ballarat - South | 2100419 | 427 | 435 | 1.87% | Ballarat | .. |
| Ballarat | Ballarat - South | 2100420 | 421 | 418 | -0.71% | Ballarat | .. |
| Ballarat | Ballarat - South | 2100421 | 345 | 338 | -2.03% | Ballarat | .. |
| Ballarat | Ballarat - South | 2100422 | 534 | 569 | 6.55% | Ballarat | .. |
| Ballarat | Ballarat - South | 2100423 | 190 | 201 | 5.79% | Ballarat | .. |
| Ballarat | Ballarat - South | 2100424 | 373 | 382 | 2.41% | Ballarat | .. |
| Ballarat | Ballarat - South | 2100425 | 408 | 413 | 1.23% | Ballarat | .. |
| Ballarat | Ballarat - South | 2100426 | 287 | 284 | -1.05% | Ballarat | .. |
| Ballarat | Ballarat - South | 2100427 | 296 | 304 | 2.70% | Ballarat | .. |
| Ballarat | Ballarat - South | 2100428 | 304 | 299 | -1.64% | Ballarat | .. |
| Ballarat | Ballarat - South | 2100429 | 247 | 250 | 1.21% | Ballarat | .. |
| Ballarat | Ballarat - South | 2100430 | 373 | 370 | -0.80% | Ballarat | .. |
| Ballarat | Ballarat - South | 2100431 | 321 | 323 | 0.62% | Ballarat | .. |
| Ballarat | Ballarat - South | 2100432 | 353 | 350 | -0.85% | Ballarat | .. |
| Ballarat | Ballarat - South | 2100433 | 276 | 278 | 0.72% | Ballarat | .. |
| Ballarat | Ballarat - South | 2100434 | 395 | 399 | 1.01% | Ballarat | .. |
| Ballarat | Ballarat - South | 2100435 | 278 | 279 | 0.36% | Ballarat | .. |
| Ballarat | Ballarat - South | 2100436 | 382 | 376 | -1.57% | Ballarat | .. |
| Ballarat | Ballarat - South | 2100437 | 300 | 296 | -1.33% | Ballarat | .. |
| Ballarat | Ballarat - South | 2100438 | 497 | 490 | -1.41% | Ballarat | .. |
| Ballarat | Ballarat - South | 2100439 | 430 | 434 | 0.93% | Ballarat | .. |
| Ballarat | Ballarat - South | 2100440 | 264 | 263 | -0.38% | Ballarat | .. |
| Ballarat | Ballarat - South | 2100441 | 452 | 448 | -0.88% | Ballarat | .. |
| Ballarat | Ballarat - South | 2100442 | 261 | 258 | -1.15% | Ballarat | .. |
| Ballarat | Ballarat - South | 2100443 | 59 | 62 | 5.08% | Ballarat | .. |
| Ballarat | Ballarat - South | 2100444 | 250 | 257 | 2.80% | Ballarat | .. |
| Ballarat | Ballarat - South | 2100445 | 439 | 442 | 0.68% | Ballarat | .. |
| Ballarat | Ballarat - South | 2100446 | 242 | 247 | 2.07% | Ballarat | .. |
| Ballarat | Ballarat - South | 2100447 | 314 | 313 | -0.32% | Ballarat | .. |
| Ballarat | Ballarat - South | 2100448 | 259 | 268 | 3.47% | Ballarat | .. |
| Ballarat | Ballarat - South | 2100449 | 146 | 145 | -0.68% | Ballarat | .. |
| Ballarat | Ballarat - South | 2100450 | 647 | 678 | 4.79% | Ballarat | .. |
| Ballarat | Ballarat - South | 2100451 | 333 | 335 | 0.60% | Ballarat | .. |
| | Ballarat - South | | 17 776 | 18 085 | | | .. |
| Ballarat | Buninyong | 2100501 | 255 | 259 | 1.57% | Ballarat | .. |
| Ballarat | Buninyong | 2100502 | 539 | 565 | 4.82% | Ballarat | .. |
| Ballarat | Buninyong | 2100503 | 660 | 691 | 4.70% | Ballarat | .. |
| Ballarat | Buninyong | 2100504 | 408 | 429 | 5.15% | Ballarat | .. |
| Ballarat | Buninyong | 2100505 | 37 | 36 | -2.70% | Ballarat | .. |
| Ballarat | Buninyong | 2100506 | 335 | 330 | -1.49% | Ballarat | .. |
| Ballarat | Buninyong | 2100507 | 308 | 320 | 3.90% | Ballarat | .. |
| Ballarat | Buninyong | 2100508 | 327 | 327 | 0.00% | Ballarat | .. |
| Ballarat | Buninyong | 2100509 | 207 | 210 | 1.45% | Ballarat | .. |
| Ballarat | Buninyong | 2100510 | 247 | 251 | 1.62% | Ballarat | .. |
| Ballarat | Buninyong | 2100511 | 212 | 210 | -0.94% | Ballarat | .. |
| Ballarat | Buninyong | 2100512 | 208 | 207 | -0.48% | Ballarat | .. |
| Ballarat | Buninyong | 2100513 | 287 | 298 | 3.83% | Ballarat | .. |
| Ballarat | Buninyong | 2100514 | 144 | 152 | 5.56% | Ballarat | .. |
| Ballarat | Buninyong | 2100515 | 302 | 300 | -0.66% | Ballarat | .. |
| Ballarat | Buninyong | 2100516 | 283 | 279 | -1.41% | Ballarat | .. |
| Ballarat | Buninyong | 2100517 | 311 | 345 | 10.93% | Ballarat | .. |
| | Buninyong | | 5 070 | 5 209 | | | .. |
| Ballarat | Delacombe | 2100601 | 234 | 233 | -0.43% | Ballarat | .. |
| Ballarat | Delacombe | 2100602 | 331 | 336 | 1.51% | Ballarat | .. |

Ballarat

| Existing Division | SA2 Name | SA1 Code | Actual | Projected | Growth | Proposed Division | Split SA1 |
|-------------------|--------------------------------|----------|--------|-----------|--------|-------------------|-----------|
| Ballarat | Delacombe | 2100603 | 273 | 282 | 3.30% | Ballarat | .. |
| Ballarat | Delacombe | 2100604 | 248 | 248 | 0.00% | Ballarat | .. |
| Ballarat | Delacombe | 2100605 | 1 060 | 1 254 | 18.30% | Ballarat | .. |
| Ballarat | Delacombe | 2100606 | 268 | 263 | -1.87% | Ballarat | .. |
| Ballarat | Delacombe | 2100607 | 204 | 203 | -0.49% | Ballarat | .. |
| Ballarat | Delacombe | 2100608 | 201 | 211 | 4.98% | Ballarat | .. |
| Ballarat | Delacombe | 2100609 | 1 182 | 1 354 | 14.55% | Ballarat | .. |
| Ballarat | Delacombe | 2100610 | 362 | 368 | 1.66% | Ballarat | .. |
| Ballarat | Delacombe | 2100611 | 300 | 307 | 2.33% | Ballarat | .. |
| Ballarat | Delacombe | 2100612 | 322 | 318 | -1.24% | Ballarat | .. |
| Ballarat | Delacombe | 2100613 | 204 | 209 | 2.45% | Ballarat | .. |
| Ballarat | Delacombe | 2100614 | 111 | 121 | 9.01% | Ballarat | .. |
| | Delacombe | | 5 300 | 5 707 | | | .. |
| Ballarat | Wendouree - Miners Rest | 2100801 | 192 | 194 | 1.04% | Ballarat | .. |
| Ballarat | Wendouree - Miners Rest | 2100802 | 166 | 169 | 1.81% | Ballarat | .. |
| Ballarat | Wendouree - Miners Rest | 2100803 | 438 | 444 | 1.37% | Ballarat | .. |
| Ballarat | Wendouree - Miners Rest | 2100804 | 273 | 283 | 3.66% | Ballarat | .. |
| Ballarat | Wendouree - Miners Rest | 2100805 | 231 | 226 | -2.16% | Ballarat | .. |
| Ballarat | Wendouree - Miners Rest | 2100806 | 326 | 326 | 0.00% | Ballarat | .. |
| Ballarat | Wendouree - Miners Rest | 2100807 | 285 | 284 | -0.35% | Ballarat | .. |
| Ballarat | Wendouree - Miners Rest | 2100808 | 11 | 11 | 0.00% | Ballarat | .. |
| Ballarat | Wendouree - Miners Rest | 2100809 | 397 | 393 | -1.01% | Ballarat | .. |
| Ballarat | Wendouree - Miners Rest | 2100810 | 384 | 382 | -0.52% | Ballarat | .. |
| Ballarat | Wendouree - Miners Rest | 2100811 | 148 | 146 | -1.35% | Ballarat | .. |
| Ballarat | Wendouree - Miners Rest | 2100812 | 282 | 281 | -0.35% | Ballarat | .. |
| Ballarat | Wendouree - Miners Rest | 2100813 | 248 | 252 | 1.61% | Ballarat | .. |
| Ballarat | Wendouree - Miners Rest | 2100814 | - | - | 0.00% | Ballarat | .. |
| Ballarat | Wendouree - Miners Rest | 2100815 | 221 | 221 | 0.00% | Ballarat | .. |
| Ballarat | Wendouree - Miners Rest | 2100816 | 251 | 258 | 2.79% | Ballarat | .. |
| Ballarat | Wendouree - Miners Rest | 2100817 | 218 | 217 | -0.46% | Ballarat | .. |
| Ballarat | Wendouree - Miners Rest | 2100818 | 369 | 373 | 1.08% | Ballarat | .. |
| Ballarat | Wendouree - Miners Rest | 2100819 | 1 247 | 1 269 | 1.76% | Ballarat | .. |
| Ballarat | Wendouree - Miners Rest | 2100820 | 314 | 313 | -0.32% | Ballarat | .. |
| Ballarat | Wendouree - Miners Rest | 2100821 | 366 | 368 | 0.55% | Ballarat | .. |
| Ballarat | Wendouree - Miners Rest | 2100822 | 215 | 212 | -1.40% | Ballarat | .. |
| Ballarat | Wendouree - Miners Rest | 2100823 | 438 | 434 | -0.91% | Ballarat | .. |
| Ballarat | Wendouree - Miners Rest | 2100824 | 380 | 386 | 1.58% | Ballarat | .. |
| Ballarat | Wendouree - Miners Rest | 2100825 | 123 | 113 | -8.13% | Ballarat | .. |
| Ballarat | Wendouree - Miners Rest | 2100826 | 345 | 342 | -0.87% | Ballarat | .. |
| Ballarat | Wendouree - Miners Rest | 2100827 | 405 | 405 | 0.00% | Ballarat | .. |
| Ballarat | Wendouree - Miners Rest | 2100828 | 299 | 297 | -0.67% | Ballarat | .. |
| Ballarat | Wendouree - Miners Rest | 2100829 | 217 | 217 | 0.00% | Ballarat | .. |
| Ballarat | Wendouree - Miners Rest | 2100830 | 308 | 300 | -2.60% | Ballarat | .. |
| Ballarat | Wendouree - Miners Rest | 2100831 | 286 | 280 | -2.10% | Ballarat | .. |
| Ballarat | Wendouree - Miners Rest | 2100832 | 324 | 320 | -1.23% | Ballarat | .. |
| Ballarat | Wendouree - Miners Rest | 2100833 | 417 | 414 | -0.72% | Ballarat | .. |
| Ballarat | Wendouree - Miners Rest | 2100834 | 214 | 221 | 3.27% | Ballarat | .. |
| Ballarat | Wendouree - Miners Rest | 2100835 | 282 | 284 | 0.71% | Ballarat | .. |
| | Wendouree - Miners Rest | | 10 620 | 10 635 | | | .. |
| Ballarat | Bacchus Marsh Region | 2100901 | 448 | 460 | 2.68% | Ballarat | .. |
| Ballarat | Bacchus Marsh Region | 2100902 | 209 | 210 | 0.48% | Ballarat | .. |
| Ballarat | Bacchus Marsh Region | 2100903 | 299 | 297 | -0.67% | Ballarat | .. |
| Ballarat | Bacchus Marsh Region | 2100904 | 179 | 181 | 1.12% | Ballarat | .. |
| Ballarat | Bacchus Marsh Region | 2100905 | 248 | 243 | -2.02% | Ballarat | .. |
| Ballarat | Bacchus Marsh Region | 2100906 | 209 | 209 | 0.00% | Ballarat | .. |
| Ballarat | Bacchus Marsh Region | 2100907 | 303 | 308 | 1.65% | Ballarat | .. |
| Ballarat | Bacchus Marsh Region | 2100908 | 234 | 232 | -0.85% | Ballarat | .. |
| Ballarat | Bacchus Marsh Region | 2100909 | 257 | 259 | 0.78% | Ballarat | .. |
| Ballarat | Bacchus Marsh Region | 2100910 | 240 | 244 | 1.67% | Ballarat | .. |

Ballarat

| Existing Division | SA2 Name | SA1 Code | Actual | Projected | Growth | Proposed Division | Split SA1 |
|-------------------|-----------------------------|----------|--------|-----------|--------|-------------------|-----------|
| Ballarat | Bacchus Marsh Region | 2100911 | 228 | 243 | 6.58% | Ballarat | .. |
| Ballarat | Bacchus Marsh Region | 2100912 | 252 | 266 | 5.56% | Ballarat | .. |
| Ballarat | Bacchus Marsh Region | 2100913 | 323 | 360 | 11.46% | Ballarat | .. |
| Ballarat | Bacchus Marsh Region | 2100914 | 165 | 166 | 0.61% | Ballarat | .. |
| Ballarat | Bacchus Marsh Region | 2100915 | 260 | 265 | 1.92% | Ballarat | .. |
| Ballarat | Bacchus Marsh Region | 2100916 | 293 | 299 | 2.05% | Ballarat | .. |
| Ballarat | Bacchus Marsh Region | 2100917 | 383 | 394 | 2.87% | Ballarat | .. |
| | Bacchus Marsh Region | | 4 530 | 4 636 | | | .. |
| Ballarat | Creswick - Clunes | 2101001 | 306 | 301 | -1.63% | Ballarat | .. |
| Ballarat | Creswick - Clunes | 2101002 | 337 | 345 | 2.37% | Ballarat | .. |
| Ballarat | Creswick - Clunes | 2101003 | 225 | 222 | -1.33% | Ballarat | .. |
| Ballarat | Creswick - Clunes | 2101004 | 265 | 282 | 6.42% | Ballarat | .. |
| Ballarat | Creswick - Clunes | 2101005 | 136 | 129 | -5.15% | Ballarat | .. |
| Ballarat | Creswick - Clunes | 2101006 | 371 | 378 | 1.89% | Ballarat | .. |
| Ballarat | Creswick - Clunes | 2101007 | 315 | 319 | 1.27% | Ballarat | .. |
| Ballarat | Creswick - Clunes | 2101008 | 300 | 307 | 2.33% | Ballarat | .. |
| Ballarat | Creswick - Clunes | 2101009 | 161 | 166 | 3.11% | Ballarat | .. |
| Ballarat | Creswick - Clunes | 2101010 | 190 | 191 | 0.53% | Ballarat | .. |
| Ballarat | Creswick - Clunes | 2101011 | 270 | 273 | 1.11% | Ballarat | .. |
| Ballarat | Creswick - Clunes | 2101012 | 355 | 364 | 2.54% | Ballarat | .. |
| Ballarat | Creswick - Clunes | 2101013 | 307 | 311 | 1.30% | Ballarat | .. |
| Ballarat | Creswick - Clunes | 2101014 | 255 | 261 | 2.35% | Ballarat | .. |
| Ballarat | Creswick - Clunes | 2101015 | 245 | 245 | 0.00% | Ballarat | .. |
| Ballarat | Creswick - Clunes | 2101016 | 234 | 234 | 0.00% | Ballarat | .. |
| Ballarat | Creswick - Clunes | 2101017 | 228 | 225 | -1.32% | Ballarat | .. |
| Ballarat | Creswick - Clunes | 2101018 | 264 | 261 | -1.14% | Ballarat | .. |
| Ballarat | Creswick - Clunes | 2101019 | 446 | 452 | 1.35% | Ballarat | .. |
| Ballarat | Creswick - Clunes | 2101020 | 499 | 502 | 0.60% | Ballarat | .. |
| Ballarat | Creswick - Clunes | 2101021 | 200 | 204 | 2.00% | Ballarat | .. |
| | Creswick - Clunes | | 5 909 | 5 972 | | | .. |
| Ballarat | Daylesford | 2101101 | 328 | 333 | 1.52% | Ballarat | .. |
| Ballarat | Daylesford | 2101102 | 172 | 175 | 1.74% | Ballarat | .. |
| Ballarat | Daylesford | 2101103 | 216 | 221 | 2.31% | Ballarat | .. |
| Ballarat | Daylesford | 2101104 | 162 | 157 | -3.09% | Ballarat | .. |
| Ballarat | Daylesford | 2101105 | 233 | 236 | 1.29% | Ballarat | .. |
| Ballarat | Daylesford | 2101106 | 356 | 364 | 2.25% | Ballarat | .. |
| Ballarat | Daylesford | 2101107 | 348 | 353 | 1.44% | Ballarat | .. |
| Ballarat | Daylesford | 2101108 | 204 | 203 | -0.49% | Ballarat | .. |
| Ballarat | Daylesford | 2101109 | 239 | 241 | 0.84% | Ballarat | .. |
| Ballarat | Daylesford | 2101110 | 320 | 333 | 4.06% | Ballarat | .. |
| Ballarat | Daylesford | 2101111 | 238 | 240 | 0.84% | Ballarat | .. |
| Ballarat | Daylesford | 2101112 | 498 | 515 | 3.41% | Ballarat | .. |
| Ballarat | Daylesford | 2101113 | 397 | 405 | 2.02% | Ballarat | .. |
| Ballarat | Daylesford | 2101114 | 259 | 262 | 1.16% | Ballarat | .. |
| Ballarat | Daylesford | 2101115 | 364 | 360 | -1.10% | Ballarat | .. |
| Ballarat | Daylesford | 2101116 | 303 | 301 | -0.66% | Ballarat | .. |
| Ballarat | Daylesford | 2101117 | 251 | 245 | -2.39% | Ballarat | .. |
| Ballarat | Daylesford | 2101118 | 308 | 318 | 3.25% | Ballarat | .. |
| Ballarat | Daylesford | 2101119 | 282 | 289 | 2.48% | Ballarat | .. |
| Ballarat | Daylesford | 2101120 | 265 | 272 | 2.64% | Ballarat | .. |
| Ballarat | Daylesford | 2101121 | 274 | 279 | 1.82% | Ballarat | .. |
| Ballarat | Daylesford | 2101122 | 363 | 366 | 0.83% | Ballarat | .. |
| Ballarat | Daylesford | 2101123 | 224 | 222 | -0.89% | Ballarat | .. |
| Ballarat | Daylesford | 2101124 | 180 | 178 | -1.11% | Ballarat | .. |
| Ballarat | Daylesford | 2101125 | 353 | 357 | 1.13% | Ballarat | .. |
| | Daylesford | | 7 137 | 7 225 | | | .. |
| Ballarat | Gordon (Vic.) | 2101201 | 259 | 262 | 1.16% | Ballarat | .. |
| Ballarat | Gordon (Vic.) | 2101202 | 129 | 129 | 0.00% | Ballarat | .. |
| Ballarat | Gordon (Vic.) | 2101203 | 317 | 319 | 0.63% | Ballarat | .. |

Ballarat

| Existing Division | SA2 Name | SA1 Code | Actual | Projected | Growth | Proposed Division | Split SA1 |
|-------------------|----------------------|----------|--------|-----------|--------|-------------------|-----------|
| Ballarat | Gordon (Vic.) | 2101204 | 185 | 181 | -2.16% | Ballarat | .. |
| Ballarat | Gordon (Vic.) | 2101205 | 282 | 286 | 1.42% | Ballarat | .. |
| Ballarat | Gordon (Vic.) | 2101206 | 213 | 217 | 1.88% | Ballarat | .. |
| Ballarat | Gordon (Vic.) | 2101207 | 198 | 199 | 0.51% | Ballarat | .. |
| Ballarat | Gordon (Vic.) | 2101208 | 188 | 187 | -0.53% | Ballarat | .. |
| Ballarat | Gordon (Vic.) | 2101209 | 281 | 282 | 0.36% | Ballarat | .. |
| Ballarat | Gordon (Vic.) | 2101210 | 329 | 329 | 0.00% | Ballarat | .. |
| Ballarat | Gordon (Vic.) | 2101211 | 321 | 323 | 0.62% | Ballarat | .. |
| Ballarat | Gordon (Vic.) | 2101212 | 162 | 164 | 1.23% | Ballarat | .. |
| Ballarat | Gordon (Vic.) | 2101213 | 250 | 252 | 0.80% | Ballarat | .. |
| Ballarat | Gordon (Vic.) | 2101214 | 348 | 356 | 2.30% | Ballarat | .. |
| Ballarat | Gordon (Vic.) | 2101215 | 203 | 204 | 0.49% | Ballarat | .. |
| Ballarat | Gordon (Vic.) | 2101216 | 303 | 319 | 5.28% | Ballarat | .. |
| Ballarat | Gordon (Vic.) | 2101217 | 371 | 371 | 0.00% | Ballarat | .. |
| | Gordon (Vic.) | | 4 339 | 4 380 | | | .. |
| Ballarat | Avoca | 2101308 | 41 | 41 | 0.00% | Ballarat | .. |
| | Avoca | | 41 | 41 | | | .. |
| Ballarat | Beaufort | 2101406 | 16 | 18 | 12.50% | Ballarat | .. |
| Ballarat | Beaufort | 2101409 | 182 | 189 | 3.85% | Ballarat | .. |
| | Beaufort | | 198 | 207 | | | .. |
| Ballarat | Bacchus Marsh | 2135301 | 213 | 216 | 1.41% | Ballarat | .. |
| Ballarat | Bacchus Marsh | 2135302 | 396 | 412 | 4.04% | Ballarat | .. |
| Ballarat | Bacchus Marsh | 2135303 | 563 | 601 | 6.75% | Ballarat | .. |
| Ballarat | Bacchus Marsh | 2135304 | 295 | 300 | 1.69% | Ballarat | .. |
| Ballarat | Bacchus Marsh | 2135305 | 253 | 270 | 6.72% | Ballarat | .. |
| Ballarat | Bacchus Marsh | 2135306 | 247 | 250 | 1.21% | Ballarat | .. |
| Ballarat | Bacchus Marsh | 2135307 | 533 | 577 | 8.26% | Ballarat | .. |
| Ballarat | Bacchus Marsh | 2135308 | 678 | 781 | 15.19% | Ballarat | .. |
| Ballarat | Bacchus Marsh | 2135309 | 451 | 489 | 8.43% | Ballarat | .. |
| Ballarat | Bacchus Marsh | 2135310 | 308 | 320 | 3.90% | Ballarat | .. |
| Ballarat | Bacchus Marsh | 2135311 | 391 | 435 | 11.25% | Ballarat | .. |
| Ballarat | Bacchus Marsh | 2135312 | 362 | 375 | 3.59% | Ballarat | .. |
| Ballarat | Bacchus Marsh | 2135313 | 273 | 277 | 1.47% | Ballarat | .. |
| Ballarat | Bacchus Marsh | 2135314 | 404 | 418 | 3.47% | Ballarat | .. |
| Ballarat | Bacchus Marsh | 2135315 | 234 | 249 | 6.41% | Ballarat | .. |
| Ballarat | Bacchus Marsh | 2135316 | 527 | 546 | 3.61% | Ballarat | .. |
| Ballarat | Bacchus Marsh | 2135317 | 307 | 302 | -1.63% | Ballarat | .. |
| Ballarat | Bacchus Marsh | 2135318 | 293 | 307 | 4.78% | Ballarat | .. |
| Ballarat | Bacchus Marsh | 2135319 | 330 | 336 | 1.82% | Ballarat | .. |
| Ballarat | Bacchus Marsh | 2135320 | 462 | 503 | 8.87% | Ballarat | .. |
| Ballarat | Bacchus Marsh | 2135321 | 680 | 749 | 10.15% | Ballarat | .. |
| Ballarat | Bacchus Marsh | 2135322 | 282 | 283 | 0.35% | Ballarat | .. |
| Ballarat | Bacchus Marsh | 2135323 | 292 | 297 | 1.71% | Ballarat | .. |
| Ballarat | Bacchus Marsh | 2135324 | 362 | 376 | 3.87% | Ballarat | .. |
| Ballarat | Bacchus Marsh | 2135325 | 282 | 290 | 2.84% | Ballarat | .. |
| Ballarat | Bacchus Marsh | 2135326 | 553 | 602 | 8.86% | Ballarat | .. |
| Ballarat | Bacchus Marsh | 2135327 | 610 | 627 | 2.79% | Ballarat | .. |
| Ballarat | Bacchus Marsh | 2135328 | 324 | 328 | 1.23% | Ballarat | .. |
| Ballarat | Bacchus Marsh | 2135329 | 546 | 550 | 0.73% | Ballarat | .. |
| Ballarat | Bacchus Marsh | 2135330 | 404 | 403 | -0.25% | Ballarat | .. |
| Ballarat | Bacchus Marsh | 2135331 | 252 | 249 | -1.19% | Ballarat | .. |
| Ballarat | Bacchus Marsh | 2135332 | 292 | 308 | 5.48% | Ballarat | .. |
| Ballarat | Bacchus Marsh | 2135333 | 317 | 329 | 3.79% | Ballarat | .. |
| Ballarat | Bacchus Marsh | 2135334 | 356 | 405 | 13.76% | Ballarat | .. |
| Ballarat | Bacchus Marsh | 2135335 | 380 | 384 | 1.05% | Ballarat | .. |
| Ballarat | Bacchus Marsh | 2135336 | 240 | 236 | -1.67% | Ballarat | .. |
| Ballarat | Bacchus Marsh | 2135337 | 366 | 374 | 2.19% | Ballarat | .. |
| Ballarat | Bacchus Marsh | 2135338 | 327 | 327 | 0.00% | Ballarat | .. |
| Ballarat | Bacchus Marsh | 2135339 | 375 | 382 | 1.87% | Ballarat | .. |

Ballarat

| Existing Division | SA2 Name | SA1 Code | Actual | Projected | Growth | Proposed Division | Split SA1 |
|-----------------------|----------------------|----------|---------|-----------|--------|-------------------|-----------|
| | Bacchus Marsh | | 14 760 | 15 463 | | | .. |
| From Ballarat | | | 110 215 | 113 082 | | | .. |
| Ballarat Total | | | 110 215 | 113 082 | | | .. |

Batman

| Existing Division | SA2 Name | SA1 Code | Actual | Projected | Growth | Proposed Division | Split SA1 |
|-------------------|------------------|----------|--------|-----------|--------|-------------------|-----------|
| Batman | Kingsbury | 2120501 | 326 | 372 | 14.11% | Batman | .. |
| Batman | Kingsbury | 2120502 | 226 | 226 | 0.00% | Batman | .. |
| Batman | Kingsbury | 2120503 | 277 | 285 | 2.89% | Batman | .. |
| Batman | Kingsbury | 2120504 | 414 | 424 | 2.42% | Batman | .. |
| Batman | Kingsbury | 2120505 | 405 | 399 | -1.48% | Batman | .. |
| Batman | Kingsbury | 2120506 | 149 | 146 | -2.01% | Batman | .. |
| Batman | Kingsbury | 2120507 | 362 | 370 | 2.21% | Batman | .. |
| Batman | Kingsbury | 2120508 | 178 | 181 | 1.69% | Batman | .. |
| Batman | Kingsbury | 2120509 | 277 | 293 | 5.78% | Batman | .. |
| Batman | Kingsbury | 2120510 | 184 | 190 | 3.26% | Batman | .. |
| Batman | Kingsbury | 2120511 | 368 | 378 | 2.72% | Batman | .. |
| Batman | Kingsbury | 2120512 | 327 | 329 | 0.61% | Batman | .. |
| Batman | Kingsbury | 2120513 | 611 | 626 | 2.45% | Batman | .. |
| Batman | Kingsbury | 2120514 | 287 | 288 | 0.35% | Batman | .. |
| Batman | Kingsbury | 2120515 | 338 | 345 | 2.07% | Batman | .. |
| Batman | Kingsbury | 2120516 | 288 | 287 | -0.35% | Batman | .. |
| Batman | Kingsbury | 2120517 | 1 | 1 | 0.00% | Batman | .. |
| Batman | Kingsbury | 2120518 | 231 | 243 | 5.19% | Batman | .. |
| Batman | Kingsbury | 2120519 | - | - | 0.00% | Batman | .. |
| Batman | Kingsbury | 2120520 | 374 | 374 | 0.00% | Batman | .. |
| Batman | Kingsbury | 2120521 | 248 | 252 | 1.61% | Batman | .. |
| | Kingsbury | | 5 871 | 6 009 | | | .. |
| Batman | Preston | 2120601 | 375 | 384 | 2.40% | Batman | .. |
| Batman | Preston | 2120602 | 276 | 274 | -0.72% | Batman | .. |
| Batman | Preston | 2120603 | 432 | 479 | 10.88% | Batman | .. |
| Batman | Preston | 2120604 | 321 | 343 | 6.85% | Batman | .. |
| Batman | Preston | 2120605 | 399 | 411 | 3.01% | Batman | .. |
| Batman | Preston | 2120606 | 324 | 325 | 0.31% | Batman | .. |
| Batman | Preston | 2120607 | 319 | 324 | 1.57% | Batman | .. |
| Batman | Preston | 2120608 | 214 | 225 | 5.14% | Batman | .. |
| Batman | Preston | 2120609 | 354 | 361 | 1.98% | Batman | .. |
| Batman | Preston | 2120610 | 430 | 436 | 1.40% | Batman | .. |
| Batman | Preston | 2120611 | 360 | 370 | 2.78% | Batman | .. |
| Batman | Preston | 2120612 | 322 | 325 | 0.93% | Batman | .. |
| Batman | Preston | 2120613 | 441 | 441 | 0.00% | Batman | .. |
| Batman | Preston | 2120614 | 264 | 263 | -0.38% | Batman | .. |
| Batman | Preston | 2120615 | 360 | 362 | 0.56% | Batman | .. |
| Batman | Preston | 2120616 | 284 | 283 | -0.35% | Batman | .. |
| Batman | Preston | 2120617 | 350 | 347 | -0.86% | Batman | .. |
| Batman | Preston | 2120618 | 396 | 432 | 9.09% | Batman | .. |
| Batman | Preston | 2120619 | 317 | 320 | 0.95% | Batman | .. |
| Batman | Preston | 2120620 | 483 | 522 | 8.07% | Batman | .. |
| Batman | Preston | 2120621 | 333 | 357 | 7.21% | Batman | .. |
| Batman | Preston | 2120622 | 388 | 409 | 5.41% | Batman | .. |
| Batman | Preston | 2120623 | 425 | 434 | 2.12% | Batman | .. |
| Batman | Preston | 2120624 | 282 | 299 | 6.03% | Batman | .. |
| Batman | Preston | 2120625 | 385 | 407 | 5.71% | Batman | .. |
| Batman | Preston | 2120626 | 360 | 393 | 9.17% | Batman | .. |
| Batman | Preston | 2120627 | 304 | 311 | 2.30% | Batman | .. |
| Batman | Preston | 2120628 | 419 | 420 | 0.24% | Batman | .. |
| Batman | Preston | 2120629 | 266 | 266 | 0.00% | Batman | .. |
| Batman | Preston | 2120630 | 382 | 382 | 0.00% | Batman | .. |
| Batman | Preston | 2120631 | 289 | 289 | 0.00% | Batman | .. |
| Batman | Preston | 2120632 | 469 | 468 | -0.21% | Batman | .. |
| Batman | Preston | 2120633 | 222 | 238 | 7.21% | Batman | .. |
| Batman | Preston | 2120634 | 385 | 397 | 3.12% | Batman | .. |
| Batman | Preston | 2120635 | 5 | 6 | 20.00% | Batman | .. |
| Batman | Preston | 2120636 | 441 | 438 | -0.68% | Batman | .. |
| Batman | Preston | 2120637 | 370 | 372 | 0.54% | Batman | .. |

Batman

| Existing Division | SA2 Name | SA1 Code | Actual | Projected | Growth | Proposed Division | Split SA1 |
|-------------------|------------------|----------|--------|-----------|---------|-------------------|-----------|
| Batman | Preston | 2120638 | 336 | 382 | 13.69% | Batman | .. |
| Batman | Preston | 2120639 | 296 | 296 | 0.00% | Batman | .. |
| Batman | Preston | 2120640 | 287 | 305 | 6.27% | Batman | .. |
| Batman | Preston | 2120641 | 398 | 398 | 0.00% | Batman | .. |
| Batman | Preston | 2120642 | 450 | 471 | 4.67% | Batman | .. |
| Batman | Preston | 2120643 | 179 | 178 | -0.56% | Batman | .. |
| Batman | Preston | 2120644 | 483 | 572 | 18.43% | Batman | .. |
| Batman | Preston | 2120645 | 515 | 557 | 8.16% | Batman | .. |
| Batman | Preston | 2120646 | 373 | 371 | -0.54% | Batman | .. |
| Batman | Preston | 2120647 | 342 | 345 | 0.88% | Batman | .. |
| Batman | Preston | 2120648 | 288 | 298 | 3.47% | Batman | .. |
| Batman | Preston | 2120649 | 582 | 645 | 10.82% | Batman | .. |
| Batman | Preston | 2120650 | 200 | 208 | 4.00% | Batman | .. |
| Batman | Preston | 2120651 | 311 | 326 | 4.82% | Batman | .. |
| Batman | Preston | 2120652 | 361 | 362 | 0.28% | Batman | .. |
| Batman | Preston | 2120653 | 351 | 356 | 1.42% | Batman | .. |
| Batman | Preston | 2120654 | 266 | 279 | 4.89% | Batman | .. |
| Batman | Preston | 2120655 | 293 | 295 | 0.68% | Batman | .. |
| Batman | Preston | 2120656 | 419 | 419 | 0.00% | Batman | .. |
| Batman | Preston | 2120657 | 513 | 537 | 4.68% | Batman | .. |
| Batman | Preston | 2120658 | 415 | 411 | -0.96% | Batman | .. |
| Batman | Preston | 2120659 | 448 | 453 | 1.12% | Batman | .. |
| Batman | Preston | 2120660 | 304 | 312 | 2.63% | Batman | .. |
| Batman | Preston | 2120661 | 166 | 149 | -10.24% | Batman | .. |
| Batman | Preston | 2120662 | 361 | 371 | 2.77% | Batman | .. |
| Batman | Preston | 2120663 | 402 | 411 | 2.24% | Batman | .. |
| Batman | Preston | 2120664 | 232 | 247 | 6.47% | Batman | .. |
| Batman | Preston | 2120665 | 251 | 252 | 0.40% | Batman | .. |
| | Preston | | 22 568 | 23 319 | | | .. |
| Batman | Reservoir - East | 2120701 | 225 | 236 | 4.89% | Batman | .. |
| Batman | Reservoir - East | 2120702 | 232 | 231 | -0.43% | Batman | .. |
| Batman | Reservoir - East | 2120703 | 245 | 248 | 1.22% | Batman | .. |
| Batman | Reservoir - East | 2120704 | 287 | 304 | 5.92% | Batman | .. |
| Batman | Reservoir - East | 2120705 | 312 | 320 | 2.56% | Batman | .. |
| Batman | Reservoir - East | 2120706 | 307 | 324 | 5.54% | Batman | .. |
| Batman | Reservoir - East | 2120707 | 338 | 344 | 1.78% | Batman | .. |
| Batman | Reservoir - East | 2120708 | 253 | 261 | 3.16% | Batman | .. |
| Batman | Reservoir - East | 2120709 | 267 | 286 | 7.12% | Batman | .. |
| Batman | Reservoir - East | 2120710 | 286 | 303 | 5.94% | Batman | .. |
| Batman | Reservoir - East | 2120711 | 231 | 243 | 5.19% | Batman | .. |
| Batman | Reservoir - East | 2120712 | 231 | 239 | 3.46% | Batman | .. |
| Batman | Reservoir - East | 2120713 | 360 | 368 | 2.22% | Batman | .. |
| Batman | Reservoir - East | 2120714 | 379 | 388 | 2.37% | Batman | .. |
| Batman | Reservoir - East | 2120715 | 360 | 384 | 6.67% | Batman | .. |
| Batman | Reservoir - East | 2120716 | 405 | 401 | -0.99% | Batman | .. |
| Batman | Reservoir - East | 2120717 | 375 | 382 | 1.87% | Batman | .. |
| Batman | Reservoir - East | 2120718 | 303 | 310 | 2.31% | Batman | .. |
| Batman | Reservoir - East | 2120719 | 301 | 322 | 6.98% | Batman | .. |
| Batman | Reservoir - East | 2120720 | 298 | 296 | -0.67% | Batman | .. |
| Batman | Reservoir - East | 2120721 | 254 | 252 | -0.79% | Batman | .. |
| Batman | Reservoir - East | 2120722 | 268 | 277 | 3.36% | Batman | .. |
| Batman | Reservoir - East | 2120723 | 316 | 313 | -0.95% | Batman | .. |
| Batman | Reservoir - East | 2120724 | 322 | 329 | 2.17% | Batman | .. |
| Batman | Reservoir - East | 2120725 | 343 | 355 | 3.50% | Batman | .. |
| Batman | Reservoir - East | 2120726 | 256 | 270 | 5.47% | Batman | .. |
| Batman | Reservoir - East | 2120727 | 334 | 341 | 2.10% | Batman | .. |
| Batman | Reservoir - East | 2120728 | 331 | 336 | 1.51% | Batman | .. |
| Batman | Reservoir - East | 2120729 | 311 | 312 | 0.32% | Batman | .. |
| Batman | Reservoir - East | 2120730 | 226 | 229 | 1.33% | Batman | .. |

Batman

| Existing Division | SA2 Name | SA1 Code | Actual | Projected | Growth | Proposed Division | Split SA1 |
|-------------------|-------------------------|----------|--------|-----------|--------|-------------------|-----------|
| Batman | Reservoir - East | 2120731 | 345 | 351 | 1.74% | Batman | .. |
| Batman | Reservoir - East | 2120732 | 235 | 244 | 3.83% | Batman | .. |
| Batman | Reservoir - East | 2120733 | 325 | 341 | 4.92% | Batman | .. |
| Batman | Reservoir - East | 2120734 | 312 | 330 | 5.77% | Batman | .. |
| Batman | Reservoir - East | 2120735 | 366 | 373 | 1.91% | Batman | .. |
| Batman | Reservoir - East | 2120736 | 385 | 435 | 12.99% | Batman | .. |
| Batman | Reservoir - East | 2120737 | 407 | 430 | 5.65% | Batman | .. |
| Batman | Reservoir - East | 2120738 | 384 | 396 | 3.13% | Batman | .. |
| Batman | Reservoir - East | 2120739 | 234 | 243 | 3.85% | Batman | .. |
| Batman | Reservoir - East | 2120740 | 267 | 267 | 0.00% | Batman | .. |
| Batman | Reservoir - East | 2120741 | 323 | 321 | -0.62% | Batman | .. |
| Batman | Reservoir - East | 2120742 | 322 | 341 | 5.90% | Batman | .. |
| Batman | Reservoir - East | 2120743 | 326 | 342 | 4.91% | Batman | .. |
| Batman | Reservoir - East | 2120744 | 273 | 271 | -0.73% | Batman | .. |
| Batman | Reservoir - East | 2120745 | 170 | 179 | 5.29% | Batman | .. |
| Batman | Reservoir - East | 2120746 | 254 | 253 | -0.39% | Batman | .. |
| Batman | Reservoir - East | 2120747 | 280 | 279 | -0.36% | Batman | .. |
| Batman | Reservoir - East | 2120748 | 172 | 172 | 0.00% | Batman | .. |
| Batman | Reservoir - East | 2120749 | 284 | 286 | 0.70% | Batman | .. |
| Batman | Reservoir - East | 2120750 | 250 | 264 | 5.60% | Batman | .. |
| Batman | Reservoir - East | 2120751 | 197 | 202 | 2.54% | Batman | .. |
| Batman | Reservoir - East | 2120752 | 308 | 338 | 9.74% | Batman | .. |
| Batman | Reservoir - East | 2120753 | 338 | 337 | -0.30% | Batman | .. |
| Batman | Reservoir - East | 2120754 | 272 | 282 | 3.68% | Batman | .. |
| Batman | Reservoir - East | 2120755 | 287 | 297 | 3.48% | Batman | .. |
| Batman | Reservoir - East | 2120756 | 231 | 237 | 2.60% | Batman | .. |
| Batman | Reservoir - East | 2120757 | 359 | 368 | 2.51% | Batman | .. |
| Batman | Reservoir - East | 2120758 | 412 | 436 | 5.83% | Batman | .. |
| | Reservoir - East | | 17 274 | 17 819 | | | .. |
| Batman | Reservoir - West | 2120801 | 286 | 289 | 1.05% | Batman | .. |
| Batman | Reservoir - West | 2120802 | 316 | 319 | 0.95% | Batman | .. |
| Batman | Reservoir - West | 2120803 | 262 | 268 | 2.29% | Batman | .. |
| Batman | Reservoir - West | 2120804 | - | - | 0.00% | Batman | .. |
| Batman | Reservoir - West | 2120805 | 317 | 310 | -2.21% | Batman | .. |
| Batman | Reservoir - West | 2120806 | 260 | 254 | -2.31% | Batman | .. |
| Batman | Reservoir - West | 2120807 | 337 | 342 | 1.48% | Batman | .. |
| Batman | Reservoir - West | 2120808 | 398 | 404 | 1.51% | Batman | .. |
| Batman | Reservoir - West | 2120809 | 226 | 224 | -0.88% | Batman | .. |
| Batman | Reservoir - West | 2120810 | 182 | 184 | 1.10% | Batman | .. |
| Batman | Reservoir - West | 2120811 | 308 | 317 | 2.92% | Batman | .. |
| Batman | Reservoir - West | 2120812 | 207 | 217 | 4.83% | Batman | .. |
| Batman | Reservoir - West | 2120813 | 322 | 338 | 4.97% | Batman | .. |
| Batman | Reservoir - West | 2120814 | 347 | 358 | 3.17% | Batman | .. |
| Batman | Reservoir - West | 2120815 | 248 | 247 | -0.40% | Batman | .. |
| Batman | Reservoir - West | 2120816 | 336 | 341 | 1.49% | Batman | .. |
| Batman | Reservoir - West | 2120817 | 442 | 449 | 1.58% | Batman | .. |
| Batman | Reservoir - West | 2120818 | 386 | 380 | -1.55% | Batman | .. |
| Batman | Reservoir - West | 2120819 | 258 | 261 | 1.16% | Batman | .. |
| Batman | Reservoir - West | 2120820 | 196 | 195 | -0.51% | Batman | .. |
| Batman | Reservoir - West | 2120821 | 352 | 353 | 0.28% | Batman | .. |
| Batman | Reservoir - West | 2120822 | 266 | 272 | 2.26% | Batman | .. |
| Batman | Reservoir - West | 2120823 | 18 | 19 | 5.56% | Batman | .. |
| Batman | Reservoir - West | 2120824 | 362 | 376 | 3.87% | Batman | .. |
| Batman | Reservoir - West | 2120825 | 299 | 308 | 3.01% | Batman | .. |
| Batman | Reservoir - West | 2120826 | 345 | 352 | 2.03% | Batman | .. |
| Batman | Reservoir - West | 2120827 | 297 | 307 | 3.37% | Batman | .. |
| Batman | Reservoir - West | 2120828 | 476 | 487 | 2.31% | Batman | .. |
| Batman | Reservoir - West | 2120829 | 269 | 276 | 2.60% | Batman | .. |
| Batman | Reservoir - West | 2120830 | 318 | 329 | 3.46% | Batman | .. |

Batman

| Existing Division | SA2 Name | SA1 Code | Actual | Projected | Growth | Proposed Division | Split SA1 |
|--------------------|-------------------------|----------|--------|-----------|---------|-------------------|-----------|
| Batman | Reservoir - West | 2120831 | 367 | 383 | 4.36% | Batman | .. |
| Batman | Reservoir - West | 2120832 | 372 | 388 | 4.30% | Batman | .. |
| Batman | Reservoir - West | 2120833 | 318 | 318 | 0.00% | Batman | .. |
| Batman | Reservoir - West | 2120834 | 233 | 244 | 4.72% | Batman | .. |
| Batman | Reservoir - West | 2120835 | 270 | 275 | 1.85% | Batman | .. |
| Batman | Reservoir - West | 2120836 | 319 | 335 | 5.02% | Batman | .. |
| Batman | Reservoir - West | 2120837 | 89 | 85 | -4.49% | Batman | .. |
| Batman | Reservoir - West | 2120838 | 331 | 323 | -2.42% | Batman | .. |
| Batman | Reservoir - West | 2120839 | 304 | 311 | 2.30% | Batman | .. |
| Batman | Reservoir - West | 2120840 | 328 | 328 | 0.00% | Batman | .. |
| Batman | Reservoir - West | 2120841 | 180 | 194 | 7.78% | Batman | .. |
| Batman | Reservoir - West | 2120842 | 411 | 418 | 1.70% | Batman | .. |
| Batman | Reservoir - West | 2120843 | 111 | 109 | -1.80% | Batman | .. |
| Batman | Reservoir - West | 2120844 | 290 | 289 | -0.34% | Batman | .. |
| Batman | Reservoir - West | 2120845 | 1 | 1 | 0.00% | Batman | .. |
| Batman | Reservoir - West | 2120846 | 298 | 311 | 4.36% | Batman | .. |
| Batman | Reservoir - West | 2120847 | 284 | 283 | -0.35% | Batman | .. |
| Batman | Reservoir - West | 2120848 | - | - | 0.00% | Batman | .. |
| Batman | Reservoir - West | 2120849 | 262 | 277 | 5.73% | Batman | .. |
| Batman | Reservoir - West | 2120850 | 209 | 208 | -0.48% | Batman | .. |
| Batman | Reservoir - West | 2120851 | 345 | 353 | 2.32% | Batman | .. |
| Batman | Reservoir - West | 2120852 | 370 | 370 | 0.00% | Batman | .. |
| Batman | Reservoir - West | 2120853 | 157 | 157 | 0.00% | Batman | .. |
| Batman | Reservoir - West | 2120854 | 193 | 196 | 1.55% | Batman | .. |
| Batman | Reservoir - West | 2120855 | 244 | 245 | 0.41% | Batman | .. |
| Batman | Reservoir - West | 2120856 | 212 | 221 | 4.25% | Batman | .. |
| Batman | Reservoir - West | 2120857 | 321 | 329 | 2.49% | Batman | .. |
| Batman | Reservoir - West | 2120858 | 264 | 269 | 1.89% | Batman | .. |
| | Reservoir - West | | 15 719 | 15 996 | | | .. |
| Batman | Bundooro - West | 2121701 | 169 | 170 | 0.59% | Batman | .. |
| Batman | Bundooro - West | 2121702 | 323 | 327 | 1.24% | Batman | .. |
| Batman | Bundooro - West | 2121703 | 190 | 195 | 2.63% | Batman | .. |
| Batman | Bundooro - West | 2121704 | 216 | 213 | -1.39% | Batman | .. |
| Batman | Bundooro - West | 2121705 | 233 | 232 | -0.43% | Batman | .. |
| Batman | Bundooro - West | 2121706 | 286 | 283 | -1.05% | Batman | .. |
| Batman | Bundooro - West | 2121707 | 155 | 154 | -0.65% | Batman | .. |
| Batman | Bundooro - West | 2121708 | 129 | 133 | 3.10% | Batman | .. |
| Batman | Bundooro - West | 2121709 | 318 | 338 | 6.29% | Batman | .. |
| Batman | Bundooro - West | 2121710 | 155 | 154 | -0.65% | Batman | .. |
| Batman | Bundooro - West | 2121711 | 398 | 393 | -1.26% | Batman | .. |
| Batman | Bundooro - West | 2121712 | 180 | 183 | 1.67% | Batman | .. |
| Batman | Bundooro - West | 2121713 | 336 | 326 | -2.98% | Batman | .. |
| Batman | Bundooro - West | 2121714 | 204 | 203 | -0.49% | Batman | .. |
| Batman | Bundooro - West | 2121715 | 306 | 306 | 0.00% | Batman | .. |
| Batman | Bundooro - West | 2121716 | 106 | 110 | 3.77% | Batman | .. |
| Batman | Bundooro - West | 2121717 | 208 | 218 | 4.81% | Batman | .. |
| Batman | Bundooro - West | 2121718 | 249 | 261 | 4.82% | Batman | .. |
| | Bundooro - West | | 4 161 | 4 199 | | | .. |
| Batman | Thomastown | 2122324 | 6 | 6 | 0.00% | Batman | .. |
| Batman | Thomastown | 2122325 | 5 | 4 | -20.00% | Batman | .. |
| Batman | Thomastown | 2122344 | 3 | 3 | 0.00% | Batman | .. |
| | Thomastown | | 14 | 13 | | | .. |
| From Batman | | | 65 607 | 67 355 | | | .. |
| Scullin | Bundooro - North | 2121601 | 319 | 353 | 10.66% | Batman | .. |
| Scullin | Bundooro - North | 2121602 | 1 613 | 1 858 | 15.19% | Batman | .. |
| Scullin | Bundooro - North | 2121603 | 273 | 275 | 0.73% | Batman | .. |
| Scullin | Bundooro - North | 2121604 | 272 | 271 | -0.37% | Batman | .. |
| Scullin | Bundooro - North | 2121605 | 430 | 436 | 1.40% | Batman | .. |
| Scullin | Bundooro - North | 2121606 | 174 | 173 | -0.57% | Batman | .. |

Batman

| Existing Division | SA2 Name | SA1 Code | Actual | Projected | Growth | Proposed Division | Split SA1 |
|-------------------|-------------------------|----------|--------|-----------|--------|-------------------|-----------|
| Scullin | Bundoora - North | 2121607 | 271 | 279 | 2.95% | Batman | .. |
| Scullin | Bundoora - North | 2121608 | 251 | 249 | -0.80% | Batman | .. |
| Scullin | Bundoora - North | 2121609 | 317 | 317 | 0.00% | Batman | .. |
| Scullin | Bundoora - North | 2121610 | - | - | 0.00% | Batman | .. |
| Scullin | Bundoora - North | 2121611 | 285 | 296 | 3.86% | Batman | .. |
| Scullin | Bundoora - North | 2121612 | 235 | 243 | 3.40% | Batman | .. |
| | Bundoora - North | | 4 440 | 4 750 | | | .. |
| Scullin | Epping | 2121805 | 293 | 302 | 3.07% | Batman | .. |
| Scullin | Epping | 2121823 | 292 | 290 | -0.68% | Batman | .. |
| Scullin | Epping | 2121824 | 162 | 162 | 0.00% | Batman | .. |
| Scullin | Epping | 2121829 | 196 | 208 | 6.12% | Batman | .. |
| Scullin | Epping | 2121830 | 363 | 384 | 5.79% | Batman | .. |
| Scullin | Epping | 2121831 | 225 | 227 | 0.89% | Batman | .. |
| Scullin | Epping | 2121832 | 279 | 286 | 2.51% | Batman | .. |
| Scullin | Epping | 2121833 | 273 | 282 | 3.30% | Batman | .. |
| Scullin | Epping | 2121862 | - | - | 0.00% | Batman | .. |
| Scullin | Epping | 2121863 | 2 | 2 | 0.00% | Batman | .. |
| Scullin | Epping | 2121864 | 322 | 327 | 1.55% | Batman | .. |
| Scullin | Epping | 2121868 | 5 | 7 | 40.00% | Batman | .. |
| Scullin | Epping | 2121869 | 4 | 4 | 0.00% | Batman | .. |
| | Epping | | 2 416 | 2 481 | | | .. |
| Scullin | Lalor | 2121901 | 273 | 281 | 2.93% | Batman | .. |
| Scullin | Lalor | 2121902 | 327 | 322 | -1.53% | Batman | .. |
| Scullin | Lalor | 2121903 | 294 | 298 | 1.36% | Batman | .. |
| Scullin | Lalor | 2121904 | 271 | 270 | -0.37% | Batman | .. |
| Scullin | Lalor | 2121905 | 280 | 276 | -1.43% | Batman | .. |
| Scullin | Lalor | 2121906 | 315 | 314 | -0.32% | Batman | .. |
| Scullin | Lalor | 2121907 | 417 | 414 | -0.72% | Batman | .. |
| Scullin | Lalor | 2121908 | 197 | 200 | 1.52% | Batman | .. |
| Scullin | Lalor | 2121909 | 223 | 225 | 0.90% | Batman | .. |
| Scullin | Lalor | 2121910 | 237 | 234 | -1.27% | Batman | .. |
| Scullin | Lalor | 2121911 | 228 | 227 | -0.44% | Batman | .. |
| Scullin | Lalor | 2121912 | 238 | 240 | 0.84% | Batman | .. |
| Scullin | Lalor | 2121913 | 249 | 250 | 0.40% | Batman | .. |
| Scullin | Lalor | 2121914 | 286 | 282 | -1.40% | Batman | .. |
| Scullin | Lalor | 2121915 | 331 | 338 | 2.11% | Batman | .. |
| Scullin | Lalor | 2121916 | 295 | 294 | -0.34% | Batman | .. |
| Scullin | Lalor | 2121917 | 380 | 390 | 2.63% | Batman | .. |
| Scullin | Lalor | 2121918 | 345 | 353 | 2.32% | Batman | .. |
| Scullin | Lalor | 2121919 | 336 | 343 | 2.08% | Batman | .. |
| Scullin | Lalor | 2121920 | 334 | 347 | 3.89% | Batman | .. |
| Scullin | Lalor | 2121921 | 296 | 300 | 1.35% | Batman | .. |
| Scullin | Lalor | 2121922 | 222 | 226 | 1.80% | Batman | .. |
| Scullin | Lalor | 2121923 | 264 | 267 | 1.14% | Batman | .. |
| Scullin | Lalor | 2121924 | 298 | 295 | -1.01% | Batman | .. |
| Scullin | Lalor | 2121925 | 274 | 280 | 2.19% | Batman | .. |
| Scullin | Lalor | 2121926 | 208 | 206 | -0.96% | Batman | .. |
| Scullin | Lalor | 2121927 | 198 | 198 | 0.00% | Batman | .. |
| Scullin | Lalor | 2121928 | 351 | 347 | -1.14% | Batman | .. |
| Scullin | Lalor | 2121929 | 304 | 308 | 1.32% | Batman | .. |
| Scullin | Lalor | 2121930 | 1 871 | 2 207 | 17.96% | Batman | .. |
| Scullin | Lalor | 2121931 | 1 | 1 | 0.00% | Batman | .. |
| Scullin | Lalor | 2121932 | 237 | 242 | 2.11% | Batman | .. |
| Scullin | Lalor | 2121933 | 176 | 186 | 5.68% | Batman | .. |
| Scullin | Lalor | 2121934 | 264 | 269 | 1.89% | Batman | .. |
| Scullin | Lalor | 2121935 | 219 | 223 | 1.83% | Batman | .. |
| Scullin | Lalor | 2121936 | 191 | 195 | 2.09% | Batman | .. |
| Scullin | Lalor | 2121937 | 257 | 262 | 1.95% | Batman | .. |
| Scullin | Lalor | 2121938 | 230 | 232 | 0.87% | Batman | .. |

Batman

| Existing Division | SA2 Name | SA1 Code | Actual | Projected | Growth | Proposed Division | Split SA1 |
|-------------------|--------------------------|----------|--------|-----------|--------|-------------------|-----------|
| Scullin | Lalor | 2121939 | 182 | 185 | 1.65% | Batman | .. |
| Scullin | Lalor | 2121940 | 252 | 254 | 0.79% | Batman | .. |
| Scullin | Lalor | 2121941 | 359 | 364 | 1.39% | Batman | .. |
| Scullin | Lalor | 2121942 | 236 | 244 | 3.39% | Batman | .. |
| Scullin | Lalor | 2121943 | 215 | 220 | 2.33% | Batman | .. |
| Scullin | Lalor | 2121944 | 268 | 279 | 4.10% | Batman | .. |
| Scullin | Lalor | 2121945 | 206 | 208 | 0.97% | Batman | .. |
| Scullin | Lalor | 2121946 | 261 | 261 | 0.00% | Batman | .. |
| Scullin | Lalor | 2121947 | 213 | 226 | 6.10% | Batman | .. |
| Scullin | Lalor | 2121948 | 243 | 247 | 1.65% | Batman | .. |
| Scullin | Lalor | 2121949 | 260 | 274 | 5.38% | Batman | .. |
| Scullin | Lalor | 2121950 | 373 | 388 | 4.02% | Batman | .. |
| Scullin | Lalor | 2121951 | 310 | 307 | -0.97% | Batman | .. |
| | Lalor | | 15 095 | 15 599 | | | .. |
| Scullin | Mill Park - South | 2122101 | 297 | 296 | -0.34% | Batman | .. |
| Scullin | Mill Park - South | 2122106 | 350 | 347 | -0.86% | Batman | .. |
| Scullin | Mill Park - South | 2122107 | 359 | 355 | -1.11% | Batman | .. |
| Scullin | Mill Park - South | 2122108 | 300 | 296 | -1.33% | Batman | .. |
| Scullin | Mill Park - South | 2122109 | 230 | 230 | 0.00% | Batman | .. |
| Scullin | Mill Park - South | 2122110 | 410 | 409 | -0.24% | Batman | .. |
| Scullin | Mill Park - South | 2122111 | 305 | 308 | 0.98% | Batman | .. |
| Scullin | Mill Park - South | 2122112 | 315 | 311 | -1.27% | Batman | .. |
| Scullin | Mill Park - South | 2122113 | 390 | 384 | -1.54% | Batman | .. |
| Scullin | Mill Park - South | 2122114 | 321 | 313 | -2.49% | Batman | .. |
| Scullin | Mill Park - South | 2122115 | 202 | 200 | -0.99% | Batman | .. |
| Scullin | Mill Park - South | 2122116 | 209 | 206 | -1.44% | Batman | .. |
| Scullin | Mill Park - South | 2122117 | 309 | 307 | -0.65% | Batman | .. |
| Scullin | Mill Park - South | 2122118 | 336 | 330 | -1.79% | Batman | .. |
| Scullin | Mill Park - South | 2122119 | 230 | 227 | -1.30% | Batman | .. |
| Scullin | Mill Park - South | 2122120 | 299 | 297 | -0.67% | Batman | .. |
| Scullin | Mill Park - South | 2122121 | 337 | 337 | 0.00% | Batman | .. |
| Scullin | Mill Park - South | 2122122 | 197 | 197 | 0.00% | Batman | .. |
| Scullin | Mill Park - South | 2122123 | 206 | 211 | 2.43% | Batman | .. |
| Scullin | Mill Park - South | 2122124 | 329 | 323 | -1.82% | Batman | .. |
| Scullin | Mill Park - South | 2122125 | 461 | 460 | -0.22% | Batman | .. |
| Scullin | Mill Park - South | 2122126 | 157 | 156 | -0.64% | Batman | .. |
| Scullin | Mill Park - South | 2122127 | 212 | 209 | -1.42% | Batman | .. |
| Scullin | Mill Park - South | 2122128 | 149 | 147 | -1.34% | Batman | .. |
| Scullin | Mill Park - South | 2122129 | 227 | 227 | 0.00% | Batman | .. |
| | Mill Park - South | | 7 137 | 7 083 | | | .. |
| Scullin | Thomastown | 2122301 | 221 | 222 | 0.45% | Batman | .. |
| Scullin | Thomastown | 2122302 | 387 | 385 | -0.52% | Batman | .. |
| Scullin | Thomastown | 2122303 | 196 | 195 | -0.51% | Batman | .. |
| Scullin | Thomastown | 2122304 | 355 | 357 | 0.56% | Batman | .. |
| Scullin | Thomastown | 2122305 | 401 | 400 | -0.25% | Batman | .. |
| Scullin | Thomastown | 2122306 | 234 | 233 | -0.43% | Batman | .. |
| Scullin | Thomastown | 2122307 | 197 | 200 | 1.52% | Batman | .. |
| Scullin | Thomastown | 2122308 | 249 | 253 | 1.61% | Batman | .. |
| Scullin | Thomastown | 2122309 | 346 | 350 | 1.16% | Batman | .. |
| Scullin | Thomastown | 2122310 | 253 | 256 | 1.19% | Batman | .. |
| Scullin | Thomastown | 2122311 | 241 | 241 | 0.00% | Batman | .. |
| Scullin | Thomastown | 2122312 | 432 | 430 | -0.46% | Batman | .. |
| Scullin | Thomastown | 2122313 | 299 | 298 | -0.33% | Batman | .. |
| Scullin | Thomastown | 2122314 | 375 | 373 | -0.53% | Batman | .. |
| Scullin | Thomastown | 2122315 | 184 | 187 | 1.63% | Batman | .. |
| Scullin | Thomastown | 2122316 | 186 | 189 | 1.61% | Batman | .. |
| Scullin | Thomastown | 2122317 | 235 | 233 | -0.85% | Batman | .. |
| Scullin | Thomastown | 2122318 | 335 | 341 | 1.79% | Batman | .. |
| Scullin | Thomastown | 2122319 | 287 | 290 | 1.05% | Batman | .. |

Batman

| Existing Division | SA2 Name | SA1 Code | Actual | Projected | Growth | Proposed Division | Split SA1 |
|---------------------|---------------------|----------|---------|-----------|--------|-------------------|-----------|
| Scullin | Thomastown | 2122320 | 290 | 291 | 0.34% | Batman | .. |
| Scullin | Thomastown | 2122321 | 302 | 304 | 0.66% | Batman | .. |
| Scullin | Thomastown | 2122322 | 216 | 218 | 0.93% | Batman | .. |
| Scullin | Thomastown | 2122323 | 274 | 267 | -2.55% | Batman | .. |
| Scullin | Thomastown | 2122326 | 345 | 342 | -0.87% | Batman | .. |
| Scullin | Thomastown | 2122327 | 191 | 189 | -1.05% | Batman | .. |
| Scullin | Thomastown | 2122328 | 287 | 284 | -1.05% | Batman | .. |
| Scullin | Thomastown | 2122329 | 322 | 319 | -0.93% | Batman | .. |
| Scullin | Thomastown | 2122330 | 249 | 251 | 0.80% | Batman | .. |
| Scullin | Thomastown | 2122331 | 283 | 290 | 2.47% | Batman | .. |
| Scullin | Thomastown | 2122332 | 197 | 200 | 1.52% | Batman | .. |
| Scullin | Thomastown | 2122333 | 335 | 338 | 0.90% | Batman | .. |
| Scullin | Thomastown | 2122334 | 303 | 311 | 2.64% | Batman | .. |
| Scullin | Thomastown | 2122335 | - | - | 0.00% | Batman | .. |
| Scullin | Thomastown | 2122336 | 379 | 377 | -0.53% | Batman | .. |
| Scullin | Thomastown | 2122337 | 258 | 255 | -1.16% | Batman | .. |
| Scullin | Thomastown | 2122338 | 280 | 277 | -1.07% | Batman | .. |
| Scullin | Thomastown | 2122339 | 226 | 228 | 0.88% | Batman | .. |
| Scullin | Thomastown | 2122340 | 287 | 291 | 1.39% | Batman | .. |
| Scullin | Thomastown | 2122341 | 299 | 301 | 0.67% | Batman | .. |
| Scullin | Thomastown | 2122342 | 365 | 364 | -0.27% | Batman | .. |
| Scullin | Thomastown | 2122343 | 289 | 287 | -0.69% | Batman | .. |
| Scullin | Thomastown | 2122345 | 334 | 329 | -1.50% | Batman | .. |
| Scullin | Thomastown | 2122346 | 358 | 354 | -1.12% | Batman | .. |
| Scullin | Thomastown | 2122347 | 335 | 334 | -0.30% | Batman | .. |
| Scullin | Thomastown | 2122348 | 307 | 305 | -0.65% | Batman | .. |
| Scullin | Thomastown | 2122349 | 292 | 288 | -1.37% | Batman | .. |
| Scullin | Thomastown | 2122350 | 2 | 2 | 0.00% | Batman | .. |
| Scullin | Thomastown | 2122351 | 203 | 200 | -1.48% | Batman | .. |
| Scullin | Thomastown | 2122352 | 136 | 136 | 0.00% | Batman | .. |
| Scullin | Thomastown | 2122353 | 257 | 254 | -1.17% | Batman | .. |
| Scullin | Thomastown | 2122354 | 237 | 237 | 0.00% | Batman | .. |
| | Thomastown | | 13 851 | 13 856 | | | .. |
| From Scullin | | | 42 939 | 43 769 | | | .. |
| Wills | Coburg | 2110823 | 418 | 410 | -1.91% | Batman | .. |
| | Coburg | | 418 | 410 | | | .. |
| Wills | Coburg North | 2123602 | 422 | 428 | 1.42% | Batman | .. |
| Wills | Coburg North | 2123603 | 364 | 366 | 0.55% | Batman | .. |
| Wills | Coburg North | 2123604 | 419 | 423 | 0.95% | Batman | .. |
| Wills | Coburg North | 2123605 | 17 | 18 | 5.88% | Batman | .. |
| Wills | Coburg North | 2123606 | 231 | 235 | 1.73% | Batman | .. |
| Wills | Coburg North | 2123607 | 289 | 289 | 0.00% | Batman | .. |
| Wills | Coburg North | 2123618 | 715 | 884 | 23.64% | Batman | .. |
| | Coburg North | | 2 457 | 2 643 | | | .. |
| From Wills | | | 2 875 | 3 053 | | | .. |
| Batman Total | | | 111 421 | 114 177 | | | .. |

Bendigo

| Existing Division | SA2 Name | SA1 Code | Actual | Projected | Growth | Proposed Division | Split SA1 |
|-------------------|------------------------------|----------|--------|-----------|--------|-------------------|-----------|
| Bendigo | Daylesford | 2101119 | 2 | 2 | 0.00% | Bendigo | .. |
| | Daylesford | | 2 | 2 | | | .. |
| Bendigo | Maryborough Region | 2101711 | 4 | 4 | 0.00% | Bendigo | .. |
| Bendigo | Maryborough Region | 2101712 | 69 | 69 | 0.00% | Bendigo | .. |
| Bendigo | Maryborough Region | 2101713 | 62 | 62 | 0.00% | Bendigo | .. |
| | Maryborough Region | | 135 | 135 | | | .. |
| Bendigo | Bendigo | 2101801 | 331 | 327 | -1.21% | Bendigo | .. |
| Bendigo | Bendigo | 2101802 | 177 | 172 | -2.82% | Bendigo | .. |
| Bendigo | Bendigo | 2101803 | 335 | 335 | 0.00% | Bendigo | .. |
| Bendigo | Bendigo | 2101804 | 201 | 202 | 0.50% | Bendigo | .. |
| Bendigo | Bendigo | 2101805 | 245 | 245 | 0.00% | Bendigo | .. |
| Bendigo | Bendigo | 2101806 | 276 | 271 | -1.81% | Bendigo | .. |
| Bendigo | Bendigo | 2101807 | 329 | 331 | 0.61% | Bendigo | .. |
| Bendigo | Bendigo | 2101808 | 173 | 172 | -0.58% | Bendigo | .. |
| Bendigo | Bendigo | 2101809 | 296 | 295 | -0.34% | Bendigo | .. |
| Bendigo | Bendigo | 2101810 | 207 | 207 | 0.00% | Bendigo | .. |
| Bendigo | Bendigo | 2101811 | 308 | 307 | -0.32% | Bendigo | .. |
| Bendigo | Bendigo | 2101812 | 177 | 175 | -1.13% | Bendigo | .. |
| Bendigo | Bendigo | 2101813 | 346 | 341 | -1.45% | Bendigo | .. |
| Bendigo | Bendigo | 2101814 | 144 | 141 | -2.08% | Bendigo | .. |
| Bendigo | Bendigo | 2101815 | 376 | 370 | -1.60% | Bendigo | .. |
| Bendigo | Bendigo | 2101816 | 352 | 354 | 0.57% | Bendigo | .. |
| Bendigo | Bendigo | 2101817 | 348 | 348 | 0.00% | Bendigo | .. |
| Bendigo | Bendigo | 2101818 | 313 | 313 | 0.00% | Bendigo | .. |
| Bendigo | Bendigo | 2101819 | 171 | 169 | -1.17% | Bendigo | .. |
| Bendigo | Bendigo | 2101820 | 74 | 73 | -1.35% | Bendigo | .. |
| Bendigo | Bendigo | 2101821 | 276 | 274 | -0.72% | Bendigo | .. |
| Bendigo | Bendigo | 2101822 | 258 | 253 | -1.94% | Bendigo | .. |
| Bendigo | Bendigo | 2101823 | 279 | 281 | 0.72% | Bendigo | .. |
| Bendigo | Bendigo | 2101824 | 381 | 383 | 0.52% | Bendigo | .. |
| Bendigo | Bendigo | 2101825 | 248 | 247 | -0.40% | Bendigo | .. |
| Bendigo | Bendigo | 2101826 | 208 | 205 | -1.44% | Bendigo | .. |
| Bendigo | Bendigo | 2101827 | 384 | 386 | 0.52% | Bendigo | .. |
| Bendigo | Bendigo | 2101828 | 289 | 284 | -1.73% | Bendigo | .. |
| Bendigo | Bendigo | 2101829 | 157 | 158 | 0.64% | Bendigo | .. |
| Bendigo | Bendigo | 2101830 | 465 | 473 | 1.72% | Bendigo | .. |
| Bendigo | Bendigo | 2101831 | 340 | 336 | -1.18% | Bendigo | .. |
| Bendigo | Bendigo | 2101832 | 262 | 260 | -0.76% | Bendigo | .. |
| Bendigo | Bendigo | 2101833 | 344 | 342 | -0.58% | Bendigo | .. |
| Bendigo | Bendigo | 2101834 | 280 | 281 | 0.36% | Bendigo | .. |
| Bendigo | Bendigo | 2101835 | 409 | 410 | 0.24% | Bendigo | .. |
| Bendigo | Bendigo | 2101836 | 146 | 139 | -4.79% | Bendigo | .. |
| Bendigo | Bendigo | 2101837 | 366 | 361 | -1.37% | Bendigo | .. |
| Bendigo | Bendigo | 2101838 | 171 | 172 | 0.58% | Bendigo | .. |
| | Bendigo | | 10 442 | 10 393 | | | .. |
| Bendigo | California Gully - Eaglehawk | 2101901 | 414 | 414 | 0.00% | Bendigo | .. |
| Bendigo | California Gully - Eaglehawk | 2101902 | 485 | 497 | 2.47% | Bendigo | .. |
| Bendigo | California Gully - Eaglehawk | 2101903 | 257 | 264 | 2.72% | Bendigo | .. |
| Bendigo | California Gully - Eaglehawk | 2101904 | 326 | 330 | 1.23% | Bendigo | .. |
| Bendigo | California Gully - Eaglehawk | 2101905 | 439 | 446 | 1.59% | Bendigo | .. |
| Bendigo | California Gully - Eaglehawk | 2101906 | 103 | 112 | 8.74% | Bendigo | .. |
| Bendigo | California Gully - Eaglehawk | 2101907 | 629 | 723 | 14.94% | Bendigo | .. |
| Bendigo | California Gully - Eaglehawk | 2101908 | 430 | 435 | 1.16% | Bendigo | .. |
| Bendigo | California Gully - Eaglehawk | 2101909 | 510 | 512 | 0.39% | Bendigo | .. |
| Bendigo | California Gully - Eaglehawk | 2101910 | 315 | 311 | -1.27% | Bendigo | .. |
| Bendigo | California Gully - Eaglehawk | 2101911 | 235 | 246 | 4.68% | Bendigo | .. |
| Bendigo | California Gully - Eaglehawk | 2101912 | 807 | 959 | 18.84% | Bendigo | .. |
| Bendigo | California Gully - Eaglehawk | 2101913 | 354 | 364 | 2.82% | Bendigo | .. |
| Bendigo | California Gully - Eaglehawk | 2101914 | 340 | 331 | -2.65% | Bendigo | .. |

Bendigo

| Existing Division | SA2 Name | SA1 Code | Actual | Projected | Growth | Proposed Division | Split SA1 |
|-------------------|-------------------------------------|----------|--------|-----------|---------|-------------------|-----------|
| Bendigo | California Gully - Eaglehawk | 2101915 | 265 | 265 | 0.00% | Bendigo | .. |
| Bendigo | California Gully - Eaglehawk | 2101916 | 227 | 232 | 2.20% | Bendigo | .. |
| Bendigo | California Gully - Eaglehawk | 2101917 | 149 | 161 | 8.05% | Bendigo | .. |
| Bendigo | California Gully - Eaglehawk | 2101918 | 240 | 246 | 2.50% | Bendigo | .. |
| Bendigo | California Gully - Eaglehawk | 2101919 | 412 | 416 | 0.97% | Bendigo | .. |
| Bendigo | California Gully - Eaglehawk | 2101920 | 612 | 664 | 8.50% | Bendigo | .. |
| Bendigo | California Gully - Eaglehawk | 2101921 | 353 | 370 | 4.82% | Bendigo | .. |
| Bendigo | California Gully - Eaglehawk | 2101922 | 418 | 423 | 1.20% | Bendigo | .. |
| Bendigo | California Gully - Eaglehawk | 2101923 | 218 | 229 | 5.05% | Bendigo | .. |
| Bendigo | California Gully - Eaglehawk | 2101924 | 256 | 253 | -1.17% | Bendigo | .. |
| | California Gully - Eaglehawk | | 8 794 | 9 203 | | | .. |
| Bendigo | East Bendigo - Kennington | 2102001 | 182 | 180 | -1.10% | Bendigo | .. |
| Bendigo | East Bendigo - Kennington | 2102002 | 167 | 167 | 0.00% | Bendigo | .. |
| Bendigo | East Bendigo - Kennington | 2102003 | 246 | 246 | 0.00% | Bendigo | .. |
| Bendigo | East Bendigo - Kennington | 2102004 | 308 | 303 | -1.62% | Bendigo | .. |
| Bendigo | East Bendigo - Kennington | 2102005 | 341 | 337 | -1.17% | Bendigo | .. |
| Bendigo | East Bendigo - Kennington | 2102006 | 332 | 314 | -5.42% | Bendigo | .. |
| Bendigo | East Bendigo - Kennington | 2102007 | 197 | 199 | 1.02% | Bendigo | .. |
| Bendigo | East Bendigo - Kennington | 2102008 | 160 | 154 | -3.75% | Bendigo | .. |
| Bendigo | East Bendigo - Kennington | 2102009 | 268 | 267 | -0.37% | Bendigo | .. |
| Bendigo | East Bendigo - Kennington | 2102010 | 322 | 325 | 0.93% | Bendigo | .. |
| Bendigo | East Bendigo - Kennington | 2102011 | 469 | 456 | -2.77% | Bendigo | .. |
| Bendigo | East Bendigo - Kennington | 2102012 | 227 | 227 | 0.00% | Bendigo | .. |
| Bendigo | East Bendigo - Kennington | 2102013 | 224 | 224 | 0.00% | Bendigo | .. |
| Bendigo | East Bendigo - Kennington | 2102014 | 220 | 224 | 1.82% | Bendigo | .. |
| Bendigo | East Bendigo - Kennington | 2102015 | 264 | 262 | -0.76% | Bendigo | .. |
| Bendigo | East Bendigo - Kennington | 2102016 | 215 | 214 | -0.47% | Bendigo | .. |
| Bendigo | East Bendigo - Kennington | 2102017 | 186 | 181 | -2.69% | Bendigo | .. |
| Bendigo | East Bendigo - Kennington | 2102018 | 407 | 407 | 0.00% | Bendigo | .. |
| Bendigo | East Bendigo - Kennington | 2102019 | 410 | 411 | 0.24% | Bendigo | .. |
| Bendigo | East Bendigo - Kennington | 2102020 | 192 | 191 | -0.52% | Bendigo | .. |
| Bendigo | East Bendigo - Kennington | 2102021 | 346 | 347 | 0.29% | Bendigo | .. |
| Bendigo | East Bendigo - Kennington | 2102022 | 203 | 204 | 0.49% | Bendigo | .. |
| Bendigo | East Bendigo - Kennington | 2102023 | 167 | 165 | -1.20% | Bendigo | .. |
| Bendigo | East Bendigo - Kennington | 2102024 | 283 | 284 | 0.35% | Bendigo | .. |
| Bendigo | East Bendigo - Kennington | 2102025 | 427 | 419 | -1.87% | Bendigo | .. |
| Bendigo | East Bendigo - Kennington | 2102026 | 321 | 317 | -1.25% | Bendigo | .. |
| Bendigo | East Bendigo - Kennington | 2102027 | 160 | 158 | -1.25% | Bendigo | .. |
| Bendigo | East Bendigo - Kennington | 2102028 | 293 | 290 | -1.02% | Bendigo | .. |
| Bendigo | East Bendigo - Kennington | 2102029 | 339 | 344 | 1.47% | Bendigo | .. |
| Bendigo | East Bendigo - Kennington | 2102030 | 285 | 275 | -3.51% | Bendigo | .. |
| Bendigo | East Bendigo - Kennington | 2102031 | 368 | 359 | -2.45% | Bendigo | .. |
| Bendigo | East Bendigo - Kennington | 2102032 | 289 | 289 | 0.00% | Bendigo | .. |
| Bendigo | East Bendigo - Kennington | 2102033 | 345 | 333 | -3.48% | Bendigo | .. |
| Bendigo | East Bendigo - Kennington | 2102034 | 303 | 284 | -6.27% | Bendigo | .. |
| Bendigo | East Bendigo - Kennington | 2102035 | 292 | 288 | -1.37% | Bendigo | .. |
| Bendigo | East Bendigo - Kennington | 2102036 | 290 | 278 | -4.14% | Bendigo | .. |
| Bendigo | East Bendigo - Kennington | 2102037 | 2 | 2 | 0.00% | Bendigo | .. |
| Bendigo | East Bendigo - Kennington | 2102038 | 241 | 227 | -5.81% | Bendigo | .. |
| Bendigo | East Bendigo - Kennington | 2102039 | 15 | 13 | -13.33% | Bendigo | .. |
| | East Bendigo - Kennington | | 10 306 | 10 165 | | | .. |
| Bendigo | Flora Hill - Spring Gully | 2102101 | 261 | 262 | 0.38% | Bendigo | .. |
| Bendigo | Flora Hill - Spring Gully | 2102102 | 345 | 339 | -1.74% | Bendigo | .. |
| Bendigo | Flora Hill - Spring Gully | 2102103 | 264 | 263 | -0.38% | Bendigo | .. |
| Bendigo | Flora Hill - Spring Gully | 2102104 | 418 | 422 | 0.96% | Bendigo | .. |
| Bendigo | Flora Hill - Spring Gully | 2102105 | 290 | 296 | 2.07% | Bendigo | .. |
| Bendigo | Flora Hill - Spring Gully | 2102106 | 165 | 166 | 0.61% | Bendigo | .. |
| Bendigo | Flora Hill - Spring Gully | 2102107 | 323 | 325 | 0.62% | Bendigo | .. |
| Bendigo | Flora Hill - Spring Gully | 2102108 | 190 | 191 | 0.53% | Bendigo | .. |

Bendigo

| Existing Division | SA2 Name | SA1 Code | Actual | Projected | Growth | Proposed Division | Split SA1 |
|-------------------|----------------------------------|----------|--------|-----------|--------|-------------------|-----------|
| Bendigo | Flora Hill - Spring Gully | 2102109 | 293 | 292 | -0.34% | Bendigo | .. |
| Bendigo | Flora Hill - Spring Gully | 2102110 | 366 | 368 | 0.55% | Bendigo | .. |
| Bendigo | Flora Hill - Spring Gully | 2102111 | 422 | 423 | 0.24% | Bendigo | .. |
| Bendigo | Flora Hill - Spring Gully | 2102112 | 233 | 236 | 1.29% | Bendigo | .. |
| Bendigo | Flora Hill - Spring Gully | 2102113 | 220 | 225 | 2.27% | Bendigo | .. |
| Bendigo | Flora Hill - Spring Gully | 2102114 | 259 | 256 | -1.16% | Bendigo | .. |
| Bendigo | Flora Hill - Spring Gully | 2102115 | 426 | 431 | 1.17% | Bendigo | .. |
| Bendigo | Flora Hill - Spring Gully | 2102116 | 203 | 201 | -0.99% | Bendigo | .. |
| Bendigo | Flora Hill - Spring Gully | 2102117 | 247 | 242 | -2.02% | Bendigo | .. |
| Bendigo | Flora Hill - Spring Gully | 2102118 | 336 | 331 | -1.49% | Bendigo | .. |
| Bendigo | Flora Hill - Spring Gully | 2102119 | 330 | 318 | -3.64% | Bendigo | .. |
| Bendigo | Flora Hill - Spring Gully | 2102120 | 248 | 251 | 1.21% | Bendigo | .. |
| Bendigo | Flora Hill - Spring Gully | 2102121 | 173 | 172 | -0.58% | Bendigo | .. |
| Bendigo | Flora Hill - Spring Gully | 2102122 | 150 | 152 | 1.33% | Bendigo | .. |
| Bendigo | Flora Hill - Spring Gully | 2102123 | - | - | 0.00% | Bendigo | .. |
| Bendigo | Flora Hill - Spring Gully | 2102124 | 1 | 1 | 0.00% | Bendigo | .. |
| Bendigo | Flora Hill - Spring Gully | 2102125 | 265 | 262 | -1.13% | Bendigo | .. |
| Bendigo | Flora Hill - Spring Gully | 2102126 | 281 | 278 | -1.07% | Bendigo | .. |
| Bendigo | Flora Hill - Spring Gully | 2102127 | - | - | 0.00% | Bendigo | .. |
| | Flora Hill - Spring Gully | | 6 709 | 6 703 | | | .. |
| Bendigo | Kangaroo Flat - Golden Square | 2102201 | 307 | 301 | -1.95% | Bendigo | .. |
| Bendigo | Kangaroo Flat - Golden Square | 2102202 | 529 | 546 | 3.21% | Bendigo | .. |
| Bendigo | Kangaroo Flat - Golden Square | 2102203 | 190 | 190 | 0.00% | Bendigo | .. |
| Bendigo | Kangaroo Flat - Golden Square | 2102204 | 431 | 451 | 4.64% | Bendigo | .. |
| Bendigo | Kangaroo Flat - Golden Square | 2102205 | 302 | 298 | -1.32% | Bendigo | .. |
| Bendigo | Kangaroo Flat - Golden Square | 2102206 | 286 | 289 | 1.05% | Bendigo | .. |
| Bendigo | Kangaroo Flat - Golden Square | 2102207 | 604 | 652 | 7.95% | Bendigo | .. |
| Bendigo | Kangaroo Flat - Golden Square | 2102208 | 346 | 347 | 0.29% | Bendigo | .. |
| Bendigo | Kangaroo Flat - Golden Square | 2102209 | 364 | 364 | 0.00% | Bendigo | .. |
| Bendigo | Kangaroo Flat - Golden Square | 2102210 | 328 | 327 | -0.30% | Bendigo | .. |
| Bendigo | Kangaroo Flat - Golden Square | 2102211 | 344 | 341 | -0.87% | Bendigo | .. |
| Bendigo | Kangaroo Flat - Golden Square | 2102212 | 401 | 420 | 4.74% | Bendigo | .. |
| Bendigo | Kangaroo Flat - Golden Square | 2102213 | 167 | 170 | 1.80% | Bendigo | .. |
| Bendigo | Kangaroo Flat - Golden Square | 2102214 | 214 | 214 | 0.00% | Bendigo | .. |
| Bendigo | Kangaroo Flat - Golden Square | 2102215 | 237 | 246 | 3.80% | Bendigo | .. |
| Bendigo | Kangaroo Flat - Golden Square | 2102216 | 672 | 699 | 4.02% | Bendigo | .. |
| Bendigo | Kangaroo Flat - Golden Square | 2102217 | 390 | 403 | 3.33% | Bendigo | .. |
| Bendigo | Kangaroo Flat - Golden Square | 2102218 | 378 | 376 | -0.53% | Bendigo | .. |
| Bendigo | Kangaroo Flat - Golden Square | 2102219 | 235 | 241 | 2.55% | Bendigo | .. |
| Bendigo | Kangaroo Flat - Golden Square | 2102220 | 151 | 152 | 0.66% | Bendigo | .. |
| Bendigo | Kangaroo Flat - Golden Square | 2102221 | 222 | 224 | 0.90% | Bendigo | .. |
| Bendigo | Kangaroo Flat - Golden Square | 2102222 | 489 | 512 | 4.70% | Bendigo | .. |
| Bendigo | Kangaroo Flat - Golden Square | 2102223 | 391 | 389 | -0.51% | Bendigo | .. |
| Bendigo | Kangaroo Flat - Golden Square | 2102224 | 359 | 365 | 1.67% | Bendigo | .. |
| Bendigo | Kangaroo Flat - Golden Square | 2102225 | 438 | 451 | 2.97% | Bendigo | .. |
| Bendigo | Kangaroo Flat - Golden Square | 2102226 | 227 | 229 | 0.88% | Bendigo | .. |
| Bendigo | Kangaroo Flat - Golden Square | 2102227 | 400 | 401 | 0.25% | Bendigo | .. |
| Bendigo | Kangaroo Flat - Golden Square | 2102228 | 400 | 401 | 0.25% | Bendigo | .. |
| Bendigo | Kangaroo Flat - Golden Square | 2102229 | 353 | 350 | -0.85% | Bendigo | .. |
| Bendigo | Kangaroo Flat - Golden Square | 2102230 | 260 | 259 | -0.38% | Bendigo | .. |
| Bendigo | Kangaroo Flat - Golden Square | 2102231 | 291 | 294 | 1.03% | Bendigo | .. |
| Bendigo | Kangaroo Flat - Golden Square | 2102232 | 405 | 412 | 1.73% | Bendigo | .. |
| Bendigo | Kangaroo Flat - Golden Square | 2102233 | 213 | 209 | -1.88% | Bendigo | .. |
| Bendigo | Kangaroo Flat - Golden Square | 2102234 | 180 | 176 | -2.22% | Bendigo | .. |
| Bendigo | Kangaroo Flat - Golden Square | 2102235 | 351 | 350 | -0.28% | Bendigo | .. |
| Bendigo | Kangaroo Flat - Golden Square | 2102236 | 542 | 555 | 2.40% | Bendigo | .. |
| Bendigo | Kangaroo Flat - Golden Square | 2102237 | 375 | 373 | -0.53% | Bendigo | .. |
| Bendigo | Kangaroo Flat - Golden Square | 2102238 | 327 | 329 | 0.61% | Bendigo | .. |
| Bendigo | Kangaroo Flat - Golden Square | 2102239 | 303 | 306 | 0.99% | Bendigo | .. |

Bendigo

| Existing Division | SA2 Name | SA1 Code | Actual | Projected | Growth | Proposed Division | Split SA1 |
|-------------------|--------------------------------------|----------|--------|-----------|--------|-------------------|-----------|
| Bendigo | Kangaroo Flat - Golden Square | 2102240 | 140 | 138 | -1.43% | Bendigo | .. |
| Bendigo | Kangaroo Flat - Golden Square | 2102241 | 414 | 411 | -0.72% | Bendigo | .. |
| Bendigo | Kangaroo Flat - Golden Square | 2102242 | 172 | 164 | -4.65% | Bendigo | .. |
| Bendigo | Kangaroo Flat - Golden Square | 2102243 | 296 | 312 | 5.41% | Bendigo | .. |
| Bendigo | Kangaroo Flat - Golden Square | 2102244 | 272 | 271 | -0.37% | Bendigo | .. |
| | Kangaroo Flat - Golden Square | | 14 696 | 14 908 | | | .. |
| Bendigo | Maiden Gully | 2102301 | 362 | 362 | 0.00% | Bendigo | .. |
| Bendigo | Maiden Gully | 2102302 | 393 | 416 | 5.85% | Bendigo | .. |
| Bendigo | Maiden Gully | 2102303 | 857 | 972 | 13.42% | Bendigo | .. |
| Bendigo | Maiden Gully | 2102304 | 499 | 507 | 1.60% | Bendigo | .. |
| Bendigo | Maiden Gully | 2102305 | 441 | 445 | 0.91% | Bendigo | .. |
| Bendigo | Maiden Gully | 2102306 | 297 | 304 | 2.36% | Bendigo | .. |
| Bendigo | Maiden Gully | 2102307 | 320 | 329 | 2.81% | Bendigo | .. |
| Bendigo | Maiden Gully | 2102308 | 406 | 408 | 0.49% | Bendigo | .. |
| | Maiden Gully | | 3 575 | 3 743 | | | .. |
| Bendigo | Strathfieldsaye | 2102401 | 185 | 185 | 0.00% | Bendigo | .. |
| Bendigo | Strathfieldsaye | 2102402 | 264 | 283 | 7.20% | Bendigo | .. |
| Bendigo | Strathfieldsaye | 2102403 | 148 | 151 | 2.03% | Bendigo | .. |
| Bendigo | Strathfieldsaye | 2102404 | 1 259 | 1 429 | 13.50% | Bendigo | .. |
| Bendigo | Strathfieldsaye | 2102405 | 460 | 504 | 9.57% | Bendigo | .. |
| Bendigo | Strathfieldsaye | 2102406 | 803 | 919 | 14.45% | Bendigo | .. |
| Bendigo | Strathfieldsaye | 2102407 | 359 | 357 | -0.56% | Bendigo | .. |
| Bendigo | Strathfieldsaye | 2102408 | 416 | 430 | 3.37% | Bendigo | .. |
| Bendigo | Strathfieldsaye | 2102409 | 393 | 392 | -0.25% | Bendigo | .. |
| Bendigo | Strathfieldsaye | 2102410 | 513 | 555 | 8.19% | Bendigo | .. |
| Bendigo | Strathfieldsaye | 2102411 | 237 | 244 | 2.95% | Bendigo | .. |
| Bendigo | Strathfieldsaye | 2102412 | 389 | 398 | 2.31% | Bendigo | .. |
| Bendigo | Strathfieldsaye | 2102413 | 285 | 305 | 7.02% | Bendigo | .. |
| Bendigo | Strathfieldsaye | 2102414 | 377 | 415 | 10.08% | Bendigo | .. |
| Bendigo | Strathfieldsaye | 2102415 | 189 | 192 | 1.59% | Bendigo | .. |
| | Strathfieldsaye | | 6 277 | 6 759 | | | .. |
| Bendigo | White Hills - Ascot | 2102501 | 427 | 448 | 4.92% | Bendigo | .. |
| Bendigo | White Hills - Ascot | 2102502 | 401 | 440 | 9.73% | Bendigo | .. |
| Bendigo | White Hills - Ascot | 2102503 | 450 | 483 | 7.33% | Bendigo | .. |
| Bendigo | White Hills - Ascot | 2102504 | 166 | 164 | -1.20% | Bendigo | .. |
| Bendigo | White Hills - Ascot | 2102505 | 337 | 343 | 1.78% | Bendigo | .. |
| Bendigo | White Hills - Ascot | 2102506 | 261 | 259 | -0.77% | Bendigo | .. |
| Bendigo | White Hills - Ascot | 2102507 | 4 | 4 | 0.00% | Bendigo | .. |
| Bendigo | White Hills - Ascot | 2102508 | 965 | 1 009 | 4.56% | Bendigo | .. |
| Bendigo | White Hills - Ascot | 2102509 | 421 | 440 | 4.51% | Bendigo | .. |
| Bendigo | White Hills - Ascot | 2102510 | 401 | 438 | 9.23% | Bendigo | .. |
| Bendigo | White Hills - Ascot | 2102511 | 222 | 223 | 0.45% | Bendigo | .. |
| Bendigo | White Hills - Ascot | 2102512 | 375 | 426 | 13.60% | Bendigo | .. |
| Bendigo | White Hills - Ascot | 2102513 | 648 | 701 | 8.18% | Bendigo | .. |
| Bendigo | White Hills - Ascot | 2102514 | 395 | 429 | 8.61% | Bendigo | .. |
| Bendigo | White Hills - Ascot | 2102515 | 189 | 196 | 3.70% | Bendigo | .. |
| Bendigo | White Hills - Ascot | 2102516 | 623 | 751 | 20.55% | Bendigo | .. |
| Bendigo | White Hills - Ascot | 2102517 | 410 | 438 | 6.83% | Bendigo | .. |
| Bendigo | White Hills - Ascot | 2102518 | 997 | 1 196 | 19.96% | Bendigo | .. |
| Bendigo | White Hills - Ascot | 2102519 | 298 | 303 | 1.68% | Bendigo | .. |
| Bendigo | White Hills - Ascot | 2102520 | 441 | 465 | 5.44% | Bendigo | .. |
| | White Hills - Ascot | | 8 431 | 9 156 | | | .. |
| Bendigo | Bendigo Region - South | 2102601 | 300 | 311 | 3.67% | Bendigo | .. |
| Bendigo | Bendigo Region - South | 2102602 | 234 | 249 | 6.41% | Bendigo | .. |
| Bendigo | Bendigo Region - South | 2102603 | 404 | 415 | 2.72% | Bendigo | .. |
| Bendigo | Bendigo Region - South | 2102604 | 345 | 359 | 4.06% | Bendigo | .. |
| Bendigo | Bendigo Region - South | 2102605 | 258 | 269 | 4.26% | Bendigo | .. |
| Bendigo | Bendigo Region - South | 2102606 | 121 | 130 | 7.44% | Bendigo | .. |
| Bendigo | Bendigo Region - South | 2102607 | 321 | 335 | 4.36% | Bendigo | SPLIT |

Bendigo

| Existing Division | SA2 Name | SA1 Code | Actual | Projected | Growth | Proposed Division | Split SA1 |
|-------------------|-------------------------------|----------|--------------|--------------|--------|-------------------|-----------|
| Bendigo | Bendigo Region - South | 2102608 | 606 | 733 | 20.96% | Bendigo | .. |
| Bendigo | Bendigo Region - South | 2102609 | 195 | 194 | -0.51% | Bendigo | .. |
| Bendigo | Bendigo Region - South | 2102610 | 240 | 260 | 8.33% | Bendigo | .. |
| Bendigo | Bendigo Region - South | 2102611 | 356 | 356 | 0.00% | Bendigo | .. |
| Bendigo | Bendigo Region - South | 2102612 | 270 | 263 | -2.59% | Bendigo | .. |
| Bendigo | Bendigo Region - South | 2102613 | 396 | 418 | 5.56% | Bendigo | .. |
| Bendigo | Bendigo Region - South | 2102614 | 183 | 184 | 0.55% | Bendigo | .. |
| Bendigo | Bendigo Region - South | 2102615 | 170 | 162 | -4.71% | Bendigo | .. |
| Bendigo | Bendigo Region - South | 2102616 | 244 | 244 | 0.00% | Bendigo | .. |
| Bendigo | Bendigo Region - South | 2102617 | 124 | 135 | 8.87% | Bendigo | .. |
| Bendigo | Bendigo Region - South | 2102618 | 277 | 299 | 7.94% | Bendigo | .. |
| Bendigo | Bendigo Region - South | 2102619 | 268 | 277 | 3.36% | Bendigo | .. |
| | Bendigo Region - South | | 5 312 | 5 593 | | | .. |
| Bendigo | Castlemaine | 2102701 | 282 | 285 | 1.06% | Bendigo | .. |
| Bendigo | Castlemaine | 2102702 | 281 | 283 | 0.71% | Bendigo | .. |
| Bendigo | Castlemaine | 2102703 | - | - | 0.00% | Bendigo | .. |
| Bendigo | Castlemaine | 2102704 | 279 | 282 | 1.08% | Bendigo | .. |
| Bendigo | Castlemaine | 2102705 | 324 | 324 | 0.00% | Bendigo | .. |
| Bendigo | Castlemaine | 2102706 | 361 | 366 | 1.39% | Bendigo | .. |
| Bendigo | Castlemaine | 2102707 | 263 | 276 | 4.94% | Bendigo | .. |
| Bendigo | Castlemaine | 2102708 | 514 | 529 | 2.92% | Bendigo | .. |
| Bendigo | Castlemaine | 2102709 | 273 | 282 | 3.30% | Bendigo | .. |
| Bendigo | Castlemaine | 2102710 | 278 | 286 | 2.88% | Bendigo | .. |
| Bendigo | Castlemaine | 2102711 | 259 | 260 | 0.39% | Bendigo | .. |
| Bendigo | Castlemaine | 2102712 | 286 | 295 | 3.15% | Bendigo | .. |
| Bendigo | Castlemaine | 2102713 | 327 | 340 | 3.98% | Bendigo | .. |
| Bendigo | Castlemaine | 2102714 | 259 | 267 | 3.09% | Bendigo | .. |
| Bendigo | Castlemaine | 2102715 | 379 | 380 | 0.26% | Bendigo | .. |
| Bendigo | Castlemaine | 2102716 | 220 | 225 | 2.27% | Bendigo | .. |
| Bendigo | Castlemaine | 2102717 | 331 | 341 | 3.02% | Bendigo | .. |
| Bendigo | Castlemaine | 2102718 | 244 | 236 | -3.28% | Bendigo | .. |
| Bendigo | Castlemaine | 2102719 | 342 | 338 | -1.17% | Bendigo | .. |
| Bendigo | Castlemaine | 2102720 | 244 | 247 | 1.23% | Bendigo | .. |
| Bendigo | Castlemaine | 2102721 | 440 | 449 | 2.05% | Bendigo | .. |
| Bendigo | Castlemaine | 2102722 | 211 | 214 | 1.42% | Bendigo | .. |
| Bendigo | Castlemaine | 2102723 | 199 | 205 | 3.02% | Bendigo | .. |
| Bendigo | Castlemaine | 2102724 | 188 | 198 | 5.32% | Bendigo | .. |
| Bendigo | Castlemaine | 2102725 | 313 | 313 | 0.00% | Bendigo | .. |
| Bendigo | Castlemaine | 2102726 | 410 | 421 | 2.68% | Bendigo | .. |
| Bendigo | Castlemaine | 2102727 | 296 | 301 | 1.69% | Bendigo | .. |
| | Castlemaine | | 7 803 | 7 943 | | | .. |
| Bendigo | Castlemaine Region | 2102801 | 199 | 204 | 2.51% | Bendigo | .. |
| Bendigo | Castlemaine Region | 2102802 | 479 | 487 | 1.67% | Bendigo | .. |
| Bendigo | Castlemaine Region | 2102803 | 272 | 273 | 0.37% | Bendigo | SPLIT |
| Bendigo | Castlemaine Region | 2102804 | 221 | 227 | 2.71% | Bendigo | .. |
| Bendigo | Castlemaine Region | 2102805 | 281 | 288 | 2.49% | Bendigo | .. |
| Bendigo | Castlemaine Region | 2102806 | 224 | 230 | 2.68% | Bendigo | .. |
| Bendigo | Castlemaine Region | 2102807 | 265 | 276 | 4.15% | Bendigo | .. |
| Bendigo | Castlemaine Region | 2102808 | 328 | 325 | -0.91% | Bendigo | .. |
| Bendigo | Castlemaine Region | 2102809 | 136 | 137 | 0.74% | Bendigo | .. |
| Bendigo | Castlemaine Region | 2102810 | 403 | 413 | 2.48% | Bendigo | .. |
| Bendigo | Castlemaine Region | 2102811 | 248 | 251 | 1.21% | Bendigo | .. |
| Bendigo | Castlemaine Region | 2102812 | 142 | 141 | -0.70% | Bendigo | .. |
| Bendigo | Castlemaine Region | 2102813 | 260 | 262 | 0.77% | Bendigo | .. |
| Bendigo | Castlemaine Region | 2102814 | 241 | 247 | 2.49% | Bendigo | .. |
| Bendigo | Castlemaine Region | 2102815 | 371 | 371 | 0.00% | Bendigo | .. |
| Bendigo | Castlemaine Region | 2102816 | 273 | 272 | -0.37% | Bendigo | .. |
| Bendigo | Castlemaine Region | 2102817 | 239 | 253 | 5.86% | Bendigo | .. |
| Bendigo | Castlemaine Region | 2102818 | 267 | 270 | 1.12% | Bendigo | .. |

Bendigo

| Existing Division | SA2 Name | SA1 Code | Actual | Projected | Growth | Proposed Division | Split SA1 |
|---------------------|-------------------------------|----------|--------|-----------|--------|-------------------|-----------|
| Bendigo | Castlemaine Region | 2102819 | 207 | 214 | 3.38% | Bendigo | .. |
| Bendigo | Castlemaine Region | 2102820 | 377 | 383 | 1.59% | Bendigo | .. |
| Bendigo | Castlemaine Region | 2102821 | 170 | 178 | 4.71% | Bendigo | .. |
| Bendigo | Castlemaine Region | 2102822 | 151 | 148 | -1.99% | Bendigo | .. |
| Bendigo | Castlemaine Region | 2102823 | 268 | 270 | 0.75% | Bendigo | .. |
| Bendigo | Castlemaine Region | 2102824 | 324 | 328 | 1.23% | Bendigo | .. |
| Bendigo | Castlemaine Region | 2102825 | 128 | 128 | 0.00% | Bendigo | .. |
| Bendigo | Castlemaine Region | 2102826 | 333 | 333 | 0.00% | Bendigo | .. |
| | Castlemaine Region | | 6 807 | 6 909 | | | .. |
| Bendigo | Heathcote | 2102901 | 363 | 358 | -1.38% | Bendigo | .. |
| Bendigo | Heathcote | 2102902 | 253 | 267 | 5.53% | Bendigo | .. |
| Bendigo | Heathcote | 2102903 | 205 | 203 | -0.98% | Bendigo | .. |
| Bendigo | Heathcote | 2102904 | 244 | 252 | 3.28% | Bendigo | .. |
| Bendigo | Heathcote | 2102905 | 238 | 242 | 1.68% | Bendigo | .. |
| Bendigo | Heathcote | 2102906 | 243 | 263 | 8.23% | Bendigo | .. |
| Bendigo | Heathcote | 2102907 | 389 | 399 | 2.57% | Bendigo | .. |
| Bendigo | Heathcote | 2102908 | 320 | 324 | 1.25% | Bendigo | .. |
| Bendigo | Heathcote | 2102909 | 241 | 239 | -0.83% | Bendigo | .. |
| Bendigo | Heathcote | 2102910 | 254 | 248 | -2.36% | Bendigo | .. |
| Bendigo | Heathcote | 2102911 | 372 | 404 | 8.60% | Bendigo | .. |
| Bendigo | Heathcote | 2102912 | 284 | 288 | 1.41% | Bendigo | .. |
| Bendigo | Heathcote | 2102913 | 150 | 153 | 2.00% | Bendigo | .. |
| | Heathcote | | 3 556 | 3 640 | | | .. |
| Bendigo | Bendigo Region - North | 2103201 | 369 | 360 | -2.44% | Bendigo | .. |
| Bendigo | Bendigo Region - North | 2103202 | 279 | 284 | 1.79% | Bendigo | .. |
| Bendigo | Bendigo Region - North | 2103203 | 218 | 217 | -0.46% | Bendigo | .. |
| Bendigo | Bendigo Region - North | 2103204 | 228 | 230 | 0.88% | Bendigo | .. |
| Bendigo | Bendigo Region - North | 2103205 | 257 | 266 | 3.50% | Bendigo | .. |
| Bendigo | Bendigo Region - North | 2103206 | 303 | 305 | 0.66% | Bendigo | .. |
| Bendigo | Bendigo Region - North | 2103207 | 328 | 336 | 2.44% | Bendigo | .. |
| Bendigo | Bendigo Region - North | 2103208 | 217 | 214 | -1.38% | Bendigo | .. |
| Bendigo | Bendigo Region - North | 2103209 | 211 | 206 | -2.37% | Bendigo | .. |
| Bendigo | Bendigo Region - North | 2103210 | 176 | 175 | -0.57% | Bendigo | .. |
| Bendigo | Bendigo Region - North | 2103211 | 319 | 347 | 8.78% | Bendigo | .. |
| Bendigo | Bendigo Region - North | 2103212 | 141 | 159 | 12.77% | Bendigo | .. |
| Bendigo | Bendigo Region - North | 2103213 | 252 | 247 | -1.98% | Bendigo | .. |
| | Bendigo Region - North | | 3 298 | 3 346 | | | .. |
| Bendigo | Loddon | 2103304 | 254 | 258 | 1.57% | Bendigo | .. |
| Bendigo | Loddon | 2103306 | 303 | 315 | 3.96% | Bendigo | .. |
| Bendigo | Loddon | 2103307 | 42 | 43 | 2.38% | Bendigo | .. |
| | Loddon | | 599 | 616 | | | .. |
| Bendigo | Seymour Region | 2106009 | - | - | 0.00% | Bendigo | .. |
| Bendigo | Seymour Region | 2106010 | 108 | 109 | 0.93% | Bendigo | .. |
| | Seymour Region | | 108 | 109 | | | .. |
| Bendigo | Romsey | 2123516 | 96 | 99 | 3.13% | Bendigo | .. |
| Bendigo | Romsey | 2123520 | 129 | 129 | 0.00% | Bendigo | .. |
| | Romsey | | 225 | 228 | | | .. |
| From Bendigo | | | 97 075 | 99 551 | | | .. |
| Murray | Maryborough Region | 2101713 | 31 | 31 | 0.00% | Bendigo | .. |
| | Maryborough Region | | 31 | 31 | | | .. |
| From Murray | | | 31 | 31 | | | .. |
| Wannon | Maryborough (Vic.) | 2101601 | 146 | 145 | -0.68% | Bendigo | .. |
| Wannon | Maryborough (Vic.) | 2101602 | 417 | 408 | -2.16% | Bendigo | .. |
| Wannon | Maryborough (Vic.) | 2101603 | 287 | 281 | -2.09% | Bendigo | .. |
| Wannon | Maryborough (Vic.) | 2101604 | 259 | 259 | 0.00% | Bendigo | .. |
| Wannon | Maryborough (Vic.) | 2101605 | 179 | 177 | -1.12% | Bendigo | .. |
| Wannon | Maryborough (Vic.) | 2101606 | 329 | 329 | 0.00% | Bendigo | .. |
| Wannon | Maryborough (Vic.) | 2101607 | 396 | 397 | 0.25% | Bendigo | .. |
| Wannon | Maryborough (Vic.) | 2101608 | 282 | 281 | -0.35% | Bendigo | .. |

Bendigo

| Existing Division | SA2 Name | SA1 Code | Actual | Projected | Growth | Proposed Division | Split SA1 |
|----------------------|---------------------------|----------|---------|-----------|--------|-------------------|-----------|
| Wannon | Maryborough (Vic.) | 2101609 | 285 | 285 | 0.00% | Bendigo | .. |
| Wannon | Maryborough (Vic.) | 2101610 | 375 | 372 | -0.80% | Bendigo | .. |
| Wannon | Maryborough (Vic.) | 2101611 | 184 | 183 | -0.54% | Bendigo | .. |
| Wannon | Maryborough (Vic.) | 2101612 | 421 | 440 | 4.51% | Bendigo | .. |
| Wannon | Maryborough (Vic.) | 2101613 | 392 | 395 | 0.77% | Bendigo | .. |
| Wannon | Maryborough (Vic.) | 2101614 | 403 | 397 | -1.49% | Bendigo | .. |
| Wannon | Maryborough (Vic.) | 2101615 | 157 | 157 | 0.00% | Bendigo | .. |
| Wannon | Maryborough (Vic.) | 2101616 | 325 | 325 | 0.00% | Bendigo | .. |
| Wannon | Maryborough (Vic.) | 2101617 | 273 | 272 | -0.37% | Bendigo | .. |
| Wannon | Maryborough (Vic.) | 2101618 | 275 | 271 | -1.45% | Bendigo | .. |
| Wannon | Maryborough (Vic.) | 2101619 | 337 | 335 | -0.59% | Bendigo | .. |
| Wannon | Maryborough (Vic.) | 2101620 | 224 | 224 | 0.00% | Bendigo | .. |
| Wannon | Maryborough (Vic.) | 2101621 | 189 | 185 | -2.12% | Bendigo | .. |
| | Maryborough (Vic.) | | 6 135 | 6 118 | | | .. |
| Wannon | Maryborough Region | 2101701 | 294 | 295 | 0.34% | Bendigo | .. |
| Wannon | Maryborough Region | 2101702 | 204 | 201 | -1.47% | Bendigo | .. |
| Wannon | Maryborough Region | 2101703 | 229 | 231 | 0.87% | Bendigo | .. |
| Wannon | Maryborough Region | 2101704 | 229 | 229 | 0.00% | Bendigo | .. |
| Wannon | Maryborough Region | 2101705 | 254 | 255 | 0.39% | Bendigo | .. |
| Wannon | Maryborough Region | 2101706 | 217 | 218 | 0.46% | Bendigo | .. |
| Wannon | Maryborough Region | 2101707 | 358 | 357 | -0.28% | Bendigo | .. |
| Wannon | Maryborough Region | 2101708 | 234 | 235 | 0.43% | Bendigo | .. |
| Wannon | Maryborough Region | 2101709 | 355 | 356 | 0.28% | Bendigo | .. |
| Wannon | Maryborough Region | 2101710 | 378 | 381 | 0.79% | Bendigo | .. |
| Wannon | Maryborough Region | 2101711 | 309 | 310 | 0.32% | Bendigo | .. |
| Wannon | Maryborough Region | 2101712 | 348 | 349 | 0.29% | Bendigo | SPLIT |
| Wannon | Maryborough Region | 2101713 | 133 | 134 | 0.75% | Bendigo | SPLIT |
| Wannon | Maryborough Region | 2101714 | 276 | 277 | 0.36% | Bendigo | .. |
| Wannon | Maryborough Region | 2101715 | 220 | 217 | -1.36% | Bendigo | .. |
| | Maryborough Region | | 4 038 | 4 045 | | | .. |
| Wannon | Castlemaine Region | 2102811 | - | - | 0.00% | Bendigo | .. |
| Wannon | Castlemaine Region | 2102812 | 12 | 12 | 0.00% | Bendigo | .. |
| | Castlemaine Region | | 12 | 12 | | | .. |
| From Wannon | | | 10 185 | 10 175 | | | .. |
| Bendigo Total | | | 107 291 | 109 757 | | | .. |

Bruce

| Existing Division | SA2 Name | SA1 Code | Actual | Projected | Growth | Proposed Division | Split SA1 |
|-------------------|------------------|----------|---------------|---------------|--------|-------------------|-----------|
| Bruce | Dandenong | 2131101 | 282 | 290 | 2.84% | Bruce | .. |
| Bruce | Dandenong | 2131102 | 211 | 215 | 1.90% | Bruce | .. |
| Bruce | Dandenong | 2131116 | 2 | 2 | 0.00% | Bruce | .. |
| Bruce | Dandenong | 2131117 | 245 | 249 | 1.63% | Bruce | .. |
| Bruce | Dandenong | 2131118 | 188 | 188 | 0.00% | Bruce | .. |
| Bruce | Dandenong | 2131119 | 223 | 241 | 8.07% | Bruce | .. |
| Bruce | Dandenong | 2131120 | 176 | 178 | 1.14% | Bruce | .. |
| Bruce | Dandenong | 2131121 | 234 | 243 | 3.85% | Bruce | .. |
| Bruce | Dandenong | 2131122 | 195 | 204 | 4.62% | Bruce | .. |
| Bruce | Dandenong | 2131123 | 200 | 202 | 1.00% | Bruce | .. |
| Bruce | Dandenong | 2131124 | 429 | 454 | 5.83% | Bruce | .. |
| Bruce | Dandenong | 2131125 | 249 | 247 | -0.80% | Bruce | .. |
| Bruce | Dandenong | 2131126 | 241 | 257 | 6.64% | Bruce | .. |
| Bruce | Dandenong | 2131127 | 340 | 342 | 0.59% | Bruce | .. |
| Bruce | Dandenong | 2131128 | 229 | 236 | 3.06% | Bruce | .. |
| Bruce | Dandenong | 2131129 | 267 | 286 | 7.12% | Bruce | .. |
| Bruce | Dandenong | 2131130 | 187 | 193 | 3.21% | Bruce | .. |
| Bruce | Dandenong | 2131131 | 160 | 166 | 3.75% | Bruce | .. |
| Bruce | Dandenong | 2131132 | 381 | 401 | 5.25% | Bruce | .. |
| Bruce | Dandenong | 2131133 | 143 | 146 | 2.10% | Bruce | .. |
| Bruce | Dandenong | 2131134 | 230 | 240 | 4.35% | Bruce | .. |
| Bruce | Dandenong | 2131135 | 180 | 188 | 4.44% | Bruce | .. |
| Bruce | Dandenong | 2131136 | 210 | 222 | 5.71% | Bruce | .. |
| Bruce | Dandenong | 2131137 | 157 | 162 | 3.18% | Bruce | .. |
| Bruce | Dandenong | 2131138 | 206 | 219 | 6.31% | Bruce | .. |
| Bruce | Dandenong | 2131139 | 196 | 206 | 5.10% | Bruce | .. |
| Bruce | Dandenong | 2131140 | 223 | 230 | 3.14% | Bruce | .. |
| Bruce | Dandenong | 2131141 | 100 | 102 | 2.00% | Bruce | .. |
| Bruce | Dandenong | 2131142 | 232 | 243 | 4.74% | Bruce | .. |
| Bruce | Dandenong | 2131143 | 242 | 247 | 2.07% | Bruce | .. |
| Bruce | Dandenong | 2131144 | 150 | 164 | 9.33% | Bruce | .. |
| Bruce | Dandenong | 2131145 | 318 | 329 | 3.46% | Bruce | .. |
| Bruce | Dandenong | 2131146 | 358 | 382 | 6.70% | Bruce | .. |
| Bruce | Dandenong | 2131147 | 243 | 259 | 6.58% | Bruce | .. |
| Bruce | Dandenong | 2131148 | 257 | 262 | 1.95% | Bruce | .. |
| Bruce | Dandenong | 2131149 | 231 | 243 | 5.19% | Bruce | .. |
| Bruce | Dandenong | 2131151 | 271 | 280 | 3.32% | Bruce | .. |
| Bruce | Dandenong | 2131152 | 357 | 365 | 2.24% | Bruce | .. |
| Bruce | Dandenong | 2131153 | 215 | 214 | -0.47% | Bruce | .. |
| Bruce | Dandenong | 2131154 | 228 | 236 | 3.51% | Bruce | .. |
| Bruce | Dandenong | 2131156 | 242 | 244 | 0.83% | Bruce | .. |
| Bruce | Dandenong | 2131157 | 139 | 138 | -0.72% | Bruce | .. |
| Bruce | Dandenong | 2131159 | 199 | 205 | 3.02% | Bruce | .. |
| Bruce | Dandenong | 2131160 | 182 | 179 | -1.65% | Bruce | .. |
| Bruce | Dandenong | 2131161 | 162 | 164 | 1.23% | Bruce | .. |
| Bruce | Dandenong | 2131162 | 155 | 163 | 5.16% | Bruce | .. |
| | Dandenong | | 10 265 | 10 626 | | | .. |
| Bruce | Dandenong North | 2131201 | 194 | 195 | 0.52% | Bruce | .. |
| Bruce | Dandenong North | 2131202 | 344 | 341 | -0.87% | Bruce | .. |
| Bruce | Dandenong North | 2131203 | 254 | 253 | -0.39% | Bruce | .. |
| Bruce | Dandenong North | 2131204 | 233 | 236 | 1.29% | Bruce | .. |
| Bruce | Dandenong North | 2131205 | 405 | 414 | 2.22% | Bruce | .. |
| Bruce | Dandenong North | 2131206 | 301 | 306 | 1.66% | Bruce | .. |
| Bruce | Dandenong North | 2131207 | 354 | 357 | 0.85% | Bruce | .. |
| Bruce | Dandenong North | 2131208 | 213 | 217 | 1.88% | Bruce | .. |
| Bruce | Dandenong North | 2131209 | 164 | 169 | 3.05% | Bruce | .. |
| Bruce | Dandenong North | 2131210 | 236 | 234 | -0.85% | Bruce | .. |
| Bruce | Dandenong North | 2131211 | 214 | 216 | 0.93% | Bruce | .. |
| Bruce | Dandenong North | 2131212 | 268 | 273 | 1.87% | Bruce | .. |

Bruce

| Existing Division | SA2 Name | SA1 Code | Actual | Projected | Growth | Proposed Division | Split SA1 |
|-------------------|------------------------|----------|---------------|---------------|--------|-------------------|-----------|
| Bruce | Dandenong North | 2131213 | 299 | 305 | 2.01% | Bruce | .. |
| Bruce | Dandenong North | 2131214 | 390 | 393 | 0.77% | Bruce | .. |
| Bruce | Dandenong North | 2131215 | 166 | 168 | 1.20% | Bruce | .. |
| Bruce | Dandenong North | 2131216 | 298 | 296 | -0.67% | Bruce | .. |
| Bruce | Dandenong North | 2131217 | 153 | 150 | -1.96% | Bruce | .. |
| Bruce | Dandenong North | 2131218 | 237 | 234 | -1.27% | Bruce | .. |
| Bruce | Dandenong North | 2131219 | 259 | 262 | 1.16% | Bruce | .. |
| Bruce | Dandenong North | 2131220 | 217 | 216 | -0.46% | Bruce | .. |
| Bruce | Dandenong North | 2131221 | 219 | 217 | -0.91% | Bruce | .. |
| Bruce | Dandenong North | 2131222 | 214 | 212 | -0.93% | Bruce | .. |
| Bruce | Dandenong North | 2131223 | 323 | 328 | 1.55% | Bruce | .. |
| Bruce | Dandenong North | 2131224 | 217 | 230 | 5.99% | Bruce | .. |
| Bruce | Dandenong North | 2131225 | 343 | 348 | 1.46% | Bruce | .. |
| Bruce | Dandenong North | 2131226 | 240 | 237 | -1.25% | Bruce | .. |
| Bruce | Dandenong North | 2131227 | 346 | 347 | 0.29% | Bruce | .. |
| Bruce | Dandenong North | 2131228 | 228 | 233 | 2.19% | Bruce | .. |
| Bruce | Dandenong North | 2131229 | 324 | 332 | 2.47% | Bruce | .. |
| Bruce | Dandenong North | 2131230 | 193 | 200 | 3.63% | Bruce | .. |
| Bruce | Dandenong North | 2131231 | 203 | 209 | 2.96% | Bruce | .. |
| Bruce | Dandenong North | 2131232 | 209 | 213 | 1.91% | Bruce | .. |
| Bruce | Dandenong North | 2131233 | 460 | 459 | -0.22% | Bruce | .. |
| Bruce | Dandenong North | 2131234 | 228 | 234 | 2.63% | Bruce | .. |
| Bruce | Dandenong North | 2131235 | 206 | 205 | -0.49% | Bruce | .. |
| Bruce | Dandenong North | 2131236 | 399 | 404 | 1.25% | Bruce | .. |
| Bruce | Dandenong North | 2131237 | 302 | 305 | 0.99% | Bruce | .. |
| Bruce | Dandenong North | 2131238 | 296 | 293 | -1.01% | Bruce | .. |
| Bruce | Dandenong North | 2131239 | 160 | 163 | 1.88% | Bruce | .. |
| Bruce | Dandenong North | 2131240 | - | - | 0.00% | Bruce | .. |
| Bruce | Dandenong North | 2131241 | 179 | 177 | -1.12% | Bruce | .. |
| Bruce | Dandenong North | 2131242 | 422 | 425 | 0.71% | Bruce | .. |
| Bruce | Dandenong North | 2131243 | 234 | 237 | 1.28% | Bruce | .. |
| Bruce | Dandenong North | 2131244 | 282 | 284 | 0.71% | Bruce | .. |
| Bruce | Dandenong North | 2131245 | 288 | 292 | 1.39% | Bruce | .. |
| Bruce | Dandenong North | 2131246 | 376 | 377 | 0.27% | Bruce | .. |
| Bruce | Dandenong North | 2131247 | 450 | 446 | -0.89% | Bruce | .. |
| Bruce | Dandenong North | 2131248 | 286 | 288 | 0.70% | Bruce | .. |
| Bruce | Dandenong North | 2131249 | 359 | 361 | 0.56% | Bruce | .. |
| Bruce | Dandenong North | 2131250 | 257 | 258 | 0.39% | Bruce | .. |
| Bruce | Dandenong North | 2131251 | 349 | 350 | 0.29% | Bruce | .. |
| Bruce | Dandenong North | 2131252 | 275 | 281 | 2.18% | Bruce | .. |
| Bruce | Dandenong North | 2131253 | 216 | 224 | 3.70% | Bruce | .. |
| Bruce | Dandenong North | 2131254 | 162 | 167 | 3.09% | Bruce | .. |
| Bruce | Dandenong North | 2131255 | 196 | 200 | 2.04% | Bruce | .. |
| | Dandenong North | | 14 640 | 14 771 | | | .. |
| Bruce | Noble Park | 2131502 | 224 | 233 | 4.02% | Bruce | .. |
| Bruce | Noble Park | 2131503 | 365 | 382 | 4.66% | Bruce | .. |
| Bruce | Noble Park | 2131506 | 296 | 303 | 2.36% | Bruce | .. |
| Bruce | Noble Park | 2131507 | 185 | 190 | 2.70% | Bruce | .. |
| Bruce | Noble Park | 2131508 | 315 | 322 | 2.22% | Bruce | .. |
| Bruce | Noble Park | 2131509 | 149 | 151 | 1.34% | Bruce | .. |
| Bruce | Noble Park | 2131510 | 359 | 365 | 1.67% | Bruce | .. |
| Bruce | Noble Park | 2131516 | 185 | 195 | 5.41% | Bruce | .. |
| Bruce | Noble Park | 2131517 | 263 | 273 | 3.80% | Bruce | .. |
| Bruce | Noble Park | 2131522 | 295 | 303 | 2.71% | Bruce | .. |
| Bruce | Noble Park | 2131533 | 385 | 395 | 2.60% | Bruce | .. |
| Bruce | Noble Park | 2131534 | 303 | 322 | 6.27% | Bruce | .. |
| Bruce | Noble Park | 2131535 | 357 | 364 | 1.96% | Bruce | .. |
| Bruce | Noble Park | 2131541 | 379 | 399 | 5.28% | Bruce | .. |
| Bruce | Noble Park | 2131542 | 253 | 254 | 0.40% | Bruce | .. |

Bruce

| Existing Division | SA2 Name | SA1 Code | Actual | Projected | Growth | Proposed Division | Split SA1 |
|-------------------|-------------------------|----------|--------|-----------|--------|-------------------|-----------|
| Bruce | Noble Park | 2131543 | 366 | 373 | 1.91% | Bruce | .. |
| Bruce | Noble Park | 2131544 | 138 | 138 | 0.00% | Bruce | .. |
| Bruce | Noble Park | 2131545 | 285 | 292 | 2.46% | Bruce | .. |
| Bruce | Noble Park | 2131551 | 393 | 392 | -0.25% | Bruce | .. |
| Bruce | Noble Park | 2131553 | 261 | 279 | 6.90% | Bruce | .. |
| Bruce | Noble Park | 2131554 | 255 | 264 | 3.53% | Bruce | .. |
| Bruce | Noble Park | 2131557 | 359 | 371 | 3.34% | Bruce | .. |
| Bruce | Noble Park | 2131558 | 317 | 324 | 2.21% | Bruce | .. |
| | Noble Park | | 6 687 | 6 884 | | | .. |
| Bruce | Noble Park North | 2131601 | 202 | 202 | 0.00% | Bruce | .. |
| Bruce | Noble Park North | 2131602 | 232 | 236 | 1.72% | Bruce | .. |
| Bruce | Noble Park North | 2131603 | 391 | 389 | -0.51% | Bruce | .. |
| Bruce | Noble Park North | 2131604 | 235 | 242 | 2.98% | Bruce | .. |
| Bruce | Noble Park North | 2131605 | 257 | 255 | -0.78% | Bruce | .. |
| Bruce | Noble Park North | 2131606 | 249 | 255 | 2.41% | Bruce | .. |
| Bruce | Noble Park North | 2131607 | 417 | 435 | 4.32% | Bruce | .. |
| Bruce | Noble Park North | 2131608 | 317 | 330 | 4.10% | Bruce | .. |
| Bruce | Noble Park North | 2131609 | 286 | 293 | 2.45% | Bruce | .. |
| Bruce | Noble Park North | 2131610 | 442 | 449 | 1.58% | Bruce | .. |
| Bruce | Noble Park North | 2131611 | 361 | 361 | 0.00% | Bruce | .. |
| Bruce | Noble Park North | 2131612 | 305 | 303 | -0.66% | Bruce | .. |
| Bruce | Noble Park North | 2131613 | 349 | 352 | 0.86% | Bruce | .. |
| Bruce | Noble Park North | 2131614 | 307 | 306 | -0.33% | Bruce | .. |
| Bruce | Noble Park North | 2131615 | 163 | 174 | 6.75% | Bruce | .. |
| Bruce | Noble Park North | 2131616 | 280 | 285 | 1.79% | Bruce | .. |
| Bruce | Noble Park North | 2131617 | 401 | 397 | -1.00% | Bruce | .. |
| Bruce | Noble Park North | 2131618 | - | - | 0.00% | Bruce | .. |
| | Noble Park North | | 5 194 | 5 264 | | | .. |
| Bruce | Springvale | 2131709 | 279 | 298 | 6.81% | Bruce | .. |
| Bruce | Springvale | 2131713 | 257 | 270 | 5.06% | Bruce | .. |
| Bruce | Springvale | 2131714 | 298 | 319 | 7.05% | Bruce | .. |
| Bruce | Springvale | 2131715 | 206 | 205 | -0.49% | Bruce | .. |
| Bruce | Springvale | 2131716 | 332 | 339 | 2.11% | Bruce | .. |
| Bruce | Springvale | 2131717 | 284 | 294 | 3.52% | Bruce | .. |
| Bruce | Springvale | 2131725 | 136 | 141 | 3.68% | Bruce | .. |
| Bruce | Springvale | 2131726 | 185 | 194 | 4.86% | Bruce | .. |
| Bruce | Springvale | 2131730 | 279 | 298 | 6.81% | Bruce | .. |
| Bruce | Springvale | 2131731 | - | - | 0.00% | Bruce | .. |
| Bruce | Springvale | 2131732 | 380 | 408 | 7.37% | Bruce | .. |
| Bruce | Springvale | 2131733 | 2 | 3 | 50.00% | Bruce | .. |
| Bruce | Springvale | 2131734 | 265 | 288 | 8.68% | Bruce | .. |
| Bruce | Springvale | 2131735 | 292 | 307 | 5.14% | Bruce | .. |
| Bruce | Springvale | 2131736 | 281 | 305 | 8.54% | Bruce | .. |
| Bruce | Springvale | 2131737 | 233 | 247 | 6.01% | Bruce | .. |
| Bruce | Springvale | 2131738 | 196 | 207 | 5.61% | Bruce | .. |
| Bruce | Springvale | 2131739 | 180 | 186 | 3.33% | Bruce | .. |
| Bruce | Springvale | 2131744 | 1 | 1 | 0.00% | Bruce | .. |
| Bruce | Springvale | 2131745 | 258 | 271 | 5.04% | Bruce | .. |
| Bruce | Springvale | 2131746 | 298 | 312 | 4.70% | Bruce | .. |
| Bruce | Springvale | 2131747 | 319 | 318 | -0.31% | Bruce | .. |
| Bruce | Springvale | 2131748 | 260 | 268 | 3.08% | Bruce | .. |
| | Springvale | | 5 221 | 5 479 | | | .. |
| Bruce | Clayton | 2132007 | 1 | 1 | 0.00% | Bruce | .. |
| Bruce | Clayton | 2132008 | 264 | 271 | 2.65% | Bruce | .. |
| Bruce | Clayton | 2132009 | 182 | 182 | 0.00% | Bruce | .. |
| Bruce | Clayton | 2132031 | 221 | 231 | 4.52% | Bruce | .. |
| Bruce | Clayton | 2132034 | 485 | 555 | 14.43% | Bruce | .. |
| Bruce | Clayton | 2132038 | 236 | 246 | 4.24% | Bruce | .. |
| | Clayton | | 1 389 | 1 486 | | | .. |

Bruce

| Existing Division | SA2 Name | SA1 Code | Actual | Projected | Growth | Proposed Division | Split SA1 |
|-------------------|-----------------------------|----------|--------|-----------|--------|-------------------|-----------|
| Bruce | Glen Waverley - East | 2132103 | 304 | 304 | 0.00% | Bruce | .. |
| Bruce | Glen Waverley - East | 2132104 | 265 | 263 | -0.75% | Bruce | .. |
| Bruce | Glen Waverley - East | 2132105 | 357 | 356 | -0.28% | Bruce | .. |
| Bruce | Glen Waverley - East | 2132106 | 145 | 141 | -2.76% | Bruce | .. |
| Bruce | Glen Waverley - East | 2132107 | 219 | 228 | 4.11% | Bruce | .. |
| Bruce | Glen Waverley - East | 2132108 | 249 | 260 | 4.42% | Bruce | .. |
| Bruce | Glen Waverley - East | 2132109 | 315 | 316 | 0.32% | Bruce | .. |
| Bruce | Glen Waverley - East | 2132110 | 414 | 403 | -2.66% | Bruce | .. |
| Bruce | Glen Waverley - East | 2132133 | 173 | 172 | -0.58% | Bruce | .. |
| | Glen Waverley - East | | 2 441 | 2 443 | | | .. |
| Bruce | Glen Waverley - West | 2132201 | 297 | 306 | 3.03% | Bruce | .. |
| Bruce | Glen Waverley - West | 2132202 | 272 | 277 | 1.84% | Bruce | .. |
| Bruce | Glen Waverley - West | 2132203 | 210 | 209 | -0.48% | Bruce | .. |
| Bruce | Glen Waverley - West | 2132226 | 121 | 122 | 0.83% | Bruce | .. |
| Bruce | Glen Waverley - West | 2132227 | 273 | 273 | 0.00% | Bruce | .. |
| Bruce | Glen Waverley - West | 2132229 | 277 | 281 | 1.44% | Bruce | .. |
| Bruce | Glen Waverley - West | 2132230 | 266 | 268 | 0.75% | Bruce | .. |
| Bruce | Glen Waverley - West | 2132231 | 262 | 258 | -1.53% | Bruce | .. |
| Bruce | Glen Waverley - West | 2132232 | 331 | 336 | 1.51% | Bruce | .. |
| Bruce | Glen Waverley - West | 2132233 | 394 | 419 | 6.35% | Bruce | .. |
| Bruce | Glen Waverley - West | 2132234 | 242 | 240 | -0.83% | Bruce | .. |
| Bruce | Glen Waverley - West | 2132239 | 404 | 412 | 1.98% | Bruce | .. |
| Bruce | Glen Waverley - West | 2132240 | 180 | 179 | -0.56% | Bruce | .. |
| Bruce | Glen Waverley - West | 2132247 | - | - | 0.00% | Bruce | .. |
| Bruce | Glen Waverley - West | 2132249 | 156 | 153 | -1.92% | Bruce | .. |
| Bruce | Glen Waverley - West | 2132250 | 213 | 211 | -0.94% | Bruce | .. |
| Bruce | Glen Waverley - West | 2132251 | 233 | 233 | 0.00% | Bruce | .. |
| Bruce | Glen Waverley - West | 2132252 | 230 | 232 | 0.87% | Bruce | .. |
| | Glen Waverley - West | | 4 361 | 4 409 | | | .. |
| Bruce | Mulgrave | 2132501 | 157 | 155 | -1.27% | Bruce | .. |
| Bruce | Mulgrave | 2132502 | 433 | 436 | 0.69% | Bruce | .. |
| Bruce | Mulgrave | 2132503 | 365 | 371 | 1.64% | Bruce | .. |
| Bruce | Mulgrave | 2132504 | 400 | 396 | -1.00% | Bruce | .. |
| Bruce | Mulgrave | 2132505 | 395 | 389 | -1.52% | Bruce | .. |
| Bruce | Mulgrave | 2132506 | 239 | 249 | 4.18% | Bruce | .. |
| Bruce | Mulgrave | 2132507 | 290 | 294 | 1.38% | Bruce | .. |
| Bruce | Mulgrave | 2132508 | 249 | 247 | -0.80% | Bruce | .. |
| Bruce | Mulgrave | 2132509 | 300 | 303 | 1.00% | Bruce | .. |
| Bruce | Mulgrave | 2132510 | 260 | 258 | -0.77% | Bruce | .. |
| Bruce | Mulgrave | 2132511 | 279 | 276 | -1.08% | Bruce | .. |
| Bruce | Mulgrave | 2132512 | 280 | 285 | 1.79% | Bruce | .. |
| Bruce | Mulgrave | 2132513 | 320 | 326 | 1.88% | Bruce | .. |
| Bruce | Mulgrave | 2132514 | - | - | 0.00% | Bruce | .. |
| Bruce | Mulgrave | 2132515 | 290 | 290 | 0.00% | Bruce | .. |
| Bruce | Mulgrave | 2132516 | 337 | 336 | -0.30% | Bruce | .. |
| Bruce | Mulgrave | 2132517 | 553 | 578 | 4.52% | Bruce | .. |
| Bruce | Mulgrave | 2132518 | 254 | 253 | -0.39% | Bruce | .. |
| Bruce | Mulgrave | 2132519 | 343 | 343 | 0.00% | Bruce | .. |
| Bruce | Mulgrave | 2132520 | 222 | 232 | 4.50% | Bruce | .. |
| Bruce | Mulgrave | 2132521 | - | - | 0.00% | Bruce | .. |
| Bruce | Mulgrave | 2132522 | 293 | 289 | -1.37% | Bruce | .. |
| Bruce | Mulgrave | 2132523 | 359 | 363 | 1.11% | Bruce | .. |
| Bruce | Mulgrave | 2132524 | 1 113 | 1 219 | 9.52% | Bruce | .. |
| Bruce | Mulgrave | 2132525 | 410 | 416 | 1.46% | Bruce | .. |
| Bruce | Mulgrave | 2132526 | 308 | 310 | 0.65% | Bruce | .. |
| Bruce | Mulgrave | 2132527 | 427 | 431 | 0.94% | Bruce | .. |
| Bruce | Mulgrave | 2132528 | 407 | 419 | 2.95% | Bruce | .. |
| Bruce | Mulgrave | 2132529 | 353 | 366 | 3.68% | Bruce | .. |
| Bruce | Mulgrave | 2132530 | 319 | 325 | 1.88% | Bruce | .. |

Bruce

| Existing Division | SA2 Name | SA1 Code | Actual | Projected | Growth | Proposed Division | Split SA1 |
|-------------------|-----------------|----------|--------|-----------|--------|-------------------|-----------|
| Bruce | Mulgrave | 2132531 | 164 | 167 | 1.83% | Bruce | .. |
| Bruce | Mulgrave | 2132532 | 267 | 267 | 0.00% | Bruce | .. |
| Bruce | Mulgrave | 2132533 | 152 | 161 | 5.92% | Bruce | .. |
| Bruce | Mulgrave | 2132534 | 283 | 285 | 0.71% | Bruce | .. |
| Bruce | Mulgrave | 2132535 | 220 | 223 | 1.36% | Bruce | .. |
| Bruce | Mulgrave | 2132536 | 221 | 227 | 2.71% | Bruce | .. |
| Bruce | Mulgrave | 2132537 | 277 | 275 | -0.72% | Bruce | .. |
| Bruce | Mulgrave | 2132538 | 253 | 256 | 1.19% | Bruce | .. |
| Bruce | Mulgrave | 2132539 | 166 | 168 | 1.20% | Bruce | .. |
| Bruce | Mulgrave | 2132540 | 237 | 238 | 0.42% | Bruce | .. |
| Bruce | Mulgrave | 2132541 | 336 | 356 | 5.95% | Bruce | .. |
| Bruce | Mulgrave | 2132542 | 228 | 227 | -0.44% | Bruce | .. |
| Bruce | Mulgrave | 2132543 | - | - | 0.00% | Bruce | .. |
| | Mulgrave | | 12 759 | 13 005 | | | .. |
| Bruce | Wheelers Hill | 2132701 | 324 | 322 | -0.62% | Bruce | .. |
| Bruce | Wheelers Hill | 2132702 | 259 | 257 | -0.77% | Bruce | .. |
| Bruce | Wheelers Hill | 2132703 | 364 | 363 | -0.27% | Bruce | .. |
| Bruce | Wheelers Hill | 2132704 | 315 | 321 | 1.90% | Bruce | .. |
| Bruce | Wheelers Hill | 2132705 | 237 | 236 | -0.42% | Bruce | .. |
| Bruce | Wheelers Hill | 2132706 | 367 | 369 | 0.54% | Bruce | .. |
| Bruce | Wheelers Hill | 2132707 | 323 | 317 | -1.86% | Bruce | .. |
| Bruce | Wheelers Hill | 2132708 | 275 | 274 | -0.36% | Bruce | .. |
| Bruce | Wheelers Hill | 2132709 | 273 | 267 | -2.20% | Bruce | .. |
| Bruce | Wheelers Hill | 2132710 | 273 | 271 | -0.73% | Bruce | .. |
| Bruce | Wheelers Hill | 2132711 | 208 | 207 | -0.48% | Bruce | .. |
| Bruce | Wheelers Hill | 2132712 | 259 | 265 | 2.32% | Bruce | .. |
| Bruce | Wheelers Hill | 2132713 | 312 | 318 | 1.92% | Bruce | .. |
| Bruce | Wheelers Hill | 2132714 | 397 | 394 | -0.76% | Bruce | .. |
| Bruce | Wheelers Hill | 2132715 | 363 | 358 | -1.38% | Bruce | .. |
| Bruce | Wheelers Hill | 2132716 | 231 | 232 | 0.43% | Bruce | .. |
| Bruce | Wheelers Hill | 2132717 | 268 | 260 | -2.99% | Bruce | .. |
| Bruce | Wheelers Hill | 2132718 | 292 | 293 | 0.34% | Bruce | .. |
| Bruce | Wheelers Hill | 2132719 | 268 | 274 | 2.24% | Bruce | .. |
| Bruce | Wheelers Hill | 2132720 | 316 | 314 | -0.63% | Bruce | .. |
| Bruce | Wheelers Hill | 2132721 | 258 | 258 | 0.00% | Bruce | .. |
| Bruce | Wheelers Hill | 2132722 | 373 | 375 | 0.54% | Bruce | .. |
| Bruce | Wheelers Hill | 2132723 | 254 | 257 | 1.18% | Bruce | .. |
| Bruce | Wheelers Hill | 2132724 | 333 | 333 | 0.00% | Bruce | .. |
| Bruce | Wheelers Hill | 2132725 | 299 | 301 | 0.67% | Bruce | .. |
| Bruce | Wheelers Hill | 2132726 | 317 | 321 | 1.26% | Bruce | .. |
| Bruce | Wheelers Hill | 2132727 | 307 | 312 | 1.63% | Bruce | .. |
| Bruce | Wheelers Hill | 2132728 | - | - | 0.00% | Bruce | .. |
| Bruce | Wheelers Hill | 2132729 | 250 | 254 | 1.60% | Bruce | .. |
| Bruce | Wheelers Hill | 2132730 | 221 | 220 | -0.45% | Bruce | .. |
| Bruce | Wheelers Hill | 2132731 | 365 | 355 | -2.74% | Bruce | .. |
| Bruce | Wheelers Hill | 2132732 | 407 | 405 | -0.49% | Bruce | .. |
| Bruce | Wheelers Hill | 2132733 | 660 | 741 | 12.27% | Bruce | .. |
| Bruce | Wheelers Hill | 2132734 | 197 | 197 | 0.00% | Bruce | .. |
| Bruce | Wheelers Hill | 2132735 | 318 | 319 | 0.31% | Bruce | .. |
| Bruce | Wheelers Hill | 2132736 | 321 | 329 | 2.49% | Bruce | .. |
| Bruce | Wheelers Hill | 2132737 | 510 | 524 | 2.75% | Bruce | .. |
| Bruce | Wheelers Hill | 2132738 | 317 | 313 | -1.26% | Bruce | .. |
| Bruce | Wheelers Hill | 2132739 | 250 | 248 | -0.80% | Bruce | .. |
| Bruce | Wheelers Hill | 2132740 | 412 | 418 | 1.46% | Bruce | .. |
| Bruce | Wheelers Hill | 2132741 | 340 | 344 | 1.18% | Bruce | .. |
| Bruce | Wheelers Hill | 2132742 | 395 | 390 | -1.27% | Bruce | .. |
| Bruce | Wheelers Hill | 2132743 | 281 | 284 | 1.07% | Bruce | .. |
| Bruce | Wheelers Hill | 2132744 | 228 | 232 | 1.75% | Bruce | .. |
| Bruce | Wheelers Hill | 2132745 | 204 | 199 | -2.45% | Bruce | .. |

Bruce

| Existing Division | SA2 Name | SA1 Code | Actual | Projected | Growth | Proposed Division | Split SA1 |
|-------------------|----------------------|----------|--------|-----------|--------|-------------------|-----------|
| Bruce | Whealers Hill | 2132746 | - | - | 0.00% | Bruce | .. |
| Bruce | Whealers Hill | 2132747 | 210 | 210 | 0.00% | Bruce | .. |
| Bruce | Whealers Hill | 2132748 | 317 | 321 | 1.26% | Bruce | .. |
| | Whealers Hill | | 14 268 | 14 372 | | | .. |
| From Bruce | | | 77 225 | 78 739 | | | .. |
| Holt | Doveton | 2129501 | 156 | 165 | 5.77% | Bruce | .. |
| Holt | Doveton | 2129502 | - | - | 0.00% | Bruce | .. |
| Holt | Doveton | 2129503 | - | - | 0.00% | Bruce | .. |
| Holt | Doveton | 2129504 | 205 | 207 | 0.98% | Bruce | .. |
| Holt | Doveton | 2129505 | 265 | 264 | -0.38% | Bruce | .. |
| Holt | Doveton | 2129506 | 428 | 431 | 0.70% | Bruce | .. |
| Holt | Doveton | 2129507 | 197 | 204 | 3.55% | Bruce | .. |
| Holt | Doveton | 2129508 | 300 | 309 | 3.00% | Bruce | .. |
| Holt | Doveton | 2129509 | 1 | 1 | 0.00% | Bruce | .. |
| Holt | Doveton | 2129510 | 442 | 452 | 2.26% | Bruce | .. |
| Holt | Doveton | 2129511 | 208 | 218 | 4.81% | Bruce | .. |
| Holt | Doveton | 2129512 | 272 | 278 | 2.21% | Bruce | .. |
| Holt | Doveton | 2129513 | 303 | 308 | 1.65% | Bruce | .. |
| Holt | Doveton | 2129514 | 193 | 198 | 2.59% | Bruce | .. |
| Holt | Doveton | 2129515 | 300 | 313 | 4.33% | Bruce | .. |
| Holt | Doveton | 2129516 | 197 | 195 | -1.02% | Bruce | .. |
| Holt | Doveton | 2129517 | 260 | 273 | 5.00% | Bruce | .. |
| Holt | Doveton | 2129518 | 281 | 293 | 4.27% | Bruce | .. |
| Holt | Doveton | 2129519 | 254 | 265 | 4.33% | Bruce | .. |
| Holt | Doveton | 2129520 | 271 | 285 | 5.17% | Bruce | .. |
| Holt | Doveton | 2129521 | 268 | 275 | 2.61% | Bruce | .. |
| Holt | Doveton | 2129522 | 231 | 239 | 3.46% | Bruce | .. |
| Holt | Doveton | 2129523 | 270 | 281 | 4.07% | Bruce | .. |
| Holt | Doveton | 2129524 | 291 | 298 | 2.41% | Bruce | .. |
| Holt | Doveton | 2129525 | 422 | 438 | 3.79% | Bruce | .. |
| Holt | Doveton | 2129526 | 335 | 334 | -0.30% | Bruce | .. |
| | Doveton | | 6 350 | 6 524 | | | .. |
| Holt | Endeavour Hills | 2129601 | 248 | 242 | -2.42% | Bruce | .. |
| Holt | Endeavour Hills | 2129602 | 118 | 115 | -2.54% | Bruce | .. |
| Holt | Endeavour Hills | 2129603 | 145 | 145 | 0.00% | Bruce | .. |
| Holt | Endeavour Hills | 2129604 | 214 | 215 | 0.47% | Bruce | .. |
| Holt | Endeavour Hills | 2129605 | 273 | 273 | 0.00% | Bruce | .. |
| Holt | Endeavour Hills | 2129606 | 183 | 183 | 0.00% | Bruce | .. |
| Holt | Endeavour Hills | 2129607 | 328 | 324 | -1.22% | Bruce | .. |
| Holt | Endeavour Hills | 2129608 | - | - | 0.00% | Bruce | .. |
| Holt | Endeavour Hills | 2129609 | - | - | 0.00% | Bruce | .. |
| Holt | Endeavour Hills | 2129610 | 204 | 203 | -0.49% | Bruce | .. |
| Holt | Endeavour Hills | 2129611 | 427 | 424 | -0.70% | Bruce | .. |
| Holt | Endeavour Hills | 2129612 | 291 | 289 | -0.69% | Bruce | .. |
| Holt | Endeavour Hills | 2129613 | 152 | 156 | 2.63% | Bruce | .. |
| Holt | Endeavour Hills | 2129614 | 141 | 139 | -1.42% | Bruce | .. |
| Holt | Endeavour Hills | 2129615 | 287 | 284 | -1.05% | Bruce | .. |
| Holt | Endeavour Hills | 2129616 | 279 | 278 | -0.36% | Bruce | .. |
| Holt | Endeavour Hills | 2129617 | 392 | 392 | 0.00% | Bruce | .. |
| Holt | Endeavour Hills | 2129618 | 363 | 364 | 0.28% | Bruce | .. |
| Holt | Endeavour Hills | 2129619 | 153 | 151 | -1.31% | Bruce | .. |
| Holt | Endeavour Hills | 2129620 | 326 | 325 | -0.31% | Bruce | .. |
| Holt | Endeavour Hills | 2129621 | 269 | 270 | 0.37% | Bruce | .. |
| Holt | Endeavour Hills | 2129622 | 345 | 341 | -1.16% | Bruce | .. |
| Holt | Endeavour Hills | 2129623 | 197 | 195 | -1.02% | Bruce | .. |
| Holt | Endeavour Hills | 2129624 | 418 | 416 | -0.48% | Bruce | .. |
| Holt | Endeavour Hills | 2129625 | 356 | 350 | -1.69% | Bruce | .. |
| Holt | Endeavour Hills | 2129626 | 322 | 320 | -0.62% | Bruce | .. |
| Holt | Endeavour Hills | 2129627 | 343 | 349 | 1.75% | Bruce | .. |

Bruce

| Existing Division | SA2 Name | SA1 Code | Actual | Projected | Growth | Proposed Division | Split SA1 |
|-------------------|------------------------|----------|--------|-----------|--------|-------------------|-----------|
| Holt | Endeavour Hills | 2129628 | 292 | 293 | 0.34% | Bruce | .. |
| Holt | Endeavour Hills | 2129629 | 210 | 209 | -0.48% | Bruce | .. |
| Holt | Endeavour Hills | 2129630 | 166 | 165 | -0.60% | Bruce | .. |
| Holt | Endeavour Hills | 2129631 | 229 | 228 | -0.44% | Bruce | .. |
| Holt | Endeavour Hills | 2129632 | 214 | 214 | 0.00% | Bruce | .. |
| Holt | Endeavour Hills | 2129633 | 255 | 258 | 1.18% | Bruce | .. |
| Holt | Endeavour Hills | 2129634 | 268 | 267 | -0.37% | Bruce | .. |
| Holt | Endeavour Hills | 2129635 | 246 | 247 | 0.41% | Bruce | .. |
| Holt | Endeavour Hills | 2129636 | 327 | 327 | 0.00% | Bruce | .. |
| Holt | Endeavour Hills | 2129637 | 272 | 273 | 0.37% | Bruce | .. |
| Holt | Endeavour Hills | 2129638 | 315 | 313 | -0.63% | Bruce | .. |
| Holt | Endeavour Hills | 2129639 | 333 | 330 | -0.90% | Bruce | .. |
| Holt | Endeavour Hills | 2129640 | 311 | 313 | 0.64% | Bruce | .. |
| Holt | Endeavour Hills | 2129641 | 313 | 315 | 0.64% | Bruce | .. |
| Holt | Endeavour Hills | 2129642 | 324 | 321 | -0.93% | Bruce | .. |
| Holt | Endeavour Hills | 2129643 | 350 | 350 | 0.00% | Bruce | .. |
| Holt | Endeavour Hills | 2129644 | 381 | 381 | 0.00% | Bruce | .. |
| Holt | Endeavour Hills | 2129645 | 374 | 373 | -0.27% | Bruce | .. |
| Holt | Endeavour Hills | 2129646 | 171 | 168 | -1.75% | Bruce | .. |
| Holt | Endeavour Hills | 2129647 | 384 | 383 | -0.26% | Bruce | .. |
| Holt | Endeavour Hills | 2129648 | 321 | 316 | -1.56% | Bruce | .. |
| Holt | Endeavour Hills | 2129649 | 139 | 138 | -0.72% | Bruce | .. |
| Holt | Endeavour Hills | 2129650 | 220 | 220 | 0.00% | Bruce | .. |
| Holt | Endeavour Hills | 2129651 | 278 | 280 | 0.72% | Bruce | .. |
| Holt | Endeavour Hills | 2129652 | 240 | 239 | -0.42% | Bruce | .. |
| Holt | Endeavour Hills | 2129653 | 161 | 159 | -1.24% | Bruce | .. |
| Holt | Endeavour Hills | 2129654 | 240 | 240 | 0.00% | Bruce | .. |
| Holt | Endeavour Hills | 2129655 | 217 | 215 | -0.92% | Bruce | .. |
| Holt | Endeavour Hills | 2129656 | 269 | 268 | -0.37% | Bruce | .. |
| Holt | Endeavour Hills | 2129657 | 219 | 214 | -2.28% | Bruce | .. |
| Holt | Endeavour Hills | 2129658 | 267 | 267 | 0.00% | Bruce | .. |
| Holt | Endeavour Hills | 2129659 | 357 | 352 | -1.40% | Bruce | .. |
| Holt | Endeavour Hills | 2129660 | 240 | 243 | 1.25% | Bruce | .. |
| Holt | Endeavour Hills | 2129661 | 213 | 214 | 0.47% | Bruce | .. |
| Holt | Endeavour Hills | 2129662 | 183 | 181 | -1.09% | Bruce | .. |
| Holt | Endeavour Hills | 2129663 | 224 | 222 | -0.89% | Bruce | .. |
| Holt | Endeavour Hills | 2129664 | 265 | 266 | 0.38% | Bruce | .. |
| Holt | Endeavour Hills | 2129665 | 224 | 224 | 0.00% | Bruce | .. |
| Holt | Endeavour Hills | 2129666 | 153 | 153 | 0.00% | Bruce | .. |
| Holt | Endeavour Hills | 2129667 | 257 | 253 | -1.56% | Bruce | .. |
| Holt | Endeavour Hills | 2129668 | 191 | 190 | -0.52% | Bruce | .. |
| Holt | Endeavour Hills | 2129669 | 250 | 248 | -0.80% | Bruce | .. |
| | Endeavour Hills | | 17 637 | 17 573 | | | .. |
| Holt | Hallam | 2129713 | 309 | 325 | 5.18% | Bruce | .. |
| Holt | Hallam | 2129714 | 295 | 291 | -1.36% | Bruce | .. |
| Holt | Hallam | 2129715 | 282 | 282 | 0.00% | Bruce | .. |
| Holt | Hallam | 2129716 | 305 | 313 | 2.62% | Bruce | .. |
| Holt | Hallam | 2129717 | 257 | 272 | 5.84% | Bruce | .. |
| Holt | Hallam | 2129718 | 272 | 275 | 1.10% | Bruce | .. |
| Holt | Hallam | 2129721 | 294 | 298 | 1.36% | Bruce | .. |
| Holt | Hallam | 2129722 | 255 | 263 | 3.14% | Bruce | .. |
| Holt | Hallam | 2129723 | 211 | 210 | -0.47% | Bruce | .. |
| Holt | Hallam | 2129725 | 201 | 204 | 1.49% | Bruce | .. |
| Holt | Hallam | 2129726 | 171 | 170 | -0.58% | Bruce | .. |
| | Hallam | | 2 852 | 2 903 | | | .. |
| From Holt | | | 26 839 | 27 000 | | | .. |
| Hotham | Noble Park | 2131523 | 289 | 302 | 4.50% | Bruce | .. |
| Hotham | Noble Park | 2131524 | 297 | 309 | 4.04% | Bruce | .. |
| | Noble Park | | 586 | 611 | | | .. |

Bruce

| Existing Division | SA2 Name | SA1 Code | Actual | Projected | Growth | Proposed Division | Split SA1 |
|--------------------|-------------------|----------|---------|-----------|--------|-------------------|-----------|
| Hotham | Springvale | 2131701 | 138 | 141 | 2.17% | Bruce | .. |
| Hotham | Springvale | 2131702 | 205 | 215 | 4.88% | Bruce | .. |
| Hotham | Springvale | 2131703 | 262 | 261 | -0.38% | Bruce | .. |
| Hotham | Springvale | 2131704 | 177 | 186 | 5.08% | Bruce | .. |
| Hotham | Springvale | 2131705 | 144 | 145 | 0.69% | Bruce | .. |
| Hotham | Springvale | 2131706 | 210 | 220 | 4.76% | Bruce | .. |
| Hotham | Springvale | 2131707 | 173 | 183 | 5.78% | Bruce | .. |
| Hotham | Springvale | 2131708 | 596 | 676 | 13.42% | Bruce | .. |
| Hotham | Springvale | 2131710 | 265 | 266 | 0.38% | Bruce | .. |
| Hotham | Springvale | 2131711 | 219 | 216 | -1.37% | Bruce | .. |
| Hotham | Springvale | 2131712 | 372 | 391 | 5.11% | Bruce | .. |
| Hotham | Springvale | 2131718 | 234 | 250 | 6.84% | Bruce | .. |
| Hotham | Springvale | 2131719 | 273 | 273 | 0.00% | Bruce | .. |
| Hotham | Springvale | 2131720 | 326 | 353 | 8.28% | Bruce | .. |
| Hotham | Springvale | 2131721 | 177 | 182 | 2.82% | Bruce | .. |
| Hotham | Springvale | 2131722 | 228 | 239 | 4.82% | Bruce | .. |
| Hotham | Springvale | 2131723 | 314 | 312 | -0.64% | Bruce | .. |
| Hotham | Springvale | 2131724 | 266 | 273 | 2.63% | Bruce | .. |
| Hotham | Springvale | 2131727 | 299 | 309 | 3.34% | Bruce | .. |
| Hotham | Springvale | 2131728 | 247 | 259 | 4.86% | Bruce | .. |
| Hotham | Springvale | 2131729 | 92 | 97 | 5.43% | Bruce | .. |
| Hotham | Springvale | 2131740 | 309 | 308 | -0.32% | Bruce | .. |
| Hotham | Springvale | 2131741 | 370 | 375 | 1.35% | Bruce | .. |
| Hotham | Springvale | 2131742 | 227 | 227 | 0.00% | Bruce | .. |
| Hotham | Springvale | 2131743 | 298 | 320 | 7.38% | Bruce | .. |
| Hotham | Springvale | 2131749 | 185 | 199 | 7.57% | Bruce | .. |
| | Springvale | | 6 606 | 6 876 | | | .. |
| From Hotham | | | 7 192 | 7 487 | | | .. |
| Issacs | Noble Park | 2131512 | 143 | 144 | 0.70% | Bruce | .. |
| | Noble Park | | 143 | 144 | | | .. |
| From Issacs | | | 143 | 144 | | | .. |
| Bruce Total | | | 111 399 | 113 370 | | | .. |

| Existing Division | SA2 Name | SA1 Code | Actual | Projected | Growth | Proposed Division | Split SA1 |
|-------------------|--------------------------|----------|--------|-----------|--------|-------------------|-----------|
| Calwell | Broadmeadows | 2124201 | 381 | 387 | 1.57% | Calwell | .. |
| Calwell | Broadmeadows | 2124202 | 263 | 274 | 4.18% | Calwell | .. |
| Calwell | Broadmeadows | 2124203 | 371 | 376 | 1.35% | Calwell | .. |
| Calwell | Broadmeadows | 2124204 | 384 | 383 | -0.26% | Calwell | .. |
| Calwell | Broadmeadows | 2124205 | 397 | 408 | 2.77% | Calwell | .. |
| Calwell | Broadmeadows | 2124206 | 288 | 301 | 4.51% | Calwell | .. |
| Calwell | Broadmeadows | 2124207 | 241 | 255 | 5.81% | Calwell | .. |
| Calwell | Broadmeadows | 2124208 | 360 | 375 | 4.17% | Calwell | .. |
| Calwell | Broadmeadows | 2124209 | 282 | 295 | 4.61% | Calwell | .. |
| Calwell | Broadmeadows | 2124210 | 256 | 266 | 3.91% | Calwell | .. |
| Calwell | Broadmeadows | 2124211 | 229 | 236 | 3.06% | Calwell | .. |
| Calwell | Broadmeadows | 2124212 | 415 | 440 | 6.02% | Calwell | .. |
| Calwell | Broadmeadows | 2124213 | 265 | 278 | 4.91% | Calwell | .. |
| Calwell | Broadmeadows | 2124214 | 230 | 241 | 4.78% | Calwell | .. |
| Calwell | Broadmeadows | 2124215 | 402 | 420 | 4.48% | Calwell | .. |
| Calwell | Broadmeadows | 2124216 | 84 | 98 | 16.67% | Calwell | .. |
| Calwell | Broadmeadows | 2124217 | 151 | 154 | 1.99% | Calwell | .. |
| Calwell | Broadmeadows | 2124218 | 328 | 347 | 5.79% | Calwell | .. |
| Calwell | Broadmeadows | 2124219 | 189 | 186 | -1.59% | Calwell | .. |
| Calwell | Broadmeadows | 2124220 | 274 | 279 | 1.82% | Calwell | .. |
| Calwell | Broadmeadows | 2124221 | 199 | 199 | 0.00% | Calwell | .. |
| Calwell | Broadmeadows | 2124222 | 326 | 330 | 1.23% | Calwell | .. |
| Calwell | Broadmeadows | 2124223 | 86 | 101 | 17.44% | Calwell | .. |
| Calwell | Broadmeadows | 2124224 | 264 | 262 | -0.76% | Calwell | .. |
| Calwell | Broadmeadows | 2124225 | 321 | 338 | 5.30% | Calwell | .. |
| Calwell | Broadmeadows | 2124226 | 1 | 1 | 0.00% | Calwell | .. |
| Calwell | Broadmeadows | 2124227 | 129 | 137 | 6.20% | Calwell | .. |
| | Broadmeadows | | 7 116 | 7 367 | | | .. |
| Calwell | Campbellfield - Coolaroo | 2124301 | 274 | 278 | 1.46% | Calwell | .. |
| Calwell | Campbellfield - Coolaroo | 2124302 | 158 | 159 | 0.63% | Calwell | .. |
| Calwell | Campbellfield - Coolaroo | 2124303 | 9 | 10 | 11.11% | Calwell | .. |
| Calwell | Campbellfield - Coolaroo | 2124304 | 7 | 7 | 0.00% | Calwell | .. |
| Calwell | Campbellfield - Coolaroo | 2124305 | 131 | 133 | 1.53% | Calwell | .. |
| Calwell | Campbellfield - Coolaroo | 2124306 | 314 | 311 | -0.96% | Calwell | .. |
| Calwell | Campbellfield - Coolaroo | 2124307 | 141 | 144 | 2.13% | Calwell | .. |
| Calwell | Campbellfield - Coolaroo | 2124308 | 165 | 163 | -1.21% | Calwell | .. |
| Calwell | Campbellfield - Coolaroo | 2124309 | 260 | 259 | -0.38% | Calwell | .. |
| Calwell | Campbellfield - Coolaroo | 2124310 | 254 | 256 | 0.79% | Calwell | .. |
| Calwell | Campbellfield - Coolaroo | 2124311 | 207 | 205 | -0.97% | Calwell | .. |
| Calwell | Campbellfield - Coolaroo | 2124312 | 312 | 313 | 0.32% | Calwell | .. |
| Calwell | Campbellfield - Coolaroo | 2124313 | 157 | 153 | -2.55% | Calwell | .. |
| Calwell | Campbellfield - Coolaroo | 2124314 | 328 | 336 | 2.44% | Calwell | .. |
| Calwell | Campbellfield - Coolaroo | 2124315 | 178 | 172 | -3.37% | Calwell | .. |
| Calwell | Campbellfield - Coolaroo | 2124316 | 137 | 134 | -2.19% | Calwell | .. |
| Calwell | Campbellfield - Coolaroo | 2124317 | 288 | 291 | 1.04% | Calwell | .. |
| Calwell | Campbellfield - Coolaroo | 2124318 | 354 | 349 | -1.41% | Calwell | .. |
| Calwell | Campbellfield - Coolaroo | 2124319 | 289 | 284 | -1.73% | Calwell | .. |
| Calwell | Campbellfield - Coolaroo | 2124320 | 429 | 431 | 0.47% | Calwell | .. |
| Calwell | Campbellfield - Coolaroo | 2124321 | 323 | 329 | 1.86% | Calwell | .. |
| Calwell | Campbellfield - Coolaroo | 2124322 | 1 | 1 | 0.00% | Calwell | .. |
| Calwell | Campbellfield - Coolaroo | 2124323 | 332 | 335 | 0.90% | Calwell | .. |
| Calwell | Campbellfield - Coolaroo | 2124324 | 217 | 219 | 0.92% | Calwell | .. |
| Calwell | Campbellfield - Coolaroo | 2124325 | 248 | 253 | 2.02% | Calwell | .. |
| Calwell | Campbellfield - Coolaroo | 2124326 | 243 | 244 | 0.41% | Calwell | .. |
| Calwell | Campbellfield - Coolaroo | 2124327 | 323 | 322 | -0.31% | Calwell | .. |
| Calwell | Campbellfield - Coolaroo | 2124328 | 258 | 257 | -0.39% | Calwell | .. |
| Calwell | Campbellfield - Coolaroo | 2124329 | 273 | 275 | 0.73% | Calwell | .. |
| Calwell | Campbellfield - Coolaroo | 2124330 | 191 | 190 | -0.52% | Calwell | .. |
| Calwell | Campbellfield - Coolaroo | 2124331 | 167 | 169 | 1.20% | Calwell | .. |

| Existing Division | SA2 Name | SA1 Code | Actual | Projected | Growth | Proposed Division | Split SA1 |
|-------------------|-------------------------------------|----------|--------------|--------------|--------|-------------------|-----------|
| Calwell | Campbellfield - Coolaroo | 2124332 | 168 | 170 | 1.19% | Calwell | .. |
| Calwell | Campbellfield - Coolaroo | 2124333 | 279 | 282 | 1.08% | Calwell | .. |
| Calwell | Campbellfield - Coolaroo | 2124334 | 222 | 223 | 0.45% | Calwell | .. |
| Calwell | Campbellfield - Coolaroo | 2124335 | 274 | 270 | -1.46% | Calwell | .. |
| Calwell | Campbellfield - Coolaroo | 2124336 | 299 | 307 | 2.68% | Calwell | .. |
| Calwell | Campbellfield - Coolaroo | 2124337 | 235 | 234 | -0.43% | Calwell | .. |
| Calwell | Campbellfield - Coolaroo | 2124338 | 162 | 165 | 1.85% | Calwell | .. |
| Calwell | Campbellfield - Coolaroo | 2124339 | 225 | 225 | 0.00% | Calwell | .. |
| Calwell | Campbellfield - Coolaroo | 2124340 | 274 | 274 | 0.00% | Calwell | .. |
| Calwell | Campbellfield - Coolaroo | 2124341 | 229 | 231 | 0.87% | Calwell | .. |
| Calwell | Campbellfield - Coolaroo | 2124342 | 153 | 154 | 0.65% | Calwell | .. |
| Calwell | Campbellfield - Coolaroo | 2124343 | 259 | 258 | -0.39% | Calwell | .. |
| Calwell | Campbellfield - Coolaroo | 2124344 | 187 | 189 | 1.07% | Calwell | .. |
| | Campbellfield - Coolaroo | | 9 934 | 9 964 | | | .. |
| Calwell | Craigieburn - Mickleham | 2124401 | 289 | 305 | 5.54% | Calwell | .. |
| Calwell | Craigieburn - Mickleham | 2124402 | 238 | 242 | 1.68% | Calwell | .. |
| Calwell | Craigieburn - Mickleham | 2124403 | 314 | 310 | -1.27% | Calwell | .. |
| Calwell | Craigieburn - Mickleham | 2124408 | 313 | 312 | -0.32% | Calwell | .. |
| Calwell | Craigieburn - Mickleham | 2124409 | 280 | 279 | -0.36% | Calwell | .. |
| Calwell | Craigieburn - Mickleham | 2124410 | 395 | 409 | 3.54% | Calwell | .. |
| Calwell | Craigieburn - Mickleham | 2124411 | 1 045 | 1 175 | 12.44% | Calwell | .. |
| Calwell | Craigieburn - Mickleham | 2124412 | 254 | 261 | 2.76% | Calwell | .. |
| Calwell | Craigieburn - Mickleham | 2124413 | 17 | 18 | 5.88% | Calwell | .. |
| Calwell | Craigieburn - Mickleham | 2124414 | 403 | 414 | 2.73% | Calwell | .. |
| Calwell | Craigieburn - Mickleham | 2124415 | 344 | 343 | -0.29% | Calwell | .. |
| Calwell | Craigieburn - Mickleham | 2124416 | 363 | 360 | -0.83% | Calwell | .. |
| Calwell | Craigieburn - Mickleham | 2124436 | 312 | 315 | 0.96% | Calwell | .. |
| Calwell | Craigieburn - Mickleham | 2124437 | 328 | 335 | 2.13% | Calwell | .. |
| Calwell | Craigieburn - Mickleham | 2124444 | 314 | 312 | -0.64% | Calwell | .. |
| Calwell | Craigieburn - Mickleham | 2124445 | 298 | 301 | 1.01% | Calwell | .. |
| Calwell | Craigieburn - Mickleham | 2124446 | 191 | 191 | 0.00% | Calwell | .. |
| Calwell | Craigieburn - Mickleham | 2124447 | 220 | 224 | 1.82% | Calwell | .. |
| Calwell | Craigieburn - Mickleham | 2124448 | 196 | 200 | 2.04% | Calwell | .. |
| Calwell | Craigieburn - Mickleham | 2124453 | 2 064 | 2 698 | 30.72% | Calwell | .. |
| Calwell | Craigieburn - Mickleham | 2124460 | 196 | 196 | 0.00% | Calwell | .. |
| Calwell | Craigieburn - Mickleham | 2124461 | 162 | 163 | 0.62% | Calwell | .. |
| Calwell | Craigieburn - Mickleham | 2124462 | 170 | 174 | 2.35% | Calwell | .. |
| | Craigieburn - Mickleham | | 8 706 | 9 537 | | | .. |
| Calwell | Gladstone Park - Westmeadows | 2124511 | 199 | 198 | -0.50% | Calwell | .. |
| Calwell | Gladstone Park - Westmeadows | 2124512 | 206 | 208 | 0.97% | Calwell | .. |
| Calwell | Gladstone Park - Westmeadows | 2124513 | 330 | 346 | 4.85% | Calwell | .. |
| Calwell | Gladstone Park - Westmeadows | 2124514 | 432 | 455 | 5.32% | Calwell | .. |
| Calwell | Gladstone Park - Westmeadows | 2124526 | 410 | 412 | 0.49% | Calwell | .. |
| Calwell | Gladstone Park - Westmeadows | 2124531 | 443 | 441 | -0.45% | Calwell | .. |
| Calwell | Gladstone Park - Westmeadows | 2124532 | 363 | 362 | -0.28% | Calwell | .. |
| Calwell | Gladstone Park - Westmeadows | 2124536 | 1 | 1 | 0.00% | Calwell | .. |
| Calwell | Gladstone Park - Westmeadows | 2124537 | - | - | 0.00% | Calwell | .. |
| Calwell | Gladstone Park - Westmeadows | 2124538 | 361 | 411 | 13.85% | Calwell | .. |
| Calwell | Gladstone Park - Westmeadows | 2124542 | 369 | 385 | 4.34% | Calwell | .. |
| Calwell | Gladstone Park - Westmeadows | 2124543 | 371 | 371 | 0.00% | Calwell | .. |
| Calwell | Gladstone Park - Westmeadows | 2124544 | 150 | 156 | 4.00% | Calwell | .. |
| Calwell | Gladstone Park - Westmeadows | 2124545 | 195 | 211 | 8.21% | Calwell | .. |
| Calwell | Gladstone Park - Westmeadows | 2124546 | 410 | 417 | 1.71% | Calwell | .. |
| | Gladstone Park - Westmeadows | | 4 240 | 4 374 | | | .. |
| Calwell | Greenvale - Bulla | 2124601 | 426 | 452 | 6.10% | Calwell | .. |
| Calwell | Greenvale - Bulla | 2124602 | 455 | 487 | 7.03% | Calwell | .. |
| Calwell | Greenvale - Bulla | 2124603 | 322 | 329 | 2.17% | Calwell | .. |
| Calwell | Greenvale - Bulla | 2124604 | 273 | 286 | 4.76% | Calwell | .. |
| Calwell | Greenvale - Bulla | 2124605 | 285 | 304 | 6.67% | Calwell | .. |

| Existing Division | SA2 Name | SA1 Code | Actual | Projected | Growth | Proposed Division | Split SA1 |
|-------------------|--------------------------|----------|--------|-----------|--------|-------------------|-----------|
| Calwell | Greenvale - Bulla | 2124606 | 341 | 363 | 6.45% | Calwell | .. |
| Calwell | Greenvale - Bulla | 2124607 | 285 | 291 | 2.11% | Calwell | .. |
| Calwell | Greenvale - Bulla | 2124608 | 228 | 235 | 3.07% | Calwell | .. |
| Calwell | Greenvale - Bulla | 2124609 | 340 | 356 | 4.71% | Calwell | .. |
| Calwell | Greenvale - Bulla | 2124610 | 382 | 391 | 2.36% | Calwell | .. |
| Calwell | Greenvale - Bulla | 2124611 | 328 | 345 | 5.18% | Calwell | .. |
| Calwell | Greenvale - Bulla | 2124612 | 316 | 338 | 6.96% | Calwell | .. |
| Calwell | Greenvale - Bulla | 2124613 | 197 | 216 | 9.64% | Calwell | .. |
| Calwell | Greenvale - Bulla | 2124614 | 390 | 409 | 4.87% | Calwell | .. |
| Calwell | Greenvale - Bulla | 2124615 | 441 | 470 | 6.58% | Calwell | .. |
| Calwell | Greenvale - Bulla | 2124616 | 255 | 277 | 8.63% | Calwell | .. |
| Calwell | Greenvale - Bulla | 2124617 | 396 | 421 | 6.31% | Calwell | .. |
| Calwell | Greenvale - Bulla | 2124618 | 242 | 263 | 8.68% | Calwell | .. |
| Calwell | Greenvale - Bulla | 2124619 | 260 | 277 | 6.54% | Calwell | .. |
| Calwell | Greenvale - Bulla | 2124623 | 2 472 | 3 267 | 32.16% | Calwell | .. |
| Calwell | Greenvale - Bulla | 2124624 | 247 | 252 | 2.02% | Calwell | .. |
| Calwell | Greenvale - Bulla | 2124625 | 489 | 545 | 11.45% | Calwell | .. |
| Calwell | Greenvale - Bulla | 2124626 | 595 | 641 | 7.73% | Calwell | .. |
| Calwell | Greenvale - Bulla | 2124627 | 273 | 289 | 5.86% | Calwell | .. |
| Calwell | Greenvale - Bulla | 2124628 | 290 | 314 | 8.28% | Calwell | .. |
| Calwell | Greenvale - Bulla | 2124629 | 207 | 228 | 10.14% | Calwell | .. |
| | Greenvale - Bulla | | 10 735 | 12 046 | | | .. |
| Calwell | Meadow Heights | 2124701 | 349 | 356 | 2.01% | Calwell | .. |
| Calwell | Meadow Heights | 2124702 | 265 | 271 | 2.26% | Calwell | .. |
| Calwell | Meadow Heights | 2124703 | 349 | 353 | 1.15% | Calwell | .. |
| Calwell | Meadow Heights | 2124704 | 397 | 399 | 0.50% | Calwell | .. |
| Calwell | Meadow Heights | 2124705 | 268 | 268 | 0.00% | Calwell | .. |
| Calwell | Meadow Heights | 2124706 | 359 | 362 | 0.84% | Calwell | .. |
| Calwell | Meadow Heights | 2124707 | 217 | 223 | 2.76% | Calwell | .. |
| Calwell | Meadow Heights | 2124708 | 324 | 332 | 2.47% | Calwell | .. |
| Calwell | Meadow Heights | 2124709 | 318 | 323 | 1.57% | Calwell | .. |
| Calwell | Meadow Heights | 2124710 | 279 | 286 | 2.51% | Calwell | .. |
| Calwell | Meadow Heights | 2124711 | 354 | 356 | 0.56% | Calwell | .. |
| Calwell | Meadow Heights | 2124712 | 266 | 267 | 0.38% | Calwell | .. |
| Calwell | Meadow Heights | 2124713 | 355 | 354 | -0.28% | Calwell | .. |
| Calwell | Meadow Heights | 2124714 | 355 | 364 | 2.54% | Calwell | .. |
| Calwell | Meadow Heights | 2124715 | 387 | 389 | 0.52% | Calwell | .. |
| Calwell | Meadow Heights | 2124716 | 288 | 287 | -0.35% | Calwell | .. |
| Calwell | Meadow Heights | 2124717 | 289 | 298 | 3.11% | Calwell | .. |
| Calwell | Meadow Heights | 2124718 | 290 | 295 | 1.72% | Calwell | .. |
| Calwell | Meadow Heights | 2124719 | 217 | 221 | 1.84% | Calwell | .. |
| Calwell | Meadow Heights | 2124720 | 289 | 294 | 1.73% | Calwell | .. |
| Calwell | Meadow Heights | 2124721 | 353 | 356 | 0.85% | Calwell | .. |
| Calwell | Meadow Heights | 2124722 | 380 | 387 | 1.84% | Calwell | .. |
| Calwell | Meadow Heights | 2124723 | 340 | 339 | -0.29% | Calwell | .. |
| Calwell | Meadow Heights | 2124724 | 418 | 419 | 0.24% | Calwell | .. |
| Calwell | Meadow Heights | 2124725 | 421 | 420 | -0.24% | Calwell | .. |
| Calwell | Meadow Heights | 2124726 | 335 | 345 | 2.99% | Calwell | .. |
| Calwell | Meadow Heights | 2124727 | 301 | 296 | -1.66% | Calwell | .. |
| Calwell | Meadow Heights | 2124728 | 231 | 236 | 2.16% | Calwell | .. |
| Calwell | Meadow Heights | 2124729 | 137 | 140 | 2.19% | Calwell | .. |
| Calwell | Meadow Heights | 2124730 | 150 | 153 | 2.00% | Calwell | .. |
| | Meadow Heights | | 9 281 | 9 389 | | | .. |
| Calwell | Roxburgh Park - Somerton | 2124901 | 321 | 347 | 8.10% | Calwell | .. |
| Calwell | Roxburgh Park - Somerton | 2124902 | 279 | 278 | -0.36% | Calwell | .. |
| Calwell | Roxburgh Park - Somerton | 2124903 | 389 | 396 | 1.80% | Calwell | .. |
| Calwell | Roxburgh Park - Somerton | 2124904 | 275 | 298 | 8.36% | Calwell | .. |
| Calwell | Roxburgh Park - Somerton | 2124905 | 277 | 278 | 0.36% | Calwell | .. |
| Calwell | Roxburgh Park - Somerton | 2124906 | 256 | 255 | -0.39% | Calwell | .. |

| Existing Division | SA2 Name | SA1 Code | Actual | Projected | Growth | Proposed Division | Split SA1 |
|---------------------|---------------------------------|----------|--------|-----------|--------|-------------------|-----------|
| Calwell | Roxburgh Park - Somerton | 2124907 | 350 | 360 | 2.86% | Calwell | .. |
| Calwell | Roxburgh Park - Somerton | 2124908 | 444 | 458 | 3.15% | Calwell | .. |
| Calwell | Roxburgh Park - Somerton | 2124909 | 750 | 965 | 28.67% | Calwell | .. |
| Calwell | Roxburgh Park - Somerton | 2124910 | 243 | 249 | 2.47% | Calwell | .. |
| Calwell | Roxburgh Park - Somerton | 2124911 | 315 | 331 | 5.08% | Calwell | .. |
| Calwell | Roxburgh Park - Somerton | 2124912 | 494 | 522 | 5.67% | Calwell | .. |
| Calwell | Roxburgh Park - Somerton | 2124913 | 277 | 285 | 2.89% | Calwell | .. |
| Calwell | Roxburgh Park - Somerton | 2124914 | 228 | 239 | 4.82% | Calwell | .. |
| Calwell | Roxburgh Park - Somerton | 2124915 | 235 | 249 | 5.96% | Calwell | .. |
| Calwell | Roxburgh Park - Somerton | 2124916 | 275 | 292 | 6.18% | Calwell | .. |
| Calwell | Roxburgh Park - Somerton | 2124917 | 151 | 156 | 3.31% | Calwell | .. |
| Calwell | Roxburgh Park - Somerton | 2124918 | 423 | 478 | 13.00% | Calwell | .. |
| Calwell | Roxburgh Park - Somerton | 2124919 | 202 | 208 | 2.97% | Calwell | .. |
| Calwell | Roxburgh Park - Somerton | 2124920 | 328 | 337 | 2.74% | Calwell | .. |
| Calwell | Roxburgh Park - Somerton | 2124921 | 319 | 330 | 3.45% | Calwell | .. |
| Calwell | Roxburgh Park - Somerton | 2124922 | 248 | 250 | 0.81% | Calwell | .. |
| Calwell | Roxburgh Park - Somerton | 2124923 | 241 | 245 | 1.66% | Calwell | .. |
| Calwell | Roxburgh Park - Somerton | 2124924 | 261 | 268 | 2.68% | Calwell | .. |
| Calwell | Roxburgh Park - Somerton | 2124925 | 310 | 350 | 12.90% | Calwell | .. |
| Calwell | Roxburgh Park - Somerton | 2124926 | 316 | 323 | 2.22% | Calwell | .. |
| Calwell | Roxburgh Park - Somerton | 2124927 | 221 | 217 | -1.81% | Calwell | .. |
| Calwell | Roxburgh Park - Somerton | 2124928 | 321 | 324 | 0.93% | Calwell | .. |
| Calwell | Roxburgh Park - Somerton | 2124929 | 236 | 248 | 5.08% | Calwell | .. |
| Calwell | Roxburgh Park - Somerton | 2124930 | 187 | 193 | 3.21% | Calwell | .. |
| Calwell | Roxburgh Park - Somerton | 2124931 | 169 | 183 | 8.28% | Calwell | .. |
| Calwell | Roxburgh Park - Somerton | 2124932 | 373 | 395 | 5.90% | Calwell | .. |
| Calwell | Roxburgh Park - Somerton | 2124933 | 377 | 396 | 5.04% | Calwell | .. |
| Calwell | Roxburgh Park - Somerton | 2124934 | 257 | 256 | -0.39% | Calwell | .. |
| Calwell | Roxburgh Park - Somerton | 2124935 | 6 | 6 | 0.00% | Calwell | .. |
| Calwell | Roxburgh Park - Somerton | 2124936 | 186 | 195 | 4.84% | Calwell | .. |
| Calwell | Roxburgh Park - Somerton | 2124937 | 194 | 208 | 7.22% | Calwell | .. |
| Calwell | Roxburgh Park - Somerton | 2124938 | 224 | 232 | 3.57% | Calwell | .. |
| Calwell | Roxburgh Park - Somerton | 2124939 | 263 | 271 | 3.04% | Calwell | .. |
| Calwell | Roxburgh Park - Somerton | 2124940 | 226 | 236 | 4.42% | Calwell | .. |
| Calwell | Roxburgh Park - Somerton | 2124941 | 237 | 242 | 2.11% | Calwell | .. |
| Calwell | Roxburgh Park - Somerton | 2124942 | 184 | 195 | 5.98% | Calwell | .. |
| Calwell | Roxburgh Park - Somerton | 2124943 | 280 | 279 | -0.36% | Calwell | .. |
| Calwell | Roxburgh Park - Somerton | 2124944 | 281 | 293 | 4.27% | Calwell | .. |
| Calwell | Roxburgh Park - Somerton | 2124945 | 263 | 268 | 1.90% | Calwell | .. |
| Calwell | Roxburgh Park - Somerton | 2124946 | 138 | 140 | 1.45% | Calwell | .. |
| Calwell | Roxburgh Park - Somerton | 2124947 | 198 | 207 | 4.55% | Calwell | .. |
| | Roxburgh Park - Somerton | | 13 028 | 13 731 | | | .. |
| From Calwell | | | 63 040 | 66 408 | | | .. |
| Wills | Pascoe Vale South | 2110918 | 363 | 361 | -0.55% | Calwell | .. |
| Wills | Pascoe Vale South | 2110919 | 330 | 353 | 6.97% | Calwell | .. |
| Wills | Pascoe Vale South | 2110920 | 258 | 266 | 3.10% | Calwell | .. |
| Wills | Pascoe Vale South | 2110921 | 287 | 290 | 1.05% | Calwell | .. |
| Wills | Pascoe Vale South | 2110922 | 371 | 380 | 2.43% | Calwell | .. |
| | Pascoe Vale South | | 1 609 | 1 650 | | | .. |
| Wills | Coburg North | 2123601 | 442 | 463 | 4.75% | Calwell | .. |
| Wills | Coburg North | 2123608 | 175 | 181 | 3.43% | Calwell | .. |
| Wills | Coburg North | 2123609 | 173 | 173 | 0.00% | Calwell | .. |
| Wills | Coburg North | 2123610 | 406 | 420 | 3.45% | Calwell | .. |
| Wills | Coburg North | 2123611 | 202 | 216 | 6.93% | Calwell | .. |
| Wills | Coburg North | 2123612 | 167 | 166 | -0.60% | Calwell | .. |
| Wills | Coburg North | 2123613 | 290 | 303 | 4.48% | Calwell | .. |
| Wills | Coburg North | 2123614 | 274 | 279 | 1.82% | Calwell | .. |
| Wills | Coburg North | 2123615 | 425 | 447 | 5.18% | Calwell | .. |
| Wills | Coburg North | 2123616 | 146 | 147 | 0.68% | Calwell | .. |

| Existing Division | SA2 Name | SA1 Code | Actual | Projected | Growth | Proposed Division | Split SA1 |
|-------------------|---------------------|----------|--------|-----------|--------|-------------------|-----------|
| Wills | Coburg North | 2123617 | 191 | 195 | 2.09% | Calwell | .. |
| | Coburg North | | 2 891 | 2 990 | | | .. |
| Wills | Fawkner | 2123701 | - | - | 0.00% | Calwell | .. |
| Wills | Fawkner | 2123702 | 382 | 390 | 2.09% | Calwell | .. |
| Wills | Fawkner | 2123703 | 301 | 307 | 1.99% | Calwell | .. |
| Wills | Fawkner | 2123704 | 302 | 302 | 0.00% | Calwell | .. |
| Wills | Fawkner | 2123705 | 298 | 304 | 2.01% | Calwell | .. |
| Wills | Fawkner | 2123706 | 399 | 415 | 4.01% | Calwell | .. |
| Wills | Fawkner | 2123707 | 350 | 361 | 3.14% | Calwell | .. |
| Wills | Fawkner | 2123708 | 295 | 303 | 2.71% | Calwell | .. |
| Wills | Fawkner | 2123709 | 242 | 250 | 3.31% | Calwell | .. |
| Wills | Fawkner | 2123710 | 322 | 334 | 3.73% | Calwell | .. |
| Wills | Fawkner | 2123711 | - | - | 0.00% | Calwell | .. |
| Wills | Fawkner | 2123712 | 362 | 356 | -1.66% | Calwell | .. |
| Wills | Fawkner | 2123713 | 2 | 2 | 0.00% | Calwell | .. |
| Wills | Fawkner | 2123714 | 225 | 229 | 1.78% | Calwell | .. |
| Wills | Fawkner | 2123715 | 376 | 391 | 3.99% | Calwell | .. |
| Wills | Fawkner | 2123716 | 339 | 351 | 3.54% | Calwell | .. |
| Wills | Fawkner | 2123717 | 268 | 279 | 4.10% | Calwell | .. |
| Wills | Fawkner | 2123718 | 368 | 386 | 4.89% | Calwell | .. |
| Wills | Fawkner | 2123719 | 222 | 227 | 2.25% | Calwell | .. |
| Wills | Fawkner | 2123720 | 218 | 229 | 5.05% | Calwell | .. |
| Wills | Fawkner | 2123721 | 297 | 302 | 1.68% | Calwell | .. |
| Wills | Fawkner | 2123722 | 391 | 386 | -1.28% | Calwell | .. |
| Wills | Fawkner | 2123723 | 174 | 176 | 1.15% | Calwell | .. |
| Wills | Fawkner | 2123724 | 192 | 200 | 4.17% | Calwell | .. |
| Wills | Fawkner | 2123725 | 203 | 203 | 0.00% | Calwell | .. |
| Wills | Fawkner | 2123726 | 283 | 295 | 4.24% | Calwell | .. |
| Wills | Fawkner | 2123727 | 324 | 331 | 2.16% | Calwell | .. |
| Wills | Fawkner | 2123728 | 256 | 256 | 0.00% | Calwell | .. |
| Wills | Fawkner | 2123729 | 268 | 269 | 0.37% | Calwell | .. |
| Wills | Fawkner | 2123730 | 272 | 277 | 1.84% | Calwell | .. |
| Wills | Fawkner | 2123731 | 197 | 206 | 4.57% | Calwell | .. |
| | Fawkner | | 8 128 | 8 317 | | | .. |
| Wills | Glenroy - Hadfield | 2123801 | 289 | 306 | 5.88% | Calwell | .. |
| Wills | Glenroy - Hadfield | 2123802 | 327 | 322 | -1.53% | Calwell | .. |
| Wills | Glenroy - Hadfield | 2123803 | 343 | 348 | 1.46% | Calwell | .. |
| Wills | Glenroy - Hadfield | 2123804 | 211 | 218 | 3.32% | Calwell | .. |
| Wills | Glenroy - Hadfield | 2123805 | 236 | 249 | 5.51% | Calwell | .. |
| Wills | Glenroy - Hadfield | 2123806 | 344 | 366 | 6.40% | Calwell | .. |
| Wills | Glenroy - Hadfield | 2123807 | 202 | 212 | 4.95% | Calwell | .. |
| Wills | Glenroy - Hadfield | 2123808 | 269 | 283 | 5.20% | Calwell | .. |
| Wills | Glenroy - Hadfield | 2123809 | 218 | 233 | 6.88% | Calwell | .. |
| Wills | Glenroy - Hadfield | 2123810 | 188 | 197 | 4.79% | Calwell | .. |
| Wills | Glenroy - Hadfield | 2123811 | 175 | 187 | 6.86% | Calwell | .. |
| Wills | Glenroy - Hadfield | 2123812 | 356 | 369 | 3.65% | Calwell | .. |
| Wills | Glenroy - Hadfield | 2123813 | 175 | 183 | 4.57% | Calwell | .. |
| Wills | Glenroy - Hadfield | 2123814 | 246 | 260 | 5.69% | Calwell | .. |
| Wills | Glenroy - Hadfield | 2123815 | 220 | 227 | 3.18% | Calwell | .. |
| Wills | Glenroy - Hadfield | 2123816 | 242 | 246 | 1.65% | Calwell | .. |
| Wills | Glenroy - Hadfield | 2123817 | 275 | 284 | 3.27% | Calwell | .. |
| Wills | Glenroy - Hadfield | 2123818 | 257 | 268 | 4.28% | Calwell | .. |
| Wills | Glenroy - Hadfield | 2123819 | 297 | 304 | 2.36% | Calwell | .. |
| Wills | Glenroy - Hadfield | 2123820 | 220 | 235 | 6.82% | Calwell | .. |
| Wills | Glenroy - Hadfield | 2123821 | 223 | 231 | 3.59% | Calwell | .. |
| Wills | Glenroy - Hadfield | 2123822 | 284 | 304 | 7.04% | Calwell | .. |
| Wills | Glenroy - Hadfield | 2123823 | 384 | 401 | 4.43% | Calwell | .. |
| Wills | Glenroy - Hadfield | 2123824 | 172 | 174 | 1.16% | Calwell | .. |
| Wills | Glenroy - Hadfield | 2123825 | 194 | 196 | 1.03% | Calwell | .. |

| Existing Division | SA2 Name | SA1 Code | Actual | Projected | Growth | Proposed Division | Split SA1 |
|-------------------|---------------------------|----------|--------|-----------|--------|-------------------|-----------|
| Wills | Glenroy - Hadfield | 2123826 | 191 | 192 | 0.52% | Calwell | .. |
| Wills | Glenroy - Hadfield | 2123827 | 210 | 211 | 0.48% | Calwell | .. |
| Wills | Glenroy - Hadfield | 2123828 | 260 | 269 | 3.46% | Calwell | .. |
| Wills | Glenroy - Hadfield | 2123829 | 152 | 152 | 0.00% | Calwell | .. |
| Wills | Glenroy - Hadfield | 2123830 | 329 | 356 | 8.21% | Calwell | .. |
| Wills | Glenroy - Hadfield | 2123831 | 304 | 306 | 0.66% | Calwell | .. |
| Wills | Glenroy - Hadfield | 2123832 | 240 | 238 | -0.83% | Calwell | .. |
| Wills | Glenroy - Hadfield | 2123833 | 282 | 295 | 4.61% | Calwell | .. |
| Wills | Glenroy - Hadfield | 2123834 | 260 | 270 | 3.85% | Calwell | .. |
| Wills | Glenroy - Hadfield | 2123835 | 244 | 245 | 0.41% | Calwell | .. |
| Wills | Glenroy - Hadfield | 2123836 | 280 | 293 | 4.64% | Calwell | .. |
| Wills | Glenroy - Hadfield | 2123837 | 185 | 186 | 0.54% | Calwell | .. |
| Wills | Glenroy - Hadfield | 2123838 | 291 | 292 | 0.34% | Calwell | .. |
| Wills | Glenroy - Hadfield | 2123839 | 308 | 314 | 1.95% | Calwell | .. |
| Wills | Glenroy - Hadfield | 2123840 | 228 | 224 | -1.75% | Calwell | .. |
| Wills | Glenroy - Hadfield | 2123841 | 204 | 208 | 1.96% | Calwell | .. |
| Wills | Glenroy - Hadfield | 2123842 | 210 | 210 | 0.00% | Calwell | .. |
| Wills | Glenroy - Hadfield | 2123843 | 192 | 198 | 3.13% | Calwell | .. |
| Wills | Glenroy - Hadfield | 2123844 | 273 | 272 | -0.37% | Calwell | .. |
| Wills | Glenroy - Hadfield | 2123845 | 344 | 349 | 1.45% | Calwell | .. |
| Wills | Glenroy - Hadfield | 2123846 | 180 | 182 | 1.11% | Calwell | .. |
| Wills | Glenroy - Hadfield | 2123847 | 242 | 239 | -1.24% | Calwell | .. |
| Wills | Glenroy - Hadfield | 2123848 | 387 | 401 | 3.62% | Calwell | .. |
| Wills | Glenroy - Hadfield | 2123849 | 397 | 417 | 5.04% | Calwell | .. |
| Wills | Glenroy - Hadfield | 2123850 | 377 | 389 | 3.18% | Calwell | .. |
| Wills | Glenroy - Hadfield | 2123851 | 227 | 250 | 10.13% | Calwell | .. |
| Wills | Glenroy - Hadfield | 2123852 | 343 | 361 | 5.25% | Calwell | .. |
| Wills | Glenroy - Hadfield | 2123853 | 263 | 268 | 1.90% | Calwell | .. |
| Wills | Glenroy - Hadfield | 2123854 | 243 | 246 | 1.23% | Calwell | .. |
| Wills | Glenroy - Hadfield | 2123855 | 289 | 307 | 6.23% | Calwell | .. |
| Wills | Glenroy - Hadfield | 2123856 | 225 | 237 | 5.33% | Calwell | .. |
| Wills | Glenroy - Hadfield | 2123857 | 266 | 269 | 1.13% | Calwell | .. |
| Wills | Glenroy - Hadfield | 2123858 | 225 | 231 | 2.67% | Calwell | .. |
| Wills | Glenroy - Hadfield | 2123859 | 244 | 248 | 1.64% | Calwell | .. |
| Wills | Glenroy - Hadfield | 2123860 | 273 | 277 | 1.47% | Calwell | .. |
| Wills | Glenroy - Hadfield | 2123862 | 3 | 4 | 33.33% | Calwell | .. |
| Wills | Glenroy - Hadfield | 2123863 | - | - | 0.00% | Calwell | .. |
| Wills | Glenroy - Hadfield | 2123866 | 355 | 363 | 2.25% | Calwell | .. |
| Wills | Glenroy - Hadfield | 2123867 | 248 | 244 | -1.61% | Calwell | .. |
| Wills | Glenroy - Hadfield | 2123868 | 338 | 337 | -0.30% | Calwell | .. |
| Wills | Glenroy - Hadfield | 2123872 | 207 | 218 | 5.31% | Calwell | .. |
| Wills | Glenroy - Hadfield | 2123873 | 230 | 236 | 2.61% | Calwell | .. |
| Wills | Glenroy - Hadfield | 2123874 | 211 | 211 | 0.00% | Calwell | .. |
| | Glenroy - Hadfield | | 17 107 | 17 618 | | | .. |
| Wills | Pascoe Vale | 2123901 | 475 | 530 | 11.58% | Calwell | .. |
| Wills | Pascoe Vale | 2123902 | 394 | 393 | -0.25% | Calwell | .. |
| Wills | Pascoe Vale | 2123903 | 361 | 359 | -0.55% | Calwell | .. |
| Wills | Pascoe Vale | 2123904 | 209 | 219 | 4.78% | Calwell | .. |
| Wills | Pascoe Vale | 2123905 | 234 | 245 | 4.70% | Calwell | .. |
| Wills | Pascoe Vale | 2123906 | 355 | 362 | 1.97% | Calwell | .. |
| Wills | Pascoe Vale | 2123907 | 405 | 423 | 4.44% | Calwell | .. |
| Wills | Pascoe Vale | 2123908 | 296 | 327 | 10.47% | Calwell | .. |
| Wills | Pascoe Vale | 2123909 | 473 | 482 | 1.90% | Calwell | .. |
| Wills | Pascoe Vale | 2123910 | 291 | 295 | 1.37% | Calwell | .. |
| Wills | Pascoe Vale | 2123911 | 306 | 303 | -0.98% | Calwell | .. |
| Wills | Pascoe Vale | 2123912 | 293 | 297 | 1.37% | Calwell | .. |
| Wills | Pascoe Vale | 2123913 | 252 | 260 | 3.17% | Calwell | .. |
| Wills | Pascoe Vale | 2123914 | 286 | 292 | 2.10% | Calwell | .. |
| Wills | Pascoe Vale | 2123915 | 473 | 513 | 8.46% | Calwell | .. |

| Existing Division | SA2 Name | SA1 Code | Actual | Projected | Growth | Proposed Division | Split SA1 |
|----------------------|--------------------|----------|---------|-----------|--------|-------------------|-----------|
| Wills | Pascoe Vale | 2123916 | 391 | 416 | 6.39% | Calwell | .. |
| Wills | Pascoe Vale | 2123917 | 586 | 629 | 7.34% | Calwell | .. |
| Wills | Pascoe Vale | 2123918 | 415 | 441 | 6.27% | Calwell | .. |
| Wills | Pascoe Vale | 2123919 | 308 | 324 | 5.19% | Calwell | .. |
| Wills | Pascoe Vale | 2123920 | 217 | 221 | 1.84% | Calwell | .. |
| Wills | Pascoe Vale | 2123921 | 229 | 237 | 3.49% | Calwell | .. |
| Wills | Pascoe Vale | 2123922 | 270 | 269 | -0.37% | Calwell | .. |
| Wills | Pascoe Vale | 2123923 | 476 | 531 | 11.55% | Calwell | .. |
| Wills | Pascoe Vale | 2123924 | 349 | 373 | 6.88% | Calwell | .. |
| Wills | Pascoe Vale | 2123925 | 405 | 421 | 3.95% | Calwell | .. |
| Wills | Pascoe Vale | 2123926 | 513 | 537 | 4.68% | Calwell | .. |
| Wills | Pascoe Vale | 2123927 | 396 | 391 | -1.26% | Calwell | .. |
| Wills | Pascoe Vale | 2123928 | 186 | 184 | -1.08% | Calwell | .. |
| Wills | Pascoe Vale | 2123929 | 383 | 402 | 4.96% | Calwell | .. |
| Wills | Pascoe Vale | 2123930 | 301 | 299 | -0.66% | Calwell | .. |
| Wills | Pascoe Vale | 2123931 | 438 | 453 | 3.42% | Calwell | .. |
| Wills | Pascoe Vale | 2123932 | 326 | 352 | 7.98% | Calwell | .. |
| Wills | Pascoe Vale | 2123933 | 356 | 371 | 4.21% | Calwell | .. |
| Wills | Pascoe Vale | 2123934 | 366 | 395 | 7.92% | Calwell | .. |
| Wills | Pascoe Vale | 2123935 | 242 | 243 | 0.41% | Calwell | .. |
| Wills | Pascoe Vale | 2123936 | 236 | 238 | 0.85% | Calwell | .. |
| Wills | Pascoe Vale | 2123937 | 272 | 292 | 7.35% | Calwell | .. |
| Wills | Pascoe Vale | 2123938 | 420 | 436 | 3.81% | Calwell | .. |
| Wills | Pascoe Vale | 2123939 | 254 | 261 | 2.76% | Calwell | .. |
| Wills | Pascoe Vale | 2123940 | 296 | 315 | 6.42% | Calwell | .. |
| Wills | Pascoe Vale | 2123941 | 348 | 363 | 4.31% | Calwell | .. |
| Wills | Pascoe Vale | 2123942 | 181 | 197 | 8.84% | Calwell | .. |
| Wills | Pascoe Vale | 2123943 | 288 | 302 | 4.86% | Calwell | .. |
| Wills | Pascoe Vale | 2123944 | 237 | 252 | 6.33% | Calwell | .. |
| Wills | Pascoe Vale | 2123945 | 370 | 373 | 0.81% | Calwell | .. |
| Wills | Pascoe Vale | 2123946 | 381 | 405 | 6.30% | Calwell | .. |
| Wills | Pascoe Vale | 2123947 | 215 | 232 | 7.91% | Calwell | .. |
| | Pascoe Vale | | 15 754 | 16 455 | | | .. |
| From Wills | | | 45 489 | 47 030 | | | .. |
| Calwell Total | | | 108 529 | 113 438 | | | .. |

| Existing Division | SA2 Name | SA1 Code | Actual | Projected | Growth | Proposed Division | Split SA1 |
|-------------------|--------------------------------|----------|--------|-----------|---------|-------------------|-----------|
| Casey | Upper Yarra Valley | 2106101 | 131 | 117 | -10.69% | Casey | .. |
| | Upper Yarra Valley | | 131 | 117 | | | .. |
| Casey | Warrandyte - Wonga Park | 2126220 | 240 | 252 | 5.00% | Casey | .. |
| Casey | Warrandyte - Wonga Park | 2126229 | 48 | 51 | 6.25% | Casey | .. |
| | Warrandyte - Wonga Park | | 288 | 303 | | | .. |
| Casey | Bayswater North | 2126310 | 183 | 188 | 2.73% | Casey | .. |
| Casey | Bayswater North | 2126311 | 409 | 414 | 1.22% | Casey | .. |
| Casey | Bayswater North | 2126312 | 285 | 288 | 1.05% | Casey | .. |
| Casey | Bayswater North | 2126313 | 190 | 195 | 2.63% | Casey | .. |
| Casey | Bayswater North | 2126314 | 236 | 237 | 0.42% | Casey | .. |
| Casey | Bayswater North | 2126315 | 241 | 243 | 0.83% | Casey | .. |
| Casey | Bayswater North | 2126316 | 203 | 202 | -0.49% | Casey | .. |
| Casey | Bayswater North | 2126317 | 389 | 390 | 0.26% | Casey | .. |
| Casey | Bayswater North | 2126318 | 381 | 389 | 2.10% | Casey | .. |
| Casey | Bayswater North | 2126319 | 452 | 461 | 1.99% | Casey | .. |
| Casey | Bayswater North | 2126320 | 288 | 285 | -1.04% | Casey | .. |
| Casey | Bayswater North | 2126322 | 244 | 251 | 2.87% | Casey | .. |
| Casey | Bayswater North | 2126323 | 419 | 422 | 0.72% | Casey | .. |
| Casey | Bayswater North | 2126324 | 294 | 292 | -0.68% | Casey | .. |
| Casey | Bayswater North | 2126327 | 2 | 2 | 0.00% | Casey | .. |
| Casey | Bayswater North | 2126328 | - | - | 0.00% | Casey | .. |
| Casey | Bayswater North | 2126329 | 293 | 291 | -0.68% | Casey | .. |
| Casey | Bayswater North | 2126330 | 389 | 396 | 1.80% | Casey | .. |
| | Bayswater North | | 4 898 | 4 946 | | | .. |
| Casey | Croydon | 2126401 | 179 | 176 | -1.68% | Casey | .. |
| Casey | Croydon | 2126402 | - | - | 0.00% | Casey | .. |
| Casey | Croydon | 2126404 | 332 | 348 | 4.82% | Casey | .. |
| Casey | Croydon | 2126405 | 311 | 310 | -0.32% | Casey | .. |
| Casey | Croydon | 2126406 | 287 | 288 | 0.35% | Casey | .. |
| Casey | Croydon | 2126407 | 411 | 426 | 3.65% | Casey | .. |
| Casey | Croydon | 2126408 | 221 | 220 | -0.45% | Casey | .. |
| Casey | Croydon | 2126409 | 418 | 429 | 2.63% | Casey | .. |
| Casey | Croydon | 2126410 | 387 | 392 | 1.29% | Casey | .. |
| Casey | Croydon | 2126411 | 288 | 302 | 4.86% | Casey | .. |
| Casey | Croydon | 2126412 | 211 | 233 | 10.43% | Casey | .. |
| Casey | Croydon | 2126413 | 374 | 393 | 5.08% | Casey | .. |
| Casey | Croydon | 2126414 | 304 | 327 | 7.57% | Casey | .. |
| Casey | Croydon | 2126415 | 360 | 361 | 0.28% | Casey | .. |
| Casey | Croydon | 2126421 | 170 | 176 | 3.53% | Casey | .. |
| Casey | Croydon | 2126422 | 217 | 217 | 0.00% | Casey | .. |
| Casey | Croydon | 2126423 | 386 | 386 | 0.00% | Casey | .. |
| Casey | Croydon | 2126424 | 383 | 389 | 1.57% | Casey | .. |
| Casey | Croydon | 2126425 | 311 | 328 | 5.47% | Casey | .. |
| Casey | Croydon | 2126426 | 276 | 301 | 9.06% | Casey | .. |
| Casey | Croydon | 2126427 | 1 207 | 1 475 | 22.20% | Casey | .. |
| Casey | Croydon | 2126428 | 233 | 248 | 6.44% | Casey | .. |
| Casey | Croydon | 2126429 | 279 | 281 | 0.72% | Casey | .. |
| Casey | Croydon | 2126430 | - | - | 0.00% | Casey | .. |
| Casey | Croydon | 2126464 | 234 | 239 | 2.14% | Casey | .. |
| Casey | Croydon | 2126465 | 191 | 197 | 3.14% | Casey | .. |
| Casey | Croydon | 2126469 | 329 | 335 | 1.82% | Casey | .. |
| Casey | Croydon | 2126475 | 321 | 323 | 0.62% | Casey | .. |
| | Croydon | | 8 620 | 9 100 | | | .. |
| Casey | Chirside Park | 2127501 | 312 | 316 | 1.28% | Casey | .. |
| Casey | Chirside Park | 2127502 | 386 | 403 | 4.40% | Casey | .. |
| Casey | Chirside Park | 2127503 | 335 | 349 | 4.18% | Casey | .. |
| Casey | Chirside Park | 2127504 | 304 | 306 | 0.66% | Casey | .. |
| Casey | Chirside Park | 2127505 | 469 | 477 | 1.71% | Casey | .. |
| Casey | Chirside Park | 2127506 | 361 | 365 | 1.11% | Casey | .. |

| Existing Division | SA2 Name | SA1 Code | Actual | Projected | Growth | Proposed Division | Split SA1 |
|-------------------|---------------------------------|----------|--------|-----------|--------|-------------------|-----------|
| Casey | Chirnside Park | 2127507 | 288 | 286 | -0.69% | Casey | .. |
| Casey | Chirnside Park | 2127508 | 164 | 167 | 1.83% | Casey | .. |
| Casey | Chirnside Park | 2127509 | - | - | 0.00% | Casey | .. |
| Casey | Chirnside Park | 2127510 | 381 | 378 | -0.79% | Casey | .. |
| Casey | Chirnside Park | 2127511 | 325 | 333 | 2.46% | Casey | .. |
| Casey | Chirnside Park | 2127512 | 276 | 287 | 3.99% | Casey | .. |
| Casey | Chirnside Park | 2127513 | 341 | 339 | -0.59% | Casey | .. |
| Casey | Chirnside Park | 2127514 | 258 | 264 | 2.33% | Casey | .. |
| Casey | Chirnside Park | 2127515 | 425 | 453 | 6.59% | Casey | .. |
| Casey | Chirnside Park | 2127516 | 377 | 520 | 37.93% | Casey | .. |
| Casey | Chirnside Park | 2127517 | 380 | 392 | 3.16% | Casey | .. |
| Casey | Chirnside Park | 2127518 | 390 | 405 | 3.85% | Casey | .. |
| Casey | Chirnside Park | 2127519 | 306 | 321 | 4.90% | Casey | .. |
| Casey | Chirnside Park | 2127520 | 251 | 250 | -0.40% | Casey | .. |
| Casey | Chirnside Park | 2127521 | 319 | 330 | 3.45% | Casey | .. |
| Casey | Chirnside Park | 2127522 | 213 | 223 | 4.69% | Casey | .. |
| Casey | Chirnside Park | 2127523 | 215 | 218 | 1.40% | Casey | .. |
| Casey | Chirnside Park | 2127524 | 168 | 167 | -0.60% | Casey | .. |
| Casey | Chirnside Park | 2127525 | 323 | 336 | 4.02% | Casey | .. |
| | Chirnside Park | | 7 567 | 7 885 | | | .. |
| Casey | Healesville - Yarra Glen | 2127601 | 156 | 167 | 7.05% | Casey | .. |
| Casey | Healesville - Yarra Glen | 2127602 | 229 | 231 | 0.87% | Casey | .. |
| Casey | Healesville - Yarra Glen | 2127603 | 462 | 482 | 4.33% | Casey | .. |
| Casey | Healesville - Yarra Glen | 2127604 | 299 | 308 | 3.01% | Casey | .. |
| Casey | Healesville - Yarra Glen | 2127605 | 218 | 216 | -0.92% | Casey | .. |
| Casey | Healesville - Yarra Glen | 2127606 | 349 | 366 | 4.87% | Casey | .. |
| Casey | Healesville - Yarra Glen | 2127607 | 331 | 333 | 0.60% | Casey | .. |
| Casey | Healesville - Yarra Glen | 2127608 | 244 | 244 | 0.00% | Casey | .. |
| Casey | Healesville - Yarra Glen | 2127609 | 307 | 312 | 1.63% | Casey | .. |
| Casey | Healesville - Yarra Glen | 2127610 | 536 | 587 | 9.51% | Casey | .. |
| Casey | Healesville - Yarra Glen | 2127611 | 241 | 238 | -1.24% | Casey | .. |
| Casey | Healesville - Yarra Glen | 2127612 | 221 | 227 | 2.71% | Casey | .. |
| Casey | Healesville - Yarra Glen | 2127613 | 399 | 393 | -1.50% | Casey | .. |
| Casey | Healesville - Yarra Glen | 2127614 | 436 | 443 | 1.61% | Casey | .. |
| Casey | Healesville - Yarra Glen | 2127615 | 3 | 4 | 33.33% | Casey | .. |
| Casey | Healesville - Yarra Glen | 2127616 | 382 | 395 | 3.40% | Casey | .. |
| Casey | Healesville - Yarra Glen | 2127617 | 217 | 212 | -2.30% | Casey | .. |
| Casey | Healesville - Yarra Glen | 2127618 | 331 | 349 | 5.44% | Casey | .. |
| Casey | Healesville - Yarra Glen | 2127619 | 274 | 290 | 5.84% | Casey | .. |
| Casey | Healesville - Yarra Glen | 2127620 | 444 | 459 | 3.38% | Casey | .. |
| Casey | Healesville - Yarra Glen | 2127621 | 199 | 193 | -3.02% | Casey | .. |
| Casey | Healesville - Yarra Glen | 2127622 | 227 | 241 | 6.17% | Casey | .. |
| Casey | Healesville - Yarra Glen | 2127623 | 233 | 244 | 4.72% | Casey | .. |
| Casey | Healesville - Yarra Glen | 2127624 | 221 | 226 | 2.26% | Casey | .. |
| Casey | Healesville - Yarra Glen | 2127625 | 320 | 318 | -0.63% | Casey | .. |
| Casey | Healesville - Yarra Glen | 2127626 | 374 | 386 | 3.21% | Casey | .. |
| Casey | Healesville - Yarra Glen | 2127627 | 484 | 509 | 5.17% | Casey | .. |
| Casey | Healesville - Yarra Glen | 2127628 | 283 | 290 | 2.47% | Casey | .. |
| Casey | Healesville - Yarra Glen | 2127629 | 205 | 216 | 5.37% | Casey | .. |
| Casey | Healesville - Yarra Glen | 2127630 | 147 | 148 | 0.68% | Casey | .. |
| Casey | Healesville - Yarra Glen | 2127631 | 300 | 306 | 2.00% | Casey | .. |
| Casey | Healesville - Yarra Glen | 2127632 | 338 | 334 | -1.18% | Casey | .. |
| Casey | Healesville - Yarra Glen | 2127633 | 243 | 245 | 0.82% | Casey | .. |
| Casey | Healesville - Yarra Glen | 2127634 | 279 | 293 | 5.02% | Casey | .. |
| Casey | Healesville - Yarra Glen | 2127635 | 328 | 337 | 2.74% | Casey | .. |
| | Healesville - Yarra Glen | | 10 260 | 10 542 | | | .. |
| Casey | Kilsyth | 2127701 | 250 | 261 | 4.40% | Casey | .. |
| Casey | Kilsyth | 2127702 | 441 | 459 | 4.08% | Casey | .. |
| Casey | Kilsyth | 2127703 | 411 | 418 | 1.70% | Casey | .. |

| Existing Division | SA2 Name | SA1 Code | Actual | Projected | Growth | Proposed Division | Split SA1 |
|-------------------|-----------------------|----------|--------|-----------|---------|-------------------|-----------|
| Casey | Kilsyth | 2127704 | 390 | 389 | -0.26% | Casey | .. |
| Casey | Kilsyth | 2127705 | 417 | 422 | 1.20% | Casey | .. |
| Casey | Kilsyth | 2127706 | 313 | 318 | 1.60% | Casey | .. |
| Casey | Kilsyth | 2127707 | 243 | 249 | 2.47% | Casey | .. |
| Casey | Kilsyth | 2127708 | 449 | 459 | 2.23% | Casey | .. |
| Casey | Kilsyth | 2127709 | 262 | 269 | 2.67% | Casey | .. |
| Casey | Kilsyth | 2127710 | 291 | 297 | 2.06% | Casey | .. |
| Casey | Kilsyth | 2127711 | 196 | 201 | 2.55% | Casey | .. |
| Casey | Kilsyth | 2127712 | 359 | 370 | 3.06% | Casey | .. |
| Casey | Kilsyth | 2127713 | 450 | 464 | 3.11% | Casey | .. |
| Casey | Kilsyth | 2127714 | 431 | 451 | 4.64% | Casey | .. |
| Casey | Kilsyth | 2127715 | - | - | 0.00% | Casey | .. |
| Casey | Kilsyth | 2127716 | 475 | 493 | 3.79% | Casey | .. |
| Casey | Kilsyth | 2127717 | 268 | 269 | 0.37% | Casey | .. |
| Casey | Kilsyth | 2127718 | 373 | 379 | 1.61% | Casey | .. |
| Casey | Kilsyth | 2127719 | 486 | 495 | 1.85% | Casey | .. |
| Casey | Kilsyth | 2127720 | 311 | 316 | 1.61% | Casey | .. |
| | Kilsyth | | 6 816 | 6 979 | | | .. |
| Casey | Lilydale - Coldstream | 2127801 | 173 | 178 | 2.89% | Casey | .. |
| Casey | Lilydale - Coldstream | 2127802 | - | - | 0.00% | Casey | .. |
| Casey | Lilydale - Coldstream | 2127803 | 245 | 241 | -1.63% | Casey | .. |
| Casey | Lilydale - Coldstream | 2127804 | 243 | 248 | 2.06% | Casey | .. |
| Casey | Lilydale - Coldstream | 2127805 | 223 | 228 | 2.24% | Casey | .. |
| Casey | Lilydale - Coldstream | 2127806 | 361 | 365 | 1.11% | Casey | .. |
| Casey | Lilydale - Coldstream | 2127807 | 325 | 329 | 1.23% | Casey | .. |
| Casey | Lilydale - Coldstream | 2127808 | 200 | 199 | -0.50% | Casey | .. |
| Casey | Lilydale - Coldstream | 2127809 | 425 | 427 | 0.47% | Casey | .. |
| Casey | Lilydale - Coldstream | 2127810 | 243 | 241 | -0.82% | Casey | .. |
| Casey | Lilydale - Coldstream | 2127811 | 163 | 171 | 4.91% | Casey | .. |
| Casey | Lilydale - Coldstream | 2127812 | 180 | 178 | -1.11% | Casey | .. |
| Casey | Lilydale - Coldstream | 2127813 | 224 | 226 | 0.89% | Casey | .. |
| Casey | Lilydale - Coldstream | 2127814 | 241 | 243 | 0.83% | Casey | .. |
| Casey | Lilydale - Coldstream | 2127815 | 466 | 492 | 5.58% | Casey | .. |
| Casey | Lilydale - Coldstream | 2127816 | 322 | 327 | 1.55% | Casey | .. |
| Casey | Lilydale - Coldstream | 2127817 | 255 | 264 | 3.53% | Casey | .. |
| Casey | Lilydale - Coldstream | 2127818 | 422 | 424 | 0.47% | Casey | .. |
| Casey | Lilydale - Coldstream | 2127819 | 301 | 309 | 2.66% | Casey | .. |
| Casey | Lilydale - Coldstream | 2127820 | 406 | 404 | -0.49% | Casey | .. |
| Casey | Lilydale - Coldstream | 2127821 | 8 | 7 | -12.50% | Casey | .. |
| Casey | Lilydale - Coldstream | 2127822 | 435 | 432 | -0.69% | Casey | .. |
| Casey | Lilydale - Coldstream | 2127823 | 329 | 338 | 2.74% | Casey | .. |
| Casey | Lilydale - Coldstream | 2127824 | 262 | 267 | 1.91% | Casey | .. |
| Casey | Lilydale - Coldstream | 2127825 | 424 | 445 | 4.95% | Casey | .. |
| Casey | Lilydale - Coldstream | 2127826 | 346 | 346 | 0.00% | Casey | .. |
| Casey | Lilydale - Coldstream | 2127827 | 341 | 355 | 4.11% | Casey | .. |
| Casey | Lilydale - Coldstream | 2127828 | 272 | 286 | 5.15% | Casey | .. |
| Casey | Lilydale - Coldstream | 2127829 | 481 | 522 | 8.52% | Casey | .. |
| Casey | Lilydale - Coldstream | 2127830 | 472 | 490 | 3.81% | Casey | .. |
| Casey | Lilydale - Coldstream | 2127831 | 393 | 402 | 2.29% | Casey | .. |
| Casey | Lilydale - Coldstream | 2127832 | 324 | 324 | 0.00% | Casey | .. |
| Casey | Lilydale - Coldstream | 2127833 | 332 | 339 | 2.11% | Casey | .. |
| Casey | Lilydale - Coldstream | 2127834 | 417 | 407 | -2.40% | Casey | .. |
| Casey | Lilydale - Coldstream | 2127835 | 357 | 369 | 3.36% | Casey | .. |
| Casey | Lilydale - Coldstream | 2127836 | 292 | 299 | 2.40% | Casey | .. |
| Casey | Lilydale - Coldstream | 2127837 | 381 | 398 | 4.46% | Casey | .. |
| Casey | Lilydale - Coldstream | 2127838 | 2 | 2 | 0.00% | Casey | .. |
| Casey | Lilydale - Coldstream | 2127839 | 328 | 335 | 2.13% | Casey | .. |
| Casey | Lilydale - Coldstream | 2127840 | 249 | 248 | -0.40% | Casey | .. |
| Casey | Lilydale - Coldstream | 2127841 | 286 | 289 | 1.05% | Casey | .. |

Casey

| Existing Division | SA2 Name | SA1 Code | Actual | Projected | Growth | Proposed Division | Split SA1 |
|-------------------|------------------------------|----------|--------|-----------|--------|-------------------|-----------|
| Casey | Lilydale - Coldstream | 2127842 | 234 | 231 | -1.28% | Casey | .. |
| Casey | Lilydale - Coldstream | 2127843 | 234 | 239 | 2.14% | Casey | .. |
| Casey | Lilydale - Coldstream | 2127844 | 205 | 216 | 5.37% | Casey | .. |
| Casey | Lilydale - Coldstream | 2127845 | 220 | 219 | -0.45% | Casey | .. |
| Casey | Lilydale - Coldstream | 2127846 | 517 | 516 | -0.19% | Casey | .. |
| Casey | Lilydale - Coldstream | 2127847 | 410 | 410 | 0.00% | Casey | .. |
| | Lilydale - Coldstream | | 13 969 | 14 225 | | | .. |
| Casey | Monbulk - Silvan | 2127901 | 392 | 392 | 0.00% | Casey | .. |
| Casey | Monbulk - Silvan | 2127902 | 169 | 175 | 3.55% | Casey | .. |
| Casey | Monbulk - Silvan | 2127903 | 288 | 287 | -0.35% | Casey | .. |
| Casey | Monbulk - Silvan | 2127904 | 400 | 403 | 0.75% | Casey | .. |
| Casey | Monbulk - Silvan | 2127905 | 438 | 438 | 0.00% | Casey | .. |
| Casey | Monbulk - Silvan | 2127906 | 270 | 270 | 0.00% | Casey | .. |
| Casey | Monbulk - Silvan | 2127907 | 309 | 302 | -2.27% | Casey | .. |
| Casey | Monbulk - Silvan | 2127908 | 211 | 223 | 5.69% | Casey | .. |
| Casey | Monbulk - Silvan | 2127909 | 389 | 405 | 4.11% | Casey | .. |
| Casey | Monbulk - Silvan | 2127910 | 301 | 316 | 4.98% | Casey | .. |
| Casey | Monbulk - Silvan | 2127913 | 367 | 376 | 2.45% | Casey | .. |
| | Monbulk - Silvan | | 3 534 | 3 587 | | | .. |
| Casey | Montrose | 2128001 | 303 | 299 | -1.32% | Casey | .. |
| Casey | Montrose | 2128002 | 326 | 338 | 3.68% | Casey | .. |
| Casey | Montrose | 2128003 | 259 | 256 | -1.16% | Casey | .. |
| Casey | Montrose | 2128004 | 257 | 262 | 1.95% | Casey | .. |
| Casey | Montrose | 2128005 | 251 | 252 | 0.40% | Casey | .. |
| Casey | Montrose | 2128006 | 269 | 271 | 0.74% | Casey | .. |
| Casey | Montrose | 2128007 | 348 | 361 | 3.74% | Casey | .. |
| Casey | Montrose | 2128008 | 381 | 398 | 4.46% | Casey | .. |
| Casey | Montrose | 2128009 | 335 | 335 | 0.00% | Casey | .. |
| Casey | Montrose | 2128010 | 254 | 256 | 0.79% | Casey | .. |
| Casey | Montrose | 2128011 | 191 | 188 | -1.57% | Casey | .. |
| Casey | Montrose | 2128012 | 461 | 454 | -1.52% | Casey | .. |
| Casey | Montrose | 2128013 | 306 | 303 | -0.98% | Casey | .. |
| Casey | Montrose | 2128014 | 280 | 280 | 0.00% | Casey | .. |
| Casey | Montrose | 2128015 | 203 | 209 | 2.96% | Casey | .. |
| Casey | Montrose | 2128016 | 279 | 277 | -0.72% | Casey | .. |
| Casey | Montrose | 2128017 | 196 | 194 | -1.02% | Casey | .. |
| Casey | Montrose | 2128018 | 170 | 175 | 2.94% | Casey | .. |
| | Montrose | | 5 069 | 5 108 | | | .. |
| Casey | Mooroolbark | 2128101 | 528 | 565 | 7.01% | Casey | .. |
| Casey | Mooroolbark | 2128102 | 296 | 307 | 3.72% | Casey | .. |
| Casey | Mooroolbark | 2128103 | 145 | 148 | 2.07% | Casey | .. |
| Casey | Mooroolbark | 2128104 | 305 | 323 | 5.90% | Casey | .. |
| Casey | Mooroolbark | 2128105 | 291 | 304 | 4.47% | Casey | .. |
| Casey | Mooroolbark | 2128106 | 416 | 435 | 4.57% | Casey | .. |
| Casey | Mooroolbark | 2128107 | 245 | 248 | 1.22% | Casey | .. |
| Casey | Mooroolbark | 2128108 | 296 | 294 | -0.68% | Casey | .. |
| Casey | Mooroolbark | 2128109 | 397 | 427 | 7.56% | Casey | .. |
| Casey | Mooroolbark | 2128110 | 448 | 466 | 4.02% | Casey | .. |
| Casey | Mooroolbark | 2128111 | 350 | 350 | 0.00% | Casey | .. |
| Casey | Mooroolbark | 2128112 | 361 | 373 | 3.32% | Casey | .. |
| Casey | Mooroolbark | 2128113 | 501 | 512 | 2.20% | Casey | .. |
| Casey | Mooroolbark | 2128114 | 290 | 303 | 4.48% | Casey | .. |
| Casey | Mooroolbark | 2128115 | 390 | 391 | 0.26% | Casey | .. |
| Casey | Mooroolbark | 2128116 | 364 | 360 | -1.10% | Casey | .. |
| Casey | Mooroolbark | 2128117 | 438 | 448 | 2.28% | Casey | .. |
| Casey | Mooroolbark | 2128118 | 379 | 387 | 2.11% | Casey | .. |
| Casey | Mooroolbark | 2128119 | 376 | 387 | 2.93% | Casey | .. |
| Casey | Mooroolbark | 2128120 | 405 | 413 | 1.98% | Casey | .. |
| Casey | Mooroolbark | 2128121 | 375 | 380 | 1.33% | Casey | .. |

Casey

| Existing Division | SA2 Name | SA1 Code | Actual | Projected | Growth | Proposed Division | Split SA1 |
|-------------------|---------------------------------|----------|--------|-----------|--------|-------------------|-----------|
| Casey | Mooroolbark | 2128122 | 207 | 217 | 4.83% | Casey | .. |
| Casey | Mooroolbark | 2128123 | 389 | 402 | 3.34% | Casey | .. |
| Casey | Mooroolbark | 2128124 | 391 | 405 | 3.58% | Casey | .. |
| Casey | Mooroolbark | 2128125 | 302 | 307 | 1.66% | Casey | .. |
| Casey | Mooroolbark | 2128126 | 323 | 326 | 0.93% | Casey | .. |
| Casey | Mooroolbark | 2128127 | 398 | 402 | 1.01% | Casey | .. |
| Casey | Mooroolbark | 2128128 | 406 | 413 | 1.72% | Casey | .. |
| Casey | Mooroolbark | 2128129 | 338 | 338 | 0.00% | Casey | .. |
| Casey | Mooroolbark | 2128130 | 352 | 351 | -0.28% | Casey | .. |
| Casey | Mooroolbark | 2128131 | 400 | 407 | 1.75% | Casey | .. |
| Casey | Mooroolbark | 2128132 | 419 | 438 | 4.53% | Casey | .. |
| Casey | Mooroolbark | 2128133 | 325 | 348 | 7.08% | Casey | .. |
| Casey | Mooroolbark | 2128134 | 300 | 310 | 3.33% | Casey | .. |
| Casey | Mooroolbark | 2128135 | 170 | 186 | 9.41% | Casey | .. |
| Casey | Mooroolbark | 2128136 | 293 | 300 | 2.39% | Casey | .. |
| Casey | Mooroolbark | 2128137 | 214 | 226 | 5.61% | Casey | .. |
| Casey | Mooroolbark | 2128138 | 352 | 363 | 3.13% | Casey | .. |
| Casey | Mooroolbark | 2128139 | 201 | 201 | 0.00% | Casey | .. |
| Casey | Mooroolbark | 2128140 | 248 | 247 | -0.40% | Casey | .. |
| Casey | Mooroolbark | 2128141 | 364 | 364 | 0.00% | Casey | .. |
| Casey | Mooroolbark | 2128142 | 397 | 391 | -1.51% | Casey | .. |
| Casey | Mooroolbark | 2128143 | 182 | 186 | 2.20% | Casey | .. |
| Casey | Mooroolbark | 2128144 | 336 | 332 | -1.19% | Casey | .. |
| Casey | Mooroolbark | 2128145 | 424 | 430 | 1.42% | Casey | .. |
| Casey | Mooroolbark | 2128146 | 339 | 337 | -0.59% | Casey | .. |
| Casey | Mooroolbark | 2128147 | 219 | 234 | 6.85% | Casey | .. |
| | Mooroolbark | | 15 885 | 16 282 | | | .. |
| Casey | Mount Dandenong - Olinda | 2128201 | 151 | 150 | -0.66% | Casey | .. |
| Casey | Mount Dandenong - Olinda | 2128203 | 278 | 281 | 1.08% | Casey | .. |
| Casey | Mount Dandenong - Olinda | 2128204 | 228 | 236 | 3.51% | Casey | .. |
| Casey | Mount Dandenong - Olinda | 2128205 | 252 | 254 | 0.79% | Casey | .. |
| Casey | Mount Dandenong - Olinda | 2128206 | 158 | 158 | 0.00% | Casey | .. |
| Casey | Mount Dandenong - Olinda | 2128207 | 171 | 177 | 3.51% | Casey | .. |
| Casey | Mount Dandenong - Olinda | 2128208 | 194 | 193 | -0.52% | Casey | .. |
| Casey | Mount Dandenong - Olinda | 2128209 | 294 | 289 | -1.70% | Casey | .. |
| Casey | Mount Dandenong - Olinda | 2128210 | 203 | 207 | 1.97% | Casey | .. |
| Casey | Mount Dandenong - Olinda | 2128211 | 264 | 262 | -0.76% | Casey | .. |
| Casey | Mount Dandenong - Olinda | 2128212 | 303 | 302 | -0.33% | Casey | .. |
| Casey | Mount Dandenong - Olinda | 2128213 | 258 | 262 | 1.55% | Casey | .. |
| Casey | Mount Dandenong - Olinda | 2128214 | 309 | 312 | 0.97% | Casey | .. |
| Casey | Mount Dandenong - Olinda | 2128215 | 376 | 370 | -1.60% | Casey | .. |
| Casey | Mount Dandenong - Olinda | 2128216 | 62 | 63 | 1.61% | Casey | .. |
| Casey | Mount Dandenong - Olinda | 2128219 | 14 | 14 | 0.00% | Casey | .. |
| Casey | Mount Dandenong - Olinda | 2128229 | 1 | 1 | 0.00% | Casey | .. |
| Casey | Mount Dandenong - Olinda | 2128230 | 14 | 16 | 14.29% | Casey | .. |
| Casey | Mount Dandenong - Olinda | 2128231 | - | - | 0.00% | Casey | .. |
| | Mount Dandenong - Olinda | | 3 530 | 3 547 | | | .. |
| Casey | Mount Evelyn | 2128301 | 238 | 241 | 1.26% | Casey | .. |
| Casey | Mount Evelyn | 2128302 | 337 | 341 | 1.19% | Casey | .. |
| Casey | Mount Evelyn | 2128303 | 189 | 191 | 1.06% | Casey | .. |
| Casey | Mount Evelyn | 2128304 | 355 | 381 | 7.32% | Casey | .. |
| Casey | Mount Evelyn | 2128305 | 299 | 307 | 2.68% | Casey | .. |
| Casey | Mount Evelyn | 2128306 | 485 | 492 | 1.44% | Casey | .. |
| Casey | Mount Evelyn | 2128307 | 216 | 222 | 2.78% | Casey | .. |
| Casey | Mount Evelyn | 2128308 | 228 | 233 | 2.19% | Casey | .. |
| Casey | Mount Evelyn | 2128309 | 385 | 403 | 4.68% | Casey | .. |
| Casey | Mount Evelyn | 2128310 | 270 | 280 | 3.70% | Casey | .. |
| Casey | Mount Evelyn | 2128311 | 376 | 375 | -0.27% | Casey | .. |
| Casey | Mount Evelyn | 2128312 | 232 | 234 | 0.86% | Casey | .. |

| Existing Division | SA2 Name | SA1 Code | Actual | Projected | Growth | Proposed Division | Split SA1 |
|-------------------|-------------------------|----------|--------|-----------|--------|-------------------|-----------|
| Casey | Mount Evelyn | 2128313 | 299 | 304 | 1.67% | Casey | .. |
| Casey | Mount Evelyn | 2128314 | 270 | 273 | 1.11% | Casey | .. |
| Casey | Mount Evelyn | 2128315 | 244 | 247 | 1.23% | Casey | .. |
| Casey | Mount Evelyn | 2128316 | 274 | 268 | -2.19% | Casey | .. |
| Casey | Mount Evelyn | 2128317 | 345 | 354 | 2.61% | Casey | .. |
| Casey | Mount Evelyn | 2128318 | 181 | 183 | 1.10% | Casey | .. |
| Casey | Mount Evelyn | 2128319 | 285 | 291 | 2.11% | Casey | .. |
| Casey | Mount Evelyn | 2128320 | 289 | 289 | 0.00% | Casey | .. |
| Casey | Mount Evelyn | 2128321 | 241 | 246 | 2.07% | Casey | .. |
| Casey | Mount Evelyn | 2128322 | 187 | 182 | -2.67% | Casey | .. |
| Casey | Mount Evelyn | 2128323 | 209 | 214 | 2.39% | Casey | .. |
| Casey | Mount Evelyn | 2128324 | 279 | 278 | -0.36% | Casey | .. |
| Casey | Mount Evelyn | 2128325 | 265 | 273 | 3.02% | Casey | .. |
| Casey | Mount Evelyn | 2128326 | 155 | 158 | 1.94% | Casey | .. |
| | Mount Evelyn | | 7 133 | 7 260 | | | .. |
| Casey | Wandin - Seville | 2128501 | 132 | 130 | -1.52% | Casey | .. |
| Casey | Wandin - Seville | 2128502 | 139 | 141 | 1.44% | Casey | .. |
| Casey | Wandin - Seville | 2128503 | 196 | 201 | 2.55% | Casey | .. |
| Casey | Wandin - Seville | 2128504 | 269 | 273 | 1.49% | Casey | .. |
| Casey | Wandin - Seville | 2128505 | 236 | 239 | 1.27% | Casey | .. |
| Casey | Wandin - Seville | 2128506 | 247 | 254 | 2.83% | Casey | .. |
| Casey | Wandin - Seville | 2128507 | 237 | 236 | -0.42% | Casey | .. |
| Casey | Wandin - Seville | 2128508 | 209 | 214 | 2.39% | Casey | .. |
| Casey | Wandin - Seville | 2128509 | 304 | 305 | 0.33% | Casey | .. |
| Casey | Wandin - Seville | 2128510 | 147 | 150 | 2.04% | Casey | .. |
| Casey | Wandin - Seville | 2128511 | 319 | 328 | 2.82% | Casey | .. |
| Casey | Wandin - Seville | 2128512 | 123 | 125 | 1.63% | Casey | .. |
| Casey | Wandin - Seville | 2128513 | 100 | 99 | -1.00% | Casey | .. |
| Casey | Wandin - Seville | 2128514 | 159 | 157 | -1.26% | Casey | .. |
| Casey | Wandin - Seville | 2128515 | 186 | 186 | 0.00% | Casey | .. |
| Casey | Wandin - Seville | 2128516 | 295 | 297 | 0.68% | Casey | .. |
| Casey | Wandin - Seville | 2128517 | 189 | 189 | 0.00% | Casey | .. |
| Casey | Wandin - Seville | 2128518 | 171 | 171 | 0.00% | Casey | .. |
| Casey | Wandin - Seville | 2128519 | 238 | 242 | 1.68% | Casey | .. |
| Casey | Wandin - Seville | 2128520 | 218 | 220 | 0.92% | Casey | .. |
| Casey | Wandin - Seville | 2128521 | 261 | 269 | 3.07% | Casey | .. |
| Casey | Wandin - Seville | 2128522 | 264 | 265 | 0.38% | Casey | .. |
| Casey | Wandin - Seville | 2128523 | 186 | 185 | -0.54% | Casey | .. |
| Casey | Wandin - Seville | 2128524 | 371 | 375 | 1.08% | Casey | .. |
| Casey | Wandin - Seville | 2128525 | 303 | 312 | 2.97% | Casey | .. |
| Casey | Wandin - Seville | 2128526 | 227 | 234 | 3.08% | Casey | .. |
| | Wandin - Seville | | 5 726 | 5 797 | | | .. |
| Casey | Yarra Valley | 2128601 | 119 | 128 | 7.56% | Casey | .. |
| Casey | Yarra Valley | 2128602 | 235 | 239 | 1.70% | Casey | .. |
| Casey | Yarra Valley | 2128603 | 278 | 285 | 2.52% | Casey | .. |
| Casey | Yarra Valley | 2128604 | 296 | 291 | -1.69% | Casey | .. |
| Casey | Yarra Valley | 2128605 | 251 | 251 | 0.00% | Casey | .. |
| Casey | Yarra Valley | 2128606 | 211 | 212 | 0.47% | Casey | .. |
| Casey | Yarra Valley | 2128607 | 214 | 216 | 0.93% | Casey | .. |
| Casey | Yarra Valley | 2128608 | 252 | 260 | 3.17% | Casey | .. |
| Casey | Yarra Valley | 2128609 | 9 | 9 | 0.00% | Casey | .. |
| Casey | Yarra Valley | 2128610 | 292 | 300 | 2.74% | Casey | .. |
| Casey | Yarra Valley | 2128611 | 312 | 316 | 1.28% | Casey | .. |
| Casey | Yarra Valley | 2128612 | 257 | 254 | -1.17% | Casey | .. |
| Casey | Yarra Valley | 2128613 | 237 | 245 | 3.38% | Casey | .. |
| Casey | Yarra Valley | 2128614 | 322 | 330 | 2.48% | Casey | .. |
| Casey | Yarra Valley | 2128615 | 320 | 322 | 0.63% | Casey | .. |
| Casey | Yarra Valley | 2128616 | 250 | 251 | 0.40% | Casey | .. |
| Casey | Yarra Valley | 2128617 | 236 | 233 | -1.27% | Casey | .. |

Casey

| Existing Division | SA2 Name | SA1 Code | Actual | Projected | Growth | Proposed Division | Split SA1 |
|--------------------|---------------------------|----------|---------|-----------|--------|-------------------|-----------|
| Casey | Yarra Valley | 2128618 | 357 | 356 | -0.28% | Casey | .. |
| Casey | Yarra Valley | 2128619 | 134 | 134 | 0.00% | Casey | .. |
| Casey | Yarra Valley | 2128620 | 218 | 212 | -2.75% | Casey | .. |
| Casey | Yarra Valley | 2128621 | 240 | 241 | 0.42% | Casey | .. |
| Casey | Yarra Valley | 2128622 | 218 | 223 | 2.29% | Casey | .. |
| Casey | Yarra Valley | 2128623 | 168 | 169 | 0.60% | Casey | .. |
| Casey | Yarra Valley | 2128624 | 527 | 532 | 0.95% | Casey | .. |
| Casey | Yarra Valley | 2128625 | 163 | 160 | -1.84% | Casey | .. |
| Casey | Yarra Valley | 2128626 | 165 | 164 | -0.61% | Casey | .. |
| Casey | Yarra Valley | 2128627 | 271 | 267 | -1.48% | Casey | .. |
| Casey | Yarra Valley | 2128628 | 264 | 263 | -0.38% | Casey | .. |
| Casey | Yarra Valley | 2128629 | 348 | 353 | 1.44% | Casey | .. |
| Casey | Yarra Valley | 2128630 | 286 | 289 | 1.05% | Casey | .. |
| Casey | Yarra Valley | 2128631 | 328 | 332 | 1.22% | Casey | .. |
| Casey | Yarra Valley | 2128632 | 207 | 208 | 0.48% | Casey | .. |
| Casey | Yarra Valley | 2128633 | 164 | 164 | 0.00% | Casey | .. |
| Casey | Yarra Valley | 2128634 | 275 | 269 | -2.18% | Casey | .. |
| Casey | Yarra Valley | 2128635 | 138 | 137 | -0.72% | Casey | .. |
| Casey | Yarra Valley | 2128636 | 151 | 153 | 1.32% | Casey | .. |
| Casey | Yarra Valley | 2128637 | 140 | 142 | 1.43% | Casey | .. |
| Casey | Yarra Valley | 2128638 | 217 | 221 | 1.84% | Casey | .. |
| Casey | Yarra Valley | 2128639 | 152 | 156 | 2.63% | Casey | .. |
| Casey | Yarra Valley | 2128640 | 185 | 188 | 1.62% | Casey | .. |
| Casey | Yarra Valley | 2128641 | 118 | 125 | 5.93% | Casey | .. |
| Casey | Yarra Valley | 2128642 | 398 | 402 | 1.01% | Casey | .. |
| Casey | Yarra Valley | 2128643 | 273 | 268 | -1.83% | Casey | .. |
| Casey | Yarra Valley | 2128644 | 224 | 227 | 1.34% | Casey | .. |
| Casey | Yarra Valley | 2128645 | 1 | 1 | 0.00% | Casey | .. |
| Casey | Yarra Valley | 2128646 | 166 | 164 | -1.20% | Casey | .. |
| Casey | Yarra Valley | 2128647 | 207 | 205 | -0.97% | Casey | .. |
| Casey | Yarra Valley | 2128648 | 170 | 167 | -1.76% | Casey | .. |
| Casey | Yarra Valley | 2128649 | 244 | 249 | 2.05% | Casey | .. |
| Casey | Yarra Valley | 2128650 | 165 | 169 | 2.42% | Casey | .. |
| Casey | Yarra Valley | 2128651 | 194 | 194 | 0.00% | Casey | .. |
| Casey | Yarra Valley | 2128652 | 232 | 237 | 2.16% | Casey | .. |
| Casey | Yarra Valley | 2128653 | - | - | 0.00% | Casey | .. |
| | Yarra Valley | | 11 799 | 11 883 | | | .. |
| Casey | Emerald - Cockatoo | 2128951 | 62 | 64 | 3.23% | Casey | .. |
| | Emerald - Cockatoo | | 62 | 64 | | | .. |
| From Casey | | | 105 287 | 107 625 | | | .. |
| Casey Total | | | 105 287 | 107 625 | | | .. |

Chisholm

| Existing Division | SA2 Name | SA1 Code | Actual | Projected | Growth | Proposed Division | Split SA1 |
|-------------------|------------------------|----------|--------|-----------|--------|-------------------|-----------|
| Chisholm | Doncaster | 2115701 | - | - | 0.00% | Chisholm | .. |
| | Doncaster | | - | - | | | .. |
| Chisholm | Blackburn South | 2116201 | 233 | 235 | 0.86% | Chisholm | .. |
| Chisholm | Blackburn South | 2116202 | 252 | 255 | 1.19% | Chisholm | .. |
| Chisholm | Blackburn South | 2116203 | 309 | 317 | 2.59% | Chisholm | .. |
| Chisholm | Blackburn South | 2116204 | 267 | 264 | -1.12% | Chisholm | .. |
| Chisholm | Blackburn South | 2116205 | 227 | 239 | 5.29% | Chisholm | .. |
| Chisholm | Blackburn South | 2116206 | 350 | 356 | 1.71% | Chisholm | .. |
| Chisholm | Blackburn South | 2116207 | 238 | 239 | 0.42% | Chisholm | .. |
| Chisholm | Blackburn South | 2116208 | 347 | 348 | 0.29% | Chisholm | .. |
| Chisholm | Blackburn South | 2116209 | 225 | 225 | 0.00% | Chisholm | .. |
| Chisholm | Blackburn South | 2116210 | 433 | 451 | 4.16% | Chisholm | .. |
| Chisholm | Blackburn South | 2116211 | 375 | 381 | 1.60% | Chisholm | .. |
| Chisholm | Blackburn South | 2116212 | 284 | 283 | -0.35% | Chisholm | .. |
| Chisholm | Blackburn South | 2116213 | 363 | 367 | 1.10% | Chisholm | .. |
| Chisholm | Blackburn South | 2116214 | 303 | 317 | 4.62% | Chisholm | .. |
| Chisholm | Blackburn South | 2116215 | 228 | 229 | 0.44% | Chisholm | .. |
| Chisholm | Blackburn South | 2116216 | 151 | 154 | 1.99% | Chisholm | .. |
| Chisholm | Blackburn South | 2116217 | 286 | 287 | 0.35% | Chisholm | .. |
| Chisholm | Blackburn South | 2116218 | 370 | 379 | 2.43% | Chisholm | .. |
| Chisholm | Blackburn South | 2116219 | 375 | 377 | 0.53% | Chisholm | .. |
| Chisholm | Blackburn South | 2116220 | 226 | 227 | 0.44% | Chisholm | .. |
| Chisholm | Blackburn South | 2116221 | 477 | 493 | 3.35% | Chisholm | .. |
| Chisholm | Blackburn South | 2116222 | 246 | 257 | 4.47% | Chisholm | .. |
| Chisholm | Blackburn South | 2116223 | 212 | 212 | 0.00% | Chisholm | .. |
| Chisholm | Blackburn South | 2116224 | 207 | 208 | 0.48% | Chisholm | .. |
| Chisholm | Blackburn South | 2116225 | 324 | 331 | 2.16% | Chisholm | .. |
| | Blackburn South | | 7 308 | 7 431 | | | .. |
| Chisholm | Box Hill | 2116301 | 199 | 195 | -2.01% | Chisholm | .. |
| Chisholm | Box Hill | 2116302 | 229 | 242 | 5.68% | Chisholm | .. |
| Chisholm | Box Hill | 2116303 | 182 | 196 | 7.69% | Chisholm | .. |
| Chisholm | Box Hill | 2116304 | 260 | 275 | 5.77% | Chisholm | .. |
| Chisholm | Box Hill | 2116305 | 202 | 210 | 3.96% | Chisholm | .. |
| Chisholm | Box Hill | 2116306 | 199 | 201 | 1.01% | Chisholm | .. |
| Chisholm | Box Hill | 2116307 | 274 | 273 | -0.36% | Chisholm | .. |
| Chisholm | Box Hill | 2116308 | 368 | 374 | 1.63% | Chisholm | .. |
| Chisholm | Box Hill | 2116309 | 324 | 329 | 1.54% | Chisholm | .. |
| Chisholm | Box Hill | 2116310 | 227 | 232 | 2.20% | Chisholm | .. |
| Chisholm | Box Hill | 2116311 | 288 | 307 | 6.60% | Chisholm | .. |
| Chisholm | Box Hill | 2116312 | 192 | 229 | 19.27% | Chisholm | .. |
| Chisholm | Box Hill | 2116313 | 202 | 217 | 7.43% | Chisholm | .. |
| Chisholm | Box Hill | 2116314 | 297 | 297 | 0.00% | Chisholm | .. |
| Chisholm | Box Hill | 2116315 | 464 | 496 | 6.90% | Chisholm | .. |
| Chisholm | Box Hill | 2116316 | 330 | 330 | 0.00% | Chisholm | .. |
| Chisholm | Box Hill | 2116317 | 346 | 396 | 14.45% | Chisholm | .. |
| Chisholm | Box Hill | 2116318 | 279 | 279 | 0.00% | Chisholm | .. |
| Chisholm | Box Hill | 2116319 | 406 | 404 | -0.49% | Chisholm | .. |
| Chisholm | Box Hill | 2116320 | 276 | 280 | 1.45% | Chisholm | .. |
| Chisholm | Box Hill | 2116321 | 260 | 271 | 4.23% | Chisholm | .. |
| Chisholm | Box Hill | 2116322 | 334 | 340 | 1.80% | Chisholm | .. |
| Chisholm | Box Hill | 2116323 | 173 | 173 | 0.00% | Chisholm | .. |
| Chisholm | Box Hill | 2116324 | 274 | 293 | 6.93% | Chisholm | .. |
| Chisholm | Box Hill | 2116325 | 177 | 184 | 3.95% | Chisholm | .. |
| Chisholm | Box Hill | 2116326 | 245 | 257 | 4.90% | Chisholm | .. |
| Chisholm | Box Hill | 2116327 | 245 | 256 | 4.49% | Chisholm | .. |
| Chisholm | Box Hill | 2116328 | 275 | 285 | 3.64% | Chisholm | .. |
| Chisholm | Box Hill | 2116329 | 292 | 311 | 6.51% | Chisholm | .. |
| Chisholm | Box Hill | 2116330 | 402 | 398 | -1.00% | Chisholm | .. |
| Chisholm | Box Hill | 2116331 | 210 | 219 | 4.29% | Chisholm | .. |

Chisholm

| Existing Division | SA2 Name | SA1 Code | Actual | Projected | Growth | Proposed Division | Split SA1 |
|-------------------|-----------------------|----------|--------|-----------|--------|-------------------|-----------|
| Chisholm | Box Hill | 2116332 | 228 | 241 | 5.70% | Chisholm | .. |
| Chisholm | Box Hill | 2116333 | 281 | 287 | 2.14% | Chisholm | .. |
| Chisholm | Box Hill | 2116334 | 214 | 260 | 21.50% | Chisholm | .. |
| Chisholm | Box Hill | 2116335 | 208 | 209 | 0.48% | Chisholm | .. |
| Chisholm | Box Hill | 2116336 | 292 | 300 | 2.74% | Chisholm | .. |
| Chisholm | Box Hill | 2116337 | 183 | 187 | 2.19% | Chisholm | .. |
| Chisholm | Box Hill | 2116338 | 100 | 102 | 2.00% | Chisholm | .. |
| Chisholm | Box Hill | 2116339 | 167 | 178 | 6.59% | Chisholm | .. |
| Chisholm | Box Hill | 2116340 | 184 | 191 | 3.80% | Chisholm | .. |
| Chisholm | Box Hill | 2116341 | 156 | 152 | -2.56% | Chisholm | .. |
| | Box Hill | | 10 444 | 10 856 | | | .. |
| Chisholm | Box Hill North | 2116408 | 179 | 189 | 5.59% | Chisholm | .. |
| Chisholm | Box Hill North | 2116409 | 241 | 267 | 10.79% | Chisholm | .. |
| Chisholm | Box Hill North | 2116410 | 324 | 332 | 2.47% | Chisholm | .. |
| Chisholm | Box Hill North | 2116411 | 329 | 338 | 2.74% | Chisholm | .. |
| Chisholm | Box Hill North | 2116412 | 431 | 442 | 2.55% | Chisholm | .. |
| Chisholm | Box Hill North | 2116413 | 274 | 282 | 2.92% | Chisholm | .. |
| Chisholm | Box Hill North | 2116414 | 335 | 350 | 4.48% | Chisholm | .. |
| Chisholm | Box Hill North | 2116415 | 296 | 299 | 1.01% | Chisholm | .. |
| Chisholm | Box Hill North | 2116416 | 336 | 336 | 0.00% | Chisholm | .. |
| Chisholm | Box Hill North | 2116417 | 426 | 427 | 0.23% | Chisholm | .. |
| Chisholm | Box Hill North | 2116418 | 279 | 289 | 3.58% | Chisholm | .. |
| Chisholm | Box Hill North | 2116419 | 329 | 336 | 2.13% | Chisholm | .. |
| Chisholm | Box Hill North | 2116420 | 346 | 357 | 3.18% | Chisholm | .. |
| Chisholm | Box Hill North | 2116421 | 248 | 257 | 3.63% | Chisholm | .. |
| Chisholm | Box Hill North | 2116422 | 212 | 218 | 2.83% | Chisholm | .. |
| Chisholm | Box Hill North | 2116423 | 271 | 268 | -1.11% | Chisholm | .. |
| Chisholm | Box Hill North | 2116424 | 234 | 240 | 2.56% | Chisholm | .. |
| Chisholm | Box Hill North | 2116425 | 301 | 306 | 1.66% | Chisholm | .. |
| Chisholm | Box Hill North | 2116429 | 385 | 398 | 3.38% | Chisholm | .. |
| Chisholm | Box Hill North | 2116430 | 266 | 277 | 4.14% | Chisholm | .. |
| Chisholm | Box Hill North | 2116431 | 352 | 347 | -1.42% | Chisholm | .. |
| Chisholm | Box Hill North | 2116432 | 247 | 260 | 5.26% | Chisholm | .. |
| Chisholm | Box Hill North | 2116434 | 226 | 225 | -0.44% | Chisholm | .. |
| Chisholm | Box Hill North | 2116435 | 197 | 208 | 5.58% | Chisholm | .. |
| Chisholm | Box Hill North | 2116437 | 187 | 198 | 5.88% | Chisholm | .. |
| | Box Hill North | | 7 251 | 7 446 | | | .. |
| Chisholm | Burwood | 2116501 | 329 | 338 | 2.74% | Chisholm | .. |
| Chisholm | Burwood | 2116502 | 294 | 294 | 0.00% | Chisholm | .. |
| Chisholm | Burwood | 2116503 | 418 | 481 | 15.07% | Chisholm | .. |
| Chisholm | Burwood | 2116504 | 203 | 207 | 1.97% | Chisholm | .. |
| Chisholm | Burwood | 2116505 | 193 | 193 | 0.00% | Chisholm | .. |
| Chisholm | Burwood | 2116506 | 186 | 180 | -3.23% | Chisholm | .. |
| Chisholm | Burwood | 2116507 | 190 | 188 | -1.05% | Chisholm | .. |
| Chisholm | Burwood | 2116508 | 160 | 165 | 3.13% | Chisholm | .. |
| Chisholm | Burwood | 2116509 | 154 | 167 | 8.44% | Chisholm | .. |
| Chisholm | Burwood | 2116510 | 258 | 268 | 3.88% | Chisholm | .. |
| Chisholm | Burwood | 2116511 | 144 | 150 | 4.17% | Chisholm | .. |
| Chisholm | Burwood | 2116512 | 242 | 247 | 2.07% | Chisholm | .. |
| Chisholm | Burwood | 2116513 | 343 | 357 | 4.08% | Chisholm | .. |
| Chisholm | Burwood | 2116514 | 253 | 262 | 3.56% | Chisholm | .. |
| Chisholm | Burwood | 2116515 | 288 | 289 | 0.35% | Chisholm | .. |
| Chisholm | Burwood | 2116516 | 172 | 165 | -4.07% | Chisholm | .. |
| Chisholm | Burwood | 2116517 | 361 | 374 | 3.60% | Chisholm | .. |
| Chisholm | Burwood | 2116518 | 380 | 386 | 1.58% | Chisholm | .. |
| Chisholm | Burwood | 2116519 | 382 | 394 | 3.14% | Chisholm | .. |
| Chisholm | Burwood | 2116520 | 180 | 176 | -2.22% | Chisholm | .. |
| Chisholm | Burwood | 2116521 | 283 | 290 | 2.47% | Chisholm | .. |
| Chisholm | Burwood | 2116522 | 253 | 256 | 1.19% | Chisholm | .. |

Chisholm

| Existing Division | SA2 Name | SA1 Code | Actual | Projected | Growth | Proposed Division | Split SA1 |
|-------------------|---------------------|----------|--------|-----------|--------|-------------------|-----------|
| Chisholm | Burwood | 2116523 | 334 | 355 | 6.29% | Chisholm | .. |
| Chisholm | Burwood | 2116524 | 214 | 213 | -0.47% | Chisholm | .. |
| Chisholm | Burwood | 2116525 | - | - | 0.00% | Chisholm | .. |
| Chisholm | Burwood | 2116526 | 204 | 236 | 15.69% | Chisholm | .. |
| Chisholm | Burwood | 2116527 | 142 | 143 | 0.70% | Chisholm | .. |
| | Burwood | | 6 560 | 6 774 | | | .. |
| Chisholm | Burwood East | 2116601 | 315 | 324 | 2.86% | Chisholm | .. |
| Chisholm | Burwood East | 2116602 | 241 | 251 | 4.15% | Chisholm | .. |
| Chisholm | Burwood East | 2116603 | 335 | 347 | 3.58% | Chisholm | .. |
| Chisholm | Burwood East | 2116604 | 349 | 345 | -1.15% | Chisholm | .. |
| Chisholm | Burwood East | 2116605 | 335 | 334 | -0.30% | Chisholm | .. |
| Chisholm | Burwood East | 2116606 | 159 | 159 | 0.00% | Chisholm | .. |
| Chisholm | Burwood East | 2116607 | 203 | 202 | -0.49% | Chisholm | .. |
| Chisholm | Burwood East | 2116608 | 220 | 220 | 0.00% | Chisholm | .. |
| Chisholm | Burwood East | 2116609 | 150 | 161 | 7.33% | Chisholm | .. |
| Chisholm | Burwood East | 2116610 | 147 | 145 | -1.36% | Chisholm | .. |
| Chisholm | Burwood East | 2116611 | 170 | 184 | 8.24% | Chisholm | .. |
| Chisholm | Burwood East | 2116612 | 179 | 178 | -0.56% | Chisholm | .. |
| Chisholm | Burwood East | 2116613 | 332 | 335 | 0.90% | Chisholm | .. |
| Chisholm | Burwood East | 2116614 | 335 | 330 | -1.49% | Chisholm | .. |
| Chisholm | Burwood East | 2116615 | 244 | 244 | 0.00% | Chisholm | .. |
| Chisholm | Burwood East | 2116616 | 146 | 147 | 0.68% | Chisholm | .. |
| Chisholm | Burwood East | 2116617 | 340 | 344 | 1.18% | Chisholm | .. |
| Chisholm | Burwood East | 2116618 | 165 | 164 | -0.61% | Chisholm | .. |
| Chisholm | Burwood East | 2116619 | 222 | 220 | -0.90% | Chisholm | .. |
| Chisholm | Burwood East | 2116620 | 380 | 395 | 3.95% | Chisholm | .. |
| Chisholm | Burwood East | 2116621 | 404 | 403 | -0.25% | Chisholm | .. |
| Chisholm | Burwood East | 2116622 | 187 | 192 | 2.67% | Chisholm | .. |
| Chisholm | Burwood East | 2116623 | 131 | 130 | -0.76% | Chisholm | .. |
| Chisholm | Burwood East | 2116624 | 218 | 216 | -0.92% | Chisholm | .. |
| Chisholm | Burwood East | 2116625 | 214 | 225 | 5.14% | Chisholm | .. |
| Chisholm | Burwood East | 2116626 | 301 | 300 | -0.33% | Chisholm | .. |
| Chisholm | Burwood East | 2116627 | 319 | 318 | -0.31% | Chisholm | .. |
| | Burwood East | | 6 741 | 6 813 | | | .. |
| Chisholm | Forest Hill | 2126904 | 260 | 270 | 3.85% | Chisholm | .. |
| Chisholm | Forest Hill | 2126905 | 311 | 323 | 3.86% | Chisholm | .. |
| Chisholm | Forest Hill | 2126906 | 386 | 397 | 2.85% | Chisholm | .. |
| Chisholm | Forest Hill | 2126907 | 379 | 377 | -0.53% | Chisholm | .. |
| Chisholm | Forest Hill | 2126908 | 368 | 392 | 6.52% | Chisholm | .. |
| Chisholm | Forest Hill | 2126909 | 216 | 217 | 0.46% | Chisholm | .. |
| Chisholm | Forest Hill | 2126910 | 246 | 263 | 6.91% | Chisholm | .. |
| Chisholm | Forest Hill | 2126911 | 453 | 458 | 1.10% | Chisholm | .. |
| Chisholm | Forest Hill | 2126912 | 306 | 321 | 4.90% | Chisholm | .. |
| Chisholm | Forest Hill | 2126922 | 425 | 448 | 5.41% | Chisholm | .. |
| | Forest Hill | | 3 350 | 3 466 | | | .. |
| Chisholm | Ashwood - Chadstone | 2131901 | 257 | 256 | -0.39% | Chisholm | .. |
| Chisholm | Ashwood - Chadstone | 2131902 | 254 | 260 | 2.36% | Chisholm | .. |
| Chisholm | Ashwood - Chadstone | 2131903 | 281 | 285 | 1.42% | Chisholm | .. |
| Chisholm | Ashwood - Chadstone | 2131904 | 438 | 454 | 3.65% | Chisholm | .. |
| Chisholm | Ashwood - Chadstone | 2131905 | 403 | 402 | -0.25% | Chisholm | .. |
| Chisholm | Ashwood - Chadstone | 2131906 | 237 | 239 | 0.84% | Chisholm | .. |
| Chisholm | Ashwood - Chadstone | 2131907 | 230 | 230 | 0.00% | Chisholm | .. |
| Chisholm | Ashwood - Chadstone | 2131908 | 296 | 306 | 3.38% | Chisholm | .. |
| Chisholm | Ashwood - Chadstone | 2131909 | 312 | 327 | 4.81% | Chisholm | .. |
| Chisholm | Ashwood - Chadstone | 2131910 | 249 | 257 | 3.21% | Chisholm | .. |
| Chisholm | Ashwood - Chadstone | 2131911 | 378 | 392 | 3.70% | Chisholm | .. |
| Chisholm | Ashwood - Chadstone | 2131912 | 266 | 279 | 4.89% | Chisholm | .. |
| Chisholm | Ashwood - Chadstone | 2131913 | 210 | 215 | 2.38% | Chisholm | .. |
| Chisholm | Ashwood - Chadstone | 2131914 | 359 | 372 | 3.62% | Chisholm | .. |

Chisholm

| Existing Division | SA2 Name | SA1 Code | Actual | Projected | Growth | Proposed Division | Split SA1 |
|-------------------|----------------------------|----------|---------------|---------------|--------|-------------------|-----------|
| Chisholm | Ashwood - Chadstone | 2131915 | 320 | 337 | 5.31% | Chisholm | .. |
| Chisholm | Ashwood - Chadstone | 2131916 | 254 | 258 | 1.57% | Chisholm | .. |
| Chisholm | Ashwood - Chadstone | 2131917 | 320 | 334 | 4.38% | Chisholm | .. |
| Chisholm | Ashwood - Chadstone | 2131918 | 225 | 235 | 4.44% | Chisholm | .. |
| Chisholm | Ashwood - Chadstone | 2131919 | 345 | 354 | 2.61% | Chisholm | .. |
| Chisholm | Ashwood - Chadstone | 2131920 | 501 | 586 | 16.97% | Chisholm | .. |
| Chisholm | Ashwood - Chadstone | 2131921 | 370 | 368 | -0.54% | Chisholm | .. |
| Chisholm | Ashwood - Chadstone | 2131922 | 262 | 263 | 0.38% | Chisholm | .. |
| Chisholm | Ashwood - Chadstone | 2131923 | 287 | 288 | 0.35% | Chisholm | .. |
| Chisholm | Ashwood - Chadstone | 2131924 | 297 | 309 | 4.04% | Chisholm | .. |
| Chisholm | Ashwood - Chadstone | 2131925 | 212 | 214 | 0.94% | Chisholm | .. |
| Chisholm | Ashwood - Chadstone | 2131926 | 291 | 316 | 8.59% | Chisholm | .. |
| Chisholm | Ashwood - Chadstone | 2131927 | 313 | 329 | 5.11% | Chisholm | .. |
| Chisholm | Ashwood - Chadstone | 2131928 | 222 | 236 | 6.31% | Chisholm | .. |
| Chisholm | Ashwood - Chadstone | 2131929 | 364 | 370 | 1.65% | Chisholm | .. |
| Chisholm | Ashwood - Chadstone | 2131930 | 214 | 226 | 5.61% | Chisholm | .. |
| Chisholm | Ashwood - Chadstone | 2131931 | 505 | 524 | 3.76% | Chisholm | .. |
| Chisholm | Ashwood - Chadstone | 2131932 | 214 | 219 | 2.34% | Chisholm | .. |
| Chisholm | Ashwood - Chadstone | 2131933 | 298 | 308 | 3.36% | Chisholm | .. |
| Chisholm | Ashwood - Chadstone | 2131934 | 208 | 218 | 4.81% | Chisholm | .. |
| Chisholm | Ashwood - Chadstone | 2131935 | 375 | 389 | 3.73% | Chisholm | .. |
| Chisholm | Ashwood - Chadstone | 2131936 | 240 | 239 | -0.42% | Chisholm | .. |
| Chisholm | Ashwood - Chadstone | 2131937 | 284 | 303 | 6.69% | Chisholm | .. |
| Chisholm | Ashwood - Chadstone | 2131938 | - | - | 0.00% | Chisholm | .. |
| Chisholm | Ashwood - Chadstone | 2131939 | 279 | 276 | -1.08% | Chisholm | .. |
| | Ashwood - Chadstone | | 11 370 | 11 773 | | | .. |
| Chisholm | Mount Waverley - North | 2132301 | 298 | 301 | 1.01% | Chisholm | .. |
| Chisholm | Mount Waverley - North | 2132302 | 308 | 307 | -0.32% | Chisholm | .. |
| Chisholm | Mount Waverley - North | 2132303 | 166 | 164 | -1.20% | Chisholm | .. |
| Chisholm | Mount Waverley - North | 2132304 | 199 | 204 | 2.51% | Chisholm | .. |
| Chisholm | Mount Waverley - North | 2132305 | 278 | 284 | 2.16% | Chisholm | .. |
| Chisholm | Mount Waverley - North | 2132306 | 278 | 272 | -2.16% | Chisholm | .. |
| Chisholm | Mount Waverley - North | 2132307 | 311 | 305 | -1.93% | Chisholm | .. |
| Chisholm | Mount Waverley - North | 2132308 | 314 | 318 | 1.27% | Chisholm | .. |
| Chisholm | Mount Waverley - North | 2132309 | 311 | 312 | 0.32% | Chisholm | .. |
| Chisholm | Mount Waverley - North | 2132310 | 309 | 309 | 0.00% | Chisholm | .. |
| Chisholm | Mount Waverley - North | 2132311 | 293 | 301 | 2.73% | Chisholm | .. |
| Chisholm | Mount Waverley - North | 2132312 | - | - | 0.00% | Chisholm | .. |
| Chisholm | Mount Waverley - North | 2132313 | 300 | 305 | 1.67% | Chisholm | .. |
| Chisholm | Mount Waverley - North | 2132314 | 351 | 354 | 0.85% | Chisholm | .. |
| Chisholm | Mount Waverley - North | 2132315 | 138 | 147 | 6.52% | Chisholm | .. |
| Chisholm | Mount Waverley - North | 2132316 | 242 | 244 | 0.83% | Chisholm | .. |
| Chisholm | Mount Waverley - North | 2132317 | 274 | 273 | -0.36% | Chisholm | .. |
| Chisholm | Mount Waverley - North | 2132318 | 334 | 335 | 0.30% | Chisholm | .. |
| Chisholm | Mount Waverley - North | 2132319 | 316 | 321 | 1.58% | Chisholm | .. |
| Chisholm | Mount Waverley - North | 2132320 | 236 | 245 | 3.81% | Chisholm | .. |
| Chisholm | Mount Waverley - North | 2132321 | 247 | 250 | 1.21% | Chisholm | .. |
| Chisholm | Mount Waverley - North | 2132322 | 284 | 276 | -2.82% | Chisholm | .. |
| Chisholm | Mount Waverley - North | 2132323 | 253 | 258 | 1.98% | Chisholm | .. |
| Chisholm | Mount Waverley - North | 2132324 | 335 | 341 | 1.79% | Chisholm | .. |
| Chisholm | Mount Waverley - North | 2132325 | 265 | 267 | 0.75% | Chisholm | .. |
| Chisholm | Mount Waverley - North | 2132326 | 329 | 336 | 2.13% | Chisholm | .. |
| Chisholm | Mount Waverley - North | 2132327 | 317 | 313 | -1.26% | Chisholm | .. |
| Chisholm | Mount Waverley - North | 2132328 | 449 | 456 | 1.56% | Chisholm | .. |
| Chisholm | Mount Waverley - North | 2132329 | 327 | 334 | 2.14% | Chisholm | .. |
| Chisholm | Mount Waverley - North | 2132330 | 358 | 359 | 0.28% | Chisholm | .. |
| Chisholm | Mount Waverley - North | 2132331 | 369 | 361 | -2.17% | Chisholm | .. |
| Chisholm | Mount Waverley - North | 2132332 | 271 | 276 | 1.85% | Chisholm | .. |
| Chisholm | Mount Waverley - North | 2132333 | 334 | 357 | 6.89% | Chisholm | .. |

Chisholm

| Existing Division | SA2 Name | SA1 Code | Actual | Projected | Growth | Proposed Division | Split SA1 |
|----------------------|-------------------------------|----------|--------|-----------|--------|-------------------|-----------|
| Chisholm | Mount Waverley - North | 2132334 | 242 | 239 | -1.24% | Chisholm | .. |
| Chisholm | Mount Waverley - North | 2132335 | 169 | 167 | -1.18% | Chisholm | .. |
| Chisholm | Mount Waverley - North | 2132336 | 171 | 177 | 3.51% | Chisholm | .. |
| Chisholm | Mount Waverley - North | 2132337 | 194 | 199 | 2.58% | Chisholm | .. |
| | Mount Waverley - North | | 10 170 | 10 267 | | | .. |
| Chisholm | Mount Waverley - South | 2132401 | 180 | 186 | 3.33% | Chisholm | .. |
| Chisholm | Mount Waverley - South | 2132402 | 423 | 438 | 3.55% | Chisholm | .. |
| Chisholm | Mount Waverley - South | 2132403 | 287 | 284 | -1.05% | Chisholm | .. |
| Chisholm | Mount Waverley - South | 2132404 | 481 | 482 | 0.21% | Chisholm | .. |
| Chisholm | Mount Waverley - South | 2132405 | 162 | 171 | 5.56% | Chisholm | .. |
| Chisholm | Mount Waverley - South | 2132406 | 399 | 403 | 1.00% | Chisholm | .. |
| Chisholm | Mount Waverley - South | 2132407 | 353 | 359 | 1.70% | Chisholm | .. |
| Chisholm | Mount Waverley - South | 2132408 | 282 | 280 | -0.71% | Chisholm | .. |
| Chisholm | Mount Waverley - South | 2132409 | 375 | 371 | -1.07% | Chisholm | .. |
| Chisholm | Mount Waverley - South | 2132410 | - | - | 0.00% | Chisholm | .. |
| Chisholm | Mount Waverley - South | 2132411 | 380 | 387 | 1.84% | Chisholm | .. |
| Chisholm | Mount Waverley - South | 2132412 | 214 | 207 | -3.27% | Chisholm | .. |
| Chisholm | Mount Waverley - South | 2132413 | 177 | 183 | 3.39% | Chisholm | .. |
| Chisholm | Mount Waverley - South | 2132414 | 273 | 275 | 0.73% | Chisholm | .. |
| Chisholm | Mount Waverley - South | 2132415 | 186 | 185 | -0.54% | Chisholm | .. |
| Chisholm | Mount Waverley - South | 2132416 | 372 | 376 | 1.08% | Chisholm | .. |
| Chisholm | Mount Waverley - South | 2132417 | 355 | 361 | 1.69% | Chisholm | .. |
| Chisholm | Mount Waverley - South | 2132418 | 239 | 237 | -0.84% | Chisholm | .. |
| Chisholm | Mount Waverley - South | 2132419 | 411 | 426 | 3.65% | Chisholm | .. |
| Chisholm | Mount Waverley - South | 2132420 | 352 | 358 | 1.70% | Chisholm | .. |
| Chisholm | Mount Waverley - South | 2132421 | 427 | 424 | -0.70% | Chisholm | .. |
| Chisholm | Mount Waverley - South | 2132422 | 206 | 217 | 5.34% | Chisholm | .. |
| Chisholm | Mount Waverley - South | 2132423 | 326 | 324 | -0.61% | Chisholm | .. |
| Chisholm | Mount Waverley - South | 2132424 | 265 | 270 | 1.89% | Chisholm | .. |
| Chisholm | Mount Waverley - South | 2132425 | 338 | 356 | 5.33% | Chisholm | .. |
| Chisholm | Mount Waverley - South | 2132426 | 256 | 267 | 4.30% | Chisholm | .. |
| Chisholm | Mount Waverley - South | 2132427 | 318 | 319 | 0.31% | Chisholm | .. |
| Chisholm | Mount Waverley - South | 2132428 | 269 | 276 | 2.60% | Chisholm | .. |
| Chisholm | Mount Waverley - South | 2132429 | 208 | 208 | 0.00% | Chisholm | .. |
| Chisholm | Mount Waverley - South | 2132430 | 159 | 167 | 5.03% | Chisholm | .. |
| Chisholm | Mount Waverley - South | 2132431 | 359 | 373 | 3.90% | Chisholm | .. |
| Chisholm | Mount Waverley - South | 2132432 | 384 | 414 | 7.81% | Chisholm | .. |
| Chisholm | Mount Waverley - South | 2132433 | 275 | 285 | 3.64% | Chisholm | .. |
| Chisholm | Mount Waverley - South | 2132434 | 235 | 248 | 5.53% | Chisholm | .. |
| Chisholm | Mount Waverley - South | 2132435 | 448 | 466 | 4.02% | Chisholm | .. |
| Chisholm | Mount Waverley - South | 2132436 | 326 | 338 | 3.68% | Chisholm | .. |
| Chisholm | Mount Waverley - South | 2132437 | 267 | 263 | -1.50% | Chisholm | .. |
| Chisholm | Mount Waverley - South | 2132438 | 342 | 360 | 5.26% | Chisholm | .. |
| Chisholm | Mount Waverley - South | 2132439 | 357 | 372 | 4.20% | Chisholm | .. |
| Chisholm | Mount Waverley - South | 2132440 | 340 | 340 | 0.00% | Chisholm | .. |
| Chisholm | Mount Waverley - South | 2132441 | - | - | 0.00% | Chisholm | .. |
| | Mount Waverley - South | | 12 006 | 12 256 | | | .. |
| Chisholm | Oakleigh - Huntingdale | 2132601 | 197 | 198 | 0.51% | Chisholm | .. |
| Chisholm | Oakleigh - Huntingdale | 2132633 | 156 | 153 | -1.92% | Chisholm | .. |
| Chisholm | Oakleigh - Huntingdale | 2132645 | - | - | 0.00% | Chisholm | .. |
| Chisholm | Oakleigh - Huntingdale | 2132649 | 269 | 271 | 0.74% | Chisholm | .. |
| | Oakleigh - Huntingdale | | 622 | 622 | | | .. |
| From Chisholm | | | 75 822 | 77 704 | | | .. |
| Bruce | Glen Waverley - East | 2132101 | 399 | 398 | -0.25% | Chisholm | .. |
| Bruce | Glen Waverley - East | 2132102 | 216 | 226 | 4.63% | Chisholm | .. |
| Bruce | Glen Waverley - East | 2132111 | 248 | 251 | 1.21% | Chisholm | .. |
| Bruce | Glen Waverley - East | 2132112 | 287 | 296 | 3.14% | Chisholm | .. |
| Bruce | Glen Waverley - East | 2132113 | 328 | 325 | -0.91% | Chisholm | .. |
| Bruce | Glen Waverley - East | 2132114 | 332 | 327 | -1.51% | Chisholm | .. |

Chisholm

| Existing Division | SA2 Name | SA1 Code | Actual | Projected | Growth | Proposed Division | Split SA1 |
|-------------------|-----------------------------|----------|--------|-----------|--------|-------------------|-----------|
| Bruce | Glen Waverley - East | 2132115 | 359 | 354 | -1.39% | Chisholm | .. |
| Bruce | Glen Waverley - East | 2132116 | 161 | 160 | -0.62% | Chisholm | .. |
| Bruce | Glen Waverley - East | 2132117 | 344 | 346 | 0.58% | Chisholm | .. |
| Bruce | Glen Waverley - East | 2132118 | 210 | 207 | -1.43% | Chisholm | .. |
| Bruce | Glen Waverley - East | 2132119 | 192 | 189 | -1.56% | Chisholm | .. |
| Bruce | Glen Waverley - East | 2132120 | 258 | 270 | 4.65% | Chisholm | .. |
| Bruce | Glen Waverley - East | 2132121 | 344 | 341 | -0.87% | Chisholm | .. |
| Bruce | Glen Waverley - East | 2132122 | 247 | 244 | -1.21% | Chisholm | .. |
| Bruce | Glen Waverley - East | 2132123 | 190 | 189 | -0.53% | Chisholm | .. |
| Bruce | Glen Waverley - East | 2132124 | 254 | 250 | -1.57% | Chisholm | .. |
| Bruce | Glen Waverley - East | 2132125 | 234 | 233 | -0.43% | Chisholm | .. |
| Bruce | Glen Waverley - East | 2132126 | 177 | 183 | 3.39% | Chisholm | .. |
| Bruce | Glen Waverley - East | 2132127 | 305 | 310 | 1.64% | Chisholm | .. |
| Bruce | Glen Waverley - East | 2132128 | 243 | 241 | -0.82% | Chisholm | .. |
| Bruce | Glen Waverley - East | 2132129 | 186 | 194 | 4.30% | Chisholm | .. |
| Bruce | Glen Waverley - East | 2132130 | 354 | 351 | -0.85% | Chisholm | .. |
| Bruce | Glen Waverley - East | 2132131 | 304 | 313 | 2.96% | Chisholm | .. |
| Bruce | Glen Waverley - East | 2132132 | 274 | 277 | 1.09% | Chisholm | .. |
| Bruce | Glen Waverley - East | 2132134 | 256 | 260 | 1.56% | Chisholm | .. |
| Bruce | Glen Waverley - East | 2132135 | 232 | 237 | 2.16% | Chisholm | .. |
| Bruce | Glen Waverley - East | 2132136 | 132 | 129 | -2.27% | Chisholm | .. |
| Bruce | Glen Waverley - East | 2132137 | 250 | 251 | 0.40% | Chisholm | .. |
| Bruce | Glen Waverley - East | 2132138 | 405 | 423 | 4.44% | Chisholm | .. |
| Bruce | Glen Waverley - East | 2132139 | 152 | 148 | -2.63% | Chisholm | .. |
| Bruce | Glen Waverley - East | 2132140 | 129 | 138 | 6.98% | Chisholm | .. |
| Bruce | Glen Waverley - East | 2132141 | 326 | 335 | 2.76% | Chisholm | .. |
| Bruce | Glen Waverley - East | 2132142 | 284 | 282 | -0.70% | Chisholm | .. |
| Bruce | Glen Waverley - East | 2132143 | 146 | 153 | 4.79% | Chisholm | .. |
| Bruce | Glen Waverley - East | 2132144 | 229 | 226 | -1.31% | Chisholm | .. |
| Bruce | Glen Waverley - East | 2132145 | 281 | 278 | -1.07% | Chisholm | .. |
| Bruce | Glen Waverley - East | 2132146 | 216 | 211 | -2.31% | Chisholm | .. |
| Bruce | Glen Waverley - East | 2132147 | 270 | 270 | 0.00% | Chisholm | .. |
| Bruce | Glen Waverley - East | 2132148 | 185 | 186 | 0.54% | Chisholm | .. |
| Bruce | Glen Waverley - East | 2132149 | 137 | 137 | 0.00% | Chisholm | .. |
| Bruce | Glen Waverley - East | 2132150 | 190 | 192 | 1.05% | Chisholm | .. |
| Bruce | Glen Waverley - East | 2132151 | 206 | 201 | -2.43% | Chisholm | .. |
| Bruce | Glen Waverley - East | 2132152 | 214 | 228 | 6.54% | Chisholm | .. |
| Bruce | Glen Waverley - East | 2132153 | 185 | 190 | 2.70% | Chisholm | .. |
| Bruce | Glen Waverley - East | 2132154 | 201 | 208 | 3.48% | Chisholm | .. |
| | Glen Waverley - East | | 11 072 | 11 158 | | | .. |
| Bruce | Glen Waverley - West | 2132204 | 244 | 242 | -0.82% | Chisholm | .. |
| Bruce | Glen Waverley - West | 2132205 | 153 | 154 | 0.65% | Chisholm | .. |
| Bruce | Glen Waverley - West | 2132206 | 212 | 209 | -1.42% | Chisholm | .. |
| Bruce | Glen Waverley - West | 2132207 | 176 | 170 | -3.41% | Chisholm | .. |
| Bruce | Glen Waverley - West | 2132208 | 232 | 232 | 0.00% | Chisholm | .. |
| Bruce | Glen Waverley - West | 2132209 | 153 | 151 | -1.31% | Chisholm | .. |
| Bruce | Glen Waverley - West | 2132210 | 190 | 198 | 4.21% | Chisholm | .. |
| Bruce | Glen Waverley - West | 2132211 | 162 | 170 | 4.94% | Chisholm | .. |
| Bruce | Glen Waverley - West | 2132212 | 257 | 259 | 0.78% | Chisholm | .. |
| Bruce | Glen Waverley - West | 2132213 | 229 | 240 | 4.80% | Chisholm | .. |
| Bruce | Glen Waverley - West | 2132214 | 218 | 238 | 9.17% | Chisholm | .. |
| Bruce | Glen Waverley - West | 2132215 | 246 | 268 | 8.94% | Chisholm | .. |
| Bruce | Glen Waverley - West | 2132216 | 166 | 179 | 7.83% | Chisholm | .. |
| Bruce | Glen Waverley - West | 2132217 | 161 | 167 | 3.73% | Chisholm | .. |
| Bruce | Glen Waverley - West | 2132218 | 226 | 215 | -4.87% | Chisholm | .. |
| Bruce | Glen Waverley - West | 2132219 | 245 | 250 | 2.04% | Chisholm | .. |
| Bruce | Glen Waverley - West | 2132220 | 205 | 204 | -0.49% | Chisholm | .. |
| Bruce | Glen Waverley - West | 2132221 | 315 | 316 | 0.32% | Chisholm | .. |
| Bruce | Glen Waverley - West | 2132222 | 185 | 183 | -1.08% | Chisholm | .. |

Chisholm

| Existing Division | SA2 Name | SA1 Code | Actual | Projected | Growth | Proposed Division | Split SA1 |
|-----------------------|-----------------------------|----------|---------|-----------|--------|-------------------|-----------|
| Bruce | Glen Waverley - West | 2132223 | 285 | 288 | 1.05% | Chisholm | .. |
| Bruce | Glen Waverley - West | 2132224 | 203 | 210 | 3.45% | Chisholm | .. |
| Bruce | Glen Waverley - West | 2132225 | 380 | 388 | 2.11% | Chisholm | .. |
| Bruce | Glen Waverley - West | 2132228 | 229 | 230 | 0.44% | Chisholm | .. |
| Bruce | Glen Waverley - West | 2132235 | 175 | 175 | 0.00% | Chisholm | .. |
| Bruce | Glen Waverley - West | 2132236 | 180 | 187 | 3.89% | Chisholm | .. |
| Bruce | Glen Waverley - West | 2132237 | 153 | 162 | 5.88% | Chisholm | .. |
| Bruce | Glen Waverley - West | 2132238 | 171 | 169 | -1.17% | Chisholm | .. |
| Bruce | Glen Waverley - West | 2132241 | 217 | 213 | -1.84% | Chisholm | .. |
| Bruce | Glen Waverley - West | 2132242 | 177 | 175 | -1.13% | Chisholm | .. |
| Bruce | Glen Waverley - West | 2132243 | 232 | 232 | 0.00% | Chisholm | .. |
| Bruce | Glen Waverley - West | 2132244 | 232 | 240 | 3.45% | Chisholm | .. |
| Bruce | Glen Waverley - West | 2132245 | 158 | 164 | 3.80% | Chisholm | .. |
| Bruce | Glen Waverley - West | 2132246 | 188 | 187 | -0.53% | Chisholm | .. |
| Bruce | Glen Waverley - West | 2132248 | 165 | 167 | 1.21% | Chisholm | .. |
| | Glen Waverley - West | | 7 120 | 7 232 | | | .. |
| From Bruce | | | 18 192 | 18 390 | | | .. |
| Deakin | Blackburn | 2116110 | 201 | 198 | -1.49% | Chisholm | .. |
| Deakin | Blackburn | 2116117 | 455 | 466 | 2.42% | Chisholm | .. |
| Deakin | Blackburn | 2116118 | 383 | 394 | 2.87% | Chisholm | .. |
| Deakin | Blackburn | 2116119 | 362 | 366 | 1.10% | Chisholm | .. |
| Deakin | Blackburn | 2116120 | 333 | 351 | 5.41% | Chisholm | .. |
| Deakin | Blackburn | 2116121 | 492 | 498 | 1.22% | Chisholm | .. |
| Deakin | Blackburn | 2116122 | 313 | 315 | 0.64% | Chisholm | .. |
| Deakin | Blackburn | 2116123 | 443 | 465 | 4.97% | Chisholm | .. |
| Deakin | Blackburn | 2116124 | 422 | 425 | 0.71% | Chisholm | .. |
| Deakin | Blackburn | 2116125 | 325 | 336 | 3.38% | Chisholm | .. |
| Deakin | Blackburn | 2116126 | 210 | 209 | -0.48% | Chisholm | .. |
| Deakin | Blackburn | 2116131 | 384 | 379 | -1.30% | Chisholm | .. |
| Deakin | Blackburn | 2116132 | 361 | 383 | 6.09% | Chisholm | .. |
| Deakin | Blackburn | 2116133 | 162 | 166 | 2.47% | Chisholm | .. |
| Deakin | Blackburn | 2116134 | 280 | 298 | 6.43% | Chisholm | .. |
| Deakin | Blackburn | 2116135 | 422 | 430 | 1.90% | Chisholm | .. |
| Deakin | Blackburn | 2116136 | 471 | 485 | 2.97% | Chisholm | .. |
| Deakin | Blackburn | 2116137 | 268 | 305 | 13.81% | Chisholm | .. |
| Deakin | Blackburn | 2116138 | 469 | 534 | 13.86% | Chisholm | .. |
| Deakin | Blackburn | 2116139 | 358 | 357 | -0.28% | Chisholm | .. |
| Deakin | Blackburn | 2116140 | 227 | 243 | 7.05% | Chisholm | .. |
| Deakin | Blackburn | 2116141 | 306 | 333 | 8.82% | Chisholm | .. |
| Deakin | Blackburn | 2116142 | 420 | 420 | 0.00% | Chisholm | .. |
| Deakin | Blackburn | 2116143 | 330 | 338 | 2.42% | Chisholm | .. |
| Deakin | Blackburn | 2116144 | - | - | 0.00% | Chisholm | .. |
| | Blackburn | | 8 397 | 8 694 | | | .. |
| Deakin | Forest Hill | 2126901 | 285 | 265 | -7.02% | Chisholm | .. |
| Deakin | Forest Hill | 2126902 | 389 | 416 | 6.94% | Chisholm | .. |
| Deakin | Forest Hill | 2126903 | 255 | 265 | 3.92% | Chisholm | .. |
| | Forest Hill | | 929 | 946 | | | .. |
| Deakin | Nunawading | 2127102 | 404 | 441 | 9.16% | Chisholm | .. |
| Deakin | Nunawading | 2127103 | 385 | 390 | 1.30% | Chisholm | .. |
| Deakin | Nunawading | 2127126 | 353 | 368 | 4.25% | Chisholm | .. |
| | Nunawading | | 1 142 | 1 199 | | | .. |
| From Deakin | | | 10 468 | 10 839 | | | .. |
| Chisholm Total | | | 104 482 | 106 933 | | | .. |

Corangamite

| Existing Division | SA2 Name | SA1 Code | Actual | Projected | Growth | Proposed Division | Split SA1 |
|-------------------|------------------------------|----------|--------|-----------|--------|-------------------|-----------|
| Corangamite | Smythes Creek | 2100707 | 114 | 114 | 0.00% | Corangamite | .. |
| | Smythes Creek | | 114 | 114 | | | .. |
| Corangamite | Golden Plains - North | 2101503 | 45 | 48 | 6.67% | Corangamite | .. |
| Corangamite | Golden Plains - North | 2101505 | 324 | 328 | 1.23% | Corangamite | SPLIT |
| Corangamite | Golden Plains - North | 2101507 | 345 | 355 | 2.90% | Corangamite | .. |
| Corangamite | Golden Plains - North | 2101508 | 170 | 183 | 7.65% | Corangamite | SPLIT |
| Corangamite | Golden Plains - North | 2101511 | 217 | 220 | 1.38% | Corangamite | SPLIT |
| Corangamite | Golden Plains - North | 2101512 | 196 | 208 | 6.12% | Corangamite | .. |
| | Golden Plains - North | | 1 297 | 1 342 | | | .. |
| Corangamite | Bannockburn | 2103401 | 356 | 364 | 2.25% | Corangamite | .. |
| Corangamite | Bannockburn | 2103402 | 490 | 560 | 14.29% | Corangamite | .. |
| Corangamite | Bannockburn | 2103403 | 366 | 387 | 5.74% | Corangamite | .. |
| Corangamite | Bannockburn | 2103404 | 363 | 374 | 3.03% | Corangamite | .. |
| Corangamite | Bannockburn | 2103405 | 287 | 316 | 10.10% | Corangamite | .. |
| Corangamite | Bannockburn | 2103406 | 1 147 | 1 324 | 15.43% | Corangamite | .. |
| Corangamite | Bannockburn | 2103407 | 406 | 405 | -0.25% | Corangamite | .. |
| Corangamite | Bannockburn | 2103408 | 237 | 254 | 7.17% | Corangamite | .. |
| Corangamite | Bannockburn | 2103409 | 398 | 418 | 5.03% | Corangamite | .. |
| Corangamite | Bannockburn | 2103410 | 115 | 114 | -0.87% | Corangamite | .. |
| Corangamite | Bannockburn | 2103411 | 287 | 310 | 8.01% | Corangamite | .. |
| | Bannockburn | | 4 452 | 4 826 | | | .. |
| Corangamite | Golden Plains - South | 2103501 | 206 | 224 | 8.74% | Corangamite | .. |
| Corangamite | Golden Plains - South | 2103502 | 260 | 266 | 2.31% | Corangamite | .. |
| Corangamite | Golden Plains - South | 2103503 | 426 | 431 | 1.17% | Corangamite | .. |
| Corangamite | Golden Plains - South | 2103504 | 186 | 187 | 0.54% | Corangamite | .. |
| Corangamite | Golden Plains - South | 2103505 | 358 | 360 | 0.56% | Corangamite | .. |
| Corangamite | Golden Plains - South | 2103506 | 540 | 568 | 5.19% | Corangamite | .. |
| Corangamite | Golden Plains - South | 2103507 | 208 | 212 | 1.92% | Corangamite | .. |
| Corangamite | Golden Plains - South | 2103508 | 203 | 204 | 0.49% | Corangamite | .. |
| Corangamite | Golden Plains - South | 2103509 | 311 | 315 | 1.29% | Corangamite | .. |
| Corangamite | Golden Plains - South | 2103510 | 266 | 270 | 1.50% | Corangamite | .. |
| Corangamite | Golden Plains - South | 2103511 | 258 | 263 | 1.94% | Corangamite | .. |
| Corangamite | Golden Plains - South | 2103512 | 404 | 409 | 1.24% | Corangamite | .. |
| Corangamite | Golden Plains - South | 2103513 | 347 | 345 | -0.58% | Corangamite | .. |
| Corangamite | Golden Plains - South | 2103514 | 368 | 381 | 3.53% | Corangamite | .. |
| Corangamite | Golden Plains - South | 2103515 | 210 | 214 | 1.90% | Corangamite | .. |
| Corangamite | Golden Plains - South | 2103516 | 319 | 324 | 1.57% | Corangamite | .. |
| | Golden Plains - South | | 4 870 | 4 973 | | | .. |
| Corangamite | Winchelsea | 2103601 | 191 | 191 | 0.00% | Corangamite | .. |
| Corangamite | Winchelsea | 2103602 | 483 | 490 | 1.45% | Corangamite | .. |
| Corangamite | Winchelsea | 2103603 | 267 | 263 | -1.50% | Corangamite | .. |
| Corangamite | Winchelsea | 2103604 | 270 | 272 | 0.74% | Corangamite | .. |
| Corangamite | Winchelsea | 2103605 | 249 | 250 | 0.40% | Corangamite | .. |
| Corangamite | Winchelsea | 2103606 | 189 | 190 | 0.53% | Corangamite | .. |
| Corangamite | Winchelsea | 2103607 | 336 | 328 | -2.38% | Corangamite | .. |
| Corangamite | Winchelsea | 2103608 | 175 | 175 | 0.00% | Corangamite | .. |
| Corangamite | Winchelsea | 2103609 | 222 | 223 | 0.45% | Corangamite | .. |
| Corangamite | Winchelsea | 2103610 | 270 | 271 | 0.37% | Corangamite | .. |
| Corangamite | Winchelsea | 2103611 | 302 | 302 | 0.00% | Corangamite | .. |
| Corangamite | Winchelsea | 2103612 | 219 | 222 | 1.37% | Corangamite | .. |
| Corangamite | Winchelsea | 2103613 | 229 | 228 | -0.44% | Corangamite | .. |
| Corangamite | Winchelsea | 2103614 | 222 | 225 | 1.35% | Corangamite | .. |
| Corangamite | Winchelsea | 2103615 | 331 | 331 | 0.00% | Corangamite | .. |
| Corangamite | Winchelsea | 2103616 | 481 | 483 | 0.42% | Corangamite | .. |
| | Winchelsea | | 4 436 | 4 444 | | | .. |
| Corangamite | Belmont | 2103701 | 331 | 333 | 0.60% | Corangamite | .. |
| Corangamite | Belmont | 2103702 | 420 | 420 | 0.00% | Corangamite | .. |
| Corangamite | Belmont | 2103703 | 233 | 227 | -2.58% | Corangamite | .. |
| Corangamite | Belmont | 2103704 | 295 | 298 | 1.02% | Corangamite | .. |

Corangamite

| Existing Division | SA2 Name | SA1 Code | Actual | Projected | Growth | Proposed Division | Split SA1 |
|-------------------|--------------------------------------|----------|--------|-----------|--------|-------------------|-----------|
| Corangamite | Belmont | 2103705 | 340 | 338 | -0.59% | Corangamite | .. |
| Corangamite | Belmont | 2103706 | 262 | 265 | 1.15% | Corangamite | .. |
| Corangamite | Belmont | 2103707 | 356 | 359 | 0.84% | Corangamite | .. |
| Corangamite | Belmont | 2103708 | - | - | 0.00% | Corangamite | .. |
| Corangamite | Belmont | 2103709 | 390 | 387 | -0.77% | Corangamite | .. |
| Corangamite | Belmont | 2103710 | 235 | 231 | -1.70% | Corangamite | .. |
| Corangamite | Belmont | 2103711 | 438 | 434 | -0.91% | Corangamite | .. |
| Corangamite | Belmont | 2103712 | 346 | 356 | 2.89% | Corangamite | .. |
| Corangamite | Belmont | 2103713 | 242 | 236 | -2.48% | Corangamite | .. |
| Corangamite | Belmont | 2103714 | 245 | 246 | 0.41% | Corangamite | .. |
| Corangamite | Belmont | 2103715 | 377 | 375 | -0.53% | Corangamite | .. |
| Corangamite | Belmont | 2103716 | 371 | 379 | 2.16% | Corangamite | .. |
| Corangamite | Belmont | 2103717 | 418 | 427 | 2.15% | Corangamite | .. |
| Corangamite | Belmont | 2103718 | 289 | 293 | 1.38% | Corangamite | .. |
| Corangamite | Belmont | 2103719 | 234 | 235 | 0.43% | Corangamite | .. |
| Corangamite | Belmont | 2103720 | 298 | 305 | 2.35% | Corangamite | .. |
| Corangamite | Belmont | 2103721 | 296 | 295 | -0.34% | Corangamite | .. |
| Corangamite | Belmont | 2103722 | 370 | 375 | 1.35% | Corangamite | .. |
| Corangamite | Belmont | 2103723 | 406 | 404 | -0.49% | Corangamite | .. |
| Corangamite | Belmont | 2103724 | 467 | 484 | 3.64% | Corangamite | .. |
| Corangamite | Belmont | 2103725 | 226 | 218 | -3.54% | Corangamite | .. |
| Corangamite | Belmont | 2103726 | 383 | 384 | 0.26% | Corangamite | .. |
| Corangamite | Belmont | 2103727 | 501 | 512 | 2.20% | Corangamite | .. |
| Corangamite | Belmont | 2103728 | 233 | 238 | 2.15% | Corangamite | .. |
| Corangamite | Belmont | 2103729 | 413 | 414 | 0.24% | Corangamite | .. |
| Corangamite | Belmont | 2103730 | 368 | 366 | -0.54% | Corangamite | .. |
| Corangamite | Belmont | 2103731 | 356 | 353 | -0.84% | Corangamite | .. |
| Corangamite | Belmont | 2103732 | 176 | 180 | 2.27% | Corangamite | .. |
| | Belmont | | 10 315 | 10 367 | | | .. |
| Corangamite | Geelong West - Hamlyn Heights | 2104037 | 116 | 114 | -1.72% | Corangamite | .. |
| | Geelong West - Hamlyn Heights | | 116 | 114 | | | .. |
| Corangamite | Grovedale | 2104101 | 343 | 358 | 4.37% | Corangamite | .. |
| Corangamite | Grovedale | 2104102 | 292 | 294 | 0.68% | Corangamite | .. |
| Corangamite | Grovedale | 2104103 | 440 | 441 | 0.23% | Corangamite | .. |
| Corangamite | Grovedale | 2104104 | 277 | 289 | 4.33% | Corangamite | .. |
| Corangamite | Grovedale | 2104105 | 398 | 400 | 0.50% | Corangamite | .. |
| Corangamite | Grovedale | 2104106 | 959 | 1 138 | 18.67% | Corangamite | .. |
| Corangamite | Grovedale | 2104107 | 577 | 633 | 9.71% | Corangamite | .. |
| Corangamite | Grovedale | 2104108 | 337 | 343 | 1.78% | Corangamite | .. |
| Corangamite | Grovedale | 2104109 | 292 | 300 | 2.74% | Corangamite | .. |
| Corangamite | Grovedale | 2104110 | 268 | 274 | 2.24% | Corangamite | .. |
| Corangamite | Grovedale | 2104111 | 360 | 367 | 1.94% | Corangamite | .. |
| Corangamite | Grovedale | 2104112 | 318 | 318 | 0.00% | Corangamite | .. |
| Corangamite | Grovedale | 2104113 | 362 | 379 | 4.70% | Corangamite | .. |
| Corangamite | Grovedale | 2104114 | 688 | 711 | 3.34% | Corangamite | .. |
| Corangamite | Grovedale | 2104115 | 261 | 265 | 1.53% | Corangamite | .. |
| Corangamite | Grovedale | 2104116 | 344 | 363 | 5.52% | Corangamite | .. |
| Corangamite | Grovedale | 2104117 | 112 | 123 | 9.82% | Corangamite | .. |
| Corangamite | Grovedale | 2104118 | 343 | 354 | 3.21% | Corangamite | .. |
| Corangamite | Grovedale | 2104119 | 561 | 586 | 4.46% | Corangamite | .. |
| Corangamite | Grovedale | 2104120 | 476 | 487 | 2.31% | Corangamite | .. |
| Corangamite | Grovedale | 2104121 | 343 | 357 | 4.08% | Corangamite | .. |
| Corangamite | Grovedale | 2104122 | 299 | 320 | 7.02% | Corangamite | .. |
| Corangamite | Grovedale | 2104123 | 316 | 334 | 5.70% | Corangamite | .. |
| Corangamite | Grovedale | 2104124 | 274 | 280 | 2.19% | Corangamite | .. |
| Corangamite | Grovedale | 2104125 | 306 | 308 | 0.65% | Corangamite | .. |
| Corangamite | Grovedale | 2104126 | 258 | 262 | 1.55% | Corangamite | .. |
| Corangamite | Grovedale | 2104127 | 861 | 981 | 13.94% | Corangamite | .. |
| Corangamite | Grovedale | 2104128 | 336 | 366 | 8.93% | Corangamite | .. |

Corangamite

| Existing Division | SA2 Name | SA1 Code | Actual | Projected | Growth | Proposed Division | Split SA1 |
|-------------------|------------------|----------|--------|-----------|--------|-------------------|-----------|
| Corangamite | Grovedale | 2104129 | 275 | 277 | 0.73% | Corangamite | .. |
| Corangamite | Grovedale | 2104130 | 227 | 233 | 2.64% | Corangamite | .. |
| Corangamite | Grovedale | 2104131 | 251 | 254 | 1.20% | Corangamite | .. |
| Corangamite | Grovedale | 2104132 | 307 | 332 | 8.14% | Corangamite | .. |
| Corangamite | Grovedale | 2104133 | 235 | 240 | 2.13% | Corangamite | .. |
| Corangamite | Grovedale | 2104134 | 300 | 305 | 1.67% | Corangamite | .. |
| Corangamite | Grovedale | 2104135 | 298 | 300 | 0.67% | Corangamite | .. |
| Corangamite | Grovedale | 2104136 | 235 | 244 | 3.83% | Corangamite | .. |
| Corangamite | Grovedale | 2104137 | 283 | 290 | 2.47% | Corangamite | .. |
| Corangamite | Grovedale | 2104138 | 518 | 559 | 7.92% | Corangamite | .. |
| Corangamite | Grovedale | 2104139 | 219 | 255 | 16.44% | Corangamite | .. |
| Corangamite | Grovedale | 2104140 | 2 081 | 2 719 | 30.66% | Corangamite | .. |
| Corangamite | Grovedale | 2104141 | 453 | 473 | 4.42% | Corangamite | .. |
| Corangamite | Grovedale | 2104142 | 578 | 606 | 4.84% | Corangamite | .. |
| Corangamite | Grovedale | 2104143 | 194 | 212 | 9.28% | Corangamite | .. |
| | Grovedale | | 17 455 | 18 930 | | | .. |
| Corangamite | Highton | 2104201 | 393 | 391 | -0.51% | Corangamite | .. |
| Corangamite | Highton | 2104202 | 454 | 448 | -1.32% | Corangamite | .. |
| Corangamite | Highton | 2104203 | 305 | 315 | 3.28% | Corangamite | .. |
| Corangamite | Highton | 2104204 | 235 | 239 | 1.70% | Corangamite | .. |
| Corangamite | Highton | 2104205 | 270 | 277 | 2.59% | Corangamite | .. |
| Corangamite | Highton | 2104206 | 490 | 489 | -0.20% | Corangamite | .. |
| Corangamite | Highton | 2104207 | 1 082 | 1 224 | 13.12% | Corangamite | .. |
| Corangamite | Highton | 2104208 | 421 | 430 | 2.14% | Corangamite | .. |
| Corangamite | Highton | 2104209 | 357 | 369 | 3.36% | Corangamite | .. |
| Corangamite | Highton | 2104210 | 290 | 295 | 1.72% | Corangamite | .. |
| Corangamite | Highton | 2104211 | 417 | 418 | 0.24% | Corangamite | .. |
| Corangamite | Highton | 2104212 | 264 | 260 | -1.52% | Corangamite | .. |
| Corangamite | Highton | 2104213 | 271 | 279 | 2.95% | Corangamite | .. |
| Corangamite | Highton | 2104214 | 730 | 758 | 3.84% | Corangamite | .. |
| Corangamite | Highton | 2104215 | 377 | 374 | -0.80% | Corangamite | .. |
| Corangamite | Highton | 2104216 | 416 | 407 | -2.16% | Corangamite | .. |
| Corangamite | Highton | 2104217 | 327 | 335 | 2.45% | Corangamite | .. |
| Corangamite | Highton | 2104218 | 465 | 462 | -0.65% | Corangamite | .. |
| Corangamite | Highton | 2104219 | 352 | 364 | 3.41% | Corangamite | .. |
| Corangamite | Highton | 2104220 | 314 | 317 | 0.96% | Corangamite | .. |
| Corangamite | Highton | 2104221 | 234 | 238 | 1.71% | Corangamite | .. |
| Corangamite | Highton | 2104222 | 476 | 487 | 2.31% | Corangamite | .. |
| Corangamite | Highton | 2104223 | 451 | 457 | 1.33% | Corangamite | .. |
| Corangamite | Highton | 2104224 | 352 | 368 | 4.55% | Corangamite | .. |
| Corangamite | Highton | 2104225 | 192 | 194 | 1.04% | Corangamite | .. |
| Corangamite | Highton | 2104226 | 121 | 135 | 11.57% | Corangamite | .. |
| Corangamite | Highton | 2104227 | 203 | 203 | 0.00% | Corangamite | .. |
| Corangamite | Highton | 2104228 | 366 | 365 | -0.27% | Corangamite | .. |
| Corangamite | Highton | 2104229 | 363 | 364 | 0.28% | Corangamite | .. |
| Corangamite | Highton | 2104230 | 384 | 382 | -0.52% | Corangamite | .. |
| Corangamite | Highton | 2104231 | 790 | 878 | 11.14% | Corangamite | .. |
| Corangamite | Highton | 2104232 | 352 | 351 | -0.28% | Corangamite | .. |
| Corangamite | Highton | 2104233 | 334 | 345 | 3.29% | Corangamite | .. |
| Corangamite | Highton | 2104234 | 455 | 499 | 9.67% | Corangamite | .. |
| Corangamite | Highton | 2104235 | 311 | 309 | -0.64% | Corangamite | .. |
| Corangamite | Highton | 2104236 | 249 | 252 | 1.20% | Corangamite | .. |
| Corangamite | Highton | 2104237 | 445 | 446 | 0.22% | Corangamite | .. |
| Corangamite | Highton | 2104238 | 328 | 327 | -0.30% | Corangamite | .. |
| Corangamite | Highton | 2104239 | 260 | 264 | 1.54% | Corangamite | .. |
| Corangamite | Highton | 2104240 | 258 | 257 | -0.39% | Corangamite | .. |
| Corangamite | Highton | 2104241 | 90 | 84 | -6.67% | Corangamite | .. |
| Corangamite | Highton | 2104242 | 200 | 204 | 2.00% | Corangamite | .. |
| Corangamite | Highton | 2104243 | 387 | 383 | -1.03% | Corangamite | .. |

Corangamite

| Existing Division | SA2 Name | SA1 Code | Actual | Projected | Growth | Proposed Division | Split SA1 |
|-------------------|----------------------------------|----------|--------|-----------|--------|-------------------|-----------|
| Corangamite | Highton | 2104244 | - | - | 0.00% | Corangamite | .. |
| | Highton | | 15 831 | 16 243 | | | .. |
| Corangamite | Leopold | 2104424 | 33 | 34 | 3.03% | Corangamite | .. |
| | Leopold | | 33 | 34 | | | .. |
| Corangamite | North Geelong - Bell Park | 2104733 | 13 | 13 | 0.00% | Corangamite | .. |
| | North Geelong - Bell Park | | 13 | 13 | | | .. |
| Corangamite | Lorne - Anglesea | 2104901 | 317 | 321 | 1.26% | Corangamite | .. |
| Corangamite | Lorne - Anglesea | 2104902 | 353 | 344 | -2.55% | Corangamite | .. |
| Corangamite | Lorne - Anglesea | 2104903 | 327 | 332 | 1.53% | Corangamite | .. |
| Corangamite | Lorne - Anglesea | 2104904 | 457 | 464 | 1.53% | Corangamite | .. |
| Corangamite | Lorne - Anglesea | 2104905 | 521 | 526 | 0.96% | Corangamite | .. |
| Corangamite | Lorne - Anglesea | 2104906 | 412 | 423 | 2.67% | Corangamite | .. |
| Corangamite | Lorne - Anglesea | 2104907 | 254 | 259 | 1.97% | Corangamite | .. |
| Corangamite | Lorne - Anglesea | 2104908 | 501 | 510 | 1.80% | Corangamite | .. |
| Corangamite | Lorne - Anglesea | 2104909 | 395 | 397 | 0.51% | Corangamite | .. |
| Corangamite | Lorne - Anglesea | 2104910 | 356 | 357 | 0.28% | Corangamite | .. |
| Corangamite | Lorne - Anglesea | 2104911 | 286 | 295 | 3.15% | Corangamite | .. |
| | Lorne - Anglesea | | 4 179 | 4 228 | | | .. |
| Corangamite | Ocean Grove - Barwon Heads | 2105001 | 173 | 173 | 0.00% | Corangamite | .. |
| Corangamite | Ocean Grove - Barwon Heads | 2105002 | 259 | 258 | -0.39% | Corangamite | .. |
| Corangamite | Ocean Grove - Barwon Heads | 2105003 | 326 | 340 | 4.29% | Corangamite | .. |
| Corangamite | Ocean Grove - Barwon Heads | 2105004 | 311 | 320 | 2.89% | Corangamite | .. |
| Corangamite | Ocean Grove - Barwon Heads | 2105005 | 390 | 385 | -1.28% | Corangamite | .. |
| Corangamite | Ocean Grove - Barwon Heads | 2105006 | 388 | 400 | 3.09% | Corangamite | .. |
| Corangamite | Ocean Grove - Barwon Heads | 2105007 | 227 | 243 | 7.05% | Corangamite | .. |
| Corangamite | Ocean Grove - Barwon Heads | 2105008 | 344 | 366 | 6.40% | Corangamite | .. |
| Corangamite | Ocean Grove - Barwon Heads | 2105009 | 432 | 443 | 2.55% | Corangamite | .. |
| Corangamite | Ocean Grove - Barwon Heads | 2105010 | 298 | 312 | 4.70% | Corangamite | .. |
| Corangamite | Ocean Grove - Barwon Heads | 2105011 | 370 | 384 | 3.78% | Corangamite | .. |
| Corangamite | Ocean Grove - Barwon Heads | 2105012 | 357 | 376 | 5.32% | Corangamite | .. |
| Corangamite | Ocean Grove - Barwon Heads | 2105013 | 311 | 325 | 4.50% | Corangamite | .. |
| Corangamite | Ocean Grove - Barwon Heads | 2105014 | 326 | 346 | 6.13% | Corangamite | .. |
| Corangamite | Ocean Grove - Barwon Heads | 2105015 | 275 | 281 | 2.18% | Corangamite | .. |
| Corangamite | Ocean Grove - Barwon Heads | 2105016 | 370 | 387 | 4.59% | Corangamite | .. |
| Corangamite | Ocean Grove - Barwon Heads | 2105017 | 321 | 332 | 3.43% | Corangamite | .. |
| Corangamite | Ocean Grove - Barwon Heads | 2105018 | 326 | 320 | -1.84% | Corangamite | .. |
| Corangamite | Ocean Grove - Barwon Heads | 2105019 | 341 | 347 | 1.76% | Corangamite | .. |
| Corangamite | Ocean Grove - Barwon Heads | 2105020 | 393 | 390 | -0.76% | Corangamite | .. |
| Corangamite | Ocean Grove - Barwon Heads | 2105021 | 296 | 302 | 2.03% | Corangamite | .. |
| Corangamite | Ocean Grove - Barwon Heads | 2105022 | 445 | 459 | 3.15% | Corangamite | .. |
| Corangamite | Ocean Grove - Barwon Heads | 2105023 | 340 | 346 | 1.76% | Corangamite | .. |
| Corangamite | Ocean Grove - Barwon Heads | 2105024 | 402 | 437 | 8.71% | Corangamite | .. |
| Corangamite | Ocean Grove - Barwon Heads | 2105025 | 234 | 245 | 4.70% | Corangamite | .. |
| Corangamite | Ocean Grove - Barwon Heads | 2105026 | 375 | 386 | 2.93% | Corangamite | .. |
| Corangamite | Ocean Grove - Barwon Heads | 2105027 | 919 | 962 | 4.68% | Corangamite | .. |
| Corangamite | Ocean Grove - Barwon Heads | 2105028 | 215 | 207 | -3.72% | Corangamite | .. |
| Corangamite | Ocean Grove - Barwon Heads | 2105029 | 372 | 380 | 2.15% | Corangamite | .. |
| Corangamite | Ocean Grove - Barwon Heads | 2105030 | 229 | 227 | -0.87% | Corangamite | .. |
| Corangamite | Ocean Grove - Barwon Heads | 2105031 | 380 | 380 | 0.00% | Corangamite | .. |
| Corangamite | Ocean Grove - Barwon Heads | 2105032 | 457 | 484 | 5.91% | Corangamite | .. |
| Corangamite | Ocean Grove - Barwon Heads | 2105033 | 296 | 311 | 5.07% | Corangamite | .. |
| Corangamite | Ocean Grove - Barwon Heads | 2105034 | 313 | 315 | 0.64% | Corangamite | .. |
| Corangamite | Ocean Grove - Barwon Heads | 2105035 | 427 | 441 | 3.28% | Corangamite | .. |
| Corangamite | Ocean Grove - Barwon Heads | 2105036 | 427 | 432 | 1.17% | Corangamite | .. |
| Corangamite | Ocean Grove - Barwon Heads | 2105037 | 842 | 1 046 | 24.23% | Corangamite | .. |
| Corangamite | Ocean Grove - Barwon Heads | 2105038 | 704 | 775 | 10.09% | Corangamite | .. |
| Corangamite | Ocean Grove - Barwon Heads | 2105039 | - | - | 0.00% | Corangamite | .. |
| Corangamite | Ocean Grove - Barwon Heads | 2105040 | 432 | 455 | 5.32% | Corangamite | .. |
| Corangamite | Ocean Grove - Barwon Heads | 2105041 | 171 | 176 | 2.92% | Corangamite | .. |

Corangamite

| Existing Division | SA2 Name | SA1 Code | Actual | Projected | Growth | Proposed Division | Split SA1 |
|-------------------|-----------------------------------|----------|--------|-----------|--------|-------------------|-----------|
| Corangamite | Ocean Grove - Barwon Heads | 2105042 | 483 | 538 | 11.39% | Corangamite | .. |
| Corangamite | Ocean Grove - Barwon Heads | 2105043 | 2 099 | 2 688 | 28.06% | Corangamite | .. |
| Corangamite | Ocean Grove - Barwon Heads | 2105044 | 215 | 228 | 6.05% | Corangamite | .. |
| | Ocean Grove - Barwon Heads | | 17 611 | 18 948 | | | .. |
| Corangamite | Queenscliff | 2105201 | 290 | 292 | 0.69% | Corangamite | .. |
| Corangamite | Queenscliff | 2105202 | 369 | 366 | -0.81% | Corangamite | .. |
| Corangamite | Queenscliff | 2105203 | 278 | 278 | 0.00% | Corangamite | .. |
| Corangamite | Queenscliff | 2105204 | 485 | 489 | 0.82% | Corangamite | .. |
| Corangamite | Queenscliff | 2105205 | 384 | 374 | -2.60% | Corangamite | .. |
| Corangamite | Queenscliff | 2105206 | 375 | 377 | 0.53% | Corangamite | .. |
| Corangamite | Queenscliff | 2105207 | 428 | 421 | -1.64% | Corangamite | .. |
| Corangamite | Queenscliff | 2105208 | 284 | 284 | 0.00% | Corangamite | .. |
| Corangamite | Queenscliff | 2105209 | 230 | 230 | 0.00% | Corangamite | .. |
| Corangamite | Queenscliff | 2105210 | 291 | 295 | 1.37% | Corangamite | .. |
| Corangamite | Queenscliff | 2105211 | 211 | 221 | 4.74% | Corangamite | .. |
| | Queenscliff | | 3 625 | 3 627 | | | .. |
| Corangamite | Torquay | 2105301 | 350 | 362 | 3.43% | Corangamite | .. |
| Corangamite | Torquay | 2105302 | 457 | 488 | 6.78% | Corangamite | .. |
| Corangamite | Torquay | 2105303 | 461 | 456 | -1.08% | Corangamite | .. |
| Corangamite | Torquay | 2105304 | 136 | 134 | -1.47% | Corangamite | .. |
| Corangamite | Torquay | 2105305 | 388 | 390 | 0.52% | Corangamite | .. |
| Corangamite | Torquay | 2105306 | 447 | 468 | 4.70% | Corangamite | .. |
| Corangamite | Torquay | 2105307 | 409 | 417 | 1.96% | Corangamite | .. |
| Corangamite | Torquay | 2105308 | 262 | 273 | 4.20% | Corangamite | .. |
| Corangamite | Torquay | 2105309 | 326 | 343 | 5.21% | Corangamite | .. |
| Corangamite | Torquay | 2105310 | 511 | 535 | 4.70% | Corangamite | .. |
| Corangamite | Torquay | 2105311 | 394 | 430 | 9.14% | Corangamite | .. |
| Corangamite | Torquay | 2105312 | 311 | 315 | 1.29% | Corangamite | .. |
| Corangamite | Torquay | 2105313 | 329 | 351 | 6.69% | Corangamite | .. |
| Corangamite | Torquay | 2105314 | 959 | 1 093 | 13.97% | Corangamite | .. |
| Corangamite | Torquay | 2105315 | 524 | 544 | 3.82% | Corangamite | .. |
| Corangamite | Torquay | 2105316 | 1 071 | 1 214 | 13.35% | Corangamite | .. |
| Corangamite | Torquay | 2105317 | 709 | 750 | 5.78% | Corangamite | .. |
| Corangamite | Torquay | 2105318 | 360 | 372 | 3.33% | Corangamite | .. |
| Corangamite | Torquay | 2105319 | 339 | 343 | 1.18% | Corangamite | .. |
| Corangamite | Torquay | 2105320 | 308 | 312 | 1.30% | Corangamite | .. |
| Corangamite | Torquay | 2105321 | 263 | 261 | -0.76% | Corangamite | .. |
| Corangamite | Torquay | 2105322 | 277 | 282 | 1.81% | Corangamite | .. |
| Corangamite | Torquay | 2105323 | 315 | 314 | -0.32% | Corangamite | .. |
| Corangamite | Torquay | 2105324 | 340 | 350 | 2.94% | Corangamite | .. |
| Corangamite | Torquay | 2105325 | 280 | 293 | 4.64% | Corangamite | .. |
| Corangamite | Torquay | 2105326 | 487 | 511 | 4.93% | Corangamite | .. |
| Corangamite | Torquay | 2105327 | 358 | 384 | 7.26% | Corangamite | .. |
| Corangamite | Torquay | 2105328 | 834 | 978 | 17.27% | Corangamite | .. |
| Corangamite | Torquay | 2105329 | 354 | 366 | 3.39% | Corangamite | .. |
| Corangamite | Torquay | 2105330 | 346 | 341 | -1.45% | Corangamite | .. |
| Corangamite | Torquay | 2105331 | 116 | 114 | -1.72% | Corangamite | .. |
| Corangamite | Torquay | 2105332 | 409 | 434 | 6.11% | Corangamite | .. |
| Corangamite | Torquay | 2105333 | 381 | 381 | 0.00% | Corangamite | .. |
| Corangamite | Torquay | 2105334 | 320 | 316 | -1.25% | Corangamite | .. |
| | Torquay | | 14 131 | 14 915 | | | .. |
| | From Corangamite | | 98 478 | 103 118 | | | .. |
| Ballarat | Smythes Creek | 2100701 | 353 | 360 | 1.98% | Corangamite | .. |
| Ballarat | Smythes Creek | 2100702 | 274 | 280 | 2.19% | Corangamite | .. |
| Ballarat | Smythes Creek | 2100703 | 335 | 333 | -0.60% | Corangamite | .. |
| Ballarat | Smythes Creek | 2100704 | 306 | 307 | 0.33% | Corangamite | .. |
| Ballarat | Smythes Creek | 2100705 | 331 | 337 | 1.81% | Corangamite | .. |
| Ballarat | Smythes Creek | 2100706 | 399 | 398 | -0.25% | Corangamite | .. |
| Ballarat | Smythes Creek | 2100707 | 269 | 268 | -0.37% | Corangamite | .. |

Corangamite

| Existing Division | SA2 Name | SA1 Code | Actual | Projected | Growth | Proposed Division | Split SA1 |
|--------------------------|------------------------------|----------|---------|-----------|--------|-------------------|-----------|
| Ballarat | Smythes Creek | 2100708 | 302 | 299 | -0.99% | Corangamite | .. |
| Ballarat | Smythes Creek | 2100709 | 288 | 286 | -0.69% | Corangamite | .. |
| | Smythes Creek | | 2 857 | 2 868 | | | .. |
| Ballarat | Golden Plains - North | 2101501 | 435 | 438 | 0.69% | Corangamite | .. |
| Ballarat | Golden Plains - North | 2101502 | 228 | 229 | 0.44% | Corangamite | .. |
| Ballarat | Golden Plains - North | 2101503 | 233 | 247 | 6.01% | Corangamite | .. |
| Ballarat | Golden Plains - North | 2101507 | 23 | 24 | 4.35% | Corangamite | .. |
| Ballarat | Golden Plains - North | 2101509 | 307 | 316 | 2.93% | Corangamite | .. |
| | Golden Plains - North | | 1 226 | 1 254 | | | .. |
| Ballarat | Golden Plains - South | 2103510 | 1 | 1 | 0.00% | Corangamite | .. |
| Ballarat | Golden Plains - South | 2103512 | 66 | 67 | 1.52% | Corangamite | .. |
| | Golden Plains - South | | 67 | 68 | | | .. |
| From Ballarat | | | 4 150 | 4 190 | | | .. |
| Corangamite Total | | | 102 628 | 107 308 | | | .. |

| Existing Division | SA2 Name | SA1 Code | Actual | Projected | Growth | Proposed Division | Split SA1 |
|-------------------|-----------------------------|----------|--------|-----------|--------|-------------------|-----------|
| Corio | Bacchus Marsh Region | 2100910 | - | - | 0.00% | Corio | .. |
| | Bacchus Marsh Region | | - | - | | | .. |
| Corio | Corio - Norlane | 2103801 | 320 | 317 | -0.94% | Corio | .. |
| Corio | Corio - Norlane | 2103802 | 201 | 212 | 5.47% | Corio | .. |
| Corio | Corio - Norlane | 2103803 | 229 | 235 | 2.62% | Corio | .. |
| Corio | Corio - Norlane | 2103804 | 256 | 253 | -1.17% | Corio | .. |
| Corio | Corio - Norlane | 2103805 | 171 | 177 | 3.51% | Corio | .. |
| Corio | Corio - Norlane | 2103806 | 206 | 197 | -4.37% | Corio | .. |
| Corio | Corio - Norlane | 2103807 | 191 | 202 | 5.76% | Corio | .. |
| Corio | Corio - Norlane | 2103808 | 233 | 231 | -0.86% | Corio | .. |
| Corio | Corio - Norlane | 2103809 | 264 | 273 | 3.41% | Corio | .. |
| Corio | Corio - Norlane | 2103810 | 423 | 422 | -0.24% | Corio | .. |
| Corio | Corio - Norlane | 2103811 | 296 | 293 | -1.01% | Corio | .. |
| Corio | Corio - Norlane | 2103812 | 206 | 204 | -0.97% | Corio | .. |
| Corio | Corio - Norlane | 2103813 | 403 | 400 | -0.74% | Corio | .. |
| Corio | Corio - Norlane | 2103814 | 216 | 225 | 4.17% | Corio | .. |
| Corio | Corio - Norlane | 2103815 | 176 | 186 | 5.68% | Corio | .. |
| Corio | Corio - Norlane | 2103816 | 255 | 254 | -0.39% | Corio | .. |
| Corio | Corio - Norlane | 2103817 | 219 | 214 | -2.28% | Corio | .. |
| Corio | Corio - Norlane | 2103818 | 249 | 256 | 2.81% | Corio | .. |
| Corio | Corio - Norlane | 2103819 | 218 | 217 | -0.46% | Corio | .. |
| Corio | Corio - Norlane | 2103820 | 264 | 273 | 3.41% | Corio | .. |
| Corio | Corio - Norlane | 2103821 | 243 | 255 | 4.94% | Corio | .. |
| Corio | Corio - Norlane | 2103822 | 266 | 266 | 0.00% | Corio | .. |
| Corio | Corio - Norlane | 2103823 | 307 | 305 | -0.65% | Corio | .. |
| Corio | Corio - Norlane | 2103824 | 188 | 191 | 1.60% | Corio | .. |
| Corio | Corio - Norlane | 2103825 | 306 | 305 | -0.33% | Corio | .. |
| Corio | Corio - Norlane | 2103826 | 268 | 265 | -1.12% | Corio | .. |
| Corio | Corio - Norlane | 2103827 | 222 | 225 | 1.35% | Corio | .. |
| Corio | Corio - Norlane | 2103828 | 196 | 202 | 3.06% | Corio | .. |
| Corio | Corio - Norlane | 2103829 | 403 | 416 | 3.23% | Corio | .. |
| Corio | Corio - Norlane | 2103830 | 215 | 219 | 1.86% | Corio | .. |
| Corio | Corio - Norlane | 2103831 | 265 | 273 | 3.02% | Corio | .. |
| Corio | Corio - Norlane | 2103832 | 327 | 350 | 7.03% | Corio | .. |
| Corio | Corio - Norlane | 2103833 | 211 | 205 | -2.84% | Corio | .. |
| Corio | Corio - Norlane | 2103834 | 190 | 188 | -1.05% | Corio | .. |
| Corio | Corio - Norlane | 2103835 | 139 | 138 | -0.72% | Corio | .. |
| Corio | Corio - Norlane | 2103836 | 253 | 254 | 0.40% | Corio | .. |
| Corio | Corio - Norlane | 2103837 | 199 | 210 | 5.53% | Corio | .. |
| Corio | Corio - Norlane | 2103838 | 279 | 286 | 2.51% | Corio | .. |
| Corio | Corio - Norlane | 2103839 | 209 | 207 | -0.96% | Corio | .. |
| Corio | Corio - Norlane | 2103840 | 234 | 232 | -0.85% | Corio | .. |
| Corio | Corio - Norlane | 2103841 | 183 | 188 | 2.73% | Corio | .. |
| Corio | Corio - Norlane | 2103842 | 395 | 409 | 3.54% | Corio | .. |
| Corio | Corio - Norlane | 2103843 | 201 | 200 | -0.50% | Corio | .. |
| Corio | Corio - Norlane | 2103844 | 304 | 308 | 1.32% | Corio | .. |
| Corio | Corio - Norlane | 2103845 | 194 | 193 | -0.52% | Corio | .. |
| Corio | Corio - Norlane | 2103846 | 3 | 3 | 0.00% | Corio | .. |
| Corio | Corio - Norlane | 2103847 | 273 | 276 | 1.10% | Corio | .. |
| Corio | Corio - Norlane | 2103848 | 336 | 341 | 1.49% | Corio | .. |
| Corio | Corio - Norlane | 2103849 | 372 | 388 | 4.30% | Corio | .. |
| Corio | Corio - Norlane | 2103850 | 240 | 243 | 1.25% | Corio | .. |
| Corio | Corio - Norlane | 2103851 | 211 | 216 | 2.37% | Corio | .. |
| Corio | Corio - Norlane | 2103852 | 137 | 136 | -0.73% | Corio | .. |
| Corio | Corio - Norlane | 2103853 | - | - | 0.00% | Corio | .. |
| Corio | Corio - Norlane | 2103854 | 142 | 140 | -1.41% | Corio | .. |
| Corio | Corio - Norlane | 2103855 | 292 | 286 | -2.05% | Corio | .. |
| Corio | Corio - Norlane | 2103856 | 370 | 364 | -1.62% | Corio | .. |
| Corio | Corio - Norlane | 2103857 | 303 | 299 | -1.32% | Corio | .. |

| Existing Division | SA2 Name | SA1 Code | Actual | Projected | Growth | Proposed Division | Split SA1 |
|-------------------|-------------------------------|----------|--------|-----------|--------|-------------------|-----------|
| Corio | Corio - Norlane | 2103858 | 143 | 149 | 4.20% | Corio | .. |
| Corio | Corio - Norlane | 2103859 | 335 | 333 | -0.60% | Corio | .. |
| Corio | Corio - Norlane | 2103860 | 301 | 328 | 8.97% | Corio | .. |
| Corio | Corio - Norlane | 2103861 | 277 | 280 | 1.08% | Corio | .. |
| Corio | Corio - Norlane | 2103862 | 1 | 1 | 0.00% | Corio | .. |
| Corio | Corio - Norlane | 2103863 | 8 | 8 | 0.00% | Corio | .. |
| Corio | Corio - Norlane | 2103864 | 218 | 216 | -0.92% | Corio | .. |
| Corio | Corio - Norlane | 2103865 | 241 | 239 | -0.83% | Corio | .. |
| Corio | Corio - Norlane | 2103866 | 201 | 210 | 4.48% | Corio | .. |
| Corio | Corio - Norlane | 2103867 | 206 | 215 | 4.37% | Corio | .. |
| Corio | Corio - Norlane | 2103868 | 275 | 280 | 1.82% | Corio | .. |
| Corio | Corio - Norlane | 2103869 | 122 | 125 | 2.46% | Corio | .. |
| Corio | Corio - Norlane | 2103870 | 225 | 226 | 0.44% | Corio | .. |
| Corio | Corio - Norlane | 2103871 | 184 | 182 | -1.09% | Corio | .. |
| Corio | Corio - Norlane | 2103872 | 211 | 215 | 1.90% | Corio | .. |
| Corio | Corio - Norlane | 2103873 | 256 | 252 | -1.56% | Corio | .. |
| Corio | Corio - Norlane | 2103874 | 232 | 231 | -0.43% | Corio | .. |
| Corio | Corio - Norlane | 2103875 | 253 | 244 | -3.56% | Corio | .. |
| Corio | Corio - Norlane | 2103876 | 156 | 163 | 4.49% | Corio | .. |
| | Corio - Norlane | | 17 717 | 17 920 | | | .. |
| Corio | Geelong | 2103901 | 303 | 321 | 5.94% | Corio | .. |
| Corio | Geelong | 2103902 | 278 | 286 | 2.88% | Corio | .. |
| Corio | Geelong | 2103903 | 383 | 391 | 2.09% | Corio | .. |
| Corio | Geelong | 2103904 | 332 | 357 | 7.53% | Corio | .. |
| Corio | Geelong | 2103905 | 306 | 309 | 0.98% | Corio | .. |
| Corio | Geelong | 2103906 | 237 | 236 | -0.42% | Corio | .. |
| Corio | Geelong | 2103907 | 413 | 410 | -0.73% | Corio | .. |
| Corio | Geelong | 2103908 | 311 | 318 | 2.25% | Corio | .. |
| Corio | Geelong | 2103909 | 269 | 289 | 7.43% | Corio | .. |
| Corio | Geelong | 2103910 | 400 | 412 | 3.00% | Corio | .. |
| Corio | Geelong | 2103911 | 240 | 240 | 0.00% | Corio | .. |
| Corio | Geelong | 2103912 | 348 | 348 | 0.00% | Corio | .. |
| Corio | Geelong | 2103913 | 250 | 253 | 1.20% | Corio | .. |
| Corio | Geelong | 2103914 | 393 | 392 | -0.25% | Corio | .. |
| Corio | Geelong | 2103915 | 454 | 456 | 0.44% | Corio | .. |
| Corio | Geelong | 2103916 | 270 | 271 | 0.37% | Corio | .. |
| Corio | Geelong | 2103917 | 293 | 304 | 3.75% | Corio | .. |
| Corio | Geelong | 2103918 | 263 | 265 | 0.76% | Corio | .. |
| Corio | Geelong | 2103919 | 444 | 443 | -0.23% | Corio | .. |
| Corio | Geelong | 2103920 | 345 | 354 | 2.61% | Corio | .. |
| Corio | Geelong | 2103921 | 179 | 178 | -0.56% | Corio | .. |
| Corio | Geelong | 2103922 | 324 | 318 | -1.85% | Corio | .. |
| Corio | Geelong | 2103923 | 399 | 410 | 2.76% | Corio | .. |
| Corio | Geelong | 2103924 | 313 | 312 | -0.32% | Corio | .. |
| Corio | Geelong | 2103925 | 326 | 326 | 0.00% | Corio | .. |
| Corio | Geelong | 2103926 | 1 | 1 | 0.00% | Corio | .. |
| Corio | Geelong | 2103927 | 279 | 274 | -1.79% | Corio | .. |
| Corio | Geelong | 2103928 | 362 | 360 | -0.55% | Corio | .. |
| Corio | Geelong | 2103929 | 267 | 270 | 1.12% | Corio | .. |
| Corio | Geelong | 2103930 | 336 | 339 | 0.89% | Corio | .. |
| Corio | Geelong | 2103931 | - | - | 0.00% | Corio | .. |
| Corio | Geelong | 2103932 | 174 | 179 | 2.87% | Corio | .. |
| | Geelong | | 9 492 | 9 622 | | | .. |
| Corio | Geelong West - Hamlyn Heights | 2104001 | 350 | 349 | -0.29% | Corio | .. |
| Corio | Geelong West - Hamlyn Heights | 2104002 | 440 | 442 | 0.45% | Corio | .. |
| Corio | Geelong West - Hamlyn Heights | 2104003 | 293 | 290 | -1.02% | Corio | .. |
| Corio | Geelong West - Hamlyn Heights | 2104004 | 431 | 430 | -0.23% | Corio | .. |
| Corio | Geelong West - Hamlyn Heights | 2104005 | 191 | 189 | -1.05% | Corio | .. |
| Corio | Geelong West - Hamlyn Heights | 2104006 | 260 | 260 | 0.00% | Corio | .. |

| Existing Division | SA2 Name | SA1 Code | Actual | Projected | Growth | Proposed Division | Split SA1 |
|-------------------|--------------------------------------|----------|---------------|---------------|--------|-------------------|-----------|
| Corio | Geelong West - Hamlyn Heights | 2104007 | 287 | 286 | -0.35% | Corio | .. |
| Corio | Geelong West - Hamlyn Heights | 2104008 | 314 | 313 | -0.32% | Corio | .. |
| Corio | Geelong West - Hamlyn Heights | 2104009 | 237 | 241 | 1.69% | Corio | .. |
| Corio | Geelong West - Hamlyn Heights | 2104010 | 260 | 263 | 1.15% | Corio | .. |
| Corio | Geelong West - Hamlyn Heights | 2104011 | 237 | 231 | -2.53% | Corio | .. |
| Corio | Geelong West - Hamlyn Heights | 2104012 | 316 | 321 | 1.58% | Corio | .. |
| Corio | Geelong West - Hamlyn Heights | 2104013 | 226 | 226 | 0.00% | Corio | .. |
| Corio | Geelong West - Hamlyn Heights | 2104014 | 332 | 335 | 0.90% | Corio | .. |
| Corio | Geelong West - Hamlyn Heights | 2104015 | 366 | 368 | 0.55% | Corio | .. |
| Corio | Geelong West - Hamlyn Heights | 2104016 | 316 | 324 | 2.53% | Corio | .. |
| Corio | Geelong West - Hamlyn Heights | 2104017 | 284 | 285 | 0.35% | Corio | .. |
| Corio | Geelong West - Hamlyn Heights | 2104018 | 427 | 439 | 2.81% | Corio | .. |
| Corio | Geelong West - Hamlyn Heights | 2104019 | 227 | 223 | -1.76% | Corio | .. |
| Corio | Geelong West - Hamlyn Heights | 2104020 | 178 | 185 | 3.93% | Corio | .. |
| Corio | Geelong West - Hamlyn Heights | 2104021 | 225 | 223 | -0.89% | Corio | .. |
| Corio | Geelong West - Hamlyn Heights | 2104022 | 252 | 251 | -0.40% | Corio | .. |
| Corio | Geelong West - Hamlyn Heights | 2104023 | 271 | 270 | -0.37% | Corio | .. |
| Corio | Geelong West - Hamlyn Heights | 2104024 | 275 | 282 | 2.55% | Corio | .. |
| Corio | Geelong West - Hamlyn Heights | 2104025 | 373 | 383 | 2.68% | Corio | .. |
| Corio | Geelong West - Hamlyn Heights | 2104026 | 310 | 307 | -0.97% | Corio | .. |
| Corio | Geelong West - Hamlyn Heights | 2104027 | 221 | 220 | -0.45% | Corio | .. |
| Corio | Geelong West - Hamlyn Heights | 2104028 | 182 | 183 | 0.55% | Corio | .. |
| Corio | Geelong West - Hamlyn Heights | 2104029 | 282 | 282 | 0.00% | Corio | .. |
| Corio | Geelong West - Hamlyn Heights | 2104030 | 173 | 177 | 2.31% | Corio | .. |
| Corio | Geelong West - Hamlyn Heights | 2104031 | 449 | 448 | -0.22% | Corio | .. |
| Corio | Geelong West - Hamlyn Heights | 2104032 | 185 | 188 | 1.62% | Corio | .. |
| Corio | Geelong West - Hamlyn Heights | 2104033 | 258 | 261 | 1.16% | Corio | .. |
| Corio | Geelong West - Hamlyn Heights | 2104034 | 459 | 465 | 1.31% | Corio | .. |
| Corio | Geelong West - Hamlyn Heights | 2104035 | 357 | 360 | 0.84% | Corio | .. |
| Corio | Geelong West - Hamlyn Heights | 2104036 | 312 | 323 | 3.53% | Corio | .. |
| Corio | Geelong West - Hamlyn Heights | 2104037 | 81 | 80 | -1.23% | Corio | .. |
| Corio | Geelong West - Hamlyn Heights | 2104038 | 356 | 352 | -1.12% | Corio | .. |
| Corio | Geelong West - Hamlyn Heights | 2104039 | 338 | 341 | 0.89% | Corio | .. |
| Corio | Geelong West - Hamlyn Heights | 2104040 | 274 | 272 | -0.73% | Corio | .. |
| Corio | Geelong West - Hamlyn Heights | 2104041 | 496 | 495 | -0.20% | Corio | .. |
| Corio | Geelong West - Hamlyn Heights | 2104042 | 360 | 364 | 1.11% | Corio | .. |
| Corio | Geelong West - Hamlyn Heights | 2104043 | 304 | 308 | 1.32% | Corio | .. |
| Corio | Geelong West - Hamlyn Heights | 2104044 | 323 | 331 | 2.48% | Corio | .. |
| Corio | Geelong West - Hamlyn Heights | 2104045 | 269 | 274 | 1.86% | Corio | .. |
| Corio | Geelong West - Hamlyn Heights | 2104046 | 240 | 236 | -1.67% | Corio | .. |
| Corio | Geelong West - Hamlyn Heights | 2104047 | 248 | 248 | 0.00% | Corio | .. |
| Corio | Geelong West - Hamlyn Heights | 2104048 | 172 | 179 | 4.07% | Corio | .. |
| Corio | Geelong West - Hamlyn Heights | 2104049 | 178 | 177 | -0.56% | Corio | .. |
| Corio | Geelong West - Hamlyn Heights | 2104050 | 249 | 256 | 2.81% | Corio | .. |
| | Geelong West - Hamlyn Heights | | 14 444 | 14 536 | | | .. |
| Corio | Lara | 2104301 | 361 | 359 | -0.55% | Corio | .. |
| Corio | Lara | 2104302 | 215 | 219 | 1.86% | Corio | .. |
| Corio | Lara | 2104303 | 222 | 219 | -1.35% | Corio | .. |
| Corio | Lara | 2104304 | 276 | 284 | 2.90% | Corio | .. |
| Corio | Lara | 2104305 | 307 | 304 | -0.98% | Corio | .. |
| Corio | Lara | 2104306 | 192 | 202 | 5.21% | Corio | .. |
| Corio | Lara | 2104307 | 413 | 422 | 2.18% | Corio | .. |
| Corio | Lara | 2104308 | 40 | 43 | 7.50% | Corio | .. |
| Corio | Lara | 2104309 | 70 | 78 | 11.43% | Corio | .. |
| Corio | Lara | 2104310 | 334 | 351 | 5.09% | Corio | .. |
| Corio | Lara | 2104311 | 219 | 217 | -0.91% | Corio | .. |
| Corio | Lara | 2104312 | 202 | 212 | 4.95% | Corio | .. |
| Corio | Lara | 2104313 | 315 | 312 | -0.95% | Corio | .. |
| Corio | Lara | 2104314 | 200 | 205 | 2.50% | Corio | .. |

| Existing Division | SA2 Name | SA1 Code | Actual | Projected | Growth | Proposed Division | Split SA1 |
|-------------------|------------------|----------|--------|-----------|--------|-------------------|-----------|
| Corio | Lara | 2104315 | 188 | 196 | 4.26% | Corio | .. |
| Corio | Lara | 2104316 | 210 | 205 | -2.38% | Corio | .. |
| Corio | Lara | 2104317 | 230 | 227 | -1.30% | Corio | .. |
| Corio | Lara | 2104318 | 407 | 406 | -0.25% | Corio | .. |
| Corio | Lara | 2104319 | 440 | 439 | -0.23% | Corio | .. |
| Corio | Lara | 2104320 | 518 | 556 | 7.34% | Corio | .. |
| Corio | Lara | 2104321 | 371 | 366 | -1.35% | Corio | .. |
| Corio | Lara | 2104322 | 256 | 260 | 1.56% | Corio | .. |
| Corio | Lara | 2104323 | 461 | 477 | 3.47% | Corio | .. |
| Corio | Lara | 2104324 | 227 | 232 | 2.20% | Corio | .. |
| Corio | Lara | 2104325 | 16 | 17 | 6.25% | Corio | .. |
| Corio | Lara | 2104326 | 234 | 233 | -0.43% | Corio | .. |
| Corio | Lara | 2104327 | 320 | 332 | 3.75% | Corio | .. |
| Corio | Lara | 2104328 | 1 977 | 2 272 | 14.92% | Corio | .. |
| Corio | Lara | 2104329 | 289 | 298 | 3.11% | Corio | .. |
| Corio | Lara | 2104330 | 290 | 297 | 2.41% | Corio | .. |
| Corio | Lara | 2104331 | 425 | 430 | 1.18% | Corio | .. |
| Corio | Lara | 2104332 | 591 | 600 | 1.52% | Corio | .. |
| Corio | Lara | 2104333 | 235 | 232 | -1.28% | Corio | .. |
| Corio | Lara | 2104334 | 350 | 366 | 4.57% | Corio | .. |
| Corio | Lara | 2104335 | 297 | 312 | 5.05% | Corio | .. |
| Corio | Lara | 2104336 | 503 | 512 | 1.79% | Corio | .. |
| Corio | Lara | 2104337 | 332 | 341 | 2.71% | Corio | .. |
| | Lara | | 12 533 | 13 033 | | | .. |
| Corio | Leopold | 2104401 | 268 | 266 | -0.75% | Corio | .. |
| Corio | Leopold | 2104402 | 316 | 316 | 0.00% | Corio | .. |
| Corio | Leopold | 2104403 | 176 | 175 | -0.57% | Corio | .. |
| Corio | Leopold | 2104404 | 333 | 333 | 0.00% | Corio | .. |
| Corio | Leopold | 2104405 | 381 | 402 | 5.51% | Corio | .. |
| Corio | Leopold | 2104406 | 442 | 456 | 3.17% | Corio | .. |
| Corio | Leopold | 2104407 | 358 | 353 | -1.40% | Corio | .. |
| Corio | Leopold | 2104408 | 217 | 218 | 0.46% | Corio | .. |
| Corio | Leopold | 2104409 | 382 | 381 | -0.26% | Corio | .. |
| Corio | Leopold | 2104410 | 371 | 367 | -1.08% | Corio | .. |
| Corio | Leopold | 2104411 | 291 | 296 | 1.72% | Corio | .. |
| Corio | Leopold | 2104412 | 382 | 386 | 1.05% | Corio | .. |
| Corio | Leopold | 2104413 | 397 | 404 | 1.76% | Corio | .. |
| Corio | Leopold | 2104414 | 425 | 440 | 3.53% | Corio | .. |
| Corio | Leopold | 2104415 | 329 | 369 | 12.16% | Corio | .. |
| Corio | Leopold | 2104416 | 223 | 220 | -1.35% | Corio | .. |
| Corio | Leopold | 2104417 | 817 | 895 | 9.55% | Corio | .. |
| Corio | Leopold | 2104418 | 315 | 318 | 0.95% | Corio | .. |
| Corio | Leopold | 2104419 | 753 | 809 | 7.44% | Corio | .. |
| Corio | Leopold | 2104420 | 163 | 177 | 8.59% | Corio | .. |
| Corio | Leopold | 2104421 | 1 343 | 1 635 | 21.74% | Corio | .. |
| Corio | Leopold | 2104422 | 300 | 315 | 5.00% | Corio | .. |
| Corio | Leopold | 2104423 | 444 | 484 | 9.01% | Corio | .. |
| Corio | Leopold | 2104424 | 145 | 150 | 3.45% | Corio | .. |
| | Leopold | | 9 571 | 10 165 | | | .. |
| Corio | Newcomb - Moolap | 2104501 | 363 | 362 | -0.28% | Corio | .. |
| Corio | Newcomb - Moolap | 2104502 | 302 | 302 | 0.00% | Corio | .. |
| Corio | Newcomb - Moolap | 2104503 | 286 | 279 | -2.45% | Corio | .. |
| Corio | Newcomb - Moolap | 2104504 | 493 | 492 | -0.20% | Corio | .. |
| Corio | Newcomb - Moolap | 2104505 | 361 | 360 | -0.28% | Corio | .. |
| Corio | Newcomb - Moolap | 2104506 | 363 | 370 | 1.93% | Corio | .. |
| Corio | Newcomb - Moolap | 2104507 | 345 | 342 | -0.87% | Corio | .. |
| Corio | Newcomb - Moolap | 2104508 | 371 | 362 | -2.43% | Corio | .. |
| Corio | Newcomb - Moolap | 2104509 | 259 | 255 | -1.54% | Corio | .. |
| Corio | Newcomb - Moolap | 2104510 | 471 | 457 | -2.97% | Corio | .. |

| Existing Division | SA2 Name | SA1 Code | Actual | Projected | Growth | Proposed Division | Split SA1 |
|-------------------|---------------------------|----------|--------|-----------|--------|-------------------|-----------|
| Corio | Newcomb - Moolap | 2104511 | 312 | 309 | -0.96% | Corio | .. |
| Corio | Newcomb - Moolap | 2104512 | 266 | 267 | 0.38% | Corio | .. |
| Corio | Newcomb - Moolap | 2104513 | 317 | 313 | -1.26% | Corio | .. |
| Corio | Newcomb - Moolap | 2104514 | 346 | 349 | 0.87% | Corio | .. |
| Corio | Newcomb - Moolap | 2104515 | 235 | 232 | -1.28% | Corio | .. |
| Corio | Newcomb - Moolap | 2104516 | 394 | 395 | 0.25% | Corio | .. |
| Corio | Newcomb - Moolap | 2104517 | 456 | 456 | 0.00% | Corio | .. |
| Corio | Newcomb - Moolap | 2104518 | 189 | 189 | 0.00% | Corio | .. |
| Corio | Newcomb - Moolap | 2104519 | 441 | 441 | 0.00% | Corio | .. |
| Corio | Newcomb - Moolap | 2104520 | 353 | 348 | -1.42% | Corio | .. |
| Corio | Newcomb - Moolap | 2104521 | 260 | 260 | 0.00% | Corio | .. |
| Corio | Newcomb - Moolap | 2104522 | 283 | 280 | -1.06% | Corio | .. |
| Corio | Newcomb - Moolap | 2104523 | 287 | 287 | 0.00% | Corio | .. |
| Corio | Newcomb - Moolap | 2104524 | 320 | 323 | 0.94% | Corio | .. |
| Corio | Newcomb - Moolap | 2104525 | 359 | 359 | 0.00% | Corio | .. |
| Corio | Newcomb - Moolap | 2104526 | 269 | 265 | -1.49% | Corio | .. |
| Corio | Newcomb - Moolap | 2104527 | 297 | 296 | -0.34% | Corio | .. |
| Corio | Newcomb - Moolap | 2104528 | 355 | 347 | -2.25% | Corio | .. |
| Corio | Newcomb - Moolap | 2104529 | 1 | 1 | 0.00% | Corio | .. |
| Corio | Newcomb - Moolap | 2104530 | 335 | 336 | 0.30% | Corio | .. |
| Corio | Newcomb - Moolap | 2104531 | 335 | 332 | -0.90% | Corio | .. |
| Corio | Newcomb - Moolap | 2104532 | 267 | 270 | 1.12% | Corio | .. |
| Corio | Newcomb - Moolap | 2104533 | 364 | 364 | 0.00% | Corio | .. |
| Corio | Newcomb - Moolap | 2104534 | 339 | 337 | -0.59% | Corio | .. |
| Corio | Newcomb - Moolap | 2104535 | 355 | 353 | -0.56% | Corio | .. |
| | Newcomb - Moolap | | 11 349 | 11 290 | | | .. |
| Corio | Newtown (Vic.) | 2104601 | 386 | 387 | 0.26% | Corio | .. |
| Corio | Newtown (Vic.) | 2104602 | 426 | 434 | 1.88% | Corio | .. |
| Corio | Newtown (Vic.) | 2104603 | 258 | 263 | 1.94% | Corio | .. |
| Corio | Newtown (Vic.) | 2104604 | 136 | 134 | -1.47% | Corio | .. |
| Corio | Newtown (Vic.) | 2104605 | 178 | 178 | 0.00% | Corio | .. |
| Corio | Newtown (Vic.) | 2104606 | 447 | 455 | 1.79% | Corio | .. |
| Corio | Newtown (Vic.) | 2104607 | 282 | 290 | 2.84% | Corio | .. |
| Corio | Newtown (Vic.) | 2104608 | 274 | 267 | -2.55% | Corio | .. |
| Corio | Newtown (Vic.) | 2104609 | 244 | 243 | -0.41% | Corio | .. |
| Corio | Newtown (Vic.) | 2104610 | 330 | 337 | 2.12% | Corio | .. |
| Corio | Newtown (Vic.) | 2104611 | 429 | 427 | -0.47% | Corio | .. |
| Corio | Newtown (Vic.) | 2104612 | 393 | 401 | 2.04% | Corio | .. |
| Corio | Newtown (Vic.) | 2104613 | 295 | 287 | -2.71% | Corio | .. |
| Corio | Newtown (Vic.) | 2104614 | 346 | 357 | 3.18% | Corio | .. |
| Corio | Newtown (Vic.) | 2104615 | 396 | 398 | 0.51% | Corio | .. |
| Corio | Newtown (Vic.) | 2104616 | 216 | 225 | 4.17% | Corio | .. |
| Corio | Newtown (Vic.) | 2104617 | 510 | 530 | 3.92% | Corio | .. |
| Corio | Newtown (Vic.) | 2104618 | 223 | 231 | 3.59% | Corio | .. |
| Corio | Newtown (Vic.) | 2104619 | 153 | 157 | 2.61% | Corio | .. |
| Corio | Newtown (Vic.) | 2104620 | 270 | 264 | -2.22% | Corio | .. |
| Corio | Newtown (Vic.) | 2104621 | 282 | 280 | -0.71% | Corio | .. |
| Corio | Newtown (Vic.) | 2104622 | 196 | 210 | 7.14% | Corio | .. |
| Corio | Newtown (Vic.) | 2104623 | 375 | 392 | 4.53% | Corio | .. |
| Corio | Newtown (Vic.) | 2104624 | 310 | 315 | 1.61% | Corio | .. |
| Corio | Newtown (Vic.) | 2104625 | 200 | 202 | 1.00% | Corio | .. |
| | Newtown (Vic.) | | 7 555 | 7 664 | | | .. |
| Corio | North Geelong - Bell Park | 2104701 | - | - | 0.00% | Corio | .. |
| Corio | North Geelong - Bell Park | 2104702 | 12 | 12 | 0.00% | Corio | .. |
| Corio | North Geelong - Bell Park | 2104703 | 282 | 285 | 1.06% | Corio | .. |
| Corio | North Geelong - Bell Park | 2104704 | 360 | 355 | -1.39% | Corio | .. |
| Corio | North Geelong - Bell Park | 2104705 | 236 | 235 | -0.42% | Corio | .. |
| Corio | North Geelong - Bell Park | 2104706 | 352 | 350 | -0.57% | Corio | .. |
| Corio | North Geelong - Bell Park | 2104707 | 272 | 269 | -1.10% | Corio | .. |

| Existing Division | SA2 Name | SA1 Code | Actual | Projected | Growth | Proposed Division | Split SA1 |
|-------------------|----------------------------------|----------|---------------|---------------|--------|-------------------|-----------|
| Corio | North Geelong - Bell Park | 2104708 | 268 | 278 | 3.73% | Corio | .. |
| Corio | North Geelong - Bell Park | 2104709 | 311 | 309 | -0.64% | Corio | .. |
| Corio | North Geelong - Bell Park | 2104710 | 323 | 324 | 0.31% | Corio | .. |
| Corio | North Geelong - Bell Park | 2104711 | 403 | 393 | -2.48% | Corio | .. |
| Corio | North Geelong - Bell Park | 2104712 | 277 | 276 | -0.36% | Corio | .. |
| Corio | North Geelong - Bell Park | 2104713 | 261 | 263 | 0.77% | Corio | .. |
| Corio | North Geelong - Bell Park | 2104714 | 164 | 165 | 0.61% | Corio | .. |
| Corio | North Geelong - Bell Park | 2104715 | 631 | 651 | 3.17% | Corio | .. |
| Corio | North Geelong - Bell Park | 2104716 | 505 | 505 | 0.00% | Corio | .. |
| Corio | North Geelong - Bell Park | 2104717 | - | - | 0.00% | Corio | .. |
| Corio | North Geelong - Bell Park | 2104718 | 356 | 363 | 1.97% | Corio | .. |
| Corio | North Geelong - Bell Park | 2104719 | 244 | 255 | 4.51% | Corio | .. |
| Corio | North Geelong - Bell Park | 2104720 | 264 | 270 | 2.27% | Corio | .. |
| Corio | North Geelong - Bell Park | 2104721 | 386 | 381 | -1.30% | Corio | .. |
| Corio | North Geelong - Bell Park | 2104722 | 255 | 267 | 4.71% | Corio | .. |
| Corio | North Geelong - Bell Park | 2104723 | 464 | 532 | 14.66% | Corio | .. |
| Corio | North Geelong - Bell Park | 2104724 | 395 | 401 | 1.52% | Corio | .. |
| Corio | North Geelong - Bell Park | 2104725 | 171 | 181 | 5.85% | Corio | .. |
| Corio | North Geelong - Bell Park | 2104726 | 229 | 235 | 2.62% | Corio | .. |
| Corio | North Geelong - Bell Park | 2104727 | 20 | 19 | -5.00% | Corio | .. |
| Corio | North Geelong - Bell Park | 2104728 | 362 | 366 | 1.10% | Corio | .. |
| Corio | North Geelong - Bell Park | 2104729 | 456 | 445 | -2.41% | Corio | .. |
| Corio | North Geelong - Bell Park | 2104730 | 316 | 308 | -2.53% | Corio | .. |
| Corio | North Geelong - Bell Park | 2104731 | 372 | 383 | 2.96% | Corio | .. |
| Corio | North Geelong - Bell Park | 2104732 | - | - | 0.00% | Corio | .. |
| Corio | North Geelong - Bell Park | 2104733 | 169 | 168 | -0.59% | Corio | .. |
| Corio | North Geelong - Bell Park | 2104734 | 166 | 174 | 4.82% | Corio | .. |
| Corio | North Geelong - Bell Park | 2104735 | 377 | 372 | -1.33% | Corio | .. |
| Corio | North Geelong - Bell Park | 2104736 | 90 | 92 | 2.22% | Corio | .. |
| Corio | North Geelong - Bell Park | 2104737 | 228 | 224 | -1.75% | Corio | .. |
| Corio | North Geelong - Bell Park | 2104738 | 449 | 448 | -0.22% | Corio | .. |
| Corio | North Geelong - Bell Park | 2104739 | 274 | 281 | 2.55% | Corio | .. |
| Corio | North Geelong - Bell Park | 2104740 | 287 | 284 | -1.05% | Corio | .. |
| | North Geelong - Bell Park | | 10 987 | 11 119 | | | .. |
| Corio | Clifton Springs | 2104801 | 424 | 427 | 0.71% | Corio | .. |
| Corio | Clifton Springs | 2104802 | 256 | 259 | 1.17% | Corio | .. |
| Corio | Clifton Springs | 2104803 | 571 | 630 | 10.33% | Corio | .. |
| Corio | Clifton Springs | 2104804 | 477 | 542 | 13.63% | Corio | .. |
| Corio | Clifton Springs | 2104805 | 401 | 410 | 2.24% | Corio | .. |
| Corio | Clifton Springs | 2104806 | 156 | 158 | 1.28% | Corio | .. |
| Corio | Clifton Springs | 2104807 | 1 308 | 1 672 | 27.83% | Corio | .. |
| Corio | Clifton Springs | 2104808 | 309 | 312 | 0.97% | Corio | .. |
| Corio | Clifton Springs | 2104809 | 191 | 195 | 2.09% | Corio | .. |
| Corio | Clifton Springs | 2104810 | 251 | 265 | 5.58% | Corio | .. |
| Corio | Clifton Springs | 2104811 | 300 | 305 | 1.67% | Corio | .. |
| Corio | Clifton Springs | 2104812 | 217 | 214 | -1.38% | Corio | .. |
| Corio | Clifton Springs | 2104813 | 684 | 701 | 2.49% | Corio | .. |
| Corio | Clifton Springs | 2104814 | 221 | 225 | 1.81% | Corio | .. |
| Corio | Clifton Springs | 2104815 | 193 | 189 | -2.07% | Corio | .. |
| Corio | Clifton Springs | 2104816 | 422 | 422 | 0.00% | Corio | .. |
| Corio | Clifton Springs | 2104817 | 508 | 508 | 0.00% | Corio | .. |
| Corio | Clifton Springs | 2104818 | 206 | 221 | 7.28% | Corio | .. |
| Corio | Clifton Springs | 2104819 | 327 | 337 | 3.06% | Corio | .. |
| Corio | Clifton Springs | 2104820 | 319 | 318 | -0.31% | Corio | .. |
| Corio | Clifton Springs | 2104821 | 304 | 301 | -0.99% | Corio | .. |
| Corio | Clifton Springs | 2104822 | 185 | 199 | 7.57% | Corio | .. |
| Corio | Clifton Springs | 2104823 | 523 | 533 | 1.91% | Corio | .. |
| Corio | Clifton Springs | 2104824 | 192 | 188 | -2.08% | Corio | .. |
| Corio | Clifton Springs | 2104825 | 333 | 340 | 2.10% | Corio | .. |

| Existing Division | SA2 Name | SA1 Code | Actual | Projected | Growth | Proposed Division | Split SA1 |
|--------------------|-----------------------------------|----------|---------|-----------|--------|-------------------|-----------|
| Corio | Clifton Springs | 2104826 | 255 | 252 | -1.18% | Corio | .. |
| Corio | Clifton Springs | 2104827 | 234 | 230 | -1.71% | Corio | .. |
| Corio | Clifton Springs | 2104828 | 313 | 315 | 0.64% | Corio | .. |
| Corio | Clifton Springs | 2104829 | 299 | 308 | 3.01% | Corio | .. |
| Corio | Clifton Springs | 2104830 | 154 | 163 | 5.84% | Corio | .. |
| Corio | Clifton Springs | 2104831 | 152 | 165 | 8.55% | Corio | .. |
| | Clifton Springs | | 10 685 | 11 304 | | | .. |
| Corio | Ocean Grove - Barwon Heads | 2105037 | 47 | 58 | 23.40% | Corio | .. |
| Corio | Ocean Grove - Barwon Heads | 2105039 | 358 | 368 | 2.79% | Corio | .. |
| | Ocean Grove - Barwon Heads | | 405 | 426 | | | .. |
| Corio | Portarlington | 2105101 | 459 | 459 | 0.00% | Corio | .. |
| Corio | Portarlington | 2105102 | 301 | 301 | 0.00% | Corio | .. |
| Corio | Portarlington | 2105103 | 224 | 232 | 3.57% | Corio | .. |
| Corio | Portarlington | 2105104 | 520 | 513 | -1.35% | Corio | .. |
| Corio | Portarlington | 2105105 | 185 | 186 | 0.54% | Corio | .. |
| Corio | Portarlington | 2105106 | 344 | 355 | 3.20% | Corio | .. |
| Corio | Portarlington | 2105107 | 313 | 312 | -0.32% | Corio | .. |
| Corio | Portarlington | 2105108 | 286 | 306 | 6.99% | Corio | .. |
| Corio | Portarlington | 2105109 | 511 | 550 | 7.63% | Corio | .. |
| Corio | Portarlington | 2105110 | 369 | 372 | 0.81% | Corio | .. |
| Corio | Portarlington | 2105111 | 401 | 429 | 6.98% | Corio | .. |
| Corio | Portarlington | 2105112 | 681 | 714 | 4.85% | Corio | .. |
| Corio | Portarlington | 2105113 | 279 | 285 | 2.15% | Corio | .. |
| Corio | Portarlington | 2105114 | 346 | 370 | 6.94% | Corio | .. |
| Corio | Portarlington | 2105115 | 417 | 420 | 0.72% | Corio | .. |
| Corio | Portarlington | 2105116 | 481 | 496 | 3.12% | Corio | .. |
| Corio | Portarlington | 2105117 | 263 | 279 | 6.08% | Corio | .. |
| | Portarlington | | 6 380 | 6 579 | | | .. |
| Corio | Queenscliff | 2105211 | 134 | 140 | 4.48% | Corio | .. |
| | Queenscliff | | 134 | 140 | | | .. |
| From Corio | | | 111 252 | 113 798 | | | .. |
| Corio Total | | | 111 252 | 113 798 | | | .. |

Deakin

| Existing Division | SA2 Name | SA1 Code | Actual | Projected | Growth | Proposed Division | Split SA1 |
|-------------------|------------------------|----------|--------|-----------|--------|-------------------|-----------|
| Deakin | Blackburn | 2116101 | 223 | 230 | 3.14% | Deakin | .. |
| Deakin | Blackburn | 2116102 | 330 | 328 | -0.61% | Deakin | .. |
| Deakin | Blackburn | 2116103 | 339 | 347 | 2.36% | Deakin | .. |
| Deakin | Blackburn | 2116104 | 254 | 269 | 5.91% | Deakin | .. |
| Deakin | Blackburn | 2116105 | 401 | 415 | 3.49% | Deakin | .. |
| Deakin | Blackburn | 2116106 | 307 | 307 | 0.00% | Deakin | .. |
| Deakin | Blackburn | 2116107 | 308 | 308 | 0.00% | Deakin | .. |
| Deakin | Blackburn | 2116108 | 215 | 233 | 8.37% | Deakin | .. |
| Deakin | Blackburn | 2116109 | 321 | 319 | -0.62% | Deakin | .. |
| Deakin | Blackburn | 2116111 | 409 | 420 | 2.69% | Deakin | .. |
| Deakin | Blackburn | 2116112 | 307 | 342 | 11.40% | Deakin | .. |
| Deakin | Blackburn | 2116113 | 154 | 153 | -0.65% | Deakin | .. |
| Deakin | Blackburn | 2116114 | 227 | 226 | -0.44% | Deakin | .. |
| Deakin | Blackburn | 2116115 | 294 | 296 | 0.68% | Deakin | .. |
| Deakin | Blackburn | 2116116 | 331 | 345 | 4.23% | Deakin | .. |
| Deakin | Blackburn | 2116127 | 347 | 354 | 2.02% | Deakin | .. |
| Deakin | Blackburn | 2116128 | 370 | 383 | 3.51% | Deakin | .. |
| Deakin | Blackburn | 2116129 | 349 | 359 | 2.87% | Deakin | .. |
| Deakin | Blackburn | 2116130 | 301 | 304 | 1.00% | Deakin | .. |
| Deakin | Blackburn | 2116145 | 319 | 323 | 1.25% | Deakin | .. |
| | Blackburn | | 6 106 | 6 261 | | | .. |
| Deakin | Bayswater North | 2126301 | 364 | 376 | 3.30% | Deakin | .. |
| Deakin | Bayswater North | 2126302 | 360 | 368 | 2.22% | Deakin | .. |
| Deakin | Bayswater North | 2126303 | 326 | 342 | 4.91% | Deakin | .. |
| Deakin | Bayswater North | 2126304 | 190 | 195 | 2.63% | Deakin | .. |
| Deakin | Bayswater North | 2126305 | 242 | 242 | 0.00% | Deakin | .. |
| Deakin | Bayswater North | 2126306 | 319 | 334 | 4.70% | Deakin | .. |
| Deakin | Bayswater North | 2126307 | 279 | 277 | -0.72% | Deakin | .. |
| Deakin | Bayswater North | 2126308 | 208 | 205 | -1.44% | Deakin | .. |
| Deakin | Bayswater North | 2126309 | 275 | 294 | 6.91% | Deakin | .. |
| Deakin | Bayswater North | 2126321 | 164 | 162 | -1.22% | Deakin | .. |
| Deakin | Bayswater North | 2126325 | 364 | 384 | 5.49% | Deakin | .. |
| Deakin | Bayswater North | 2126326 | 356 | 366 | 2.81% | Deakin | .. |
| | Bayswater North | | 3 447 | 3 545 | | | .. |
| Deakin | Croydon | 2126403 | 328 | 328 | 0.00% | Deakin | .. |
| Deakin | Croydon | 2126416 | 156 | 163 | 4.49% | Deakin | .. |
| Deakin | Croydon | 2126417 | 473 | 481 | 1.69% | Deakin | .. |
| Deakin | Croydon | 2126418 | 205 | 205 | 0.00% | Deakin | .. |
| Deakin | Croydon | 2126419 | 379 | 389 | 2.64% | Deakin | .. |
| Deakin | Croydon | 2126420 | 455 | 472 | 3.74% | Deakin | .. |
| Deakin | Croydon | 2126431 | 391 | 401 | 2.56% | Deakin | .. |
| Deakin | Croydon | 2126432 | 362 | 367 | 1.38% | Deakin | .. |
| Deakin | Croydon | 2126433 | 312 | 323 | 3.53% | Deakin | .. |
| Deakin | Croydon | 2126434 | 474 | 506 | 6.75% | Deakin | .. |
| Deakin | Croydon | 2126435 | 540 | 569 | 5.37% | Deakin | .. |
| Deakin | Croydon | 2126436 | 219 | 219 | 0.00% | Deakin | .. |
| Deakin | Croydon | 2126437 | 355 | 381 | 7.32% | Deakin | .. |
| Deakin | Croydon | 2126438 | 260 | 266 | 2.31% | Deakin | .. |
| Deakin | Croydon | 2126439 | 273 | 297 | 8.79% | Deakin | .. |
| Deakin | Croydon | 2126440 | 189 | 191 | 1.06% | Deakin | .. |
| Deakin | Croydon | 2126441 | 316 | 338 | 6.96% | Deakin | .. |
| Deakin | Croydon | 2126442 | 219 | 257 | 17.35% | Deakin | .. |
| Deakin | Croydon | 2126443 | 189 | 198 | 4.76% | Deakin | .. |
| Deakin | Croydon | 2126444 | 236 | 237 | 0.42% | Deakin | .. |
| Deakin | Croydon | 2126445 | 204 | 213 | 4.41% | Deakin | .. |
| Deakin | Croydon | 2126446 | 299 | 299 | 0.00% | Deakin | .. |
| Deakin | Croydon | 2126447 | 470 | 506 | 7.66% | Deakin | .. |
| Deakin | Croydon | 2126448 | 267 | 266 | -0.37% | Deakin | .. |
| Deakin | Croydon | 2126449 | 412 | 416 | 0.97% | Deakin | .. |

Deakin

| Existing Division | SA2 Name | SA1 Code | Actual | Projected | Growth | Proposed Division | Split SA1 |
|-------------------|----------------|----------|--------|-----------|---------|-------------------|-----------|
| Deakin | Croydon | 2126450 | 243 | 253 | 4.12% | Deakin | .. |
| Deakin | Croydon | 2126451 | 220 | 229 | 4.09% | Deakin | .. |
| Deakin | Croydon | 2126452 | 297 | 319 | 7.41% | Deakin | .. |
| Deakin | Croydon | 2126453 | 246 | 245 | -0.41% | Deakin | .. |
| Deakin | Croydon | 2126454 | 242 | 244 | 0.83% | Deakin | .. |
| Deakin | Croydon | 2126455 | 249 | 256 | 2.81% | Deakin | .. |
| Deakin | Croydon | 2126456 | 214 | 214 | 0.00% | Deakin | .. |
| Deakin | Croydon | 2126457 | 425 | 427 | 0.47% | Deakin | .. |
| Deakin | Croydon | 2126458 | 286 | 290 | 1.40% | Deakin | .. |
| Deakin | Croydon | 2126459 | 410 | 407 | -0.73% | Deakin | .. |
| Deakin | Croydon | 2126460 | 282 | 279 | -1.06% | Deakin | .. |
| Deakin | Croydon | 2126461 | 357 | 363 | 1.68% | Deakin | .. |
| Deakin | Croydon | 2126462 | 344 | 347 | 0.87% | Deakin | .. |
| Deakin | Croydon | 2126463 | 327 | 344 | 5.20% | Deakin | .. |
| Deakin | Croydon | 2126466 | 196 | 206 | 5.10% | Deakin | .. |
| Deakin | Croydon | 2126467 | 238 | 250 | 5.04% | Deakin | .. |
| Deakin | Croydon | 2126468 | 216 | 211 | -2.31% | Deakin | .. |
| Deakin | Croydon | 2126470 | 221 | 220 | -0.45% | Deakin | .. |
| Deakin | Croydon | 2126471 | 449 | 456 | 1.56% | Deakin | .. |
| Deakin | Croydon | 2126472 | 217 | 225 | 3.69% | Deakin | .. |
| Deakin | Croydon | 2126473 | 387 | 407 | 5.17% | Deakin | .. |
| Deakin | Croydon | 2126474 | 337 | 358 | 6.23% | Deakin | .. |
| Deakin | Croydon | 2126476 | 333 | 352 | 5.71% | Deakin | .. |
| Deakin | Croydon | 2126477 | 337 | 349 | 3.56% | Deakin | .. |
| | Croydon | | 15 056 | 15 539 | | | .. |
| Deakin | Ringwood | 2126601 | 180 | 180 | 0.00% | Deakin | .. |
| Deakin | Ringwood | 2126602 | 213 | 224 | 5.16% | Deakin | .. |
| Deakin | Ringwood | 2126603 | 6 | 5 | -16.67% | Deakin | .. |
| Deakin | Ringwood | 2126604 | 6 | 6 | 0.00% | Deakin | .. |
| Deakin | Ringwood | 2126605 | 2 | 2 | 0.00% | Deakin | .. |
| Deakin | Ringwood | 2126606 | 342 | 355 | 3.80% | Deakin | .. |
| Deakin | Ringwood | 2126607 | 366 | 385 | 5.19% | Deakin | .. |
| Deakin | Ringwood | 2126608 | 357 | 361 | 1.12% | Deakin | .. |
| Deakin | Ringwood | 2126609 | 196 | 195 | -0.51% | Deakin | .. |
| Deakin | Ringwood | 2126610 | - | - | 0.00% | Deakin | .. |
| Deakin | Ringwood | 2126611 | 219 | 216 | -1.37% | Deakin | .. |
| Deakin | Ringwood | 2126612 | 192 | 176 | -8.33% | Deakin | .. |
| Deakin | Ringwood | 2126613 | 168 | 166 | -1.19% | Deakin | .. |
| Deakin | Ringwood | 2126614 | 270 | 267 | -1.11% | Deakin | .. |
| Deakin | Ringwood | 2126615 | 225 | 224 | -0.44% | Deakin | .. |
| Deakin | Ringwood | 2126616 | 48 | 53 | 10.42% | Deakin | .. |
| Deakin | Ringwood | 2126617 | 292 | 301 | 3.08% | Deakin | .. |
| Deakin | Ringwood | 2126618 | 318 | 317 | -0.31% | Deakin | .. |
| Deakin | Ringwood | 2126619 | 256 | 264 | 3.13% | Deakin | .. |
| Deakin | Ringwood | 2126620 | 193 | 193 | 0.00% | Deakin | .. |
| Deakin | Ringwood | 2126621 | 229 | 234 | 2.18% | Deakin | .. |
| Deakin | Ringwood | 2126622 | 270 | 279 | 3.33% | Deakin | .. |
| Deakin | Ringwood | 2126623 | 327 | 342 | 4.59% | Deakin | .. |
| Deakin | Ringwood | 2126624 | 179 | 185 | 3.35% | Deakin | .. |
| Deakin | Ringwood | 2126625 | 261 | 263 | 0.77% | Deakin | .. |
| Deakin | Ringwood | 2126626 | 201 | 224 | 11.44% | Deakin | .. |
| Deakin | Ringwood | 2126628 | 90 | 93 | 3.33% | Deakin | .. |
| Deakin | Ringwood | 2126629 | - | - | 0.00% | Deakin | .. |
| Deakin | Ringwood | 2126631 | 272 | 285 | 4.78% | Deakin | .. |
| Deakin | Ringwood | 2126632 | 410 | 423 | 3.17% | Deakin | .. |
| Deakin | Ringwood | 2126633 | 181 | 179 | -1.10% | Deakin | .. |
| Deakin | Ringwood | 2126634 | 113 | 110 | -2.65% | Deakin | .. |
| Deakin | Ringwood | 2126635 | 342 | 362 | 5.85% | Deakin | .. |
| Deakin | Ringwood | 2126636 | 210 | 216 | 2.86% | Deakin | .. |

Deakin

| Existing Division | SA2 Name | SA1 Code | Actual | Projected | Growth | Proposed Division | Split SA1 |
|-------------------|----------------------|----------|--------|-----------|--------|-------------------|-----------|
| Deakin | Ringwood | 2126637 | 207 | 218 | 5.31% | Deakin | .. |
| Deakin | Ringwood | 2126638 | 434 | 437 | 0.69% | Deakin | .. |
| Deakin | Ringwood | 2126641 | 373 | 374 | 0.27% | Deakin | .. |
| Deakin | Ringwood | 2126642 | 262 | 261 | -0.38% | Deakin | .. |
| Deakin | Ringwood | 2126643 | 376 | 385 | 2.39% | Deakin | .. |
| Deakin | Ringwood | 2126644 | 400 | 414 | 3.50% | Deakin | .. |
| | Ringwood | | 8 986 | 9 174 | | | .. |
| Deakin | Ringwood East | 2126701 | 275 | 278 | 1.09% | Deakin | .. |
| Deakin | Ringwood East | 2126702 | 413 | 417 | 0.97% | Deakin | .. |
| Deakin | Ringwood East | 2126703 | 356 | 367 | 3.09% | Deakin | .. |
| Deakin | Ringwood East | 2126704 | 324 | 327 | 0.93% | Deakin | .. |
| Deakin | Ringwood East | 2126705 | 367 | 408 | 11.17% | Deakin | .. |
| Deakin | Ringwood East | 2126706 | 357 | 367 | 2.80% | Deakin | .. |
| Deakin | Ringwood East | 2126707 | 423 | 438 | 3.55% | Deakin | .. |
| Deakin | Ringwood East | 2126708 | 221 | 226 | 2.26% | Deakin | .. |
| Deakin | Ringwood East | 2126709 | 413 | 423 | 2.42% | Deakin | .. |
| Deakin | Ringwood East | 2126710 | 256 | 264 | 3.13% | Deakin | .. |
| Deakin | Ringwood East | 2126711 | 402 | 420 | 4.48% | Deakin | .. |
| Deakin | Ringwood East | 2126712 | 364 | 372 | 2.20% | Deakin | .. |
| Deakin | Ringwood East | 2126713 | 313 | 321 | 2.56% | Deakin | .. |
| Deakin | Ringwood East | 2126714 | 351 | 354 | 0.85% | Deakin | .. |
| Deakin | Ringwood East | 2126715 | 240 | 238 | -0.83% | Deakin | .. |
| Deakin | Ringwood East | 2126716 | 254 | 254 | 0.00% | Deakin | .. |
| Deakin | Ringwood East | 2126717 | 179 | 181 | 1.12% | Deakin | .. |
| Deakin | Ringwood East | 2126718 | 422 | 435 | 3.08% | Deakin | .. |
| Deakin | Ringwood East | 2126719 | 308 | 327 | 6.17% | Deakin | .. |
| Deakin | Ringwood East | 2126720 | 270 | 288 | 6.67% | Deakin | .. |
| Deakin | Ringwood East | 2126721 | 319 | 331 | 3.76% | Deakin | .. |
| Deakin | Ringwood East | 2126722 | 287 | 286 | -0.35% | Deakin | .. |
| Deakin | Ringwood East | 2126723 | 154 | 156 | 1.30% | Deakin | .. |
| Deakin | Ringwood East | 2126724 | 365 | 376 | 3.01% | Deakin | .. |
| Deakin | Ringwood East | 2126725 | 306 | 304 | -0.65% | Deakin | .. |
| Deakin | Ringwood East | 2126726 | 319 | 346 | 8.46% | Deakin | .. |
| Deakin | Ringwood East | 2126727 | 366 | 373 | 1.91% | Deakin | .. |
| Deakin | Ringwood East | 2126728 | 166 | 169 | 1.81% | Deakin | .. |
| Deakin | Ringwood East | 2126729 | 237 | 237 | 0.00% | Deakin | .. |
| Deakin | Ringwood East | 2126730 | 241 | 240 | -0.41% | Deakin | .. |
| Deakin | Ringwood East | 2126731 | 267 | 279 | 4.49% | Deakin | .. |
| Deakin | Ringwood East | 2126732 | 399 | 411 | 3.01% | Deakin | .. |
| Deakin | Ringwood East | 2126733 | 390 | 395 | 1.28% | Deakin | .. |
| Deakin | Ringwood East | 2126734 | 257 | 261 | 1.56% | Deakin | .. |
| Deakin | Ringwood East | 2126735 | 318 | 314 | -1.26% | Deakin | .. |
| Deakin | Ringwood East | 2126736 | 324 | 328 | 1.23% | Deakin | .. |
| Deakin | Ringwood East | 2126737 | 411 | 410 | -0.24% | Deakin | .. |
| Deakin | Ringwood East | 2126738 | 188 | 190 | 1.06% | Deakin | .. |
| Deakin | Ringwood East | 2126739 | 276 | 280 | 1.45% | Deakin | .. |
| Deakin | Ringwood East | 2126740 | 271 | 267 | -1.48% | Deakin | .. |
| Deakin | Ringwood East | 2126741 | 189 | 191 | 1.06% | Deakin | .. |
| Deakin | Ringwood East | 2126742 | 266 | 285 | 7.14% | Deakin | .. |
| Deakin | Ringwood East | 2126743 | 471 | 495 | 5.10% | Deakin | .. |
| Deakin | Ringwood East | 2126744 | 260 | 269 | 3.46% | Deakin | .. |
| Deakin | Ringwood East | 2126745 | 214 | 213 | -0.47% | Deakin | .. |
| Deakin | Ringwood East | 2126746 | 189 | 189 | 0.00% | Deakin | .. |
| Deakin | Ringwood East | 2126747 | 234 | 235 | 0.43% | Deakin | .. |
| | Ringwood East | | 14 192 | 14 535 | | | .. |
| Deakin | Forest Hill | 2126913 | 164 | 164 | 0.00% | Deakin | .. |
| Deakin | Forest Hill | 2126914 | 272 | 270 | -0.74% | Deakin | .. |
| Deakin | Forest Hill | 2126915 | 212 | 218 | 2.83% | Deakin | .. |
| Deakin | Forest Hill | 2126916 | 305 | 308 | 0.98% | Deakin | .. |

Deakin

| Existing Division | SA2 Name | SA1 Code | Actual | Projected | Growth | Proposed Division | Split SA1 |
|-------------------|-----------------------|----------|--------|-----------|--------|-------------------|-----------|
| Deakin | Forest Hill | 2126917 | 424 | 430 | 1.42% | Deakin | .. |
| Deakin | Forest Hill | 2126918 | 225 | 231 | 2.67% | Deakin | .. |
| Deakin | Forest Hill | 2126919 | 276 | 273 | -1.09% | Deakin | .. |
| Deakin | Forest Hill | 2126920 | 368 | 378 | 2.72% | Deakin | .. |
| Deakin | Forest Hill | 2126921 | 501 | 534 | 6.59% | Deakin | .. |
| | Forest Hill | | 2 747 | 2 806 | | | .. |
| Deakin | Mitcham (Vic.) | 2127001 | 399 | 405 | 1.50% | Deakin | .. |
| Deakin | Mitcham (Vic.) | 2127002 | 392 | 392 | 0.00% | Deakin | .. |
| Deakin | Mitcham (Vic.) | 2127003 | 218 | 219 | 0.46% | Deakin | .. |
| Deakin | Mitcham (Vic.) | 2127004 | 431 | 431 | 0.00% | Deakin | .. |
| Deakin | Mitcham (Vic.) | 2127005 | 350 | 358 | 2.29% | Deakin | .. |
| Deakin | Mitcham (Vic.) | 2127006 | 321 | 325 | 1.25% | Deakin | .. |
| Deakin | Mitcham (Vic.) | 2127007 | 297 | 300 | 1.01% | Deakin | .. |
| Deakin | Mitcham (Vic.) | 2127008 | 269 | 273 | 1.49% | Deakin | .. |
| Deakin | Mitcham (Vic.) | 2127009 | 308 | 313 | 1.62% | Deakin | .. |
| Deakin | Mitcham (Vic.) | 2127010 | 419 | 418 | -0.24% | Deakin | .. |
| Deakin | Mitcham (Vic.) | 2127011 | 402 | 416 | 3.48% | Deakin | .. |
| Deakin | Mitcham (Vic.) | 2127012 | 436 | 440 | 0.92% | Deakin | .. |
| Deakin | Mitcham (Vic.) | 2127013 | 268 | 273 | 1.87% | Deakin | .. |
| Deakin | Mitcham (Vic.) | 2127014 | 289 | 293 | 1.38% | Deakin | .. |
| Deakin | Mitcham (Vic.) | 2127015 | 241 | 245 | 1.66% | Deakin | .. |
| Deakin | Mitcham (Vic.) | 2127016 | 322 | 325 | 0.93% | Deakin | .. |
| Deakin | Mitcham (Vic.) | 2127017 | 305 | 326 | 6.89% | Deakin | .. |
| Deakin | Mitcham (Vic.) | 2127018 | 254 | 256 | 0.79% | Deakin | .. |
| Deakin | Mitcham (Vic.) | 2127019 | 307 | 313 | 1.95% | Deakin | .. |
| Deakin | Mitcham (Vic.) | 2127020 | 289 | 294 | 1.73% | Deakin | .. |
| Deakin | Mitcham (Vic.) | 2127021 | 189 | 202 | 6.88% | Deakin | .. |
| Deakin | Mitcham (Vic.) | 2127022 | 207 | 211 | 1.93% | Deakin | .. |
| Deakin | Mitcham (Vic.) | 2127023 | 326 | 331 | 1.53% | Deakin | .. |
| Deakin | Mitcham (Vic.) | 2127024 | 431 | 429 | -0.46% | Deakin | .. |
| Deakin | Mitcham (Vic.) | 2127025 | 405 | 408 | 0.74% | Deakin | .. |
| Deakin | Mitcham (Vic.) | 2127026 | 297 | 305 | 2.69% | Deakin | .. |
| Deakin | Mitcham (Vic.) | 2127027 | 242 | 252 | 4.13% | Deakin | .. |
| Deakin | Mitcham (Vic.) | 2127028 | 210 | 208 | -0.95% | Deakin | .. |
| Deakin | Mitcham (Vic.) | 2127029 | 282 | 291 | 3.19% | Deakin | .. |
| Deakin | Mitcham (Vic.) | 2127030 | 174 | 178 | 2.30% | Deakin | .. |
| Deakin | Mitcham (Vic.) | 2127031 | 149 | 148 | -0.67% | Deakin | .. |
| Deakin | Mitcham (Vic.) | 2127032 | 297 | 304 | 2.36% | Deakin | .. |
| Deakin | Mitcham (Vic.) | 2127033 | 180 | 188 | 4.44% | Deakin | .. |
| Deakin | Mitcham (Vic.) | 2127034 | 265 | 273 | 3.02% | Deakin | .. |
| Deakin | Mitcham (Vic.) | 2127035 | 181 | 178 | -1.66% | Deakin | .. |
| Deakin | Mitcham (Vic.) | 2127036 | - | - | 0.00% | Deakin | .. |
| Deakin | Mitcham (Vic.) | 2127037 | 248 | 246 | -0.81% | Deakin | .. |
| Deakin | Mitcham (Vic.) | 2127038 | 178 | 186 | 4.49% | Deakin | .. |
| Deakin | Mitcham (Vic.) | 2127039 | 116 | 141 | 21.55% | Deakin | .. |
| Deakin | Mitcham (Vic.) | 2127040 | - | - | 0.00% | Deakin | .. |
| | Mitcham (Vic.) | | 10 894 | 11 094 | | | .. |
| Deakin | Nunawading | 2127101 | 2 | 2 | 0.00% | Deakin | .. |
| Deakin | Nunawading | 2127104 | 183 | 192 | 4.92% | Deakin | .. |
| Deakin | Nunawading | 2127105 | 384 | 421 | 9.64% | Deakin | .. |
| Deakin | Nunawading | 2127106 | 324 | 337 | 4.01% | Deakin | .. |
| Deakin | Nunawading | 2127107 | 233 | 248 | 6.44% | Deakin | .. |
| Deakin | Nunawading | 2127108 | 264 | 264 | 0.00% | Deakin | .. |
| Deakin | Nunawading | 2127109 | 383 | 390 | 1.83% | Deakin | .. |
| Deakin | Nunawading | 2127110 | 235 | 240 | 2.13% | Deakin | .. |
| Deakin | Nunawading | 2127111 | 303 | 312 | 2.97% | Deakin | .. |
| Deakin | Nunawading | 2127112 | 253 | 251 | -0.79% | Deakin | .. |
| Deakin | Nunawading | 2127113 | 351 | 356 | 1.42% | Deakin | .. |
| Deakin | Nunawading | 2127114 | 156 | 164 | 5.13% | Deakin | .. |

Deakin

| Existing Division | SA2 Name | SA1 Code | Actual | Projected | Growth | Proposed Division | Split SA1 |
|-------------------|-------------------|----------|--------------|--------------|--------|-------------------|-----------|
| Deakin | Nunawading | 2127115 | 178 | 189 | 6.18% | Deakin | .. |
| Deakin | Nunawading | 2127116 | 414 | 418 | 0.97% | Deakin | .. |
| Deakin | Nunawading | 2127117 | 342 | 347 | 1.46% | Deakin | .. |
| Deakin | Nunawading | 2127118 | 248 | 261 | 5.24% | Deakin | .. |
| Deakin | Nunawading | 2127119 | 311 | 315 | 1.29% | Deakin | .. |
| Deakin | Nunawading | 2127120 | 184 | 191 | 3.80% | Deakin | .. |
| Deakin | Nunawading | 2127121 | 366 | 371 | 1.37% | Deakin | .. |
| Deakin | Nunawading | 2127122 | 295 | 297 | 0.68% | Deakin | .. |
| Deakin | Nunawading | 2127123 | 440 | 469 | 6.59% | Deakin | .. |
| Deakin | Nunawading | 2127124 | 184 | 191 | 3.80% | Deakin | .. |
| Deakin | Nunawading | 2127125 | 80 | 85 | 6.25% | Deakin | .. |
| Deakin | Nunawading | 2127127 | 206 | 205 | -0.49% | Deakin | .. |
| Deakin | Nunawading | 2127128 | 172 | 179 | 4.07% | Deakin | .. |
| Deakin | Nunawading | 2127129 | - | - | 0.00% | Deakin | .. |
| | Nunawading | | 6 491 | 6 695 | | | .. |
| Deakin | Vermont | 2127201 | 211 | 217 | 2.84% | Deakin | .. |
| Deakin | Vermont | 2127202 | 227 | 223 | -1.76% | Deakin | .. |
| Deakin | Vermont | 2127203 | 230 | 231 | 0.43% | Deakin | .. |
| Deakin | Vermont | 2127204 | 393 | 411 | 4.58% | Deakin | .. |
| Deakin | Vermont | 2127205 | 446 | 447 | 0.22% | Deakin | .. |
| Deakin | Vermont | 2127206 | 316 | 325 | 2.85% | Deakin | .. |
| Deakin | Vermont | 2127207 | 246 | 245 | -0.41% | Deakin | .. |
| Deakin | Vermont | 2127208 | 222 | 225 | 1.35% | Deakin | .. |
| Deakin | Vermont | 2127209 | 301 | 304 | 1.00% | Deakin | .. |
| Deakin | Vermont | 2127210 | 249 | 260 | 4.42% | Deakin | .. |
| Deakin | Vermont | 2127211 | 303 | 307 | 1.32% | Deakin | .. |
| Deakin | Vermont | 2127212 | 247 | 249 | 0.81% | Deakin | .. |
| Deakin | Vermont | 2127213 | 326 | 322 | -1.23% | Deakin | .. |
| Deakin | Vermont | 2127214 | 331 | 351 | 6.04% | Deakin | .. |
| Deakin | Vermont | 2127215 | 409 | 425 | 3.91% | Deakin | .. |
| Deakin | Vermont | 2127216 | 318 | 317 | -0.31% | Deakin | .. |
| Deakin | Vermont | 2127217 | 322 | 322 | 0.00% | Deakin | .. |
| Deakin | Vermont | 2127218 | 308 | 319 | 3.57% | Deakin | .. |
| Deakin | Vermont | 2127219 | 314 | 316 | 0.64% | Deakin | .. |
| Deakin | Vermont | 2127220 | 205 | 203 | -0.98% | Deakin | .. |
| Deakin | Vermont | 2127221 | 287 | 292 | 1.74% | Deakin | .. |
| Deakin | Vermont | 2127222 | 237 | 254 | 7.17% | Deakin | .. |
| Deakin | Vermont | 2127223 | 261 | 259 | -0.77% | Deakin | .. |
| Deakin | Vermont | 2127224 | 221 | 229 | 3.62% | Deakin | .. |
| Deakin | Vermont | 2127225 | 86 | 92 | 6.98% | Deakin | .. |
| | Vermont | | 7 016 | 7 145 | | | .. |
| Deakin | Vermont South | 2127301 | 214 | 213 | -0.47% | Deakin | .. |
| Deakin | Vermont South | 2127302 | 229 | 231 | 0.87% | Deakin | .. |
| Deakin | Vermont South | 2127303 | 220 | 219 | -0.45% | Deakin | .. |
| Deakin | Vermont South | 2127304 | 273 | 271 | -0.73% | Deakin | .. |
| Deakin | Vermont South | 2127305 | 363 | 363 | 0.00% | Deakin | .. |
| Deakin | Vermont South | 2127306 | 282 | 278 | -1.42% | Deakin | .. |
| Deakin | Vermont South | 2127307 | 373 | 382 | 2.41% | Deakin | .. |
| Deakin | Vermont South | 2127308 | 205 | 223 | 8.78% | Deakin | .. |
| Deakin | Vermont South | 2127309 | 242 | 237 | -2.07% | Deakin | .. |
| Deakin | Vermont South | 2127310 | 243 | 243 | 0.00% | Deakin | .. |
| Deakin | Vermont South | 2127311 | 233 | 234 | 0.43% | Deakin | .. |
| Deakin | Vermont South | 2127312 | 247 | 249 | 0.81% | Deakin | .. |
| Deakin | Vermont South | 2127313 | 337 | 346 | 2.67% | Deakin | .. |
| Deakin | Vermont South | 2127314 | 314 | 318 | 1.27% | Deakin | .. |
| Deakin | Vermont South | 2127315 | 215 | 213 | -0.93% | Deakin | .. |
| Deakin | Vermont South | 2127316 | 285 | 288 | 1.05% | Deakin | .. |
| Deakin | Vermont South | 2127317 | 243 | 244 | 0.41% | Deakin | .. |
| Deakin | Vermont South | 2127318 | 198 | 200 | 1.01% | Deakin | .. |

Deakin

| Existing Division | SA2 Name | SA1 Code | Actual | Projected | Growth | Proposed Division | Split SA1 |
|--------------------|----------------------------|----------|--------|-----------|--------|-------------------|-----------|
| Deakin | Vermont South | 2127319 | 247 | 247 | 0.00% | Deakin | .. |
| Deakin | Vermont South | 2127320 | 275 | 284 | 3.27% | Deakin | .. |
| Deakin | Vermont South | 2127321 | 335 | 338 | 0.90% | Deakin | .. |
| Deakin | Vermont South | 2127322 | 313 | 317 | 1.28% | Deakin | .. |
| Deakin | Vermont South | 2127323 | 458 | 481 | 5.02% | Deakin | .. |
| Deakin | Vermont South | 2127324 | 336 | 334 | -0.60% | Deakin | .. |
| Deakin | Vermont South | 2127325 | 272 | 272 | 0.00% | Deakin | .. |
| Deakin | Vermont South | 2127326 | 239 | 230 | -3.77% | Deakin | .. |
| Deakin | Vermont South | 2127327 | 192 | 194 | 1.04% | Deakin | .. |
| Deakin | Vermont South | 2127328 | 301 | 301 | 0.00% | Deakin | .. |
| Deakin | Vermont South | 2127329 | 319 | 319 | 0.00% | Deakin | .. |
| Deakin | Vermont South | 2127330 | 243 | 240 | -1.23% | Deakin | .. |
| | Vermont South | | 8 246 | 8 309 | | | .. |
| From Deakin | | | 83 181 | 85 103 | | | .. |
| Aston | Bayswater | 2125101 | 138 | 136 | -1.45% | Deakin | .. |
| Aston | Bayswater | 2125102 | 283 | 285 | 0.71% | Deakin | .. |
| Aston | Bayswater | 2125103 | 263 | 264 | 0.38% | Deakin | .. |
| Aston | Bayswater | 2125104 | 268 | 268 | 0.00% | Deakin | .. |
| Aston | Bayswater | 2125105 | 387 | 388 | 0.26% | Deakin | .. |
| Aston | Bayswater | 2125106 | 453 | 471 | 3.97% | Deakin | .. |
| Aston | Bayswater | 2125107 | 402 | 402 | 0.00% | Deakin | .. |
| Aston | Bayswater | 2125108 | 195 | 204 | 4.62% | Deakin | .. |
| Aston | Bayswater | 2125109 | 419 | 439 | 4.77% | Deakin | .. |
| Aston | Bayswater | 2125110 | 302 | 332 | 9.93% | Deakin | .. |
| Aston | Bayswater | 2125111 | 263 | 276 | 4.94% | Deakin | .. |
| Aston | Bayswater | 2125112 | 519 | 535 | 3.08% | Deakin | .. |
| Aston | Bayswater | 2125113 | 326 | 338 | 3.68% | Deakin | .. |
| Aston | Bayswater | 2125114 | 455 | 464 | 1.98% | Deakin | .. |
| Aston | Bayswater | 2125115 | 281 | 284 | 1.07% | Deakin | .. |
| Aston | Bayswater | 2125116 | 304 | 305 | 0.33% | Deakin | .. |
| Aston | Bayswater | 2125117 | 207 | 208 | 0.48% | Deakin | .. |
| Aston | Bayswater | 2125118 | 429 | 431 | 0.47% | Deakin | .. |
| Aston | Bayswater | 2125119 | 216 | 217 | 0.46% | Deakin | .. |
| Aston | Bayswater | 2125120 | 502 | 527 | 4.98% | Deakin | .. |
| Aston | Bayswater | 2125121 | 254 | 272 | 7.09% | Deakin | .. |
| Aston | Bayswater | 2125122 | 21 | 21 | 0.00% | Deakin | .. |
| Aston | Bayswater | 2125123 | 197 | 203 | 3.05% | Deakin | .. |
| Aston | Bayswater | 2125124 | 270 | 268 | -0.74% | Deakin | .. |
| Aston | Bayswater | 2125125 | 171 | 174 | 1.75% | Deakin | .. |
| Aston | Bayswater | 2125126 | 176 | 178 | 1.14% | Deakin | .. |
| Aston | Bayswater | 2125127 | 221 | 224 | 1.36% | Deakin | .. |
| Aston | Bayswater | 2125128 | 251 | 269 | 7.17% | Deakin | .. |
| | Bayswater | | 8 173 | 8 383 | | | .. |
| Aston | Boronia - The Basin | 2125201 | 6 | 7 | 16.67% | Deakin | .. |
| Aston | Boronia - The Basin | 2125202 | 352 | 349 | -0.85% | Deakin | .. |
| Aston | Boronia - The Basin | 2125203 | 248 | 257 | 3.63% | Deakin | .. |
| Aston | Boronia - The Basin | 2125204 | 396 | 394 | -0.51% | Deakin | .. |
| Aston | Boronia - The Basin | 2125205 | 222 | 223 | 0.45% | Deakin | .. |
| Aston | Boronia - The Basin | 2125206 | 249 | 250 | 0.40% | Deakin | .. |
| Aston | Boronia - The Basin | 2125207 | 265 | 270 | 1.89% | Deakin | .. |
| Aston | Boronia - The Basin | 2125218 | 68 | 69 | 1.47% | Deakin | .. |
| Aston | Boronia - The Basin | 2125241 | 182 | 186 | 2.20% | Deakin | .. |
| Aston | Boronia - The Basin | 2125242 | 330 | 332 | 0.61% | Deakin | .. |
| Aston | Boronia - The Basin | 2125243 | 433 | 434 | 0.23% | Deakin | .. |
| Aston | Boronia - The Basin | 2125248 | 294 | 286 | -2.72% | Deakin | .. |
| Aston | Boronia - The Basin | 2125253 | 231 | 229 | -0.87% | Deakin | .. |
| Aston | Boronia - The Basin | 2125259 | 265 | 275 | 3.77% | Deakin | .. |
| Aston | Boronia - The Basin | 2125260 | 200 | 202 | 1.00% | Deakin | .. |
| | Boronia - The Basin | | 3 741 | 3 763 | | | .. |

Deakin

| Existing Division | SA2 Name | SA1 Code | Actual | Projected | Growth | Proposed Division | Split SA1 |
|---------------------|-----------------|----------|---------|-----------|--------|-------------------|-----------|
| Aston | Wantirna | 2125901 | 300 | 305 | 1.67% | Deakin | .. |
| Aston | Wantirna | 2125902 | 183 | 186 | 1.64% | Deakin | .. |
| Aston | Wantirna | 2125903 | 254 | 256 | 0.79% | Deakin | .. |
| Aston | Wantirna | 2125904 | 220 | 219 | -0.45% | Deakin | .. |
| Aston | Wantirna | 2125905 | 227 | 224 | -1.32% | Deakin | .. |
| Aston | Wantirna | 2125906 | 319 | 315 | -1.25% | Deakin | .. |
| Aston | Wantirna | 2125907 | 321 | 319 | -0.62% | Deakin | .. |
| Aston | Wantirna | 2125908 | 312 | 308 | -1.28% | Deakin | .. |
| Aston | Wantirna | 2125909 | 395 | 404 | 2.28% | Deakin | .. |
| Aston | Wantirna | 2125910 | 252 | 249 | -1.19% | Deakin | .. |
| Aston | Wantirna | 2125911 | 311 | 311 | 0.00% | Deakin | .. |
| Aston | Wantirna | 2125912 | 379 | 377 | -0.53% | Deakin | .. |
| Aston | Wantirna | 2125913 | 395 | 392 | -0.76% | Deakin | .. |
| Aston | Wantirna | 2125914 | 251 | 250 | -0.40% | Deakin | .. |
| Aston | Wantirna | 2125915 | 320 | 316 | -1.25% | Deakin | .. |
| Aston | Wantirna | 2125916 | 11 | 11 | 0.00% | Deakin | .. |
| Aston | Wantirna | 2125917 | 133 | 132 | -0.75% | Deakin | .. |
| Aston | Wantirna | 2125918 | 231 | 230 | -0.43% | Deakin | .. |
| Aston | Wantirna | 2125919 | 205 | 211 | 2.93% | Deakin | .. |
| Aston | Wantirna | 2125920 | 242 | 265 | 9.50% | Deakin | .. |
| Aston | Wantirna | 2125921 | 197 | 195 | -1.02% | Deakin | .. |
| Aston | Wantirna | 2125922 | 315 | 311 | -1.27% | Deakin | .. |
| Aston | Wantirna | 2125923 | 312 | 308 | -1.28% | Deakin | .. |
| Aston | Wantirna | 2125924 | 284 | 284 | 0.00% | Deakin | .. |
| Aston | Wantirna | 2125925 | 224 | 229 | 2.23% | Deakin | .. |
| Aston | Wantirna | 2125926 | 220 | 223 | 1.36% | Deakin | .. |
| Aston | Wantirna | 2125927 | 362 | 365 | 0.83% | Deakin | .. |
| Aston | Wantirna | 2125928 | 103 | 106 | 2.91% | Deakin | .. |
| Aston | Wantirna | 2125929 | 388 | 389 | 0.26% | Deakin | .. |
| Aston | Wantirna | 2125930 | 296 | 289 | -2.36% | Deakin | .. |
| Aston | Wantirna | 2125931 | 284 | 283 | -0.35% | Deakin | .. |
| Aston | Wantirna | 2125932 | 199 | 198 | -0.50% | Deakin | .. |
| Aston | Wantirna | 2125933 | 241 | 247 | 2.49% | Deakin | .. |
| Aston | Wantirna | 2125934 | 182 | 185 | 1.65% | Deakin | .. |
| Aston | Wantirna | 2125935 | 267 | 278 | 4.12% | Deakin | .. |
| Aston | Wantirna | 2125936 | 328 | 327 | -0.30% | Deakin | .. |
| Aston | Wantirna | 2125937 | 166 | 163 | -1.81% | Deakin | .. |
| Aston | Wantirna | 2125938 | 157 | 156 | -0.64% | Deakin | .. |
| | Wantirna | | 9 786 | 9 816 | | | .. |
| From Aston | | | 21 700 | 21 962 | | | .. |
| Deakin Total | | | 104 881 | 107 065 | | | .. |

Dunkley

| Existing Division | SA2 Name | SA1 Code | Actual | Projected | Growth | Proposed Division | Split SA1 |
|-------------------|---------------------|----------|--------|-----------|--------|-------------------|-----------|
| Dunkley | Carrum Downs | 2137019 | 89 | 90 | 1.12% | Dunkley | .. |
| Dunkley | Carrum Downs | 2137029 | - | - | 0.00% | Dunkley | .. |
| | Carrum Downs | | 89 | 90 | | | .. |
| Dunkley | Frankston | 2137101 | 361 | 366 | 1.39% | Dunkley | .. |
| Dunkley | Frankston | 2137102 | 263 | 261 | -0.76% | Dunkley | .. |
| Dunkley | Frankston | 2137103 | 276 | 281 | 1.81% | Dunkley | .. |
| Dunkley | Frankston | 2137104 | 183 | 187 | 2.19% | Dunkley | .. |
| Dunkley | Frankston | 2137105 | 301 | 303 | 0.66% | Dunkley | .. |
| Dunkley | Frankston | 2137106 | 233 | 242 | 3.86% | Dunkley | .. |
| Dunkley | Frankston | 2137107 | 433 | 445 | 2.77% | Dunkley | .. |
| Dunkley | Frankston | 2137108 | 281 | 282 | 0.36% | Dunkley | .. |
| Dunkley | Frankston | 2137109 | 233 | 244 | 4.72% | Dunkley | .. |
| Dunkley | Frankston | 2137110 | 398 | 408 | 2.51% | Dunkley | .. |
| Dunkley | Frankston | 2137111 | 255 | 263 | 3.14% | Dunkley | .. |
| Dunkley | Frankston | 2137112 | 262 | 270 | 3.05% | Dunkley | .. |
| Dunkley | Frankston | 2137113 | 223 | 221 | -0.90% | Dunkley | .. |
| Dunkley | Frankston | 2137114 | 279 | 278 | -0.36% | Dunkley | .. |
| Dunkley | Frankston | 2137115 | 321 | 321 | 0.00% | Dunkley | .. |
| Dunkley | Frankston | 2137116 | 285 | 292 | 2.46% | Dunkley | .. |
| Dunkley | Frankston | 2137117 | 320 | 326 | 1.88% | Dunkley | .. |
| Dunkley | Frankston | 2137118 | 288 | 284 | -1.39% | Dunkley | .. |
| Dunkley | Frankston | 2137119 | 331 | 327 | -1.21% | Dunkley | .. |
| Dunkley | Frankston | 2137120 | 207 | 212 | 2.42% | Dunkley | .. |
| Dunkley | Frankston | 2137121 | 383 | 392 | 2.35% | Dunkley | .. |
| Dunkley | Frankston | 2137122 | 358 | 362 | 1.12% | Dunkley | .. |
| Dunkley | Frankston | 2137123 | 257 | 271 | 5.45% | Dunkley | .. |
| Dunkley | Frankston | 2137124 | 391 | 399 | 2.05% | Dunkley | .. |
| Dunkley | Frankston | 2137125 | 340 | 360 | 5.88% | Dunkley | .. |
| Dunkley | Frankston | 2137126 | 277 | 272 | -1.81% | Dunkley | .. |
| Dunkley | Frankston | 2137127 | 252 | 248 | -1.59% | Dunkley | .. |
| Dunkley | Frankston | 2137128 | 230 | 225 | -2.17% | Dunkley | .. |
| Dunkley | Frankston | 2137129 | 372 | 379 | 1.88% | Dunkley | .. |
| Dunkley | Frankston | 2137130 | 275 | 293 | 6.55% | Dunkley | .. |
| Dunkley | Frankston | 2137131 | 386 | 407 | 5.44% | Dunkley | .. |
| Dunkley | Frankston | 2137132 | 334 | 344 | 2.99% | Dunkley | .. |
| Dunkley | Frankston | 2137133 | 210 | 214 | 1.90% | Dunkley | .. |
| Dunkley | Frankston | 2137134 | 325 | 327 | 0.62% | Dunkley | .. |
| Dunkley | Frankston | 2137135 | 389 | 398 | 2.31% | Dunkley | .. |
| Dunkley | Frankston | 2137136 | 340 | 336 | -1.18% | Dunkley | .. |
| Dunkley | Frankston | 2137137 | 172 | 170 | -1.16% | Dunkley | .. |
| Dunkley | Frankston | 2137138 | 378 | 392 | 3.70% | Dunkley | .. |
| Dunkley | Frankston | 2137139 | 237 | 235 | -0.84% | Dunkley | .. |
| Dunkley | Frankston | 2137140 | 184 | 188 | 2.17% | Dunkley | .. |
| Dunkley | Frankston | 2137141 | 231 | 229 | -0.87% | Dunkley | .. |
| Dunkley | Frankston | 2137142 | 352 | 350 | -0.57% | Dunkley | .. |
| Dunkley | Frankston | 2137143 | 288 | 286 | -0.69% | Dunkley | .. |
| Dunkley | Frankston | 2137144 | 271 | 288 | 6.27% | Dunkley | .. |
| Dunkley | Frankston | 2137145 | 262 | 264 | 0.76% | Dunkley | .. |
| Dunkley | Frankston | 2137146 | 385 | 391 | 1.56% | Dunkley | .. |
| Dunkley | Frankston | 2137147 | 270 | 276 | 2.22% | Dunkley | .. |
| Dunkley | Frankston | 2137148 | 260 | 252 | -3.08% | Dunkley | .. |
| Dunkley | Frankston | 2137149 | 218 | 216 | -0.92% | Dunkley | .. |
| Dunkley | Frankston | 2137150 | 219 | 218 | -0.46% | Dunkley | .. |
| Dunkley | Frankston | 2137151 | 385 | 431 | 11.95% | Dunkley | .. |
| Dunkley | Frankston | 2137152 | 359 | 368 | 2.51% | Dunkley | .. |
| Dunkley | Frankston | 2137153 | 337 | 361 | 7.12% | Dunkley | .. |
| Dunkley | Frankston | 2137154 | 268 | 278 | 3.73% | Dunkley | .. |
| Dunkley | Frankston | 2137155 | 213 | 223 | 4.69% | Dunkley | .. |
| | Frankston | | 16 141 | 16 456 | | | .. |

Dunkley

| Existing Division | SA2 Name | SA1 Code | Actual | Projected | Growth | Proposed Division | Split SA1 |
|-------------------|------------------------|----------|--------|-----------|--------|-------------------|-----------|
| Dunkley | Frankston North | 2137201 | 287 | 291 | 1.39% | Dunkley | .. |
| Dunkley | Frankston North | 2137202 | 430 | 424 | -1.40% | Dunkley | .. |
| Dunkley | Frankston North | 2137203 | 215 | 211 | -1.86% | Dunkley | .. |
| Dunkley | Frankston North | 2137204 | 344 | 347 | 0.87% | Dunkley | .. |
| Dunkley | Frankston North | 2137205 | 304 | 312 | 2.63% | Dunkley | .. |
| Dunkley | Frankston North | 2137206 | 366 | 365 | -0.27% | Dunkley | .. |
| Dunkley | Frankston North | 2137207 | 228 | 228 | 0.00% | Dunkley | .. |
| Dunkley | Frankston North | 2137208 | 242 | 249 | 2.89% | Dunkley | .. |
| Dunkley | Frankston North | 2137209 | 40 | 48 | 20.00% | Dunkley | .. |
| Dunkley | Frankston North | 2137210 | 4 | 4 | 0.00% | Dunkley | .. |
| Dunkley | Frankston North | 2137211 | 262 | 268 | 2.29% | Dunkley | .. |
| Dunkley | Frankston North | 2137212 | 317 | 312 | -1.58% | Dunkley | .. |
| Dunkley | Frankston North | 2137213 | 329 | 324 | -1.52% | Dunkley | .. |
| Dunkley | Frankston North | 2137214 | 420 | 447 | 6.43% | Dunkley | .. |
| Dunkley | Frankston North | 2137215 | 376 | 374 | -0.53% | Dunkley | .. |
| Dunkley | Frankston North | 2137216 | 277 | 280 | 1.08% | Dunkley | .. |
| Dunkley | Frankston North | 2137217 | 298 | 294 | -1.34% | Dunkley | .. |
| Dunkley | Frankston North | 2137218 | 383 | 382 | -0.26% | Dunkley | .. |
| Dunkley | Frankston North | 2137219 | 147 | 147 | 0.00% | Dunkley | .. |
| Dunkley | Frankston North | 2137220 | 350 | 356 | 1.71% | Dunkley | .. |
| Dunkley | Frankston North | 2137221 | 296 | 299 | 1.01% | Dunkley | .. |
| Dunkley | Frankston North | 2137222 | 340 | 337 | -0.88% | Dunkley | .. |
| Dunkley | Frankston North | 2137223 | 382 | 386 | 1.05% | Dunkley | .. |
| Dunkley | Frankston North | 2137224 | 344 | 348 | 1.16% | Dunkley | .. |
| Dunkley | Frankston North | 2137225 | 433 | 432 | -0.23% | Dunkley | .. |
| Dunkley | Frankston North | 2137226 | 296 | 295 | -0.34% | Dunkley | .. |
| Dunkley | Frankston North | 2137227 | 349 | 348 | -0.29% | Dunkley | .. |
| Dunkley | Frankston North | 2137228 | 161 | 160 | -0.62% | Dunkley | .. |
| Dunkley | Frankston North | 2137229 | 145 | 142 | -2.07% | Dunkley | .. |
| Dunkley | Frankston North | 2137230 | 182 | 179 | -1.65% | Dunkley | .. |
| Dunkley | Frankston North | 2137231 | 240 | 245 | 2.08% | Dunkley | .. |
| Dunkley | Frankston North | 2137232 | 254 | 255 | 0.39% | Dunkley | .. |
| Dunkley | Frankston North | 2137233 | 378 | 380 | 0.53% | Dunkley | .. |
| Dunkley | Frankston North | 2137234 | 377 | 378 | 0.27% | Dunkley | .. |
| Dunkley | Frankston North | 2137235 | 192 | 195 | 1.56% | Dunkley | .. |
| Dunkley | Frankston North | 2137236 | 297 | 293 | -1.35% | Dunkley | .. |
| Dunkley | Frankston North | 2137237 | 265 | 265 | 0.00% | Dunkley | .. |
| Dunkley | Frankston North | 2137238 | 180 | 179 | -0.56% | Dunkley | .. |
| Dunkley | Frankston North | 2137239 | 180 | 185 | 2.78% | Dunkley | .. |
| Dunkley | Frankston North | 2137240 | 293 | 296 | 1.02% | Dunkley | .. |
| Dunkley | Frankston North | 2137241 | 369 | 387 | 4.88% | Dunkley | .. |
| Dunkley | Frankston North | 2137242 | 297 | 286 | -3.70% | Dunkley | .. |
| Dunkley | Frankston North | 2137243 | 234 | 239 | 2.14% | Dunkley | .. |
| Dunkley | Frankston North | 2137244 | 162 | 167 | 3.09% | Dunkley | .. |
| Dunkley | Frankston North | 2137245 | 360 | 366 | 1.67% | Dunkley | .. |
| Dunkley | Frankston North | 2137246 | 228 | 226 | -0.88% | Dunkley | .. |
| Dunkley | Frankston North | 2137247 | 271 | 273 | 0.74% | Dunkley | .. |
| Dunkley | Frankston North | 2137248 | 186 | 184 | -1.08% | Dunkley | .. |
| | Frankston North | | 13 310 | 13 388 | | | .. |
| Dunkley | Frankston South | 2137301 | 320 | 324 | 1.25% | Dunkley | .. |
| Dunkley | Frankston South | 2137302 | 247 | 241 | -2.43% | Dunkley | .. |
| Dunkley | Frankston South | 2137303 | 352 | 354 | 0.57% | Dunkley | .. |
| Dunkley | Frankston South | 2137304 | 281 | 287 | 2.14% | Dunkley | .. |
| Dunkley | Frankston South | 2137305 | 177 | 178 | 0.56% | Dunkley | .. |
| Dunkley | Frankston South | 2137306 | 147 | 141 | -4.08% | Dunkley | .. |
| Dunkley | Frankston South | 2137307 | 190 | 189 | -0.53% | Dunkley | .. |
| Dunkley | Frankston South | 2137308 | 427 | 423 | -0.94% | Dunkley | .. |
| Dunkley | Frankston South | 2137309 | 416 | 423 | 1.68% | Dunkley | .. |
| Dunkley | Frankston South | 2137310 | 228 | 232 | 1.75% | Dunkley | .. |

Dunkley

| Existing Division | SA2 Name | SA1 Code | Actual | Projected | Growth | Proposed Division | Split SA1 |
|-------------------|------------------------|----------|---------------|---------------|--------|-------------------|-----------|
| Dunkley | Frankston South | 2137311 | 501 | 510 | 1.80% | Dunkley | .. |
| Dunkley | Frankston South | 2137312 | 226 | 227 | 0.44% | Dunkley | .. |
| Dunkley | Frankston South | 2137313 | 256 | 260 | 1.56% | Dunkley | .. |
| Dunkley | Frankston South | 2137314 | 199 | 202 | 1.51% | Dunkley | .. |
| Dunkley | Frankston South | 2137315 | 352 | 358 | 1.70% | Dunkley | .. |
| Dunkley | Frankston South | 2137316 | 336 | 340 | 1.19% | Dunkley | .. |
| Dunkley | Frankston South | 2137317 | 236 | 240 | 1.69% | Dunkley | .. |
| Dunkley | Frankston South | 2137318 | 293 | 291 | -0.68% | Dunkley | .. |
| Dunkley | Frankston South | 2137319 | 188 | 187 | -0.53% | Dunkley | .. |
| Dunkley | Frankston South | 2137320 | 158 | 155 | -1.90% | Dunkley | .. |
| Dunkley | Frankston South | 2137321 | 241 | 236 | -2.07% | Dunkley | .. |
| Dunkley | Frankston South | 2137322 | 300 | 301 | 0.33% | Dunkley | .. |
| Dunkley | Frankston South | 2137323 | 434 | 433 | -0.23% | Dunkley | .. |
| Dunkley | Frankston South | 2137324 | 328 | 331 | 0.91% | Dunkley | .. |
| Dunkley | Frankston South | 2137325 | 296 | 294 | -0.68% | Dunkley | .. |
| Dunkley | Frankston South | 2137326 | 305 | 309 | 1.31% | Dunkley | .. |
| Dunkley | Frankston South | 2137327 | 341 | 339 | -0.59% | Dunkley | .. |
| Dunkley | Frankston South | 2137328 | 257 | 261 | 1.56% | Dunkley | .. |
| Dunkley | Frankston South | 2137329 | 172 | 174 | 1.16% | Dunkley | .. |
| Dunkley | Frankston South | 2137330 | 333 | 332 | -0.30% | Dunkley | .. |
| Dunkley | Frankston South | 2137331 | 406 | 409 | 0.74% | Dunkley | .. |
| Dunkley | Frankston South | 2137332 | 344 | 351 | 2.03% | Dunkley | .. |
| Dunkley | Frankston South | 2137333 | 208 | 208 | 0.00% | Dunkley | .. |
| Dunkley | Frankston South | 2137334 | 308 | 313 | 1.62% | Dunkley | .. |
| Dunkley | Frankston South | 2137335 | 421 | 434 | 3.09% | Dunkley | .. |
| Dunkley | Frankston South | 2137336 | 403 | 403 | 0.00% | Dunkley | .. |
| Dunkley | Frankston South | 2137337 | 222 | 221 | -0.45% | Dunkley | .. |
| Dunkley | Frankston South | 2137338 | 317 | 320 | 0.95% | Dunkley | .. |
| Dunkley | Frankston South | 2137339 | 619 | 630 | 1.78% | Dunkley | .. |
| Dunkley | Frankston South | 2137340 | 438 | 444 | 1.37% | Dunkley | .. |
| Dunkley | Frankston South | 2137341 | 376 | 379 | 0.80% | Dunkley | .. |
| Dunkley | Frankston South | 2137342 | 457 | 464 | 1.53% | Dunkley | .. |
| Dunkley | Frankston South | 2137343 | 212 | 210 | -0.94% | Dunkley | .. |
| Dunkley | Frankston South | 2137344 | - | - | 0.00% | Dunkley | .. |
| Dunkley | Frankston South | 2137345 | 144 | 139 | -3.47% | Dunkley | .. |
| Dunkley | Frankston South | 2137346 | 269 | 273 | 1.49% | Dunkley | .. |
| | Frankston South | | 13 681 | 13 770 | | | .. |
| Dunkley | Langwarrin | 2137401 | 306 | 319 | 4.25% | Dunkley | .. |
| Dunkley | Langwarrin | 2137402 | 481 | 485 | 0.83% | Dunkley | .. |
| Dunkley | Langwarrin | 2137403 | 245 | 251 | 2.45% | Dunkley | .. |
| Dunkley | Langwarrin | 2137404 | 423 | 429 | 1.42% | Dunkley | .. |
| Dunkley | Langwarrin | 2137405 | 329 | 337 | 2.43% | Dunkley | .. |
| Dunkley | Langwarrin | 2137406 | 375 | 374 | -0.27% | Dunkley | .. |
| Dunkley | Langwarrin | 2137407 | 616 | 624 | 1.30% | Dunkley | .. |
| Dunkley | Langwarrin | 2137408 | 370 | 362 | -2.16% | Dunkley | .. |
| Dunkley | Langwarrin | 2137409 | 221 | 218 | -1.36% | Dunkley | .. |
| Dunkley | Langwarrin | 2137410 | 288 | 294 | 2.08% | Dunkley | .. |
| Dunkley | Langwarrin | 2137411 | 336 | 335 | -0.30% | Dunkley | .. |
| Dunkley | Langwarrin | 2137412 | 185 | 188 | 1.62% | Dunkley | .. |
| Dunkley | Langwarrin | 2137413 | 456 | 472 | 3.51% | Dunkley | .. |
| Dunkley | Langwarrin | 2137414 | 904 | 982 | 8.63% | Dunkley | .. |
| Dunkley | Langwarrin | 2137415 | 242 | 242 | 0.00% | Dunkley | .. |
| Dunkley | Langwarrin | 2137416 | 280 | 282 | 0.71% | Dunkley | .. |
| Dunkley | Langwarrin | 2137417 | 371 | 369 | -0.54% | Dunkley | .. |
| Dunkley | Langwarrin | 2137418 | 215 | 211 | -1.86% | Dunkley | .. |
| Dunkley | Langwarrin | 2137419 | 257 | 258 | 0.39% | Dunkley | .. |
| Dunkley | Langwarrin | 2137420 | 256 | 263 | 2.73% | Dunkley | .. |
| Dunkley | Langwarrin | 2137421 | 273 | 285 | 4.40% | Dunkley | .. |
| Dunkley | Langwarrin | 2137422 | 261 | 257 | -1.53% | Dunkley | .. |

Dunkley

| Existing Division | SA2 Name | SA1 Code | Actual | Projected | Growth | Proposed Division | Split SA1 |
|-------------------|-------------------|----------|---------------|---------------|--------|-------------------|-----------|
| Dunkley | Langwarrin | 2137423 | 218 | 223 | 2.29% | Dunkley | .. |
| Dunkley | Langwarrin | 2137424 | 370 | 369 | -0.27% | Dunkley | .. |
| Dunkley | Langwarrin | 2137425 | 248 | 249 | 0.40% | Dunkley | .. |
| Dunkley | Langwarrin | 2137426 | 332 | 354 | 6.63% | Dunkley | .. |
| Dunkley | Langwarrin | 2137427 | 595 | 606 | 1.85% | Dunkley | .. |
| Dunkley | Langwarrin | 2137428 | 371 | 388 | 4.58% | Dunkley | .. |
| Dunkley | Langwarrin | 2137429 | 451 | 466 | 3.33% | Dunkley | .. |
| Dunkley | Langwarrin | 2137430 | 309 | 319 | 3.24% | Dunkley | .. |
| Dunkley | Langwarrin | 2137431 | 250 | 253 | 1.20% | Dunkley | .. |
| Dunkley | Langwarrin | 2137432 | 284 | 285 | 0.35% | Dunkley | .. |
| Dunkley | Langwarrin | 2137433 | 294 | 293 | -0.34% | Dunkley | .. |
| Dunkley | Langwarrin | 2137434 | 307 | 302 | -1.63% | Dunkley | .. |
| Dunkley | Langwarrin | 2137435 | 1 | 1 | 0.00% | Dunkley | .. |
| Dunkley | Langwarrin | 2137436 | 404 | 409 | 1.24% | Dunkley | .. |
| Dunkley | Langwarrin | 2137437 | 316 | 323 | 2.22% | Dunkley | .. |
| Dunkley | Langwarrin | 2137438 | 386 | 390 | 1.04% | Dunkley | .. |
| Dunkley | Langwarrin | 2137439 | 193 | 197 | 2.07% | Dunkley | .. |
| Dunkley | Langwarrin | 2137440 | 229 | 235 | 2.62% | Dunkley | .. |
| Dunkley | Langwarrin | 2137441 | 383 | 386 | 0.78% | Dunkley | .. |
| Dunkley | Langwarrin | 2137442 | 402 | 426 | 5.97% | Dunkley | .. |
| Dunkley | Langwarrin | 2137443 | 420 | 431 | 2.62% | Dunkley | .. |
| Dunkley | Langwarrin | 2137444 | 823 | 920 | 11.79% | Dunkley | .. |
| Dunkley | Langwarrin | 2137445 | 380 | 387 | 1.84% | Dunkley | .. |
| Dunkley | Langwarrin | 2137446 | 254 | 259 | 1.97% | Dunkley | .. |
| Dunkley | Langwarrin | 2137447 | 320 | 321 | 0.31% | Dunkley | .. |
| Dunkley | Langwarrin | 2137448 | 370 | 387 | 4.59% | Dunkley | .. |
| Dunkley | Langwarrin | 2137449 | 291 | 296 | 1.72% | Dunkley | .. |
| Dunkley | Langwarrin | 2137450 | 242 | 247 | 2.07% | Dunkley | .. |
| Dunkley | Langwarrin | 2137451 | 276 | 281 | 1.81% | Dunkley | .. |
| | Langwarrin | | 17 409 | 17 840 | | | .. |
| Dunkley | Seaford (Vic.) | 2137501 | 167 | 165 | -1.20% | Dunkley | .. |
| Dunkley | Seaford (Vic.) | 2137502 | 146 | 148 | 1.37% | Dunkley | .. |
| Dunkley | Seaford (Vic.) | 2137503 | 176 | 184 | 4.55% | Dunkley | .. |
| Dunkley | Seaford (Vic.) | 2137504 | 315 | 316 | 0.32% | Dunkley | .. |
| Dunkley | Seaford (Vic.) | 2137505 | 318 | 324 | 1.89% | Dunkley | .. |
| Dunkley | Seaford (Vic.) | 2137506 | 250 | 260 | 4.00% | Dunkley | .. |
| Dunkley | Seaford (Vic.) | 2137507 | 387 | 386 | -0.26% | Dunkley | .. |
| Dunkley | Seaford (Vic.) | 2137508 | 308 | 305 | -0.97% | Dunkley | .. |
| Dunkley | Seaford (Vic.) | 2137509 | - | - | 0.00% | Dunkley | .. |
| Dunkley | Seaford (Vic.) | 2137510 | 497 | 496 | -0.20% | Dunkley | .. |
| Dunkley | Seaford (Vic.) | 2137511 | 384 | 378 | -1.56% | Dunkley | .. |
| Dunkley | Seaford (Vic.) | 2137512 | 284 | 281 | -1.06% | Dunkley | .. |
| Dunkley | Seaford (Vic.) | 2137513 | 308 | 307 | -0.32% | Dunkley | .. |
| Dunkley | Seaford (Vic.) | 2137514 | 232 | 231 | -0.43% | Dunkley | .. |
| Dunkley | Seaford (Vic.) | 2137515 | 363 | 371 | 2.20% | Dunkley | .. |
| Dunkley | Seaford (Vic.) | 2137516 | 233 | 236 | 1.29% | Dunkley | .. |
| Dunkley | Seaford (Vic.) | 2137517 | 419 | 430 | 2.63% | Dunkley | .. |
| Dunkley | Seaford (Vic.) | 2137518 | 263 | 271 | 3.04% | Dunkley | .. |
| Dunkley | Seaford (Vic.) | 2137519 | 411 | 414 | 0.73% | Dunkley | .. |
| Dunkley | Seaford (Vic.) | 2137520 | 327 | 325 | -0.61% | Dunkley | .. |
| Dunkley | Seaford (Vic.) | 2137521 | 323 | 328 | 1.55% | Dunkley | .. |
| Dunkley | Seaford (Vic.) | 2137522 | 365 | 369 | 1.10% | Dunkley | .. |
| Dunkley | Seaford (Vic.) | 2137523 | 377 | 383 | 1.59% | Dunkley | .. |
| Dunkley | Seaford (Vic.) | 2137524 | 304 | 305 | 0.33% | Dunkley | .. |
| Dunkley | Seaford (Vic.) | 2137525 | 2 | 2 | 0.00% | Dunkley | .. |
| Dunkley | Seaford (Vic.) | 2137526 | 417 | 415 | -0.48% | Dunkley | .. |
| Dunkley | Seaford (Vic.) | 2137527 | 401 | 399 | -0.50% | Dunkley | .. |
| Dunkley | Seaford (Vic.) | 2137528 | 374 | 383 | 2.41% | Dunkley | .. |
| Dunkley | Seaford (Vic.) | 2137529 | 258 | 265 | 2.71% | Dunkley | .. |

Dunkley

| Existing Division | SA2 Name | SA1 Code | Actual | Projected | Growth | Proposed Division | Split SA1 |
|-------------------|-------------------------|----------|--------|-----------|--------|-------------------|-----------|
| Dunkley | Seaford (Vic.) | 2137530 | 221 | 226 | 2.26% | Dunkley | .. |
| Dunkley | Seaford (Vic.) | 2137531 | 279 | 277 | -0.72% | Dunkley | .. |
| Dunkley | Seaford (Vic.) | 2137532 | 210 | 203 | -3.33% | Dunkley | .. |
| Dunkley | Seaford (Vic.) | 2137533 | 319 | 320 | 0.31% | Dunkley | .. |
| Dunkley | Seaford (Vic.) | 2137534 | 188 | 190 | 1.06% | Dunkley | .. |
| Dunkley | Seaford (Vic.) | 2137535 | 302 | 304 | 0.66% | Dunkley | .. |
| Dunkley | Seaford (Vic.) | 2137536 | 279 | 286 | 2.51% | Dunkley | .. |
| Dunkley | Seaford (Vic.) | 2137537 | 332 | 345 | 3.92% | Dunkley | .. |
| Dunkley | Seaford (Vic.) | 2137538 | 320 | 315 | -1.56% | Dunkley | .. |
| Dunkley | Seaford (Vic.) | 2137539 | 376 | 386 | 2.66% | Dunkley | .. |
| Dunkley | Seaford (Vic.) | 2137540 | 389 | 402 | 3.34% | Dunkley | .. |
| Dunkley | Seaford (Vic.) | 2137541 | 366 | 381 | 4.10% | Dunkley | .. |
| | Seaford (Vic.) | | 12 190 | 12 312 | | | .. |
| Dunkley | Skye - Sandhurst | 2137603 | 610 | 684 | 12.13% | Dunkley | .. |
| Dunkley | Skye - Sandhurst | 2137604 | 231 | 230 | -0.43% | Dunkley | .. |
| Dunkley | Skye - Sandhurst | 2137605 | 448 | 448 | 0.00% | Dunkley | .. |
| Dunkley | Skye - Sandhurst | 2137619 | 261 | 256 | -1.92% | Dunkley | .. |
| Dunkley | Skye - Sandhurst | 2137620 | 228 | 229 | 0.44% | Dunkley | .. |
| | Skye - Sandhurst | | 1 778 | 1 847 | | | .. |
| Dunkley | Mornington | 2138001 | 339 | 343 | 1.18% | Dunkley | .. |
| Dunkley | Mornington | 2138002 | 295 | 306 | 3.73% | Dunkley | .. |
| Dunkley | Mornington | 2138003 | 265 | 272 | 2.64% | Dunkley | .. |
| Dunkley | Mornington | 2138004 | 465 | 485 | 4.30% | Dunkley | .. |
| Dunkley | Mornington | 2138005 | 353 | 354 | 0.28% | Dunkley | .. |
| Dunkley | Mornington | 2138006 | 221 | 219 | -0.90% | Dunkley | .. |
| Dunkley | Mornington | 2138007 | 364 | 364 | 0.00% | Dunkley | .. |
| Dunkley | Mornington | 2138008 | 406 | 415 | 2.22% | Dunkley | .. |
| Dunkley | Mornington | 2138009 | 320 | 323 | 0.94% | Dunkley | .. |
| Dunkley | Mornington | 2138010 | 352 | 365 | 3.69% | Dunkley | .. |
| Dunkley | Mornington | 2138011 | 310 | 302 | -2.58% | Dunkley | .. |
| Dunkley | Mornington | 2138012 | 229 | 227 | -0.87% | Dunkley | .. |
| Dunkley | Mornington | 2138013 | 156 | 149 | -4.49% | Dunkley | .. |
| Dunkley | Mornington | 2138014 | 571 | 590 | 3.33% | Dunkley | .. |
| Dunkley | Mornington | 2138015 | 505 | 501 | -0.79% | Dunkley | .. |
| Dunkley | Mornington | 2138016 | 487 | 512 | 5.13% | Dunkley | .. |
| Dunkley | Mornington | 2138017 | 320 | 340 | 6.25% | Dunkley | .. |
| Dunkley | Mornington | 2138018 | 462 | 467 | 1.08% | Dunkley | .. |
| Dunkley | Mornington | 2138019 | 173 | 180 | 4.05% | Dunkley | .. |
| Dunkley | Mornington | 2138020 | 322 | 327 | 1.55% | Dunkley | .. |
| Dunkley | Mornington | 2138021 | 267 | 274 | 2.62% | Dunkley | .. |
| Dunkley | Mornington | 2138022 | 276 | 274 | -0.72% | Dunkley | .. |
| Dunkley | Mornington | 2138023 | 253 | 255 | 0.79% | Dunkley | .. |
| Dunkley | Mornington | 2138024 | 293 | 299 | 2.05% | Dunkley | .. |
| Dunkley | Mornington | 2138025 | 240 | 245 | 2.08% | Dunkley | .. |
| Dunkley | Mornington | 2138026 | 238 | 240 | 0.84% | Dunkley | .. |
| Dunkley | Mornington | 2138027 | 347 | 341 | -1.73% | Dunkley | .. |
| Dunkley | Mornington | 2138028 | 365 | 373 | 2.19% | Dunkley | .. |
| Dunkley | Mornington | 2138029 | 404 | 410 | 1.49% | Dunkley | .. |
| Dunkley | Mornington | 2138030 | 298 | 308 | 3.36% | Dunkley | .. |
| Dunkley | Mornington | 2138031 | 330 | 332 | 0.61% | Dunkley | .. |
| Dunkley | Mornington | 2138032 | 266 | 282 | 6.02% | Dunkley | .. |
| Dunkley | Mornington | 2138033 | 255 | 271 | 6.27% | Dunkley | .. |
| Dunkley | Mornington | 2138034 | 414 | 427 | 3.14% | Dunkley | .. |
| Dunkley | Mornington | 2138035 | 306 | 303 | -0.98% | Dunkley | .. |
| Dunkley | Mornington | 2138036 | 309 | 311 | 0.65% | Dunkley | .. |
| Dunkley | Mornington | 2138037 | 260 | 267 | 2.69% | Dunkley | .. |
| Dunkley | Mornington | 2138038 | 348 | 349 | 0.29% | Dunkley | .. |
| Dunkley | Mornington | 2138039 | 558 | 566 | 1.43% | Dunkley | .. |
| Dunkley | Mornington | 2138040 | 307 | 307 | 0.00% | Dunkley | .. |

Dunkley

| Existing Division | SA2 Name | SA1 Code | Actual | Projected | Growth | Proposed Division | Split SA1 |
|-------------------|-------------------|----------|---------------|---------------|--------|-------------------|-----------|
| Dunkley | Mornington | 2138041 | 352 | 348 | -1.14% | Dunkley | .. |
| Dunkley | Mornington | 2138042 | 228 | 227 | -0.44% | Dunkley | .. |
| Dunkley | Mornington | 2138043 | 312 | 316 | 1.28% | Dunkley | .. |
| Dunkley | Mornington | 2138044 | 200 | 199 | -0.50% | Dunkley | .. |
| Dunkley | Mornington | 2138045 | 334 | 334 | 0.00% | Dunkley | .. |
| Dunkley | Mornington | 2138046 | 167 | 172 | 2.99% | Dunkley | .. |
| Dunkley | Mornington | 2138047 | 564 | 651 | 15.43% | Dunkley | .. |
| Dunkley | Mornington | 2138048 | 1 | 1 | 0.00% | Dunkley | .. |
| Dunkley | Mornington | 2138049 | 392 | 398 | 1.53% | Dunkley | .. |
| Dunkley | Mornington | 2138050 | 214 | 214 | 0.00% | Dunkley | .. |
| Dunkley | Mornington | 2138051 | 166 | 165 | -0.60% | Dunkley | .. |
| Dunkley | Mornington | 2138052 | 9 | 10 | 11.11% | Dunkley | .. |
| Dunkley | Mornington | 2138053 | 276 | 284 | 2.90% | Dunkley | .. |
| Dunkley | Mornington | 2138054 | 229 | 226 | -1.31% | Dunkley | .. |
| Dunkley | Mornington | 2138055 | 251 | 250 | -0.40% | Dunkley | .. |
| Dunkley | Mornington | 2138056 | 350 | 350 | 0.00% | Dunkley | .. |
| Dunkley | Mornington | 2138057 | 657 | 752 | 14.46% | Dunkley | .. |
| Dunkley | Mornington | 2138058 | 546 | 567 | 3.85% | Dunkley | .. |
| Dunkley | Mornington | 2138059 | - | - | 0.00% | Dunkley | .. |
| | Mornington | | 18 497 | 18 939 | | | .. |
| Dunkley | Mount Eliza | 2138101 | 348 | 356 | 2.30% | Dunkley | .. |
| Dunkley | Mount Eliza | 2138102 | 313 | 328 | 4.79% | Dunkley | .. |
| Dunkley | Mount Eliza | 2138103 | 297 | 305 | 2.69% | Dunkley | .. |
| Dunkley | Mount Eliza | 2138104 | 254 | 243 | -4.33% | Dunkley | .. |
| Dunkley | Mount Eliza | 2138105 | 314 | 308 | -1.91% | Dunkley | .. |
| Dunkley | Mount Eliza | 2138106 | 341 | 338 | -0.88% | Dunkley | .. |
| Dunkley | Mount Eliza | 2138107 | 230 | 233 | 1.30% | Dunkley | .. |
| Dunkley | Mount Eliza | 2138108 | 265 | 274 | 3.40% | Dunkley | .. |
| Dunkley | Mount Eliza | 2138109 | 384 | 404 | 5.21% | Dunkley | .. |
| Dunkley | Mount Eliza | 2138110 | 296 | 309 | 4.39% | Dunkley | .. |
| Dunkley | Mount Eliza | 2138111 | 175 | 183 | 4.57% | Dunkley | .. |
| Dunkley | Mount Eliza | 2138112 | 224 | 224 | 0.00% | Dunkley | .. |
| Dunkley | Mount Eliza | 2138113 | 370 | 378 | 2.16% | Dunkley | .. |
| Dunkley | Mount Eliza | 2138114 | 381 | 387 | 1.57% | Dunkley | .. |
| Dunkley | Mount Eliza | 2138115 | 361 | 366 | 1.39% | Dunkley | .. |
| Dunkley | Mount Eliza | 2138116 | 354 | 362 | 2.26% | Dunkley | .. |
| Dunkley | Mount Eliza | 2138117 | 229 | 228 | -0.44% | Dunkley | .. |
| Dunkley | Mount Eliza | 2138118 | 252 | 258 | 2.38% | Dunkley | .. |
| Dunkley | Mount Eliza | 2138119 | 206 | 214 | 3.88% | Dunkley | .. |
| Dunkley | Mount Eliza | 2138120 | 404 | 402 | -0.50% | Dunkley | .. |
| Dunkley | Mount Eliza | 2138121 | 229 | 228 | -0.44% | Dunkley | .. |
| Dunkley | Mount Eliza | 2138122 | 349 | 355 | 1.72% | Dunkley | .. |
| Dunkley | Mount Eliza | 2138123 | 212 | 228 | 7.55% | Dunkley | .. |
| Dunkley | Mount Eliza | 2138124 | 426 | 430 | 0.94% | Dunkley | .. |
| Dunkley | Mount Eliza | 2138125 | 387 | 392 | 1.29% | Dunkley | .. |
| Dunkley | Mount Eliza | 2138126 | 205 | 206 | 0.49% | Dunkley | .. |
| Dunkley | Mount Eliza | 2138127 | 251 | 264 | 5.18% | Dunkley | .. |
| Dunkley | Mount Eliza | 2138128 | 160 | 165 | 3.13% | Dunkley | .. |
| Dunkley | Mount Eliza | 2138129 | 315 | 313 | -0.63% | Dunkley | .. |
| Dunkley | Mount Eliza | 2138130 | 397 | 400 | 0.76% | Dunkley | .. |
| Dunkley | Mount Eliza | 2138131 | 211 | 212 | 0.47% | Dunkley | .. |
| Dunkley | Mount Eliza | 2138132 | 350 | 352 | 0.57% | Dunkley | .. |
| Dunkley | Mount Eliza | 2138133 | 191 | 187 | -2.09% | Dunkley | .. |
| Dunkley | Mount Eliza | 2138134 | 409 | 410 | 0.24% | Dunkley | .. |
| Dunkley | Mount Eliza | 2138135 | 312 | 331 | 6.09% | Dunkley | .. |
| Dunkley | Mount Eliza | 2138136 | 345 | 350 | 1.45% | Dunkley | .. |
| Dunkley | Mount Eliza | 2138137 | 449 | 447 | -0.45% | Dunkley | .. |
| Dunkley | Mount Eliza | 2138138 | 399 | 422 | 5.76% | Dunkley | .. |
| Dunkley | Mount Eliza | 2138139 | 342 | 343 | 0.29% | Dunkley | .. |

Dunkley

| Existing Division | SA2 Name | SA1 Code | Actual | Projected | Growth | Proposed Division | Split SA1 |
|----------------------|--------------------|----------|---------|-----------|--------|-------------------|-----------|
| Dunkley | Mount Eliza | 2138140 | 217 | 217 | 0.00% | Dunkley | .. |
| Dunkley | Mount Eliza | 2138141 | 367 | 370 | 0.82% | Dunkley | .. |
| Dunkley | Mount Eliza | 2138142 | 259 | 258 | -0.39% | Dunkley | .. |
| Dunkley | Mount Eliza | 2138143 | 329 | 335 | 1.82% | Dunkley | .. |
| Dunkley | Mount Eliza | 2138144 | 189 | 191 | 1.06% | Dunkley | .. |
| | Mount Eliza | | 13 298 | 13 506 | | | .. |
| Dunkley | Somerville | 2138503 | 377 | 382 | 1.33% | Dunkley | .. |
| Dunkley | Somerville | 2138535 | 240 | 243 | 1.25% | Dunkley | .. |
| | Somerville | | 617 | 625 | | | .. |
| From Dunkley | | | 107 010 | 108 773 | | | .. |
| Dunkley Total | | | 107 010 | 108 773 | | | .. |

| Existing Division | SA2 Name | SA1 Code | Actual | Projected | Growth | Proposed Division | Split SA1 |
|-------------------|------------------------------|----------|--------|-----------|--------|-------------------|-----------|
| Flinders | French Island | 2108801 | 89 | 90 | 1.12% | Flinders | .. |
| | French Island | | 89 | 90 | | | .. |
| Flinders | Koo Wee Rup | 2129001 | 527 | 524 | -0.57% | Flinders | .. |
| Flinders | Koo Wee Rup | 2129002 | 393 | 410 | 4.33% | Flinders | .. |
| Flinders | Koo Wee Rup | 2129003 | 203 | 211 | 3.94% | Flinders | .. |
| Flinders | Koo Wee Rup | 2129004 | 595 | 673 | 13.11% | Flinders | .. |
| Flinders | Koo Wee Rup | 2129005 | 430 | 453 | 5.35% | Flinders | .. |
| Flinders | Koo Wee Rup | 2129007 | 314 | 320 | 1.91% | Flinders | .. |
| Flinders | Koo Wee Rup | 2129008 | 181 | 184 | 1.66% | Flinders | .. |
| Flinders | Koo Wee Rup | 2129009 | 243 | 241 | -0.82% | Flinders | .. |
| Flinders | Koo Wee Rup | 2129010 | 263 | 261 | -0.76% | Flinders | .. |
| Flinders | Koo Wee Rup | 2129011 | 492 | 518 | 5.28% | Flinders | .. |
| Flinders | Koo Wee Rup | 2129012 | 263 | 271 | 3.04% | Flinders | .. |
| Flinders | Koo Wee Rup | 2129013 | 208 | 219 | 5.29% | Flinders | .. |
| Flinders | Koo Wee Rup | 2129014 | 178 | 178 | 0.00% | Flinders | .. |
| Flinders | Koo Wee Rup | 2129015 | 373 | 383 | 2.68% | Flinders | .. |
| Flinders | Koo Wee Rup | 2129016 | 157 | 158 | 0.64% | Flinders | .. |
| Flinders | Koo Wee Rup | 2129017 | 183 | 182 | -0.55% | Flinders | .. |
| | Koo Wee Rup | | 5 003 | 5 186 | | | .. |
| Flinders | Cranbourne South | 2130301 | 263 | 257 | -2.28% | Flinders | .. |
| Flinders | Cranbourne South | 2130302 | 363 | 367 | 1.10% | Flinders | .. |
| Flinders | Cranbourne South | 2130303 | 251 | 247 | -1.59% | Flinders | .. |
| Flinders | Cranbourne South | 2130304 | 2 660 | 3 041 | 14.32% | Flinders | .. |
| Flinders | Cranbourne South | 2130305 | 144 | 142 | -1.39% | Flinders | .. |
| Flinders | Cranbourne South | 2130306 | 410 | 412 | 0.49% | Flinders | .. |
| Flinders | Cranbourne South | 2130307 | 308 | 316 | 2.60% | Flinders | .. |
| Flinders | Cranbourne South | 2130308 | 408 | 414 | 1.47% | Flinders | .. |
| Flinders | Cranbourne South | 2130309 | 381 | 395 | 3.67% | Flinders | .. |
| Flinders | Cranbourne South | 2130311 | 221 | 224 | 1.36% | Flinders | .. |
| Flinders | Cranbourne South | 2130312 | 186 | 183 | -1.61% | Flinders | .. |
| Flinders | Cranbourne South | 2130313 | 246 | 240 | -2.44% | Flinders | .. |
| Flinders | Cranbourne South | 2130314 | 412 | 410 | -0.49% | Flinders | .. |
| | Cranbourne South | | 6 253 | 6 648 | | | .. |
| Flinders | Cranbourne West | 2130411 | 4 | 5 | 25.00% | Flinders | .. |
| | Cranbourne West | | 4 | 5 | | | .. |
| Flinders | Pearcedale - Tooradin | 2130801 | 383 | 387 | 1.04% | Flinders | .. |
| Flinders | Pearcedale - Tooradin | 2130802 | 237 | 249 | 5.06% | Flinders | .. |
| Flinders | Pearcedale - Tooradin | 2130803 | 309 | 312 | 0.97% | Flinders | .. |
| Flinders | Pearcedale - Tooradin | 2130804 | 252 | 261 | 3.57% | Flinders | .. |
| Flinders | Pearcedale - Tooradin | 2130805 | 261 | 263 | 0.77% | Flinders | .. |
| Flinders | Pearcedale - Tooradin | 2130806 | 160 | 162 | 1.25% | Flinders | .. |
| Flinders | Pearcedale - Tooradin | 2130807 | - | - | 0.00% | Flinders | .. |
| Flinders | Pearcedale - Tooradin | 2130808 | 160 | 175 | 9.38% | Flinders | .. |
| Flinders | Pearcedale - Tooradin | 2130809 | 347 | 362 | 4.32% | Flinders | .. |
| Flinders | Pearcedale - Tooradin | 2130810 | 292 | 296 | 1.37% | Flinders | .. |
| Flinders | Pearcedale - Tooradin | 2130811 | 269 | 288 | 7.06% | Flinders | .. |
| Flinders | Pearcedale - Tooradin | 2130812 | 170 | 177 | 4.12% | Flinders | .. |
| Flinders | Pearcedale - Tooradin | 2130813 | 269 | 269 | 0.00% | Flinders | .. |
| Flinders | Pearcedale - Tooradin | 2130814 | 321 | 322 | 0.31% | Flinders | .. |
| Flinders | Pearcedale - Tooradin | 2130815 | 215 | 228 | 6.05% | Flinders | .. |
| Flinders | Pearcedale - Tooradin | 2130816 | 258 | 268 | 3.88% | Flinders | .. |
| Flinders | Pearcedale - Tooradin | 2130817 | 501 | 545 | 8.78% | Flinders | .. |
| Flinders | Pearcedale - Tooradin | 2130818 | 321 | 323 | 0.62% | Flinders | .. |
| Flinders | Pearcedale - Tooradin | 2130819 | 172 | 176 | 2.33% | Flinders | .. |
| Flinders | Pearcedale - Tooradin | 2130820 | 311 | 318 | 2.25% | Flinders | .. |
| Flinders | Pearcedale - Tooradin | 2130821 | 233 | 245 | 5.15% | Flinders | .. |
| Flinders | Pearcedale - Tooradin | 2130822 | 230 | 239 | 3.91% | Flinders | .. |
| | Pearcedale - Tooradin | | 5 671 | 5 865 | | | .. |
| Flinders | Dromana | 2137701 | 235 | 242 | 2.98% | Flinders | .. |

Flinders

| Existing Division | SA2 Name | SA1 Code | Actual | Projected | Growth | Proposed Division | Split SA1 |
|-------------------|-------------------|----------|--------|-----------|--------|-------------------|-----------|
| Flinders | Dromana | 2137702 | 405 | 418 | 3.21% | Flinders | .. |
| Flinders | Dromana | 2137703 | 356 | 373 | 4.78% | Flinders | .. |
| Flinders | Dromana | 2137704 | 282 | 306 | 8.51% | Flinders | .. |
| Flinders | Dromana | 2137705 | 618 | 803 | 29.94% | Flinders | .. |
| Flinders | Dromana | 2137706 | 532 | 608 | 14.29% | Flinders | .. |
| Flinders | Dromana | 2137707 | 432 | 458 | 6.02% | Flinders | .. |
| Flinders | Dromana | 2137708 | 363 | 403 | 11.02% | Flinders | .. |
| Flinders | Dromana | 2137709 | 314 | 342 | 8.92% | Flinders | .. |
| Flinders | Dromana | 2137710 | 282 | 281 | -0.35% | Flinders | .. |
| Flinders | Dromana | 2137711 | 279 | 300 | 7.53% | Flinders | .. |
| Flinders | Dromana | 2137712 | 392 | 394 | 0.51% | Flinders | .. |
| Flinders | Dromana | 2137713 | 243 | 248 | 2.06% | Flinders | .. |
| Flinders | Dromana | 2137714 | 307 | 317 | 3.26% | Flinders | .. |
| Flinders | Dromana | 2137715 | 297 | 316 | 6.40% | Flinders | .. |
| Flinders | Dromana | 2137716 | 561 | 619 | 10.34% | Flinders | .. |
| Flinders | Dromana | 2137717 | 328 | 334 | 1.83% | Flinders | .. |
| Flinders | Dromana | 2137718 | 330 | 353 | 6.97% | Flinders | .. |
| Flinders | Dromana | 2137719 | 435 | 445 | 2.30% | Flinders | .. |
| Flinders | Dromana | 2137720 | 420 | 431 | 2.62% | Flinders | .. |
| Flinders | Dromana | 2137721 | 393 | 410 | 4.33% | Flinders | .. |
| Flinders | Dromana | 2137722 | 497 | 524 | 5.43% | Flinders | .. |
| Flinders | Dromana | 2137723 | 245 | 253 | 3.27% | Flinders | .. |
| Flinders | Dromana | 2137724 | 324 | 320 | -1.23% | Flinders | .. |
| Flinders | Dromana | 2137725 | 377 | 390 | 3.45% | Flinders | .. |
| | Dromana | | 9 247 | 9 888 | | | .. |
| Flinders | Flinders | 2137801 | 294 | 293 | -0.34% | Flinders | .. |
| Flinders | Flinders | 2137802 | 290 | 299 | 3.10% | Flinders | .. |
| Flinders | Flinders | 2137803 | 317 | 312 | -1.58% | Flinders | .. |
| Flinders | Flinders | 2137804 | 274 | 281 | 2.55% | Flinders | .. |
| Flinders | Flinders | 2137805 | 99 | 105 | 6.06% | Flinders | .. |
| Flinders | Flinders | 2137806 | 174 | 176 | 1.15% | Flinders | .. |
| Flinders | Flinders | 2137807 | 331 | 327 | -1.21% | Flinders | .. |
| Flinders | Flinders | 2137808 | 281 | 283 | 0.71% | Flinders | .. |
| Flinders | Flinders | 2137809 | 265 | 264 | -0.38% | Flinders | .. |
| Flinders | Flinders | 2137810 | 333 | 347 | 4.20% | Flinders | .. |
| Flinders | Flinders | 2137811 | 211 | 207 | -1.90% | Flinders | .. |
| Flinders | Flinders | 2137812 | 335 | 335 | 0.00% | Flinders | .. |
| Flinders | Flinders | 2137813 | 160 | 161 | 0.63% | Flinders | .. |
| Flinders | Flinders | 2137814 | 343 | 352 | 2.62% | Flinders | .. |
| Flinders | Flinders | 2137815 | 330 | 331 | 0.30% | Flinders | .. |
| Flinders | Flinders | 2137816 | 220 | 228 | 3.64% | Flinders | .. |
| Flinders | Flinders | 2137817 | 111 | 113 | 1.80% | Flinders | .. |
| Flinders | Flinders | 2137818 | 153 | 154 | 0.65% | Flinders | .. |
| | Flinders | | 4 521 | 4 568 | | | .. |
| Flinders | Hastings - Somers | 2137901 | 210 | 220 | 4.76% | Flinders | .. |
| Flinders | Hastings - Somers | 2137902 | 439 | 444 | 1.14% | Flinders | .. |
| Flinders | Hastings - Somers | 2137903 | 377 | 382 | 1.33% | Flinders | .. |
| Flinders | Hastings - Somers | 2137904 | 332 | 339 | 2.11% | Flinders | .. |
| Flinders | Hastings - Somers | 2137905 | 405 | 422 | 4.20% | Flinders | .. |
| Flinders | Hastings - Somers | 2137906 | 492 | 496 | 0.81% | Flinders | .. |
| Flinders | Hastings - Somers | 2137907 | 370 | 391 | 5.68% | Flinders | .. |
| Flinders | Hastings - Somers | 2137908 | 233 | 228 | -2.15% | Flinders | .. |
| Flinders | Hastings - Somers | 2137909 | 680 | 720 | 5.88% | Flinders | .. |
| Flinders | Hastings - Somers | 2137910 | 552 | 564 | 2.17% | Flinders | .. |
| Flinders | Hastings - Somers | 2137911 | 777 | 864 | 11.20% | Flinders | .. |
| Flinders | Hastings - Somers | 2137912 | 466 | 481 | 3.22% | Flinders | .. |
| Flinders | Hastings - Somers | 2137913 | 461 | 459 | -0.43% | Flinders | .. |
| Flinders | Hastings - Somers | 2137914 | 382 | 382 | 0.00% | Flinders | .. |
| Flinders | Hastings - Somers | 2137915 | 378 | 386 | 2.12% | Flinders | .. |

Flinders

| Existing Division | SA2 Name | SA1 Code | Actual | Projected | Growth | Proposed Division | Split SA1 |
|-------------------|--------------------------|----------|--------|-----------|--------|-------------------|-----------|
| Flinders | Hastings - Somers | 2137916 | 328 | 345 | 5.18% | Flinders | .. |
| Flinders | Hastings - Somers | 2137917 | 327 | 325 | -0.61% | Flinders | .. |
| Flinders | Hastings - Somers | 2137918 | 449 | 465 | 3.56% | Flinders | .. |
| Flinders | Hastings - Somers | 2137919 | 245 | 247 | 0.82% | Flinders | .. |
| Flinders | Hastings - Somers | 2137920 | 412 | 428 | 3.88% | Flinders | .. |
| Flinders | Hastings - Somers | 2137921 | 282 | 293 | 3.90% | Flinders | .. |
| Flinders | Hastings - Somers | 2137922 | 426 | 437 | 2.58% | Flinders | .. |
| Flinders | Hastings - Somers | 2137923 | 278 | 294 | 5.76% | Flinders | .. |
| Flinders | Hastings - Somers | 2137924 | 346 | 349 | 0.87% | Flinders | .. |
| Flinders | Hastings - Somers | 2137925 | 303 | 303 | 0.00% | Flinders | .. |
| Flinders | Hastings - Somers | 2137926 | 251 | 256 | 1.99% | Flinders | .. |
| Flinders | Hastings - Somers | 2137927 | 207 | 206 | -0.48% | Flinders | .. |
| Flinders | Hastings - Somers | 2137928 | 261 | 269 | 3.07% | Flinders | .. |
| Flinders | Hastings - Somers | 2137929 | 321 | 320 | -0.31% | Flinders | .. |
| Flinders | Hastings - Somers | 2137930 | 393 | 398 | 1.27% | Flinders | .. |
| Flinders | Hastings - Somers | 2137931 | 340 | 356 | 4.71% | Flinders | .. |
| Flinders | Hastings - Somers | 2137932 | 273 | 273 | 0.00% | Flinders | .. |
| Flinders | Hastings - Somers | 2137933 | 339 | 350 | 3.24% | Flinders | .. |
| Flinders | Hastings - Somers | 2137934 | 412 | 418 | 1.46% | Flinders | .. |
| Flinders | Hastings - Somers | 2137935 | 365 | 382 | 4.66% | Flinders | .. |
| Flinders | Hastings - Somers | 2137936 | 151 | 158 | 4.64% | Flinders | .. |
| Flinders | Hastings - Somers | 2137937 | 459 | 471 | 2.61% | Flinders | .. |
| Flinders | Hastings - Somers | 2137938 | 316 | 324 | 2.53% | Flinders | .. |
| Flinders | Hastings - Somers | 2137939 | 295 | 309 | 4.75% | Flinders | .. |
| Flinders | Hastings - Somers | 2137940 | 306 | 307 | 0.33% | Flinders | .. |
| Flinders | Hastings - Somers | 2137941 | 590 | 600 | 1.69% | Flinders | .. |
| Flinders | Hastings - Somers | 2137942 | - | - | 0.00% | Flinders | .. |
| Flinders | Hastings - Somers | 2137943 | 284 | 292 | 2.82% | Flinders | .. |
| Flinders | Hastings - Somers | 2137944 | 326 | 332 | 1.84% | Flinders | .. |
| Flinders | Hastings - Somers | 2137945 | 357 | 378 | 5.88% | Flinders | .. |
| | Hastings - Somers | | 16 196 | 16 663 | | | .. |
| Flinders | Mount Martha | 2138201 | 391 | 391 | 0.00% | Flinders | .. |
| Flinders | Mount Martha | 2138202 | 181 | 179 | -1.10% | Flinders | .. |
| Flinders | Mount Martha | 2138203 | 316 | 315 | -0.32% | Flinders | .. |
| Flinders | Mount Martha | 2138204 | 358 | 356 | -0.56% | Flinders | .. |
| Flinders | Mount Martha | 2138205 | 2 | 2 | 0.00% | Flinders | .. |
| Flinders | Mount Martha | 2138206 | 255 | 265 | 3.92% | Flinders | .. |
| Flinders | Mount Martha | 2138207 | 231 | 245 | 6.06% | Flinders | .. |
| Flinders | Mount Martha | 2138208 | 287 | 293 | 2.09% | Flinders | .. |
| Flinders | Mount Martha | 2138209 | 314 | 320 | 1.91% | Flinders | .. |
| Flinders | Mount Martha | 2138210 | 310 | 320 | 3.23% | Flinders | .. |
| Flinders | Mount Martha | 2138211 | 349 | 353 | 1.15% | Flinders | .. |
| Flinders | Mount Martha | 2138212 | 383 | 369 | -3.66% | Flinders | .. |
| Flinders | Mount Martha | 2138213 | 225 | 228 | 1.33% | Flinders | .. |
| Flinders | Mount Martha | 2138214 | 215 | 222 | 3.26% | Flinders | .. |
| Flinders | Mount Martha | 2138215 | 344 | 338 | -1.74% | Flinders | .. |
| Flinders | Mount Martha | 2138216 | 392 | 404 | 3.06% | Flinders | .. |
| Flinders | Mount Martha | 2138217 | 470 | 483 | 2.77% | Flinders | .. |
| Flinders | Mount Martha | 2138218 | 374 | 377 | 0.80% | Flinders | .. |
| Flinders | Mount Martha | 2138219 | 349 | 370 | 6.02% | Flinders | .. |
| Flinders | Mount Martha | 2138220 | 468 | 466 | -0.43% | Flinders | .. |
| Flinders | Mount Martha | 2138221 | 383 | 383 | 0.00% | Flinders | .. |
| Flinders | Mount Martha | 2138222 | 448 | 449 | 0.22% | Flinders | .. |
| Flinders | Mount Martha | 2138223 | 265 | 265 | 0.00% | Flinders | .. |
| Flinders | Mount Martha | 2138224 | 408 | 416 | 1.96% | Flinders | .. |
| Flinders | Mount Martha | 2138225 | 277 | 276 | -0.36% | Flinders | .. |
| Flinders | Mount Martha | 2138226 | 277 | 284 | 2.53% | Flinders | .. |
| Flinders | Mount Martha | 2138227 | 672 | 684 | 1.79% | Flinders | .. |
| Flinders | Mount Martha | 2138228 | 766 | 823 | 7.44% | Flinders | .. |

Flinders

| Existing Division | SA2 Name | SA1 Code | Actual | Projected | Growth | Proposed Division | Split SA1 |
|-------------------|---------------------|----------|--------|-----------|--------|-------------------|-----------|
| Flinders | Mount Martha | 2138229 | 465 | 479 | 3.01% | Flinders | .. |
| Flinders | Mount Martha | 2138230 | 224 | 225 | 0.45% | Flinders | .. |
| Flinders | Mount Martha | 2138231 | 246 | 251 | 2.03% | Flinders | .. |
| Flinders | Mount Martha | 2138232 | 427 | 436 | 2.11% | Flinders | .. |
| Flinders | Mount Martha | 2138233 | 525 | 550 | 4.76% | Flinders | .. |
| Flinders | Mount Martha | 2138234 | 205 | 214 | 4.39% | Flinders | .. |
| Flinders | Mount Martha | 2138235 | 213 | 213 | 0.00% | Flinders | .. |
| Flinders | Mount Martha | 2138236 | 268 | 271 | 1.12% | Flinders | .. |
| Flinders | Mount Martha | 2138237 | 276 | 280 | 1.45% | Flinders | .. |
| Flinders | Mount Martha | 2138238 | 443 | 472 | 6.55% | Flinders | .. |
| Flinders | Mount Martha | 2138239 | 346 | 357 | 3.18% | Flinders | .. |
| Flinders | Mount Martha | 2138240 | 321 | 326 | 1.56% | Flinders | .. |
| | Mount Martha | | 13 669 | 13 950 | | | .. |
| Flinders | Point Nepean | 2138301 | 216 | 221 | 2.31% | Flinders | .. |
| Flinders | Point Nepean | 2138302 | 412 | 414 | 0.49% | Flinders | .. |
| Flinders | Point Nepean | 2138303 | 228 | 233 | 2.19% | Flinders | .. |
| Flinders | Point Nepean | 2138304 | 306 | 306 | 0.00% | Flinders | .. |
| Flinders | Point Nepean | 2138305 | 338 | 340 | 0.59% | Flinders | .. |
| Flinders | Point Nepean | 2138306 | 436 | 430 | -1.38% | Flinders | .. |
| Flinders | Point Nepean | 2138307 | 533 | 549 | 3.00% | Flinders | .. |
| Flinders | Point Nepean | 2138308 | 298 | 310 | 4.03% | Flinders | .. |
| Flinders | Point Nepean | 2138309 | 315 | 332 | 5.40% | Flinders | .. |
| Flinders | Point Nepean | 2138310 | 368 | 366 | -0.54% | Flinders | .. |
| Flinders | Point Nepean | 2138311 | 461 | 465 | 0.87% | Flinders | .. |
| Flinders | Point Nepean | 2138312 | 303 | 309 | 1.98% | Flinders | .. |
| Flinders | Point Nepean | 2138313 | 177 | 176 | -0.56% | Flinders | .. |
| Flinders | Point Nepean | 2138314 | 257 | 266 | 3.50% | Flinders | .. |
| Flinders | Point Nepean | 2138315 | 279 | 279 | 0.00% | Flinders | .. |
| Flinders | Point Nepean | 2138316 | 283 | 282 | -0.35% | Flinders | .. |
| Flinders | Point Nepean | 2138317 | 397 | 416 | 4.79% | Flinders | .. |
| Flinders | Point Nepean | 2138318 | 204 | 216 | 5.88% | Flinders | .. |
| Flinders | Point Nepean | 2138319 | 367 | 372 | 1.36% | Flinders | .. |
| Flinders | Point Nepean | 2138320 | 301 | 311 | 3.32% | Flinders | .. |
| Flinders | Point Nepean | 2138321 | 291 | 287 | -1.37% | Flinders | .. |
| Flinders | Point Nepean | 2138322 | 291 | 303 | 4.12% | Flinders | .. |
| Flinders | Point Nepean | 2138323 | 391 | 389 | -0.51% | Flinders | .. |
| Flinders | Point Nepean | 2138324 | 274 | 274 | 0.00% | Flinders | .. |
| Flinders | Point Nepean | 2138325 | 336 | 335 | -0.30% | Flinders | .. |
| Flinders | Point Nepean | 2138326 | 416 | 445 | 6.97% | Flinders | .. |
| Flinders | Point Nepean | 2138327 | 371 | 376 | 1.35% | Flinders | .. |
| Flinders | Point Nepean | 2138328 | 434 | 440 | 1.38% | Flinders | .. |
| Flinders | Point Nepean | 2138329 | 397 | 416 | 4.79% | Flinders | .. |
| Flinders | Point Nepean | 2138330 | 317 | 341 | 7.57% | Flinders | .. |
| Flinders | Point Nepean | 2138331 | 418 | 423 | 1.20% | Flinders | .. |
| Flinders | Point Nepean | 2138332 | 306 | 315 | 2.94% | Flinders | .. |
| Flinders | Point Nepean | 2138333 | 168 | 165 | -1.79% | Flinders | .. |
| Flinders | Point Nepean | 2138334 | 301 | 300 | -0.33% | Flinders | .. |
| Flinders | Point Nepean | 2138335 | 307 | 303 | -1.30% | Flinders | .. |
| Flinders | Point Nepean | 2138336 | 333 | 330 | -0.90% | Flinders | .. |
| Flinders | Point Nepean | 2138337 | 374 | 390 | 4.28% | Flinders | .. |
| Flinders | Point Nepean | 2138338 | 266 | 262 | -1.50% | Flinders | .. |
| Flinders | Point Nepean | 2138339 | 379 | 391 | 3.17% | Flinders | .. |
| Flinders | Point Nepean | 2138340 | - | - | 0.00% | Flinders | .. |
| Flinders | Point Nepean | 2138341 | 318 | 327 | 2.83% | Flinders | .. |
| Flinders | Point Nepean | 2138342 | 382 | 382 | 0.00% | Flinders | .. |
| Flinders | Point Nepean | 2138343 | 307 | 307 | 0.00% | Flinders | .. |
| Flinders | Point Nepean | 2138344 | 487 | 531 | 9.03% | Flinders | .. |
| | Point Nepean | | 14 343 | 14 625 | | | .. |
| Flinders | Rosebud - McCrae | 2138401 | 377 | 388 | 2.92% | Flinders | .. |

Flinders

| Existing Division | SA2 Name | SA1 Code | Actual | Projected | Growth | Proposed Division | Split SA1 |
|-------------------|-------------------------|----------|--------|-----------|--------|-------------------|-----------|
| Flinders | Rosebud - McCrae | 2138402 | 493 | 449 | -8.92% | Flinders | .. |
| Flinders | Rosebud - McCrae | 2138403 | 135 | 136 | 0.74% | Flinders | .. |
| Flinders | Rosebud - McCrae | 2138404 | 291 | 289 | -0.69% | Flinders | .. |
| Flinders | Rosebud - McCrae | 2138405 | 332 | 335 | 0.90% | Flinders | .. |
| Flinders | Rosebud - McCrae | 2138406 | 389 | 412 | 5.91% | Flinders | .. |
| Flinders | Rosebud - McCrae | 2138407 | 1 | 1 | 0.00% | Flinders | .. |
| Flinders | Rosebud - McCrae | 2138408 | 452 | 476 | 5.31% | Flinders | .. |
| Flinders | Rosebud - McCrae | 2138409 | 441 | 439 | -0.45% | Flinders | .. |
| Flinders | Rosebud - McCrae | 2138410 | 316 | 324 | 2.53% | Flinders | .. |
| Flinders | Rosebud - McCrae | 2138411 | 262 | 263 | 0.38% | Flinders | .. |
| Flinders | Rosebud - McCrae | 2138412 | 282 | 282 | 0.00% | Flinders | .. |
| Flinders | Rosebud - McCrae | 2138413 | 286 | 280 | -2.10% | Flinders | .. |
| Flinders | Rosebud - McCrae | 2138414 | 487 | 497 | 2.05% | Flinders | .. |
| Flinders | Rosebud - McCrae | 2138415 | 219 | 222 | 1.37% | Flinders | .. |
| Flinders | Rosebud - McCrae | 2138416 | 376 | 387 | 2.93% | Flinders | .. |
| Flinders | Rosebud - McCrae | 2138417 | 271 | 270 | -0.37% | Flinders | .. |
| Flinders | Rosebud - McCrae | 2138418 | 436 | 438 | 0.46% | Flinders | .. |
| Flinders | Rosebud - McCrae | 2138419 | 382 | 389 | 1.83% | Flinders | .. |
| Flinders | Rosebud - McCrae | 2138420 | 381 | 380 | -0.26% | Flinders | .. |
| Flinders | Rosebud - McCrae | 2138421 | 340 | 343 | 0.88% | Flinders | .. |
| Flinders | Rosebud - McCrae | 2138422 | 183 | 181 | -1.09% | Flinders | .. |
| Flinders | Rosebud - McCrae | 2138423 | 700 | 725 | 3.57% | Flinders | .. |
| Flinders | Rosebud - McCrae | 2138424 | 461 | 473 | 2.60% | Flinders | .. |
| Flinders | Rosebud - McCrae | 2138425 | 370 | 370 | 0.00% | Flinders | .. |
| Flinders | Rosebud - McCrae | 2138426 | 275 | 274 | -0.36% | Flinders | .. |
| Flinders | Rosebud - McCrae | 2138427 | 276 | 280 | 1.45% | Flinders | .. |
| Flinders | Rosebud - McCrae | 2138428 | 248 | 248 | 0.00% | Flinders | .. |
| Flinders | Rosebud - McCrae | 2138429 | 366 | 370 | 1.09% | Flinders | .. |
| Flinders | Rosebud - McCrae | 2138430 | 319 | 325 | 1.88% | Flinders | .. |
| Flinders | Rosebud - McCrae | 2138431 | 477 | 486 | 1.89% | Flinders | .. |
| Flinders | Rosebud - McCrae | 2138432 | 380 | 405 | 6.58% | Flinders | .. |
| Flinders | Rosebud - McCrae | 2138433 | 177 | 175 | -1.13% | Flinders | .. |
| Flinders | Rosebud - McCrae | 2138434 | 491 | 498 | 1.43% | Flinders | .. |
| Flinders | Rosebud - McCrae | 2138435 | 375 | 377 | 0.53% | Flinders | .. |
| Flinders | Rosebud - McCrae | 2138436 | 319 | 325 | 1.88% | Flinders | .. |
| Flinders | Rosebud - McCrae | 2138437 | 233 | 236 | 1.29% | Flinders | .. |
| Flinders | Rosebud - McCrae | 2138438 | 240 | 240 | 0.00% | Flinders | .. |
| Flinders | Rosebud - McCrae | 2138439 | 196 | 196 | 0.00% | Flinders | .. |
| Flinders | Rosebud - McCrae | 2138440 | 384 | 382 | -0.52% | Flinders | .. |
| Flinders | Rosebud - McCrae | 2138441 | 377 | 384 | 1.86% | Flinders | .. |
| Flinders | Rosebud - McCrae | 2138442 | 330 | 329 | -0.30% | Flinders | .. |
| Flinders | Rosebud - McCrae | 2138443 | 450 | 455 | 1.11% | Flinders | .. |
| Flinders | Rosebud - McCrae | 2138444 | 297 | 312 | 5.05% | Flinders | .. |
| Flinders | Rosebud - McCrae | 2138445 | 256 | 262 | 2.34% | Flinders | .. |
| Flinders | Rosebud - McCrae | 2138446 | 302 | 309 | 2.32% | Flinders | .. |
| Flinders | Rosebud - McCrae | 2138447 | 407 | 413 | 1.47% | Flinders | .. |
| Flinders | Rosebud - McCrae | 2138448 | 568 | 592 | 4.23% | Flinders | .. |
| Flinders | Rosebud - McCrae | 2138449 | 208 | 204 | -1.92% | Flinders | .. |
| Flinders | Rosebud - McCrae | 2138450 | 347 | 352 | 1.44% | Flinders | .. |
| | Rosebud - McCrae | | 16 961 | 17 178 | | | .. |
| Flinders | Somerville | 2138501 | 248 | 252 | 1.61% | Flinders | .. |
| Flinders | Somerville | 2138502 | 226 | 228 | 0.88% | Flinders | .. |
| Flinders | Somerville | 2138504 | 337 | 346 | 2.67% | Flinders | .. |
| Flinders | Somerville | 2138505 | 204 | 204 | 0.00% | Flinders | .. |
| Flinders | Somerville | 2138506 | 315 | 330 | 4.76% | Flinders | .. |
| Flinders | Somerville | 2138507 | 200 | 205 | 2.50% | Flinders | .. |
| Flinders | Somerville | 2138508 | 384 | 388 | 1.04% | Flinders | .. |
| Flinders | Somerville | 2138509 | 210 | 214 | 1.90% | Flinders | .. |
| Flinders | Somerville | 2138510 | 248 | 256 | 3.23% | Flinders | .. |

Flinders

| Existing Division | SA2 Name | SA1 Code | Actual | Projected | Growth | Proposed Division | Split SA1 |
|-----------------------|-------------------|----------|---------|-----------|--------|-------------------|-----------|
| Flinders | Somerville | 2138511 | 281 | 276 | -1.78% | Flinders | .. |
| Flinders | Somerville | 2138512 | 223 | 221 | -0.90% | Flinders | .. |
| Flinders | Somerville | 2138513 | 289 | 292 | 1.04% | Flinders | .. |
| Flinders | Somerville | 2138514 | 335 | 333 | -0.60% | Flinders | .. |
| Flinders | Somerville | 2138515 | 199 | 198 | -0.50% | Flinders | .. |
| Flinders | Somerville | 2138516 | 363 | 373 | 2.75% | Flinders | .. |
| Flinders | Somerville | 2138517 | 433 | 442 | 2.08% | Flinders | .. |
| Flinders | Somerville | 2138518 | 239 | 237 | -0.84% | Flinders | .. |
| Flinders | Somerville | 2138519 | 333 | 341 | 2.40% | Flinders | .. |
| Flinders | Somerville | 2138520 | 339 | 345 | 1.77% | Flinders | .. |
| Flinders | Somerville | 2138521 | 232 | 240 | 3.45% | Flinders | .. |
| Flinders | Somerville | 2138522 | 234 | 236 | 0.85% | Flinders | .. |
| Flinders | Somerville | 2138523 | 352 | 359 | 1.99% | Flinders | .. |
| Flinders | Somerville | 2138524 | 228 | 232 | 1.75% | Flinders | .. |
| Flinders | Somerville | 2138525 | 312 | 318 | 1.92% | Flinders | .. |
| Flinders | Somerville | 2138526 | 212 | 217 | 2.36% | Flinders | .. |
| Flinders | Somerville | 2138527 | 508 | 542 | 6.69% | Flinders | .. |
| Flinders | Somerville | 2138528 | 340 | 341 | 0.29% | Flinders | .. |
| Flinders | Somerville | 2138529 | 531 | 536 | 0.94% | Flinders | .. |
| Flinders | Somerville | 2138530 | 211 | 209 | -0.95% | Flinders | .. |
| Flinders | Somerville | 2138531 | 292 | 297 | 1.71% | Flinders | .. |
| Flinders | Somerville | 2138532 | 336 | 346 | 2.98% | Flinders | .. |
| Flinders | Somerville | 2138533 | 285 | 287 | 0.70% | Flinders | .. |
| Flinders | Somerville | 2138534 | 293 | 298 | 1.71% | Flinders | .. |
| Flinders | Somerville | 2138535 | 128 | 130 | 1.56% | Flinders | .. |
| Flinders | Somerville | 2138536 | 258 | 265 | 2.71% | Flinders | .. |
| Flinders | Somerville | 2138537 | 486 | 492 | 1.23% | Flinders | .. |
| Flinders | Somerville | 2138538 | 265 | 268 | 1.13% | Flinders | .. |
| Flinders | Somerville | 2138539 | 226 | 224 | -0.88% | Flinders | .. |
| Flinders | Somerville | 2138540 | 269 | 268 | -0.37% | Flinders | .. |
| Flinders | Somerville | 2138541 | 223 | 224 | 0.45% | Flinders | .. |
| Flinders | Somerville | 2138542 | 334 | 348 | 4.19% | Flinders | .. |
| Flinders | Somerville | 2138543 | 263 | 263 | 0.00% | Flinders | .. |
| Flinders | Somerville | 2138544 | 186 | 190 | 2.15% | Flinders | .. |
| Flinders | Somerville | 2138545 | 186 | 194 | 4.30% | Flinders | .. |
| Flinders | Somerville | 2138546 | 286 | 294 | 2.80% | Flinders | .. |
| Flinders | Somerville | 2138547 | 198 | 203 | 2.53% | Flinders | .. |
| | Somerville | | 13 080 | 13 302 | | | .. |
| From Flinders | | | 105 037 | 107 968 | | | .. |
| Flinders Total | | | 105 037 | 107 968 | | | .. |

| Existing Division | SA2 Name | SA1 Code | Actual | Projected | Growth | Proposed Division | Split SA1 |
|-------------------|------------------------|----------|--------|-----------|--------|-------------------|-----------|
| Gellibrand | Ardeer - Albion | 2132801 | 173 | 171 | -1.16% | Fraser | .. |
| Gellibrand | Ardeer - Albion | 2132802 | 284 | 298 | 4.93% | Fraser | .. |
| Gellibrand | Ardeer - Albion | 2132803 | 176 | 182 | 3.41% | Fraser | .. |
| Gellibrand | Ardeer - Albion | 2132804 | 400 | 413 | 3.25% | Fraser | .. |
| Gellibrand | Ardeer - Albion | 2132805 | 274 | 272 | -0.73% | Fraser | .. |
| Gellibrand | Ardeer - Albion | 2132806 | 2 | 2 | 0.00% | Fraser | .. |
| Gellibrand | Ardeer - Albion | 2132807 | 167 | 170 | 1.80% | Fraser | .. |
| Gellibrand | Ardeer - Albion | 2132808 | 242 | 245 | 1.24% | Fraser | .. |
| Gellibrand | Ardeer - Albion | 2132809 | 170 | 170 | 0.00% | Fraser | .. |
| Gellibrand | Ardeer - Albion | 2132810 | 188 | 187 | -0.53% | Fraser | .. |
| Gellibrand | Ardeer - Albion | 2132811 | 179 | 190 | 6.15% | Fraser | .. |
| Gellibrand | Ardeer - Albion | 2132812 | 151 | 166 | 9.93% | Fraser | .. |
| Gellibrand | Ardeer - Albion | 2132813 | 266 | 280 | 5.26% | Fraser | .. |
| Gellibrand | Ardeer - Albion | 2132814 | 245 | 253 | 3.27% | Fraser | .. |
| Gellibrand | Ardeer - Albion | 2132815 | 307 | 333 | 8.47% | Fraser | .. |
| Gellibrand | Ardeer - Albion | 2132816 | 321 | 329 | 2.49% | Fraser | .. |
| Gellibrand | Ardeer - Albion | 2132817 | 199 | 213 | 7.04% | Fraser | .. |
| Gellibrand | Ardeer - Albion | 2132818 | 225 | 234 | 4.00% | Fraser | .. |
| Gellibrand | Ardeer - Albion | 2132819 | 479 | 503 | 5.01% | Fraser | .. |
| | Ardeer - Albion | | 4 448 | 4 611 | | | .. |
| Gellibrand | Sunshine | 2133601 | 239 | 238 | -0.42% | Fraser | .. |
| Gellibrand | Sunshine | 2133602 | 76 | 97 | 27.63% | Fraser | .. |
| Gellibrand | Sunshine | 2133603 | 208 | 210 | 0.96% | Fraser | .. |
| Gellibrand | Sunshine | 2133604 | 172 | 171 | -0.58% | Fraser | .. |
| Gellibrand | Sunshine | 2133605 | 242 | 247 | 2.07% | Fraser | .. |
| Gellibrand | Sunshine | 2133606 | 319 | 315 | -1.25% | Fraser | .. |
| Gellibrand | Sunshine | 2133607 | 321 | 335 | 4.36% | Fraser | .. |
| Gellibrand | Sunshine | 2133608 | 233 | 246 | 5.58% | Fraser | .. |
| Gellibrand | Sunshine | 2133609 | 290 | 299 | 3.10% | Fraser | .. |
| Gellibrand | Sunshine | 2133610 | 220 | 223 | 1.36% | Fraser | .. |
| Gellibrand | Sunshine | 2133611 | 365 | 379 | 3.84% | Fraser | .. |
| Gellibrand | Sunshine | 2133612 | 394 | 406 | 3.05% | Fraser | .. |
| Gellibrand | Sunshine | 2133613 | 441 | 459 | 4.08% | Fraser | .. |
| Gellibrand | Sunshine | 2133614 | 344 | 360 | 4.65% | Fraser | .. |
| Gellibrand | Sunshine | 2133615 | 190 | 191 | 0.53% | Fraser | .. |
| Gellibrand | Sunshine | 2133616 | 322 | 330 | 2.48% | Fraser | .. |
| Gellibrand | Sunshine | 2133617 | 346 | 350 | 1.16% | Fraser | .. |
| Gellibrand | Sunshine | 2133618 | 239 | 243 | 1.67% | Fraser | .. |
| Gellibrand | Sunshine | 2133619 | 331 | 340 | 2.72% | Fraser | .. |
| | Sunshine | | 5 292 | 5 439 | | | .. |
| Gellibrand | Sunshine West | 2133801 | 214 | 214 | 0.00% | Fraser | .. |
| Gellibrand | Sunshine West | 2133802 | 375 | 373 | -0.53% | Fraser | .. |
| Gellibrand | Sunshine West | 2133803 | 280 | 284 | 1.43% | Fraser | .. |
| Gellibrand | Sunshine West | 2133804 | 465 | 484 | 4.09% | Fraser | .. |
| Gellibrand | Sunshine West | 2133805 | 807 | 990 | 22.68% | Fraser | .. |
| Gellibrand | Sunshine West | 2133806 | 239 | 250 | 4.60% | Fraser | .. |
| Gellibrand | Sunshine West | 2133807 | 263 | 276 | 4.94% | Fraser | .. |
| Gellibrand | Sunshine West | 2133808 | 286 | 283 | -1.05% | Fraser | .. |
| Gellibrand | Sunshine West | 2133809 | 223 | 225 | 0.90% | Fraser | .. |
| Gellibrand | Sunshine West | 2133810 | 198 | 206 | 4.04% | Fraser | .. |
| Gellibrand | Sunshine West | 2133811 | 262 | 271 | 3.44% | Fraser | .. |
| Gellibrand | Sunshine West | 2133812 | 391 | 407 | 4.09% | Fraser | .. |
| Gellibrand | Sunshine West | 2133813 | 221 | 234 | 5.88% | Fraser | .. |
| Gellibrand | Sunshine West | 2133814 | 318 | 323 | 1.57% | Fraser | .. |
| Gellibrand | Sunshine West | 2133815 | 219 | 219 | 0.00% | Fraser | .. |
| Gellibrand | Sunshine West | 2133816 | 286 | 284 | -0.70% | Fraser | .. |
| Gellibrand | Sunshine West | 2133817 | 282 | 286 | 1.42% | Fraser | .. |
| Gellibrand | Sunshine West | 2133818 | 177 | 184 | 3.95% | Fraser | .. |
| Gellibrand | Sunshine West | 2133819 | 240 | 249 | 3.75% | Fraser | .. |

| Existing Division | SA2 Name | SA1 Code | Actual | Projected | Growth | Proposed Division | Split SA1 |
|------------------------|-----------------------------------|----------|--------|-----------|--------|-------------------|-----------|
| Gellibrand | Sunshine West | 2133820 | 116 | 121 | 4.31% | Fraser | .. |
| Gellibrand | Sunshine West | 2133821 | 195 | 194 | -0.51% | Fraser | .. |
| Gellibrand | Sunshine West | 2133822 | 272 | 274 | 0.74% | Fraser | .. |
| Gellibrand | Sunshine West | 2133823 | 325 | 331 | 1.85% | Fraser | .. |
| Gellibrand | Sunshine West | 2133824 | 206 | 213 | 3.40% | Fraser | .. |
| Gellibrand | Sunshine West | 2133825 | 301 | 301 | 0.00% | Fraser | .. |
| Gellibrand | Sunshine West | 2133826 | 383 | 385 | 0.52% | Fraser | .. |
| Gellibrand | Sunshine West | 2133827 | 402 | 409 | 1.74% | Fraser | .. |
| Gellibrand | Sunshine West | 2133828 | 428 | 445 | 3.97% | Fraser | .. |
| Gellibrand | Sunshine West | 2133829 | 153 | 160 | 4.58% | Fraser | .. |
| Gellibrand | Sunshine West | 2133830 | 261 | 270 | 3.45% | Fraser | .. |
| Gellibrand | Sunshine West | 2133831 | 125 | 122 | -2.40% | Fraser | .. |
| Gellibrand | Sunshine West | 2133832 | 5 | 6 | 20.00% | Fraser | .. |
| Gellibrand | Sunshine West | 2133833 | 8 | 9 | 12.50% | Fraser | .. |
| Gellibrand | Sunshine West | 2133834 | 263 | 259 | -1.52% | Fraser | .. |
| Gellibrand | Sunshine West | 2133835 | 184 | 186 | 1.09% | Fraser | .. |
| Gellibrand | Sunshine West | 2133836 | 245 | 253 | 3.27% | Fraser | .. |
| Gellibrand | Sunshine West | 2133837 | 241 | 246 | 2.07% | Fraser | .. |
| Gellibrand | Sunshine West | 2133838 | 162 | 161 | -0.62% | Fraser | .. |
| Gellibrand | Sunshine West | 2133839 | 360 | 360 | 0.00% | Fraser | .. |
| Gellibrand | Sunshine West | 2133840 | 228 | 233 | 2.19% | Fraser | .. |
| Gellibrand | Sunshine West | 2133841 | 301 | 310 | 2.99% | Fraser | .. |
| Gellibrand | Sunshine West | 2133842 | 399 | 405 | 1.50% | Fraser | .. |
| Gellibrand | Sunshine West | 2133843 | 230 | 231 | 0.43% | Fraser | .. |
| Gellibrand | Sunshine West | 2133844 | 294 | 311 | 5.78% | Fraser | .. |
| Gellibrand | Sunshine West | 2133845 | 236 | 232 | -1.69% | Fraser | .. |
| | Sunshine West | | 12 069 | 12 469 | | | .. |
| Gellibrand | Braybrook | 2134708 | 230 | 236 | 2.61% | Fraser | .. |
| Gellibrand | Braybrook | 2134721 | 338 | 352 | 4.14% | Fraser | .. |
| Gellibrand | Braybrook | 2134722 | 279 | 303 | 8.60% | Fraser | .. |
| Gellibrand | Braybrook | 2134723 | 255 | 253 | -0.78% | Fraser | .. |
| Gellibrand | Braybrook | 2134724 | 370 | 382 | 3.24% | Fraser | .. |
| Gellibrand | Braybrook | 2134725 | 196 | 193 | -1.53% | Fraser | .. |
| Gellibrand | Braybrook | 2134729 | 482 | 492 | 2.07% | Fraser | .. |
| Gellibrand | Braybrook | 2134737 | 420 | 433 | 3.10% | Fraser | .. |
| | Braybrook | | 2 570 | 2 644 | | | .. |
| Gellibrand | West Footscray - Tottenham | 2135101 | 248 | 255 | 2.82% | Fraser | .. |
| Gellibrand | West Footscray - Tottenham | 2135102 | 301 | 297 | -1.33% | Fraser | .. |
| Gellibrand | West Footscray - Tottenham | 2135104 | 319 | 333 | 4.39% | Fraser | .. |
| Gellibrand | West Footscray - Tottenham | 2135115 | 271 | 275 | 1.48% | Fraser | .. |
| Gellibrand | West Footscray - Tottenham | 2135116 | 301 | 307 | 1.99% | Fraser | .. |
| Gellibrand | West Footscray - Tottenham | 2135128 | 264 | 270 | 2.27% | Fraser | .. |
| | West Footscray - Tottenham | | 1 704 | 1 737 | | | .. |
| Gellibrand | Laverton | 2136304 | 6 | 6 | 0.00% | Fraser | .. |
| | Laverton | | 6 | 6 | | | .. |
| From Gellibrand | | | 26 089 | 26 906 | | | .. |
| Gorton | Cairnlea | 2132901 | 319 | 340 | 6.58% | Fraser | .. |
| Gorton | Cairnlea | 2132902 | 390 | 409 | 4.87% | Fraser | .. |
| Gorton | Cairnlea | 2132903 | 245 | 253 | 3.27% | Fraser | .. |
| Gorton | Cairnlea | 2132904 | 225 | 236 | 4.89% | Fraser | .. |
| Gorton | Cairnlea | 2132905 | 285 | 286 | 0.35% | Fraser | .. |
| Gorton | Cairnlea | 2132906 | 290 | 294 | 1.38% | Fraser | .. |
| Gorton | Cairnlea | 2132907 | 274 | 273 | -0.36% | Fraser | .. |
| Gorton | Cairnlea | 2132908 | 409 | 417 | 1.96% | Fraser | .. |
| Gorton | Cairnlea | 2132909 | 446 | 481 | 7.85% | Fraser | .. |
| Gorton | Cairnlea | 2132910 | 220 | 236 | 7.27% | Fraser | .. |
| Gorton | Cairnlea | 2132911 | 296 | 309 | 4.39% | Fraser | .. |
| Gorton | Cairnlea | 2132912 | 491 | 511 | 4.07% | Fraser | .. |
| Gorton | Cairnlea | 2132913 | 292 | 305 | 4.45% | Fraser | .. |

| Existing Division | SA2 Name | SA1 Code | Actual | Projected | Growth | Proposed Division | Split SA1 |
|-------------------|-----------------------------|----------|---------------|---------------|--------|-------------------|-----------|
| Gorton | Cairnlea | 2132914 | 365 | 381 | 4.38% | Fraser | .. |
| Gorton | Cairnlea | 2132915 | 325 | 327 | 0.62% | Fraser | .. |
| Gorton | Cairnlea | 2132916 | 438 | 451 | 2.97% | Fraser | .. |
| Gorton | Cairnlea | 2132917 | 347 | 364 | 4.90% | Fraser | .. |
| Gorton | Cairnlea | 2132918 | 242 | 259 | 7.02% | Fraser | .. |
| Gorton | Cairnlea | 2132919 | 167 | 179 | 7.19% | Fraser | .. |
| | Cairnlea | | 6 066 | 6 311 | | | .. |
| Gorton | Deer Park - Derrimut | 2133001 | 155 | 162 | 4.52% | Fraser | .. |
| Gorton | Deer Park - Derrimut | 2133002 | 230 | 229 | -0.43% | Fraser | .. |
| Gorton | Deer Park - Derrimut | 2133003 | 196 | 199 | 1.53% | Fraser | .. |
| Gorton | Deer Park - Derrimut | 2133004 | 203 | 213 | 4.93% | Fraser | .. |
| Gorton | Deer Park - Derrimut | 2133005 | 311 | 310 | -0.32% | Fraser | .. |
| Gorton | Deer Park - Derrimut | 2133006 | 199 | 207 | 4.02% | Fraser | .. |
| Gorton | Deer Park - Derrimut | 2133007 | 350 | 355 | 1.43% | Fraser | .. |
| Gorton | Deer Park - Derrimut | 2133008 | 1 056 | 1 193 | 12.97% | Fraser | .. |
| Gorton | Deer Park - Derrimut | 2133009 | 3 | 4 | 33.33% | Fraser | .. |
| Gorton | Deer Park - Derrimut | 2133010 | 2 | 3 | 50.00% | Fraser | .. |
| Gorton | Deer Park - Derrimut | 2133011 | - | - | 0.00% | Fraser | .. |
| Gorton | Deer Park - Derrimut | 2133012 | 357 | 369 | 3.36% | Fraser | .. |
| Gorton | Deer Park - Derrimut | 2133013 | 316 | 327 | 3.48% | Fraser | .. |
| Gorton | Deer Park - Derrimut | 2133014 | 288 | 294 | 2.08% | Fraser | .. |
| Gorton | Deer Park - Derrimut | 2133015 | 271 | 288 | 6.27% | Fraser | .. |
| Gorton | Deer Park - Derrimut | 2133016 | 163 | 160 | -1.84% | Fraser | .. |
| Gorton | Deer Park - Derrimut | 2133017 | 191 | 196 | 2.62% | Fraser | .. |
| Gorton | Deer Park - Derrimut | 2133018 | 338 | 350 | 3.55% | Fraser | .. |
| Gorton | Deer Park - Derrimut | 2133019 | 366 | 364 | -0.55% | Fraser | .. |
| Gorton | Deer Park - Derrimut | 2133020 | 234 | 240 | 2.56% | Fraser | .. |
| Gorton | Deer Park - Derrimut | 2133021 | 761 | 790 | 3.81% | Fraser | .. |
| Gorton | Deer Park - Derrimut | 2133022 | 192 | 200 | 4.17% | Fraser | .. |
| Gorton | Deer Park - Derrimut | 2133023 | 213 | 223 | 4.69% | Fraser | .. |
| Gorton | Deer Park - Derrimut | 2133024 | 196 | 202 | 3.06% | Fraser | .. |
| Gorton | Deer Park - Derrimut | 2133025 | 954 | 994 | 4.19% | Fraser | .. |
| Gorton | Deer Park - Derrimut | 2133026 | 1 550 | 1 679 | 8.32% | Fraser | .. |
| Gorton | Deer Park - Derrimut | 2133027 | 858 | 928 | 8.16% | Fraser | .. |
| Gorton | Deer Park - Derrimut | 2133028 | 203 | 207 | 1.97% | Fraser | .. |
| Gorton | Deer Park - Derrimut | 2133029 | 166 | 166 | 0.00% | Fraser | .. |
| Gorton | Deer Park - Derrimut | 2133030 | 247 | 252 | 2.02% | Fraser | .. |
| Gorton | Deer Park - Derrimut | 2133031 | 169 | 168 | -0.59% | Fraser | .. |
| Gorton | Deer Park - Derrimut | 2133032 | 246 | 242 | -1.63% | Fraser | .. |
| Gorton | Deer Park - Derrimut | 2133033 | 196 | 193 | -1.53% | Fraser | .. |
| Gorton | Deer Park - Derrimut | 2133034 | 194 | 202 | 4.12% | Fraser | .. |
| Gorton | Deer Park - Derrimut | 2133035 | 313 | 316 | 0.96% | Fraser | .. |
| Gorton | Deer Park - Derrimut | 2133036 | 221 | 223 | 0.90% | Fraser | .. |
| Gorton | Deer Park - Derrimut | 2133037 | 317 | 322 | 1.58% | Fraser | .. |
| Gorton | Deer Park - Derrimut | 2133038 | 206 | 203 | -1.46% | Fraser | .. |
| Gorton | Deer Park - Derrimut | 2133039 | 233 | 249 | 6.87% | Fraser | .. |
| Gorton | Deer Park - Derrimut | 2133040 | 269 | 264 | -1.86% | Fraser | .. |
| Gorton | Deer Park - Derrimut | 2133041 | 154 | 163 | 5.84% | Fraser | .. |
| Gorton | Deer Park - Derrimut | 2133042 | 212 | 220 | 3.77% | Fraser | .. |
| Gorton | Deer Park - Derrimut | 2133043 | 243 | 247 | 1.65% | Fraser | .. |
| Gorton | Deer Park - Derrimut | 2133044 | - | - | 0.00% | Fraser | .. |
| Gorton | Deer Park - Derrimut | 2133045 | 111 | 117 | 5.41% | Fraser | .. |
| Gorton | Deer Park - Derrimut | 2133046 | 1 203 | 1 348 | 12.05% | Fraser | .. |
| | Deer Park - Derrimut | | 14 856 | 15 581 | | | .. |
| Gorton | Kings Park (Vic.) | 2133301 | 364 | 377 | 3.57% | Fraser | .. |
| Gorton | Kings Park (Vic.) | 2133302 | 253 | 254 | 0.40% | Fraser | .. |
| Gorton | Kings Park (Vic.) | 2133303 | 238 | 236 | -0.84% | Fraser | .. |
| Gorton | Kings Park (Vic.) | 2133304 | 261 | 270 | 3.45% | Fraser | .. |
| Gorton | Kings Park (Vic.) | 2133305 | 303 | 308 | 1.65% | Fraser | .. |

| Existing Division | SA2 Name | SA1 Code | Actual | Projected | Growth | Proposed Division | Split SA1 |
|-------------------|--------------------------|----------|--------|-----------|--------|-------------------|-----------|
| Gorton | Kings Park (Vic.) | 2133306 | 201 | 208 | 3.48% | Fraser | .. |
| Gorton | Kings Park (Vic.) | 2133307 | 311 | 328 | 5.47% | Fraser | .. |
| Gorton | Kings Park (Vic.) | 2133308 | 171 | 174 | 1.75% | Fraser | .. |
| Gorton | Kings Park (Vic.) | 2133309 | 248 | 255 | 2.82% | Fraser | .. |
| Gorton | Kings Park (Vic.) | 2133310 | 249 | 270 | 8.43% | Fraser | .. |
| Gorton | Kings Park (Vic.) | 2133311 | 350 | 365 | 4.29% | Fraser | .. |
| Gorton | Kings Park (Vic.) | 2133312 | 263 | 276 | 4.94% | Fraser | .. |
| Gorton | Kings Park (Vic.) | 2133313 | 319 | 316 | -0.94% | Fraser | .. |
| Gorton | Kings Park (Vic.) | 2133314 | 402 | 406 | 1.00% | Fraser | .. |
| Gorton | Kings Park (Vic.) | 2133315 | 430 | 434 | 0.93% | Fraser | .. |
| Gorton | Kings Park (Vic.) | 2133316 | 202 | 205 | 1.49% | Fraser | .. |
| Gorton | Kings Park (Vic.) | 2133317 | 211 | 214 | 1.42% | Fraser | .. |
| Gorton | Kings Park (Vic.) | 2133318 | 349 | 347 | -0.57% | Fraser | .. |
| Gorton | Kings Park (Vic.) | 2133319 | 401 | 402 | 0.25% | Fraser | .. |
| Gorton | Kings Park (Vic.) | 2133320 | 288 | 290 | 0.69% | Fraser | .. |
| Gorton | Kings Park (Vic.) | 2133321 | 321 | 331 | 3.12% | Fraser | .. |
| Gorton | Kings Park (Vic.) | 2133322 | 176 | 177 | 0.57% | Fraser | .. |
| Gorton | Kings Park (Vic.) | 2133323 | 271 | 286 | 5.54% | Fraser | .. |
| Gorton | Kings Park (Vic.) | 2133324 | 300 | 299 | -0.33% | Fraser | .. |
| Gorton | Kings Park (Vic.) | 2133325 | 254 | 252 | -0.79% | Fraser | .. |
| Gorton | Kings Park (Vic.) | 2133326 | 256 | 260 | 1.56% | Fraser | .. |
| Gorton | Kings Park (Vic.) | 2133327 | 206 | 204 | -0.97% | Fraser | .. |
| Gorton | Kings Park (Vic.) | 2133328 | 244 | 239 | -2.05% | Fraser | .. |
| Gorton | Kings Park (Vic.) | 2133329 | 225 | 230 | 2.22% | Fraser | .. |
| Gorton | Kings Park (Vic.) | 2133330 | 339 | 361 | 6.49% | Fraser | .. |
| Gorton | Kings Park (Vic.) | 2133331 | 244 | 241 | -1.23% | Fraser | .. |
| Gorton | Kings Park (Vic.) | 2133332 | 243 | 253 | 4.12% | Fraser | .. |
| Gorton | Kings Park (Vic.) | 2133333 | 414 | 423 | 2.17% | Fraser | .. |
| | Kings Park (Vic.) | | 9 307 | 9 491 | | | .. |
| Gorton | Caroline Springs | 2135401 | 258 | 376 | 45.74% | Fraser | .. |
| Gorton | Caroline Springs | 2135402 | 1 711 | 1 789 | 4.56% | Fraser | .. |
| Gorton | Caroline Springs | 2135403 | 212 | 216 | 1.89% | Fraser | .. |
| Gorton | Caroline Springs | 2135404 | 191 | 198 | 3.66% | Fraser | .. |
| Gorton | Caroline Springs | 2135405 | 284 | 288 | 1.41% | Fraser | .. |
| Gorton | Caroline Springs | 2135406 | 237 | 241 | 1.69% | Fraser | .. |
| Gorton | Caroline Springs | 2135407 | 280 | 275 | -1.79% | Fraser | .. |
| Gorton | Caroline Springs | 2135408 | 406 | 410 | 0.99% | Fraser | .. |
| Gorton | Caroline Springs | 2135409 | 299 | 313 | 4.68% | Fraser | .. |
| Gorton | Caroline Springs | 2135410 | 230 | 231 | 0.43% | Fraser | .. |
| Gorton | Caroline Springs | 2135411 | 130 | 128 | -1.54% | Fraser | .. |
| Gorton | Caroline Springs | 2135412 | 276 | 282 | 2.17% | Fraser | .. |
| Gorton | Caroline Springs | 2135413 | 270 | 273 | 1.11% | Fraser | .. |
| Gorton | Caroline Springs | 2135414 | 166 | 169 | 1.81% | Fraser | .. |
| Gorton | Caroline Springs | 2135415 | 177 | 180 | 1.69% | Fraser | .. |
| Gorton | Caroline Springs | 2135416 | 320 | 325 | 1.56% | Fraser | .. |
| Gorton | Caroline Springs | 2135417 | 176 | 180 | 2.27% | Fraser | .. |
| Gorton | Caroline Springs | 2135418 | 127 | 126 | -0.79% | Fraser | .. |
| Gorton | Caroline Springs | 2135419 | 361 | 380 | 5.26% | Fraser | .. |
| Gorton | Caroline Springs | 2135420 | 994 | 1 038 | 4.43% | Fraser | .. |
| Gorton | Caroline Springs | 2135421 | 507 | 561 | 10.65% | Fraser | .. |
| Gorton | Caroline Springs | 2135422 | 360 | 371 | 3.06% | Fraser | .. |
| Gorton | Caroline Springs | 2135423 | 358 | 368 | 2.79% | Fraser | .. |
| Gorton | Caroline Springs | 2135424 | 317 | 316 | -0.32% | Fraser | .. |
| Gorton | Caroline Springs | 2135425 | 245 | 261 | 6.53% | Fraser | .. |
| Gorton | Caroline Springs | 2135426 | 278 | 275 | -1.08% | Fraser | .. |
| Gorton | Caroline Springs | 2135427 | 221 | 226 | 2.26% | Fraser | .. |
| Gorton | Caroline Springs | 2135428 | 296 | 311 | 5.07% | Fraser | .. |
| Gorton | Caroline Springs | 2135429 | 221 | 221 | 0.00% | Fraser | .. |
| Gorton | Caroline Springs | 2135430 | 185 | 191 | 3.24% | Fraser | .. |

| Existing Division | SA2 Name | SA1 Code | Actual | Projected | Growth | Proposed Division | Split SA1 |
|--------------------|----------------------------------|----------|---------------|---------------|--------|-------------------|-----------|
| Gorton | Caroline Springs | 2135431 | 306 | 306 | 0.00% | Fraser | .. |
| Gorton | Caroline Springs | 2135432 | 310 | 308 | -0.65% | Fraser | .. |
| Gorton | Caroline Springs | 2135433 | 328 | 335 | 2.13% | Fraser | .. |
| Gorton | Caroline Springs | 2135434 | 221 | 219 | -0.90% | Fraser | .. |
| Gorton | Caroline Springs | 2135435 | 375 | 380 | 1.33% | Fraser | .. |
| Gorton | Caroline Springs | 2135436 | 211 | 217 | 2.84% | Fraser | .. |
| Gorton | Caroline Springs | 2135437 | 231 | 233 | 0.87% | Fraser | .. |
| Gorton | Caroline Springs | 2135438 | 154 | 154 | 0.00% | Fraser | .. |
| Gorton | Caroline Springs | 2135439 | 2 120 | 2 282 | 7.64% | Fraser | .. |
| Gorton | Caroline Springs | 2135440 | 685 | 710 | 3.65% | Fraser | .. |
| Gorton | Caroline Springs | 2135441 | 402 | 408 | 1.49% | Fraser | .. |
| Gorton | Caroline Springs | 2135442 | 171 | 176 | 2.92% | Fraser | .. |
| Gorton | Caroline Springs | 2135443 | 260 | 268 | 3.08% | Fraser | .. |
| Gorton | Caroline Springs | 2135444 | 282 | 293 | 3.90% | Fraser | .. |
| Gorton | Caroline Springs | 2135445 | 501 | 523 | 4.39% | Fraser | .. |
| Gorton | Caroline Springs | 2135446 | 214 | 219 | 2.34% | Fraser | .. |
| Gorton | Caroline Springs | 2135447 | 241 | 246 | 2.07% | Fraser | .. |
| Gorton | Caroline Springs | 2135448 | 132 | 138 | 4.55% | Fraser | .. |
| Gorton | Caroline Springs | 2135449 | 853 | 1 048 | 22.86% | Fraser | .. |
| | Caroline Springs | | 18 090 | 18 982 | | | .. |
| Gorton | Rockbank - Mount Cottrell | 2135905 | - | - | 0.00% | Fraser | .. |
| | Rockbank - Mount Cottrell | | - | - | | | .. |
| From Gorton | | | 48 319 | 50 365 | | | .. |
| Maribymong | Keilor Downs | 2133237 | 294 | 293 | -0.34% | Gorton | .. |
| Maribymong | Keilor Downs | 2133238 | 167 | 167 | 0.00% | Gorton | .. |
| Maribymong | Keilor Downs | 2133240 | 203 | 210 | 3.45% | Gorton | .. |
| | Keilor Downs | | 664 | 670 | | | .. |
| Maribymong | St Albans - North | 2133401 | 355 | 370 | 4.23% | Fraser | .. |
| Maribymong | St Albans - North | 2133402 | 269 | 280 | 4.09% | Fraser | .. |
| Maribymong | St Albans - North | 2133403 | 200 | 210 | 5.00% | Fraser | .. |
| Maribymong | St Albans - North | 2133404 | 284 | 282 | -0.70% | Fraser | .. |
| Maribymong | St Albans - North | 2133405 | 236 | 235 | -0.42% | Fraser | .. |
| Maribymong | St Albans - North | 2133406 | 218 | 229 | 5.05% | Fraser | .. |
| Maribymong | St Albans - North | 2133407 | 344 | 343 | -0.29% | Fraser | .. |
| Maribymong | St Albans - North | 2133408 | 168 | 177 | 5.36% | Fraser | .. |
| Maribymong | St Albans - North | 2133409 | 288 | 297 | 3.13% | Fraser | .. |
| Maribymong | St Albans - North | 2133410 | 242 | 243 | 0.41% | Fraser | .. |
| Maribymong | St Albans - North | 2133411 | 336 | 347 | 3.27% | Fraser | .. |
| Maribymong | St Albans - North | 2133412 | 253 | 266 | 5.14% | Fraser | .. |
| Maribymong | St Albans - North | 2133413 | 240 | 259 | 7.92% | Fraser | .. |
| Maribymong | St Albans - North | 2133414 | 245 | 242 | -1.22% | Fraser | .. |
| Maribymong | St Albans - North | 2133415 | 390 | 396 | 1.54% | Fraser | .. |
| Maribymong | St Albans - North | 2133416 | 214 | 231 | 7.94% | Fraser | .. |
| Maribymong | St Albans - North | 2133417 | 206 | 211 | 2.43% | Fraser | .. |
| Maribymong | St Albans - North | 2133418 | 290 | 303 | 4.48% | Fraser | .. |
| Maribymong | St Albans - North | 2133419 | 248 | 263 | 6.05% | Fraser | .. |
| Maribymong | St Albans - North | 2133420 | 276 | 298 | 7.97% | Fraser | .. |
| Maribymong | St Albans - North | 2133421 | 232 | 245 | 5.60% | Fraser | .. |
| Maribymong | St Albans - North | 2133422 | 274 | 283 | 3.28% | Fraser | .. |
| Maribymong | St Albans - North | 2133423 | 365 | 393 | 7.67% | Fraser | .. |
| Maribymong | St Albans - North | 2133424 | 271 | 286 | 5.54% | Fraser | .. |
| Maribymong | St Albans - North | 2133425 | 295 | 301 | 2.03% | Fraser | .. |
| Maribymong | St Albans - North | 2133426 | 383 | 415 | 8.36% | Fraser | .. |
| Maribymong | St Albans - North | 2133427 | 306 | 316 | 3.27% | Fraser | .. |
| Maribymong | St Albans - North | 2133428 | 301 | 300 | -0.33% | Fraser | .. |
| Maribymong | St Albans - North | 2133429 | 341 | 344 | 0.88% | Fraser | .. |
| Maribymong | St Albans - North | 2133430 | 349 | 350 | 0.29% | Fraser | .. |
| Maribymong | St Albans - North | 2133431 | 166 | 165 | -0.60% | Fraser | .. |
| Maribymong | St Albans - North | 2133432 | 224 | 234 | 4.46% | Fraser | .. |

Fraser

| Existing Division | SA2 Name | SA1 Code | Actual | Projected | Growth | Proposed Division | Split SA1 |
|-------------------|--------------------------|----------|--------|-----------|--------|-------------------|-----------|
| Maribymong | St Albans - North | 2133433 | 327 | 326 | -0.31% | Fraser | .. |
| Maribymong | St Albans - North | 2133434 | 214 | 223 | 4.21% | Fraser | .. |
| Maribymong | St Albans - North | 2133435 | 268 | 286 | 6.72% | Fraser | .. |
| Maribymong | St Albans - North | 2133436 | 363 | 374 | 3.03% | Fraser | .. |
| Maribymong | St Albans - North | 2133437 | 263 | 255 | -3.04% | Fraser | .. |
| Maribymong | St Albans - North | 2133438 | 192 | 191 | -0.52% | Fraser | .. |
| Maribymong | St Albans - North | 2133439 | 154 | 157 | 1.95% | Fraser | .. |
| Maribymong | St Albans - North | 2133440 | 315 | 316 | 0.32% | Fraser | .. |
| Maribymong | St Albans - North | 2133441 | 320 | 343 | 7.19% | Fraser | .. |
| Maribymong | St Albans - North | 2133442 | 301 | 296 | -1.66% | Fraser | .. |
| Maribymong | St Albans - North | 2133443 | 332 | 347 | 4.52% | Fraser | .. |
| Maribymong | St Albans - North | 2133444 | 129 | 126 | -2.33% | Fraser | .. |
| Maribymong | St Albans - North | 2133445 | 155 | 151 | -2.58% | Fraser | .. |
| | St Albans - North | | 12 142 | 12 505 | | | .. |
| Maribymong | St Albans - South | 2133501 | 317 | 335 | 5.68% | Fraser | .. |
| Maribymong | St Albans - South | 2133502 | 356 | 378 | 6.18% | Fraser | .. |
| Maribymong | St Albans - South | 2133503 | 283 | 292 | 3.18% | Fraser | .. |
| Maribymong | St Albans - South | 2133504 | 375 | 402 | 7.20% | Fraser | .. |
| Maribymong | St Albans - South | 2133505 | 161 | 170 | 5.59% | Fraser | .. |
| Maribymong | St Albans - South | 2133506 | 319 | 328 | 2.82% | Fraser | .. |
| Maribymong | St Albans - South | 2133507 | 233 | 238 | 2.15% | Fraser | .. |
| Maribymong | St Albans - South | 2133508 | 284 | 283 | -0.35% | Fraser | .. |
| Maribymong | St Albans - South | 2133509 | 233 | 237 | 1.72% | Fraser | .. |
| Maribymong | St Albans - South | 2133510 | 322 | 336 | 4.35% | Fraser | .. |
| Maribymong | St Albans - South | 2133511 | 280 | 293 | 4.64% | Fraser | .. |
| Maribymong | St Albans - South | 2133512 | 264 | 277 | 4.92% | Fraser | .. |
| Maribymong | St Albans - South | 2133513 | 221 | 225 | 1.81% | Fraser | .. |
| Maribymong | St Albans - South | 2133514 | 252 | 261 | 3.57% | Fraser | .. |
| Maribymong | St Albans - South | 2133515 | 329 | 343 | 4.26% | Fraser | .. |
| Maribymong | St Albans - South | 2133516 | 437 | 445 | 1.83% | Fraser | .. |
| Maribymong | St Albans - South | 2133517 | 347 | 357 | 2.88% | Fraser | .. |
| Maribymong | St Albans - South | 2133518 | 287 | 299 | 4.18% | Fraser | .. |
| Maribymong | St Albans - South | 2133519 | 180 | 189 | 5.00% | Fraser | .. |
| Maribymong | St Albans - South | 2133520 | 329 | 333 | 1.22% | Fraser | .. |
| Maribymong | St Albans - South | 2133521 | 310 | 330 | 6.45% | Fraser | .. |
| Maribymong | St Albans - South | 2133522 | 218 | 228 | 4.59% | Fraser | .. |
| Maribymong | St Albans - South | 2133523 | 214 | 219 | 2.34% | Fraser | .. |
| Maribymong | St Albans - South | 2133524 | 86 | 84 | -2.33% | Fraser | .. |
| Maribymong | St Albans - South | 2133525 | 232 | 233 | 0.43% | Fraser | .. |
| Maribymong | St Albans - South | 2133526 | 234 | 233 | -0.43% | Fraser | .. |
| Maribymong | St Albans - South | 2133527 | 414 | 425 | 2.66% | Fraser | .. |
| Maribymong | St Albans - South | 2133528 | 116 | 119 | 2.59% | Fraser | .. |
| Maribymong | St Albans - South | 2133529 | 329 | 336 | 2.13% | Fraser | .. |
| Maribymong | St Albans - South | 2133530 | 362 | 369 | 1.93% | Fraser | .. |
| Maribymong | St Albans - South | 2133531 | 266 | 262 | -1.50% | Fraser | .. |
| Maribymong | St Albans - South | 2133532 | 239 | 238 | -0.42% | Fraser | .. |
| Maribymong | St Albans - South | 2133533 | 214 | 221 | 3.27% | Fraser | .. |
| Maribymong | St Albans - South | 2133534 | 239 | 241 | 0.84% | Fraser | .. |
| Maribymong | St Albans - South | 2133535 | 321 | 324 | 0.93% | Fraser | .. |
| Maribymong | St Albans - South | 2133536 | 349 | 357 | 2.29% | Fraser | .. |
| Maribymong | St Albans - South | 2133537 | 206 | 213 | 3.40% | Fraser | .. |
| Maribymong | St Albans - South | 2133538 | 181 | 177 | -2.21% | Fraser | .. |
| | St Albans - South | | 10 339 | 10 630 | | | .. |
| Maribymong | Sunshine North | 2133701 | 247 | 255 | 3.24% | Fraser | .. |
| Maribymong | Sunshine North | 2133702 | 237 | 251 | 5.91% | Fraser | .. |
| Maribymong | Sunshine North | 2133703 | 409 | 407 | -0.49% | Fraser | .. |
| Maribymong | Sunshine North | 2133704 | 253 | 259 | 2.37% | Fraser | .. |
| Maribymong | Sunshine North | 2133705 | 276 | 288 | 4.35% | Fraser | .. |
| Maribymong | Sunshine North | 2133706 | 358 | 365 | 1.96% | Fraser | .. |

Fraser

| Existing Division | SA2 Name | SA1 Code | Actual | Projected | Growth | Proposed Division | Split SA1 |
|-------------------------|-----------------------|----------|----------------|----------------|--------|-------------------|-----------|
| Maribyrnong | Sunshine North | 2133707 | 186 | 186 | 0.00% | Fraser | .. |
| Maribyrnong | Sunshine North | 2133708 | 269 | 277 | 2.97% | Fraser | .. |
| Maribyrnong | Sunshine North | 2133709 | 302 | 317 | 4.97% | Fraser | .. |
| Maribyrnong | Sunshine North | 2133710 | 241 | 251 | 4.15% | Fraser | .. |
| Maribyrnong | Sunshine North | 2133711 | 286 | 299 | 4.55% | Fraser | .. |
| Maribyrnong | Sunshine North | 2133712 | 421 | 428 | 1.66% | Fraser | .. |
| Maribyrnong | Sunshine North | 2133713 | 303 | 317 | 4.62% | Fraser | .. |
| Maribyrnong | Sunshine North | 2133714 | 246 | 291 | 18.29% | Fraser | .. |
| Maribyrnong | Sunshine North | 2133715 | 209 | 222 | 6.22% | Fraser | .. |
| Maribyrnong | Sunshine North | 2133716 | 270 | 273 | 1.11% | Fraser | .. |
| Maribyrnong | Sunshine North | 2133717 | 326 | 338 | 3.68% | Fraser | .. |
| Maribyrnong | Sunshine North | 2133718 | 400 | 405 | 1.25% | Fraser | .. |
| Maribyrnong | Sunshine North | 2133719 | 223 | 231 | 3.59% | Fraser | .. |
| Maribyrnong | Sunshine North | 2133720 | 331 | 339 | 2.42% | Fraser | .. |
| Maribyrnong | Sunshine North | 2133721 | 232 | 230 | -0.86% | Fraser | .. |
| Maribyrnong | Sunshine North | 2133722 | 307 | 307 | 0.00% | Fraser | .. |
| Maribyrnong | Sunshine North | 2133723 | 287 | 289 | 0.70% | Fraser | .. |
| Maribyrnong | Sunshine North | 2133724 | 438 | 443 | 1.14% | Fraser | .. |
| Maribyrnong | Sunshine North | 2133725 | - | - | 0.00% | Fraser | .. |
| Maribyrnong | Sunshine North | 2133726 | 426 | 438 | 2.82% | Fraser | .. |
| | Sunshine North | | 7 483 | 7 706 | | | .. |
| Maribyrnong | Braybrook | 2134701 | 271 | 277 | 2.21% | Fraser | .. |
| Maribyrnong | Braybrook | 2134702 | 336 | 351 | 4.46% | Fraser | .. |
| Maribyrnong | Braybrook | 2134703 | 222 | 225 | 1.35% | Fraser | .. |
| Maribyrnong | Braybrook | 2134704 | 188 | 198 | 5.32% | Fraser | .. |
| Maribyrnong | Braybrook | 2134705 | 152 | 154 | 1.32% | Fraser | .. |
| Maribyrnong | Braybrook | 2134706 | 196 | 201 | 2.55% | Fraser | .. |
| Maribyrnong | Braybrook | 2134707 | 199 | 207 | 4.02% | Fraser | .. |
| Maribyrnong | Braybrook | 2134710 | 210 | 214 | 1.90% | Fraser | .. |
| Maribyrnong | Braybrook | 2134711 | 404 | 409 | 1.24% | Fraser | .. |
| Maribyrnong | Braybrook | 2134718 | 132 | 141 | 6.82% | Fraser | .. |
| Maribyrnong | Braybrook | 2134719 | 193 | 201 | 4.15% | Fraser | .. |
| Maribyrnong | Braybrook | 2134720 | 377 | 382 | 1.33% | Fraser | .. |
| Maribyrnong | Braybrook | 2134726 | 259 | 280 | 8.11% | Fraser | .. |
| Maribyrnong | Braybrook | 2134727 | 300 | 320 | 6.67% | Fraser | .. |
| Maribyrnong | Braybrook | 2134730 | 265 | 274 | 3.40% | Fraser | .. |
| Maribyrnong | Braybrook | 2134731 | 240 | 256 | 6.67% | Fraser | .. |
| Maribyrnong | Braybrook | 2134732 | 250 | 260 | 4.00% | Fraser | .. |
| Maribyrnong | Braybrook | 2134733 | 221 | 228 | 3.17% | Fraser | .. |
| Maribyrnong | Braybrook | 2134735 | 310 | 333 | 7.42% | Fraser | .. |
| Maribyrnong | Braybrook | 2134736 | 185 | 200 | 8.11% | Fraser | .. |
| | Braybrook | | 4 910 | 5 111 | | | .. |
| From Maribyrnong | | | 35 538 | 36 622 | | | .. |
| Fraser Total | | | 109 946 | 113 893 | | | .. |

Gellibrand

| Existing Division | SA2 Name | SA1 Code | Actual | Projected | Growth | Proposed Division | Split SA1 |
|-------------------|----------------|----------|--------------|--------------|--------|-------------------|-----------|
| Gellibrand | Altona | 2134101 | 562 | 592 | 5.34% | Gellibrand | .. |
| Gellibrand | Altona | 2134102 | 340 | 344 | 1.18% | Gellibrand | .. |
| Gellibrand | Altona | 2134103 | 437 | 432 | -1.14% | Gellibrand | .. |
| Gellibrand | Altona | 2134104 | 238 | 237 | -0.42% | Gellibrand | .. |
| Gellibrand | Altona | 2134105 | 349 | 347 | -0.57% | Gellibrand | .. |
| Gellibrand | Altona | 2134106 | 319 | 332 | 4.08% | Gellibrand | .. |
| Gellibrand | Altona | 2134107 | 303 | 301 | -0.66% | Gellibrand | .. |
| Gellibrand | Altona | 2134108 | 327 | 329 | 0.61% | Gellibrand | .. |
| Gellibrand | Altona | 2134109 | - | - | 0.00% | Gellibrand | .. |
| Gellibrand | Altona | 2134110 | 326 | 331 | 1.53% | Gellibrand | .. |
| Gellibrand | Altona | 2134111 | 223 | 233 | 4.48% | Gellibrand | .. |
| Gellibrand | Altona | 2134112 | 301 | 306 | 1.66% | Gellibrand | .. |
| Gellibrand | Altona | 2134113 | 513 | 533 | 3.90% | Gellibrand | .. |
| Gellibrand | Altona | 2134114 | 309 | 307 | -0.65% | Gellibrand | .. |
| Gellibrand | Altona | 2134115 | 190 | 187 | -1.58% | Gellibrand | .. |
| Gellibrand | Altona | 2134116 | 436 | 453 | 3.90% | Gellibrand | .. |
| Gellibrand | Altona | 2134117 | 556 | 577 | 3.78% | Gellibrand | .. |
| Gellibrand | Altona | 2134118 | 471 | 499 | 5.94% | Gellibrand | .. |
| Gellibrand | Altona | 2134119 | 473 | 506 | 6.98% | Gellibrand | .. |
| Gellibrand | Altona | 2134120 | 342 | 345 | 0.88% | Gellibrand | .. |
| Gellibrand | Altona | 2134121 | 462 | 483 | 4.55% | Gellibrand | .. |
| Gellibrand | Altona | 2134122 | 550 | 551 | 0.18% | Gellibrand | .. |
| Gellibrand | Altona | 2134123 | - | - | 0.00% | Gellibrand | .. |
| Gellibrand | Altona | 2134124 | 239 | 238 | -0.42% | Gellibrand | .. |
| Gellibrand | Altona | 2134125 | 216 | 223 | 3.24% | Gellibrand | .. |
| Gellibrand | Altona | 2134126 | 259 | 258 | -0.39% | Gellibrand | .. |
| Gellibrand | Altona | 2134127 | 220 | 224 | 1.82% | Gellibrand | .. |
| Gellibrand | Altona | 2134128 | 406 | 404 | -0.49% | Gellibrand | .. |
| Gellibrand | Altona | 2134129 | - | - | 0.00% | Gellibrand | .. |
| Gellibrand | Altona | 2134130 | - | - | 0.00% | Gellibrand | .. |
| | Altona | | 9 367 | 9 572 | | | .. |
| Gellibrand | Altona Meadows | 2134201 | 184 | 184 | 0.00% | Gellibrand | .. |
| Gellibrand | Altona Meadows | 2134202 | 289 | 286 | -1.04% | Gellibrand | .. |
| Gellibrand | Altona Meadows | 2134203 | 268 | 268 | 0.00% | Gellibrand | .. |
| Gellibrand | Altona Meadows | 2134204 | 358 | 365 | 1.96% | Gellibrand | .. |
| Gellibrand | Altona Meadows | 2134205 | 401 | 409 | 2.00% | Gellibrand | .. |
| Gellibrand | Altona Meadows | 2134206 | 464 | 471 | 1.51% | Gellibrand | .. |
| Gellibrand | Altona Meadows | 2134207 | 215 | 213 | -0.93% | Gellibrand | .. |
| Gellibrand | Altona Meadows | 2134208 | - | - | 0.00% | Gellibrand | .. |
| Gellibrand | Altona Meadows | 2134209 | - | - | 0.00% | Gellibrand | .. |
| Gellibrand | Altona Meadows | 2134210 | 227 | 241 | 6.17% | Gellibrand | .. |
| Gellibrand | Altona Meadows | 2134212 | 150 | 157 | 4.67% | Gellibrand | .. |
| Gellibrand | Altona Meadows | 2134216 | 207 | 208 | 0.48% | Gellibrand | .. |
| Gellibrand | Altona Meadows | 2134217 | 193 | 200 | 3.63% | Gellibrand | .. |
| Gellibrand | Altona Meadows | 2134218 | 382 | 383 | 0.26% | Gellibrand | .. |
| Gellibrand | Altona Meadows | 2134219 | 354 | 357 | 0.85% | Gellibrand | .. |
| Gellibrand | Altona Meadows | 2134220 | 422 | 430 | 1.90% | Gellibrand | .. |
| Gellibrand | Altona Meadows | 2134221 | 350 | 360 | 2.86% | Gellibrand | .. |
| Gellibrand | Altona Meadows | 2134222 | 366 | 383 | 4.64% | Gellibrand | .. |
| Gellibrand | Altona Meadows | 2134223 | 391 | 412 | 5.37% | Gellibrand | .. |
| Gellibrand | Altona Meadows | 2134224 | 320 | 327 | 2.19% | Gellibrand | .. |
| Gellibrand | Altona Meadows | 2134230 | 231 | 231 | 0.00% | Gellibrand | .. |
| Gellibrand | Altona Meadows | 2134231 | 233 | 229 | -1.72% | Gellibrand | .. |
| Gellibrand | Altona Meadows | 2134232 | 157 | 157 | 0.00% | Gellibrand | .. |
| Gellibrand | Altona Meadows | 2134233 | 177 | 176 | -0.56% | Gellibrand | .. |
| Gellibrand | Altona Meadows | 2134234 | 350 | 356 | 1.71% | Gellibrand | .. |
| Gellibrand | Altona Meadows | 2134235 | 283 | 302 | 6.71% | Gellibrand | .. |
| Gellibrand | Altona Meadows | 2134236 | 255 | 269 | 5.49% | Gellibrand | .. |
| Gellibrand | Altona Meadows | 2134237 | 280 | 289 | 3.21% | Gellibrand | .. |

Gellibrand

| Existing Division | SA2 Name | SA1 Code | Actual | Projected | Growth | Proposed Division | Split SA1 |
|-------------------|-----------------------|----------|--------|-----------|--------|-------------------|-----------|
| Gellibrand | Altona Meadows | 2134238 | 265 | 270 | 1.89% | Gellibrand | .. |
| Gellibrand | Altona Meadows | 2134239 | 251 | 253 | 0.80% | Gellibrand | .. |
| Gellibrand | Altona Meadows | 2134240 | 238 | 237 | -0.42% | Gellibrand | .. |
| Gellibrand | Altona Meadows | 2134241 | 385 | 384 | -0.26% | Gellibrand | .. |
| Gellibrand | Altona Meadows | 2134242 | 318 | 318 | 0.00% | Gellibrand | .. |
| Gellibrand | Altona Meadows | 2134243 | 307 | 316 | 2.93% | Gellibrand | .. |
| Gellibrand | Altona Meadows | 2134244 | 334 | 342 | 2.40% | Gellibrand | .. |
| Gellibrand | Altona Meadows | 2134245 | 413 | 414 | 0.24% | Gellibrand | .. |
| | Altona Meadows | | 10 018 | 10 197 | | | .. |
| Gellibrand | Altona North | 2134301 | 176 | 173 | -1.70% | Gellibrand | .. |
| Gellibrand | Altona North | 2134302 | 319 | 318 | -0.31% | Gellibrand | .. |
| Gellibrand | Altona North | 2134303 | - | - | 0.00% | Gellibrand | .. |
| Gellibrand | Altona North | 2134304 | 423 | 442 | 4.49% | Gellibrand | .. |
| Gellibrand | Altona North | 2134305 | 346 | 356 | 2.89% | Gellibrand | .. |
| Gellibrand | Altona North | 2134306 | 480 | 498 | 3.75% | Gellibrand | .. |
| Gellibrand | Altona North | 2134307 | 314 | 324 | 3.18% | Gellibrand | .. |
| Gellibrand | Altona North | 2134308 | 2 | 2 | 0.00% | Gellibrand | .. |
| Gellibrand | Altona North | 2134309 | 1 | 1 | 0.00% | Gellibrand | .. |
| Gellibrand | Altona North | 2134310 | 321 | 321 | 0.00% | Gellibrand | .. |
| Gellibrand | Altona North | 2134311 | 218 | 216 | -0.92% | Gellibrand | .. |
| Gellibrand | Altona North | 2134312 | 485 | 498 | 2.68% | Gellibrand | .. |
| Gellibrand | Altona North | 2134313 | 225 | 231 | 2.67% | Gellibrand | .. |
| Gellibrand | Altona North | 2134314 | 257 | 267 | 3.89% | Gellibrand | .. |
| Gellibrand | Altona North | 2134315 | 289 | 299 | 3.46% | Gellibrand | .. |
| Gellibrand | Altona North | 2134316 | 278 | 295 | 6.12% | Gellibrand | .. |
| Gellibrand | Altona North | 2134317 | 319 | 326 | 2.19% | Gellibrand | .. |
| Gellibrand | Altona North | 2134318 | 366 | 373 | 1.91% | Gellibrand | .. |
| Gellibrand | Altona North | 2134319 | 264 | 267 | 1.14% | Gellibrand | .. |
| Gellibrand | Altona North | 2134320 | 311 | 323 | 3.86% | Gellibrand | .. |
| Gellibrand | Altona North | 2134321 | 271 | 275 | 1.48% | Gellibrand | .. |
| Gellibrand | Altona North | 2134322 | 389 | 399 | 2.57% | Gellibrand | .. |
| Gellibrand | Altona North | 2134323 | 324 | 335 | 3.40% | Gellibrand | .. |
| Gellibrand | Altona North | 2134324 | 529 | 542 | 2.46% | Gellibrand | .. |
| Gellibrand | Altona North | 2134325 | 378 | 375 | -0.79% | Gellibrand | .. |
| Gellibrand | Altona North | 2134326 | 417 | 432 | 3.60% | Gellibrand | .. |
| Gellibrand | Altona North | 2134327 | 308 | 318 | 3.25% | Gellibrand | .. |
| Gellibrand | Altona North | 2134328 | 289 | 298 | 3.11% | Gellibrand | .. |
| Gellibrand | Altona North | 2134329 | 184 | 184 | 0.00% | Gellibrand | .. |
| Gellibrand | Altona North | 2134330 | 394 | 390 | -1.02% | Gellibrand | .. |
| Gellibrand | Altona North | 2134331 | 164 | 167 | 1.83% | Gellibrand | .. |
| Gellibrand | Altona North | 2134332 | 313 | 314 | 0.32% | Gellibrand | .. |
| | Altona North | | 9 354 | 9 559 | | | .. |
| Gellibrand | Newport | 2134401 | 193 | 192 | -0.52% | Gellibrand | .. |
| Gellibrand | Newport | 2134402 | 303 | 323 | 6.60% | Gellibrand | .. |
| Gellibrand | Newport | 2134403 | 421 | 444 | 5.46% | Gellibrand | .. |
| Gellibrand | Newport | 2134404 | 276 | 292 | 5.80% | Gellibrand | .. |
| Gellibrand | Newport | 2134405 | 430 | 460 | 6.98% | Gellibrand | .. |
| Gellibrand | Newport | 2134406 | 368 | 391 | 6.25% | Gellibrand | .. |
| Gellibrand | Newport | 2134407 | 410 | 441 | 7.56% | Gellibrand | .. |
| Gellibrand | Newport | 2134408 | 273 | 292 | 6.96% | Gellibrand | .. |
| Gellibrand | Newport | 2134409 | 322 | 325 | 0.93% | Gellibrand | .. |
| Gellibrand | Newport | 2134410 | 339 | 346 | 2.06% | Gellibrand | .. |
| Gellibrand | Newport | 2134411 | 365 | 381 | 4.38% | Gellibrand | .. |
| Gellibrand | Newport | 2134412 | 372 | 377 | 1.34% | Gellibrand | .. |
| Gellibrand | Newport | 2134413 | - | - | 0.00% | Gellibrand | .. |
| Gellibrand | Newport | 2134414 | - | - | 0.00% | Gellibrand | .. |
| Gellibrand | Newport | 2134415 | 320 | 336 | 5.00% | Gellibrand | .. |
| Gellibrand | Newport | 2134416 | 242 | 256 | 5.79% | Gellibrand | .. |
| Gellibrand | Newport | 2134417 | 267 | 292 | 9.36% | Gellibrand | .. |

Gellibrand

| Existing Division | SA2 Name | SA1 Code | Actual | Projected | Growth | Proposed Division | Split SA1 |
|-------------------|----------------|----------|--------|-----------|--------|-------------------|-----------|
| Gellibrand | Newport | 2134418 | 193 | 204 | 5.70% | Gellibrand | .. |
| Gellibrand | Newport | 2134419 | 310 | 317 | 2.26% | Gellibrand | .. |
| Gellibrand | Newport | 2134420 | 275 | 276 | 0.36% | Gellibrand | .. |
| Gellibrand | Newport | 2134421 | 298 | 311 | 4.36% | Gellibrand | .. |
| Gellibrand | Newport | 2134422 | 386 | 396 | 2.59% | Gellibrand | .. |
| Gellibrand | Newport | 2134423 | 332 | 356 | 7.23% | Gellibrand | .. |
| Gellibrand | Newport | 2134424 | - | - | 0.00% | Gellibrand | .. |
| Gellibrand | Newport | 2134425 | 395 | 398 | 0.76% | Gellibrand | .. |
| Gellibrand | Newport | 2134426 | 327 | 330 | 0.92% | Gellibrand | .. |
| Gellibrand | Newport | 2134427 | 255 | 263 | 3.14% | Gellibrand | .. |
| Gellibrand | Newport | 2134428 | 292 | 307 | 5.14% | Gellibrand | .. |
| Gellibrand | Newport | 2134429 | 335 | 341 | 1.79% | Gellibrand | .. |
| Gellibrand | Newport | 2134430 | 435 | 454 | 4.37% | Gellibrand | .. |
| Gellibrand | Newport | 2134431 | 426 | 428 | 0.47% | Gellibrand | .. |
| Gellibrand | Newport | 2134432 | 191 | 205 | 7.33% | Gellibrand | .. |
| Gellibrand | Newport | 2134433 | 173 | 182 | 5.20% | Gellibrand | .. |
| Gellibrand | Newport | 2134434 | 314 | 326 | 3.82% | Gellibrand | .. |
| Gellibrand | Newport | 2134435 | 244 | 255 | 4.51% | Gellibrand | .. |
| Gellibrand | Newport | 2134436 | 229 | 229 | 0.00% | Gellibrand | .. |
| Gellibrand | Newport | 2134437 | 361 | 368 | 1.94% | Gellibrand | .. |
| Gellibrand | Newport | 2134438 | 193 | 205 | 6.22% | Gellibrand | .. |
| Gellibrand | Newport | 2134439 | 448 | 474 | 5.80% | Gellibrand | .. |
| Gellibrand | Newport | 2134440 | 402 | 421 | 4.73% | Gellibrand | .. |
| Gellibrand | Newport | 2134441 | 152 | 163 | 7.24% | Gellibrand | .. |
| Gellibrand | Newport | 2134442 | 474 | 485 | 2.32% | Gellibrand | .. |
| | Newport | | 12 341 | 12 842 | | | .. |
| Gellibrand | Williamstown | 2134601 | 350 | 349 | -0.29% | Gellibrand | .. |
| Gellibrand | Williamstown | 2134602 | 238 | 244 | 2.52% | Gellibrand | .. |
| Gellibrand | Williamstown | 2134603 | 358 | 371 | 3.63% | Gellibrand | .. |
| Gellibrand | Williamstown | 2134604 | 499 | 523 | 4.81% | Gellibrand | .. |
| Gellibrand | Williamstown | 2134605 | 359 | 367 | 2.23% | Gellibrand | .. |
| Gellibrand | Williamstown | 2134606 | 306 | 309 | 0.98% | Gellibrand | .. |
| Gellibrand | Williamstown | 2134607 | 238 | 244 | 2.52% | Gellibrand | .. |
| Gellibrand | Williamstown | 2134608 | 229 | 229 | 0.00% | Gellibrand | .. |
| Gellibrand | Williamstown | 2134609 | 517 | 534 | 3.29% | Gellibrand | .. |
| Gellibrand | Williamstown | 2134610 | 295 | 313 | 6.10% | Gellibrand | .. |
| Gellibrand | Williamstown | 2134611 | 331 | 345 | 4.23% | Gellibrand | .. |
| Gellibrand | Williamstown | 2134612 | 317 | 349 | 10.09% | Gellibrand | .. |
| Gellibrand | Williamstown | 2134613 | 476 | 495 | 3.99% | Gellibrand | .. |
| Gellibrand | Williamstown | 2134614 | 346 | 352 | 1.73% | Gellibrand | .. |
| Gellibrand | Williamstown | 2134615 | 219 | 218 | -0.46% | Gellibrand | .. |
| Gellibrand | Williamstown | 2134616 | 306 | 306 | 0.00% | Gellibrand | .. |
| Gellibrand | Williamstown | 2134617 | 433 | 426 | -1.62% | Gellibrand | .. |
| Gellibrand | Williamstown | 2134618 | 352 | 382 | 8.52% | Gellibrand | .. |
| Gellibrand | Williamstown | 2134619 | 358 | 357 | -0.28% | Gellibrand | .. |
| Gellibrand | Williamstown | 2134620 | 319 | 325 | 1.88% | Gellibrand | .. |
| Gellibrand | Williamstown | 2134621 | 332 | 336 | 1.20% | Gellibrand | .. |
| Gellibrand | Williamstown | 2134622 | 396 | 400 | 1.01% | Gellibrand | .. |
| Gellibrand | Williamstown | 2134623 | 338 | 360 | 6.51% | Gellibrand | .. |
| Gellibrand | Williamstown | 2134624 | 476 | 477 | 0.21% | Gellibrand | .. |
| Gellibrand | Williamstown | 2134625 | 276 | 274 | -0.72% | Gellibrand | .. |
| Gellibrand | Williamstown | 2134626 | 276 | 283 | 2.54% | Gellibrand | .. |
| Gellibrand | Williamstown | 2134627 | 292 | 295 | 1.03% | Gellibrand | .. |
| Gellibrand | Williamstown | 2134628 | 290 | 292 | 0.69% | Gellibrand | .. |
| Gellibrand | Williamstown | 2134629 | 72 | 73 | 1.39% | Gellibrand | .. |
| Gellibrand | Williamstown | 2134630 | 549 | 587 | 6.92% | Gellibrand | .. |
| Gellibrand | Williamstown | 2134631 | 206 | 224 | 8.74% | Gellibrand | .. |
| Gellibrand | Williamstown | 2134632 | 532 | 570 | 7.14% | Gellibrand | .. |
| Gellibrand | Williamstown | 2134633 | 204 | 211 | 3.43% | Gellibrand | .. |

Gellibrand

| Existing Division | SA2 Name | SA1 Code | Actual | Projected | Growth | Proposed Division | Split SA1 |
|-------------------|----------------------------|----------|--------|-----------|--------|-------------------|-----------|
| Gellibrand | Williamstown | 2134634 | 197 | 202 | 2.54% | Gellibrand | .. |
| Gellibrand | Williamstown | 2134635 | 167 | 165 | -1.20% | Gellibrand | .. |
| | Williamstown | | 11 449 | 11 787 | | | .. |
| Gellibrand | Footscray | 2134801 | 249 | 255 | 2.41% | Gellibrand | .. |
| Gellibrand | Footscray | 2134802 | 399 | 403 | 1.00% | Gellibrand | .. |
| Gellibrand | Footscray | 2134803 | 366 | 378 | 3.28% | Gellibrand | .. |
| Gellibrand | Footscray | 2134807 | 286 | 310 | 8.39% | Gellibrand | .. |
| Gellibrand | Footscray | 2134809 | 743 | 798 | 7.40% | Gellibrand | .. |
| Gellibrand | Footscray | 2134810 | 260 | 288 | 10.77% | Gellibrand | .. |
| Gellibrand | Footscray | 2134811 | 318 | 345 | 8.49% | Gellibrand | .. |
| Gellibrand | Footscray | 2134812 | 367 | 371 | 1.09% | Gellibrand | .. |
| Gellibrand | Footscray | 2134813 | 303 | 319 | 5.28% | Gellibrand | .. |
| Gellibrand | Footscray | 2134814 | 343 | 350 | 2.04% | Gellibrand | .. |
| Gellibrand | Footscray | 2134815 | 409 | 430 | 5.13% | Gellibrand | .. |
| Gellibrand | Footscray | 2134816 | 321 | 336 | 4.67% | Gellibrand | .. |
| Gellibrand | Footscray | 2134817 | 260 | 259 | -0.38% | Gellibrand | .. |
| Gellibrand | Footscray | 2134818 | 189 | 186 | -1.59% | Gellibrand | .. |
| Gellibrand | Footscray | 2134819 | 430 | 449 | 4.42% | Gellibrand | .. |
| Gellibrand | Footscray | 2134820 | 233 | 264 | 13.30% | Gellibrand | .. |
| Gellibrand | Footscray | 2134821 | 877 | 1 008 | 14.94% | Gellibrand | .. |
| Gellibrand | Footscray | 2134822 | 282 | 288 | 2.13% | Gellibrand | .. |
| Gellibrand | Footscray | 2134823 | 155 | 157 | 1.29% | Gellibrand | .. |
| Gellibrand | Footscray | 2134824 | 344 | 358 | 4.07% | Gellibrand | .. |
| Gellibrand | Footscray | 2134826 | 312 | 313 | 0.32% | Gellibrand | .. |
| Gellibrand | Footscray | 2134827 | 317 | 327 | 3.15% | Gellibrand | .. |
| Gellibrand | Footscray | 2134828 | 791 | 891 | 12.64% | Gellibrand | .. |
| Gellibrand | Footscray | 2134830 | 257 | 263 | 2.33% | Gellibrand | .. |
| | Footscray | | 8 811 | 9 346 | | | .. |
| Gellibrand | Seddon - Kingsville | 2135001 | 286 | 303 | 5.94% | Gellibrand | .. |
| Gellibrand | Seddon - Kingsville | 2135002 | 297 | 301 | 1.35% | Gellibrand | .. |
| Gellibrand | Seddon - Kingsville | 2135003 | 377 | 381 | 1.06% | Gellibrand | .. |
| Gellibrand | Seddon - Kingsville | 2135004 | 278 | 282 | 1.44% | Gellibrand | .. |
| Gellibrand | Seddon - Kingsville | 2135005 | 333 | 330 | -0.90% | Gellibrand | .. |
| Gellibrand | Seddon - Kingsville | 2135006 | 315 | 320 | 1.59% | Gellibrand | .. |
| Gellibrand | Seddon - Kingsville | 2135007 | 293 | 300 | 2.39% | Gellibrand | .. |
| Gellibrand | Seddon - Kingsville | 2135008 | 332 | 346 | 4.22% | Gellibrand | .. |
| Gellibrand | Seddon - Kingsville | 2135009 | 387 | 426 | 10.08% | Gellibrand | .. |
| Gellibrand | Seddon - Kingsville | 2135010 | 298 | 293 | -1.68% | Gellibrand | .. |
| Gellibrand | Seddon - Kingsville | 2135011 | 373 | 396 | 6.17% | Gellibrand | .. |
| Gellibrand | Seddon - Kingsville | 2135012 | 354 | 365 | 3.11% | Gellibrand | .. |
| Gellibrand | Seddon - Kingsville | 2135013 | 368 | 369 | 0.27% | Gellibrand | .. |
| Gellibrand | Seddon - Kingsville | 2135014 | 408 | 419 | 2.70% | Gellibrand | .. |
| Gellibrand | Seddon - Kingsville | 2135015 | 242 | 249 | 2.89% | Gellibrand | .. |
| Gellibrand | Seddon - Kingsville | 2135016 | 414 | 442 | 6.76% | Gellibrand | .. |
| Gellibrand | Seddon - Kingsville | 2135017 | 352 | 367 | 4.26% | Gellibrand | .. |
| Gellibrand | Seddon - Kingsville | 2135018 | 538 | 564 | 4.83% | Gellibrand | .. |
| Gellibrand | Seddon - Kingsville | 2135019 | 300 | 303 | 1.00% | Gellibrand | .. |
| | Seddon - Kingsville | | 6 545 | 6 756 | | | .. |
| Gellibrand | West Footscray - Tottenham | 2135103 | 292 | 306 | 4.79% | Gellibrand | .. |
| Gellibrand | West Footscray - Tottenham | 2135105 | 350 | 356 | 1.71% | Gellibrand | .. |
| Gellibrand | West Footscray - Tottenham | 2135106 | 281 | 291 | 3.56% | Gellibrand | .. |
| Gellibrand | West Footscray - Tottenham | 2135107 | 348 | 358 | 2.87% | Gellibrand | .. |
| Gellibrand | West Footscray - Tottenham | 2135108 | 251 | 267 | 6.37% | Gellibrand | .. |
| Gellibrand | West Footscray - Tottenham | 2135109 | 386 | 415 | 7.51% | Gellibrand | .. |
| Gellibrand | West Footscray - Tottenham | 2135110 | 390 | 401 | 2.82% | Gellibrand | .. |
| Gellibrand | West Footscray - Tottenham | 2135111 | 1 | 1 | 0.00% | Gellibrand | .. |
| Gellibrand | West Footscray - Tottenham | 2135112 | 201 | 216 | 7.46% | Fraser | .. |
| Gellibrand | West Footscray - Tottenham | 2135113 | 350 | 348 | -0.57% | Gellibrand | .. |
| Gellibrand | West Footscray - Tottenham | 2135114 | 7 | 7 | 0.00% | Fraser | .. |

Gellibrand

| Existing Division | SA2 Name | SA1 Code | Actual | Projected | Growth | Proposed Division | Split SA1 |
|-------------------|-----------------------------------|----------|--------|-----------|--------|-------------------|-----------|
| Gellibrand | West Footscray - Tottenham | 2135117 | 241 | 260 | 7.88% | Gellibrand | .. |
| Gellibrand | West Footscray - Tottenham | 2135118 | 304 | 309 | 1.64% | Gellibrand | .. |
| Gellibrand | West Footscray - Tottenham | 2135119 | 225 | 251 | 11.56% | Gellibrand | .. |
| Gellibrand | West Footscray - Tottenham | 2135120 | 348 | 364 | 4.60% | Gellibrand | .. |
| Gellibrand | West Footscray - Tottenham | 2135121 | 237 | 240 | 1.27% | Gellibrand | .. |
| Gellibrand | West Footscray - Tottenham | 2135122 | 325 | 334 | 2.77% | Gellibrand | .. |
| Gellibrand | West Footscray - Tottenham | 2135123 | 33 | 32 | -3.03% | Gellibrand | .. |
| Gellibrand | West Footscray - Tottenham | 2135124 | 220 | 228 | 3.64% | Gellibrand | .. |
| Gellibrand | West Footscray - Tottenham | 2135125 | 314 | 326 | 3.82% | Gellibrand | .. |
| Gellibrand | West Footscray - Tottenham | 2135126 | 355 | 389 | 9.58% | Gellibrand | .. |
| Gellibrand | West Footscray - Tottenham | 2135127 | 163 | 160 | -1.84% | Gellibrand | .. |
| | West Footscray - Tottenham | | 5 622 | 5 859 | | | .. |
| Gellibrand | Yarraville | 2135201 | 330 | 331 | 0.30% | Gellibrand | .. |
| Gellibrand | Yarraville | 2135202 | 367 | 373 | 1.63% | Gellibrand | .. |
| Gellibrand | Yarraville | 2135203 | 358 | 380 | 6.15% | Gellibrand | .. |
| Gellibrand | Yarraville | 2135204 | 222 | 233 | 4.95% | Gellibrand | .. |
| Gellibrand | Yarraville | 2135205 | 378 | 424 | 12.17% | Gellibrand | .. |
| Gellibrand | Yarraville | 2135206 | 493 | 504 | 2.23% | Gellibrand | .. |
| Gellibrand | Yarraville | 2135207 | 503 | 531 | 5.57% | Gellibrand | .. |
| Gellibrand | Yarraville | 2135208 | 362 | 385 | 6.35% | Gellibrand | .. |
| Gellibrand | Yarraville | 2135209 | 342 | 348 | 1.75% | Gellibrand | .. |
| Gellibrand | Yarraville | 2135210 | 328 | 333 | 1.52% | Gellibrand | .. |
| Gellibrand | Yarraville | 2135211 | 273 | 286 | 4.76% | Gellibrand | .. |
| Gellibrand | Yarraville | 2135212 | 418 | 441 | 5.50% | Gellibrand | .. |
| Gellibrand | Yarraville | 2135213 | 328 | 339 | 3.35% | Gellibrand | .. |
| Gellibrand | Yarraville | 2135214 | 261 | 271 | 3.83% | Gellibrand | .. |
| Gellibrand | Yarraville | 2135215 | 325 | 339 | 4.31% | Gellibrand | .. |
| Gellibrand | Yarraville | 2135216 | 386 | 404 | 4.66% | Gellibrand | .. |
| Gellibrand | Yarraville | 2135217 | 338 | 352 | 4.14% | Gellibrand | .. |
| Gellibrand | Yarraville | 2135218 | 352 | 351 | -0.28% | Gellibrand | .. |
| Gellibrand | Yarraville | 2135219 | 433 | 443 | 2.31% | Gellibrand | .. |
| Gellibrand | Yarraville | 2135220 | 191 | 197 | 3.14% | Gellibrand | .. |
| Gellibrand | Yarraville | 2135221 | 316 | 329 | 4.11% | Gellibrand | .. |
| Gellibrand | Yarraville | 2135222 | 384 | 397 | 3.39% | Gellibrand | .. |
| Gellibrand | Yarraville | 2135223 | 321 | 328 | 2.18% | Gellibrand | .. |
| Gellibrand | Yarraville | 2135224 | 452 | 456 | 0.88% | Gellibrand | .. |
| Gellibrand | Yarraville | 2135225 | 256 | 257 | 0.39% | Gellibrand | .. |
| Gellibrand | Yarraville | 2135226 | 437 | 438 | 0.23% | Gellibrand | .. |
| Gellibrand | Yarraville | 2135227 | - | - | 0.00% | Gellibrand | .. |
| Gellibrand | Yarraville | 2135228 | 348 | 376 | 8.05% | Gellibrand | .. |
| Gellibrand | Yarraville | 2135229 | 332 | 343 | 3.31% | Gellibrand | .. |
| Gellibrand | Yarraville | 2135230 | 373 | 374 | 0.27% | Gellibrand | .. |
| Gellibrand | Yarraville | 2135231 | 225 | 226 | 0.44% | Gellibrand | .. |
| Gellibrand | Yarraville | 2135232 | - | - | 0.00% | Gellibrand | .. |
| | Yarraville | | 10 432 | 10 789 | | | .. |
| | From Gellibrand | | 83 939 | 86 707 | | | .. |
| Lalor | Altona Meadows | 2134209 | - | - | 0.00% | Gellibrand | .. |
| Lalor | Altona Meadows | 2134211 | 219 | 225 | 2.74% | Gellibrand | .. |
| Lalor | Altona Meadows | 2134213 | 268 | 276 | 2.99% | Gellibrand | .. |
| Lalor | Altona Meadows | 2134214 | 169 | 169 | 0.00% | Gellibrand | .. |
| Lalor | Altona Meadows | 2134215 | 391 | 397 | 1.53% | Gellibrand | .. |
| Lalor | Altona Meadows | 2134225 | 296 | 301 | 1.69% | Gellibrand | .. |
| Lalor | Altona Meadows | 2134226 | 367 | 367 | 0.00% | Gellibrand | .. |
| Lalor | Altona Meadows | 2134227 | 263 | 263 | 0.00% | Gellibrand | .. |
| Lalor | Altona Meadows | 2134228 | 227 | 236 | 3.96% | Gellibrand | .. |
| Lalor | Altona Meadows | 2134229 | 369 | 374 | 1.36% | Gellibrand | .. |
| Lalor | Altona Meadows | 2134246 | 203 | 199 | -1.97% | Gellibrand | .. |
| Lalor | Altona Meadows | 2134247 | 259 | 265 | 2.32% | Gellibrand | .. |
| Lalor | Altona Meadows | 2134248 | 211 | 222 | 5.21% | Gellibrand | .. |

Gellibrand

| Existing Division | SA2 Name | SA1 Code | Actual | Projected | Growth | Proposed Division | Split SA1 |
|-------------------|-------------------------|----------|--------|-----------|--------|-------------------|-----------|
| | Altona Meadows | | 3 242 | 3 294 | | | .. |
| Lalor | Seabrook | 2134501 | 202 | 202 | 0.00% | Gellibrand | .. |
| Lalor | Seabrook | 2134502 | 167 | 169 | 1.20% | Gellibrand | .. |
| Lalor | Seabrook | 2134503 | 254 | 254 | 0.00% | Gellibrand | .. |
| Lalor | Seabrook | 2134504 | 251 | 257 | 2.39% | Gellibrand | .. |
| Lalor | Seabrook | 2134505 | 223 | 230 | 3.14% | Gellibrand | .. |
| Lalor | Seabrook | 2134506 | 307 | 314 | 2.28% | Gellibrand | .. |
| Lalor | Seabrook | 2134507 | 292 | 289 | -1.03% | Gellibrand | .. |
| Lalor | Seabrook | 2134508 | 210 | 210 | 0.00% | Gellibrand | .. |
| Lalor | Seabrook | 2134509 | 224 | 236 | 5.36% | Gellibrand | .. |
| Lalor | Seabrook | 2134510 | 167 | 181 | 8.38% | Gellibrand | .. |
| Lalor | Seabrook | 2134511 | 468 | 479 | 2.35% | Gellibrand | .. |
| Lalor | Seabrook | 2134512 | 215 | 223 | 3.72% | Gellibrand | .. |
| Lalor | Seabrook | 2134513 | 294 | 302 | 2.72% | Gellibrand | .. |
| | Seabrook | | 3 274 | 3 346 | | | .. |
| Lalor | Point Cook | 2136401 | 165 | 160 | -3.03% | Gellibrand | .. |
| Lalor | Point Cook | 2136403 | 32 | 38 | 18.75% | Gellibrand | .. |
| Lalor | Point Cook | 2136404 | 200 | 203 | 1.50% | Gellibrand | .. |
| Lalor | Point Cook | 2136405 | 227 | 231 | 1.76% | Gellibrand | .. |
| Lalor | Point Cook | 2136406 | 292 | 305 | 4.45% | Gellibrand | .. |
| Lalor | Point Cook | 2136407 | 268 | 286 | 6.72% | Gellibrand | .. |
| Lalor | Point Cook | 2136408 | 2 | 2 | 0.00% | Gellibrand | .. |
| Lalor | Point Cook | 2136409 | 677 | 791 | 16.84% | Gellibrand | .. |
| Lalor | Point Cook | 2136410 | - | - | 0.00% | Gellibrand | .. |
| Lalor | Point Cook | 2136412 | 2 041 | 2 625 | 28.61% | Gellibrand | .. |
| Lalor | Point Cook | 2136413 | 676 | 731 | 8.14% | Gellibrand | .. |
| Lalor | Point Cook | 2136414 | 426 | 443 | 3.99% | Gellibrand | .. |
| Lalor | Point Cook | 2136415 | 520 | 529 | 1.73% | Gellibrand | .. |
| Lalor | Point Cook | 2136416 | 539 | 598 | 10.95% | Gellibrand | .. |
| Lalor | Point Cook | 2136417 | 327 | 333 | 1.83% | Gellibrand | .. |
| Lalor | Point Cook | 2136418 | 251 | 259 | 3.19% | Gellibrand | .. |
| Lalor | Point Cook | 2136419 | 475 | 496 | 4.42% | Gellibrand | .. |
| Lalor | Point Cook | 2136420 | 179 | 187 | 4.47% | Gellibrand | .. |
| Lalor | Point Cook | 2136421 | 211 | 210 | -0.47% | Gellibrand | .. |
| Lalor | Point Cook | 2136422 | 440 | 445 | 1.14% | Gellibrand | .. |
| Lalor | Point Cook | 2136423 | 435 | 460 | 5.75% | Gellibrand | .. |
| Lalor | Point Cook | 2136424 | 322 | 345 | 7.14% | Gellibrand | .. |
| Lalor | Point Cook | 2136425 | 393 | 408 | 3.82% | Gellibrand | .. |
| Lalor | Point Cook | 2136426 | 835 | 854 | 2.28% | Gellibrand | .. |
| Lalor | Point Cook | 2136427 | 872 | 978 | 12.16% | Gellibrand | .. |
| Lalor | Point Cook | 2136428 | 510 | 536 | 5.10% | Gellibrand | .. |
| Lalor | Point Cook | 2136429 | 289 | 291 | 0.69% | Gellibrand | .. |
| Lalor | Point Cook | 2136430 | 215 | 227 | 5.58% | Gellibrand | .. |
| Lalor | Point Cook | 2136431 | 1 181 | 1 411 | 19.48% | Gellibrand | .. |
| Lalor | Point Cook | 2136432 | 176 | 184 | 4.55% | Gellibrand | .. |
| Lalor | Point Cook | 2136433 | 210 | 213 | 1.43% | Gellibrand | .. |
| Lalor | Point Cook | 2136434 | 396 | 422 | 6.57% | Gellibrand | .. |
| Lalor | Point Cook | 2136435 | 183 | 190 | 3.83% | Gellibrand | .. |
| Lalor | Point Cook | 2136436 | 1 534 | 1 666 | 8.60% | Gellibrand | .. |
| Lalor | Point Cook | 2136438 | 433 | 436 | 0.69% | Gellibrand | .. |
| Lalor | Point Cook | 2136439 | 265 | 271 | 2.26% | Gellibrand | .. |
| Lalor | Point Cook | 2136440 | 407 | 419 | 2.95% | Gellibrand | .. |
| Lalor | Point Cook | 2136441 | 466 | 481 | 3.22% | Gellibrand | .. |
| Lalor | Point Cook | 2136442 | 195 | 198 | 1.54% | Gellibrand | .. |
| Lalor | Point Cook | 2136443 | 1 221 | 1 348 | 10.40% | Gellibrand | .. |
| Lalor | Point Cook | 2136444 | 243 | 269 | 10.70% | Gellibrand | .. |
| | Point Cook | | 18 729 | 20 479 | | | .. |
| Lalor | Werribee - South | 2136814 | 379 | 390 | 2.90% | Gellibrand | SPLIT |
| | Werribee - South | | 379 | 390 | | | .. |

Gellibrand

| Existing Division | SA2 Name | SA1 Code | Actual | Projected | Growth | Proposed Division | Split SA1 |
|-------------------------|----------|----------|---------|-----------|--------|-------------------|-----------|
| From Lalor | | | 25 624 | 27 509 | | | .. |
| Gellibrand Total | | | 109 563 | 114 216 | | | .. |

Gippsland

| Existing Division | SA2 Name | SA1 Code | Actual | Projected | Growth | Proposed Division | Split SA1 |
|-------------------|-------------------------|----------|--------|-----------|--------|-------------------|-----------|
| Gippsland | Trafalgar (Vic.) | 2107804 | - | - | 0.00% | Gippsland | .. |
| | Trafalgar (Vic.) | | - | - | | | .. |
| Gippsland | Alps - East | 2108001 | 3 | 4 | 33.33% | Gippsland | .. |
| | Alps - East | | 3 | 4 | | | .. |
| Gippsland | Bairnsdale | 2108101 | 108 | 112 | 3.70% | Gippsland | .. |
| Gippsland | Bairnsdale | 2108102 | 1 134 | 1 225 | 8.02% | Gippsland | .. |
| Gippsland | Bairnsdale | 2108103 | 357 | 389 | 8.96% | Gippsland | .. |
| Gippsland | Bairnsdale | 2108104 | 543 | 551 | 1.47% | Gippsland | .. |
| Gippsland | Bairnsdale | 2108105 | 399 | 406 | 1.75% | Gippsland | .. |
| Gippsland | Bairnsdale | 2108106 | 400 | 404 | 1.00% | Gippsland | .. |
| Gippsland | Bairnsdale | 2108107 | 560 | 569 | 1.61% | Gippsland | .. |
| Gippsland | Bairnsdale | 2108108 | 877 | 917 | 4.56% | Gippsland | .. |
| Gippsland | Bairnsdale | 2108109 | 452 | 456 | 0.88% | Gippsland | .. |
| Gippsland | Bairnsdale | 2108110 | 341 | 346 | 1.47% | Gippsland | .. |
| Gippsland | Bairnsdale | 2108111 | 201 | 200 | -0.50% | Gippsland | .. |
| Gippsland | Bairnsdale | 2108112 | 320 | 324 | 1.25% | Gippsland | .. |
| Gippsland | Bairnsdale | 2108113 | 417 | 421 | 0.96% | Gippsland | .. |
| Gippsland | Bairnsdale | 2108114 | 413 | 419 | 1.45% | Gippsland | .. |
| Gippsland | Bairnsdale | 2108115 | 178 | 181 | 1.69% | Gippsland | .. |
| Gippsland | Bairnsdale | 2108116 | 310 | 304 | -1.94% | Gippsland | .. |
| Gippsland | Bairnsdale | 2108117 | 416 | 418 | 0.48% | Gippsland | .. |
| Gippsland | Bairnsdale | 2108118 | 276 | 287 | 3.99% | Gippsland | .. |
| Gippsland | Bairnsdale | 2108119 | 173 | 173 | 0.00% | Gippsland | .. |
| Gippsland | Bairnsdale | 2108120 | 376 | 377 | 0.27% | Gippsland | .. |
| Gippsland | Bairnsdale | 2108121 | 266 | 270 | 1.50% | Gippsland | .. |
| Gippsland | Bairnsdale | 2108122 | 329 | 334 | 1.52% | Gippsland | .. |
| Gippsland | Bairnsdale | 2108123 | 247 | 251 | 1.62% | Gippsland | .. |
| Gippsland | Bairnsdale | 2108124 | 207 | 209 | 0.97% | Gippsland | .. |
| Gippsland | Bairnsdale | 2108125 | 426 | 436 | 2.35% | Gippsland | .. |
| Gippsland | Bairnsdale | 2108126 | 321 | 321 | 0.00% | Gippsland | .. |
| Gippsland | Bairnsdale | 2108127 | 197 | 196 | -0.51% | Gippsland | .. |
| Gippsland | Bairnsdale | 2108128 | 301 | 308 | 2.33% | Gippsland | .. |
| Gippsland | Bairnsdale | 2108129 | 153 | 155 | 1.31% | Gippsland | .. |
| Gippsland | Bairnsdale | 2108130 | 150 | 151 | 0.67% | Gippsland | .. |
| | Bairnsdale | | 10 848 | 11 110 | | | .. |
| Gippsland | Bruthen - Omeo | 2108201 | 96 | 103 | 7.29% | Gippsland | .. |
| Gippsland | Bruthen - Omeo | 2108202 | 344 | 353 | 2.62% | Gippsland | .. |
| Gippsland | Bruthen - Omeo | 2108203 | 464 | 478 | 3.02% | Gippsland | .. |
| Gippsland | Bruthen - Omeo | 2108204 | 256 | 260 | 1.56% | Gippsland | .. |
| Gippsland | Bruthen - Omeo | 2108205 | 264 | 263 | -0.38% | Gippsland | .. |
| Gippsland | Bruthen - Omeo | 2108206 | 175 | 178 | 1.71% | Gippsland | .. |
| Gippsland | Bruthen - Omeo | 2108207 | 193 | 194 | 0.52% | Gippsland | .. |
| Gippsland | Bruthen - Omeo | 2108208 | 156 | 152 | -2.56% | Gippsland | .. |
| Gippsland | Bruthen - Omeo | 2108209 | 194 | 192 | -1.03% | Gippsland | .. |
| Gippsland | Bruthen - Omeo | 2108210 | 176 | 175 | -0.57% | Gippsland | .. |
| Gippsland | Bruthen - Omeo | 2108211 | 286 | 289 | 1.05% | Gippsland | .. |
| Gippsland | Bruthen - Omeo | 2108212 | 203 | 198 | -2.46% | Gippsland | .. |
| Gippsland | Bruthen - Omeo | 2108213 | 161 | 163 | 1.24% | Gippsland | .. |
| Gippsland | Bruthen - Omeo | 2108214 | 182 | 187 | 2.75% | Gippsland | .. |
| Gippsland | Bruthen - Omeo | 2108215 | 249 | 251 | 0.80% | Gippsland | .. |
| Gippsland | Bruthen - Omeo | 2108216 | 329 | 336 | 2.13% | Gippsland | .. |
| Gippsland | Bruthen - Omeo | 2108217 | 132 | 136 | 3.03% | Gippsland | .. |
| Gippsland | Bruthen - Omeo | 2108218 | 264 | 274 | 3.79% | Gippsland | .. |
| Gippsland | Bruthen - Omeo | 2108219 | 407 | 413 | 1.47% | Gippsland | .. |
| Gippsland | Bruthen - Omeo | 2108220 | 167 | 171 | 2.40% | Gippsland | .. |
| Gippsland | Bruthen - Omeo | 2108221 | 207 | 210 | 1.45% | Gippsland | .. |
| Gippsland | Bruthen - Omeo | 2108222 | 263 | 262 | -0.38% | Gippsland | .. |
| Gippsland | Bruthen - Omeo | 2108223 | 138 | 135 | -2.17% | Gippsland | .. |
| Gippsland | Bruthen - Omeo | 2108224 | 251 | 245 | -2.39% | Gippsland | .. |

Gippsland

| Existing Division | SA2 Name | SA1 Code | Actual | Projected | Growth | Proposed Division | Split SA1 |
|-------------------|-----------------------|----------|--------|-----------|--------|-------------------|-----------|
| Gippsland | Bruthen - Omeo | 2108225 | 223 | 222 | -0.45% | Gippsland | .. |
| | Bruthen - Omeo | | 5 780 | 5 840 | | | .. |
| Gippsland | Lake King | 2108301 | 4 | 4 | 0.00% | Gippsland | .. |
| | Lake King | | 4 | 4 | | | .. |
| Gippsland | Lakes Entrance | 2108401 | 303 | 300 | -0.99% | Gippsland | .. |
| Gippsland | Lakes Entrance | 2108402 | 348 | 345 | -0.86% | Gippsland | .. |
| Gippsland | Lakes Entrance | 2108403 | 235 | 236 | 0.43% | Gippsland | .. |
| Gippsland | Lakes Entrance | 2108404 | 403 | 401 | -0.50% | Gippsland | .. |
| Gippsland | Lakes Entrance | 2108405 | 340 | 338 | -0.59% | Gippsland | .. |
| Gippsland | Lakes Entrance | 2108406 | 548 | 572 | 4.38% | Gippsland | .. |
| Gippsland | Lakes Entrance | 2108407 | 380 | 377 | -0.79% | Gippsland | .. |
| Gippsland | Lakes Entrance | 2108408 | 245 | 246 | 0.41% | Gippsland | .. |
| Gippsland | Lakes Entrance | 2108409 | 277 | 282 | 1.81% | Gippsland | .. |
| Gippsland | Lakes Entrance | 2108410 | 376 | 380 | 1.06% | Gippsland | .. |
| Gippsland | Lakes Entrance | 2108411 | 307 | 309 | 0.65% | Gippsland | .. |
| Gippsland | Lakes Entrance | 2108412 | 243 | 245 | 0.82% | Gippsland | .. |
| Gippsland | Lakes Entrance | 2108413 | 198 | 200 | 1.01% | Gippsland | .. |
| Gippsland | Lakes Entrance | 2108414 | 209 | 213 | 1.91% | Gippsland | .. |
| Gippsland | Lakes Entrance | 2108415 | 213 | 216 | 1.41% | Gippsland | .. |
| Gippsland | Lakes Entrance | 2108416 | 381 | 384 | 0.79% | Gippsland | .. |
| Gippsland | Lakes Entrance | 2108417 | 284 | 289 | 1.76% | Gippsland | .. |
| Gippsland | Lakes Entrance | 2108418 | 278 | 274 | -1.44% | Gippsland | .. |
| Gippsland | Lakes Entrance | 2108419 | 210 | 207 | -1.43% | Gippsland | .. |
| Gippsland | Lakes Entrance | 2108420 | 264 | 261 | -1.14% | Gippsland | .. |
| Gippsland | Lakes Entrance | 2108421 | 309 | 311 | 0.65% | Gippsland | .. |
| Gippsland | Lakes Entrance | 2108422 | - | - | 0.00% | Gippsland | .. |
| Gippsland | Lakes Entrance | 2108423 | 186 | 182 | -2.15% | Gippsland | .. |
| Gippsland | Lakes Entrance | 2108424 | 385 | 389 | 1.04% | Gippsland | .. |
| Gippsland | Lakes Entrance | 2108425 | 231 | 238 | 3.03% | Gippsland | .. |
| Gippsland | Lakes Entrance | 2108426 | 191 | 193 | 1.05% | Gippsland | .. |
| Gippsland | Lakes Entrance | 2108427 | 343 | 353 | 2.92% | Gippsland | .. |
| Gippsland | Lakes Entrance | 2108428 | 178 | 179 | 0.56% | Gippsland | .. |
| | Lakes Entrance | | 7 865 | 7 920 | | | .. |
| Gippsland | Orbost | 2108501 | 170 | 165 | -2.94% | Gippsland | .. |
| Gippsland | Orbost | 2108502 | 185 | 182 | -1.62% | Gippsland | .. |
| Gippsland | Orbost | 2108503 | 154 | 152 | -1.30% | Gippsland | .. |
| Gippsland | Orbost | 2108504 | 213 | 209 | -1.88% | Gippsland | .. |
| Gippsland | Orbost | 2108505 | 346 | 342 | -1.16% | Gippsland | .. |
| Gippsland | Orbost | 2108506 | 268 | 266 | -0.75% | Gippsland | .. |
| Gippsland | Orbost | 2108507 | 213 | 211 | -0.94% | Gippsland | .. |
| Gippsland | Orbost | 2108508 | - | - | 0.00% | Gippsland | .. |
| Gippsland | Orbost | 2108509 | 277 | 274 | -1.08% | Gippsland | .. |
| Gippsland | Orbost | 2108510 | 114 | 110 | -3.51% | Gippsland | .. |
| Gippsland | Orbost | 2108511 | 267 | 266 | -0.37% | Gippsland | .. |
| Gippsland | Orbost | 2108512 | 229 | 223 | -2.62% | Gippsland | .. |
| Gippsland | Orbost | 2108513 | 210 | 198 | -5.71% | Gippsland | .. |
| Gippsland | Orbost | 2108514 | 312 | 310 | -0.64% | Gippsland | .. |
| Gippsland | Orbost | 2108515 | 297 | 295 | -0.67% | Gippsland | .. |
| Gippsland | Orbost | 2108516 | 262 | 261 | -0.38% | Gippsland | .. |
| Gippsland | Orbost | 2108517 | 156 | 154 | -1.28% | Gippsland | .. |
| Gippsland | Orbost | 2108518 | 258 | 245 | -5.04% | Gippsland | .. |
| Gippsland | Orbost | 2108519 | 249 | 256 | 2.81% | Gippsland | .. |
| Gippsland | Orbost | 2108520 | 310 | 303 | -2.26% | Gippsland | .. |
| Gippsland | Orbost | 2108521 | 139 | 140 | 0.72% | Gippsland | .. |
| Gippsland | Orbost | 2108522 | 260 | 258 | -0.77% | Gippsland | .. |
| | Orbost | | 4 889 | 4 820 | | | .. |
| Gippsland | Paynesville | 2108601 | 164 | 162 | -1.22% | Gippsland | .. |
| Gippsland | Paynesville | 2108602 | 267 | 286 | 7.12% | Gippsland | .. |
| Gippsland | Paynesville | 2108603 | 440 | 453 | 2.95% | Gippsland | .. |

Gippsland

| Existing Division | SA2 Name | SA1 Code | Actual | Projected | Growth | Proposed Division | Split SA1 |
|-------------------|-------------------------|----------|--------|-----------|---------|-------------------|-----------|
| Gippsland | Paynesville | 2108604 | 533 | 589 | 10.51% | Gippsland | .. |
| Gippsland | Paynesville | 2108605 | 566 | 607 | 7.24% | Gippsland | .. |
| Gippsland | Paynesville | 2108606 | 544 | 569 | 4.60% | Gippsland | .. |
| Gippsland | Paynesville | 2108607 | 505 | 512 | 1.39% | Gippsland | .. |
| Gippsland | Paynesville | 2108608 | 299 | 307 | 2.68% | Gippsland | .. |
| Gippsland | Paynesville | 2108609 | 223 | 228 | 2.24% | Gippsland | .. |
| Gippsland | Paynesville | 2108610 | 425 | 424 | -0.24% | Gippsland | .. |
| Gippsland | Paynesville | 2108611 | 198 | 209 | 5.56% | Gippsland | .. |
| Gippsland | Paynesville | 2108612 | 230 | 228 | -0.87% | Gippsland | .. |
| Gippsland | Paynesville | 2108613 | 110 | 108 | -1.82% | Gippsland | .. |
| Gippsland | Paynesville | 2108614 | 304 | 314 | 3.29% | Gippsland | .. |
| Gippsland | Paynesville | 2108615 | 227 | 224 | -1.32% | Gippsland | .. |
| Gippsland | Paynesville | 2108616 | 282 | 287 | 1.77% | Gippsland | .. |
| Gippsland | Paynesville | 2108617 | - | - | 0.00% | Gippsland | .. |
| | Paynesville | | 5 317 | 5 507 | | | .. |
| Gippsland | Leongatha | 2109019 | 43 | 43 | 0.00% | Gippsland | .. |
| Gippsland | Leongatha | 2109020 | 2 | 2 | 0.00% | Gippsland | .. |
| | Leongatha | | 45 | 45 | | | .. |
| Gippsland | Churchill | 2109401 | 206 | 206 | 0.00% | Gippsland | .. |
| Gippsland | Churchill | 2109402 | 255 | 250 | -1.96% | Gippsland | .. |
| Gippsland | Churchill | 2109403 | 249 | 242 | -2.81% | Gippsland | .. |
| Gippsland | Churchill | 2109404 | 233 | 232 | -0.43% | Gippsland | .. |
| Gippsland | Churchill | 2109405 | 428 | 429 | 0.23% | Gippsland | .. |
| Gippsland | Churchill | 2109406 | 138 | 139 | 0.72% | Gippsland | .. |
| Gippsland | Churchill | 2109407 | 353 | 356 | 0.85% | Gippsland | .. |
| Gippsland | Churchill | 2109408 | 244 | 243 | -0.41% | Gippsland | .. |
| Gippsland | Churchill | 2109409 | 111 | 110 | -0.90% | Gippsland | .. |
| Gippsland | Churchill | 2109410 | 448 | 444 | -0.89% | Gippsland | .. |
| Gippsland | Churchill | 2109411 | 327 | 327 | 0.00% | Gippsland | .. |
| Gippsland | Churchill | 2109412 | 31 | 27 | -12.90% | Gippsland | .. |
| Gippsland | Churchill | 2109413 | 558 | 558 | 0.00% | Gippsland | .. |
| Gippsland | Churchill | 2109414 | 404 | 401 | -0.74% | Gippsland | .. |
| Gippsland | Churchill | 2109415 | 369 | 364 | -1.36% | Gippsland | .. |
| Gippsland | Churchill | 2109416 | 344 | 346 | 0.58% | Gippsland | .. |
| Gippsland | Churchill | 2109417 | 267 | 264 | -1.12% | Gippsland | .. |
| Gippsland | Churchill | 2109418 | 181 | 178 | -1.66% | Gippsland | .. |
| Gippsland | Churchill | 2109419 | 244 | 245 | 0.41% | Gippsland | .. |
| Gippsland | Churchill | 2109420 | 299 | 307 | 2.68% | Gippsland | .. |
| Gippsland | Churchill | 2109421 | 281 | 276 | -1.78% | Gippsland | .. |
| Gippsland | Churchill | 2109422 | 166 | 163 | -1.81% | Gippsland | .. |
| Gippsland | Churchill | 2109423 | 274 | 278 | 1.46% | Gippsland | .. |
| Gippsland | Churchill | 2109424 | 272 | 266 | -2.21% | Gippsland | .. |
| Gippsland | Churchill | 2109425 | 280 | 275 | -1.79% | Gippsland | .. |
| Gippsland | Churchill | 2109426 | 225 | 219 | -2.67% | Gippsland | .. |
| Gippsland | Churchill | 2109427 | 238 | 235 | -1.26% | Gippsland | .. |
| Gippsland | Churchill | 2109428 | 235 | 234 | -0.43% | Gippsland | .. |
| Gippsland | Churchill | 2109429 | 347 | 347 | 0.00% | Gippsland | .. |
| Gippsland | Churchill | 2109430 | 228 | 229 | 0.44% | Gippsland | .. |
| Gippsland | Churchill | 2109431 | 210 | 209 | -0.48% | Gippsland | .. |
| | Churchill | | 8 445 | 8 399 | | | .. |
| Gippsland | Moe - Newborough | 2109509 | 82 | 81 | -1.22% | Gippsland | .. |
| Gippsland | Moe - Newborough | 2109510 | 2 | 2 | 0.00% | Gippsland | .. |
| | Moe - Newborough | | 84 | 83 | | | .. |
| Gippsland | Morwell | 2109601 | 589 | 580 | -1.53% | Gippsland | .. |
| Gippsland | Morwell | 2109602 | 153 | 150 | -1.96% | Gippsland | .. |
| Gippsland | Morwell | 2109603 | 270 | 268 | -0.74% | Gippsland | .. |
| Gippsland | Morwell | 2109604 | 12 | 12 | 0.00% | Gippsland | .. |
| Gippsland | Morwell | 2109605 | 332 | 331 | -0.30% | Gippsland | .. |
| Gippsland | Morwell | 2109606 | 218 | 213 | -2.29% | Gippsland | .. |

Gippsland

| Existing Division | SA2 Name | SA1 Code | Actual | Projected | Growth | Proposed Division | Split SA1 |
|-------------------|----------------|----------|--------|-----------|--------|-------------------|-----------|
| Gippsland | Morwell | 2109607 | 281 | 279 | -0.71% | Gippsland | .. |
| Gippsland | Morwell | 2109608 | 312 | 305 | -2.24% | Gippsland | .. |
| Gippsland | Morwell | 2109609 | 474 | 469 | -1.05% | Gippsland | .. |
| Gippsland | Morwell | 2109610 | 246 | 243 | -1.22% | Gippsland | .. |
| Gippsland | Morwell | 2109611 | 277 | 278 | 0.36% | Gippsland | .. |
| Gippsland | Morwell | 2109612 | 315 | 319 | 1.27% | Gippsland | .. |
| Gippsland | Morwell | 2109613 | 377 | 372 | -1.33% | Gippsland | .. |
| Gippsland | Morwell | 2109614 | 306 | 303 | -0.98% | Gippsland | .. |
| Gippsland | Morwell | 2109615 | 319 | 318 | -0.31% | Gippsland | .. |
| Gippsland | Morwell | 2109616 | 335 | 333 | -0.60% | Gippsland | .. |
| Gippsland | Morwell | 2109617 | 188 | 188 | 0.00% | Gippsland | .. |
| Gippsland | Morwell | 2109618 | 227 | 226 | -0.44% | Gippsland | .. |
| Gippsland | Morwell | 2109619 | 379 | 375 | -1.06% | Gippsland | .. |
| Gippsland | Morwell | 2109620 | 264 | 257 | -2.65% | Gippsland | .. |
| Gippsland | Morwell | 2109621 | 174 | 168 | -3.45% | Gippsland | .. |
| Gippsland | Morwell | 2109622 | 246 | 246 | 0.00% | Gippsland | .. |
| Gippsland | Morwell | 2109623 | 390 | 383 | -1.79% | Gippsland | .. |
| Gippsland | Morwell | 2109624 | 326 | 327 | 0.31% | Gippsland | .. |
| Gippsland | Morwell | 2109625 | 6 | 6 | 0.00% | Gippsland | .. |
| Gippsland | Morwell | 2109626 | 363 | 364 | 0.28% | Gippsland | .. |
| Gippsland | Morwell | 2109627 | 316 | 315 | -0.32% | Gippsland | .. |
| Gippsland | Morwell | 2109628 | 374 | 371 | -0.80% | Gippsland | .. |
| Gippsland | Morwell | 2109629 | 252 | 246 | -2.38% | Gippsland | .. |
| Gippsland | Morwell | 2109630 | 393 | 393 | 0.00% | Gippsland | .. |
| Gippsland | Morwell | 2109631 | 207 | 206 | -0.48% | Gippsland | .. |
| Gippsland | Morwell | 2109632 | 191 | 189 | -1.05% | Gippsland | .. |
| Gippsland | Morwell | 2109633 | 344 | 337 | -2.03% | Gippsland | .. |
| Gippsland | Morwell | 2109634 | 375 | 375 | 0.00% | Gippsland | .. |
| Gippsland | Morwell | 2109635 | 219 | 218 | -0.46% | Gippsland | .. |
| Gippsland | Morwell | 2109636 | 2 | 2 | 0.00% | Gippsland | .. |
| | Morwell | | 10 052 | 9 965 | | | .. |
| Gippsland | Traralgon | 2109701 | 236 | 236 | 0.00% | Gippsland | .. |
| Gippsland | Traralgon | 2109702 | 250 | 257 | 2.80% | Gippsland | .. |
| Gippsland | Traralgon | 2109703 | 183 | 184 | 0.55% | Gippsland | .. |
| Gippsland | Traralgon | 2109704 | 207 | 209 | 0.97% | Gippsland | .. |
| Gippsland | Traralgon | 2109705 | 142 | 141 | -0.70% | Gippsland | .. |
| Gippsland | Traralgon | 2109706 | 242 | 244 | 0.83% | Gippsland | .. |
| Gippsland | Traralgon | 2109707 | 177 | 191 | 7.91% | Gippsland | .. |
| Gippsland | Traralgon | 2109708 | 293 | 292 | -0.34% | Gippsland | .. |
| Gippsland | Traralgon | 2109709 | 190 | 190 | 0.00% | Gippsland | .. |
| Gippsland | Traralgon | 2109710 | 230 | 233 | 1.30% | Gippsland | .. |
| Gippsland | Traralgon | 2109711 | 325 | 322 | -0.92% | Gippsland | .. |
| Gippsland | Traralgon | 2109712 | 165 | 169 | 2.42% | Gippsland | .. |
| Gippsland | Traralgon | 2109713 | 139 | 139 | 0.00% | Gippsland | .. |
| Gippsland | Traralgon | 2109714 | 259 | 254 | -1.93% | Gippsland | .. |
| Gippsland | Traralgon | 2109715 | 291 | 292 | 0.34% | Gippsland | .. |
| Gippsland | Traralgon | 2109716 | 210 | 205 | -2.38% | Gippsland | .. |
| Gippsland | Traralgon | 2109717 | 481 | 483 | 0.42% | Gippsland | .. |
| Gippsland | Traralgon | 2109718 | 71 | 81 | 14.08% | Gippsland | .. |
| Gippsland | Traralgon | 2109719 | 183 | 177 | -3.28% | Gippsland | .. |
| Gippsland | Traralgon | 2109720 | 326 | 326 | 0.00% | Gippsland | .. |
| Gippsland | Traralgon | 2109721 | 600 | 627 | 4.50% | Gippsland | .. |
| Gippsland | Traralgon | 2109722 | 266 | 266 | 0.00% | Gippsland | .. |
| Gippsland | Traralgon | 2109723 | 412 | 422 | 2.43% | Gippsland | .. |
| Gippsland | Traralgon | 2109724 | 211 | 216 | 2.37% | Gippsland | .. |
| Gippsland | Traralgon | 2109725 | 206 | 206 | 0.00% | Gippsland | .. |
| Gippsland | Traralgon | 2109726 | 295 | 297 | 0.68% | Gippsland | .. |
| Gippsland | Traralgon | 2109727 | 186 | 186 | 0.00% | Gippsland | .. |
| Gippsland | Traralgon | 2109728 | 232 | 238 | 2.59% | Gippsland | .. |

Gippsland

| Existing Division | SA2 Name | SA1 Code | Actual | Projected | Growth | Proposed Division | Split SA1 |
|-------------------|----------------------------------|----------|---------------|---------------|---------|-------------------|-----------|
| Gippsland | Traralgon | 2109729 | 704 | 752 | 6.82% | Gippsland | .. |
| Gippsland | Traralgon | 2109730 | 194 | 197 | 1.55% | Gippsland | .. |
| Gippsland | Traralgon | 2109731 | 291 | 287 | -1.37% | Gippsland | .. |
| Gippsland | Traralgon | 2109732 | 234 | 235 | 0.43% | Gippsland | .. |
| Gippsland | Traralgon | 2109733 | 330 | 350 | 6.06% | Gippsland | .. |
| Gippsland | Traralgon | 2109734 | 281 | 289 | 2.85% | Gippsland | .. |
| Gippsland | Traralgon | 2109735 | 438 | 438 | 0.00% | Gippsland | .. |
| Gippsland | Traralgon | 2109736 | 260 | 259 | -0.38% | Gippsland | .. |
| Gippsland | Traralgon | 2109737 | 346 | 346 | 0.00% | Gippsland | .. |
| Gippsland | Traralgon | 2109738 | 200 | 200 | 0.00% | Gippsland | .. |
| Gippsland | Traralgon | 2109739 | 815 | 876 | 7.48% | Gippsland | .. |
| Gippsland | Traralgon | 2109740 | 303 | 301 | -0.66% | Gippsland | .. |
| Gippsland | Traralgon | 2109741 | 402 | 420 | 4.48% | Gippsland | .. |
| Gippsland | Traralgon | 2109742 | 422 | 432 | 2.37% | Gippsland | .. |
| Gippsland | Traralgon | 2109743 | 675 | 681 | 0.89% | Gippsland | .. |
| Gippsland | Traralgon | 2109744 | 351 | 355 | 1.14% | Gippsland | .. |
| Gippsland | Traralgon | 2109745 | 390 | 388 | -0.51% | Gippsland | .. |
| Gippsland | Traralgon | 2109746 | 257 | 254 | -1.17% | Gippsland | .. |
| Gippsland | Traralgon | 2109747 | 256 | 251 | -1.95% | Gippsland | .. |
| Gippsland | Traralgon | 2109748 | 354 | 354 | 0.00% | Gippsland | .. |
| Gippsland | Traralgon | 2109749 | 362 | 363 | 0.28% | Gippsland | .. |
| Gippsland | Traralgon | 2109750 | 368 | 365 | -0.82% | Gippsland | .. |
| Gippsland | Traralgon | 2109751 | 254 | 246 | -3.15% | Gippsland | .. |
| Gippsland | Traralgon | 2109752 | 268 | 268 | 0.00% | Gippsland | .. |
| Gippsland | Traralgon | 2109753 | 203 | 203 | 0.00% | Gippsland | .. |
| Gippsland | Traralgon | 2109754 | 244 | 241 | -1.23% | Gippsland | .. |
| Gippsland | Traralgon | 2109755 | 205 | 209 | 1.95% | Gippsland | .. |
| Gippsland | Traralgon | 2109756 | 356 | 375 | 5.34% | Gippsland | .. |
| Gippsland | Traralgon | 2109757 | 576 | 614 | 6.60% | Gippsland | .. |
| Gippsland | Traralgon | 2109758 | 340 | 338 | -0.59% | Gippsland | .. |
| Gippsland | Traralgon | 2109759 | 422 | 431 | 2.13% | Gippsland | .. |
| Gippsland | Traralgon | 2109760 | 179 | 177 | -1.12% | Gippsland | .. |
| Gippsland | Traralgon | 2109761 | 321 | 324 | 0.93% | Gippsland | .. |
| Gippsland | Traralgon | 2109762 | 436 | 434 | -0.46% | Gippsland | .. |
| Gippsland | Traralgon | 2109763 | 5 | 5 | 0.00% | Gippsland | .. |
| Gippsland | Traralgon | 2109764 | 309 | 308 | -0.32% | Gippsland | .. |
| | Traralgon | | 19 359 | 19 649 | | | .. |
| Gippsland | Yallourn North - Glengary | 2109801 | 293 | 290 | -1.02% | Gippsland | .. |
| Gippsland | Yallourn North - Glengary | 2109803 | 363 | 371 | 2.20% | Gippsland | .. |
| Gippsland | Yallourn North - Glengary | 2109804 | 232 | 226 | -2.59% | Gippsland | .. |
| Gippsland | Yallourn North - Glengary | 2109806 | 198 | 201 | 1.52% | Gippsland | .. |
| Gippsland | Yallourn North - Glengary | 2109809 | 13 | 13 | 0.00% | Gippsland | .. |
| Gippsland | Yallourn North - Glengary | 2109810 | 152 | 160 | 5.26% | Gippsland | .. |
| Gippsland | Yallourn North - Glengary | 2109811 | 198 | 191 | -3.54% | Gippsland | .. |
| Gippsland | Yallourn North - Glengary | 2109812 | 154 | 163 | 5.84% | Gippsland | .. |
| Gippsland | Yallourn North - Glengary | 2109813 | 488 | 497 | 1.84% | Gippsland | .. |
| Gippsland | Yallourn North - Glengary | 2109814 | 355 | 353 | -0.56% | Gippsland | .. |
| | Yallourn North - Glengary | | 2 446 | 2 465 | | | .. |
| Gippsland | Alps - West | 2109901 | 24 | 20 | -16.67% | Gippsland | .. |
| | Alps - West | | 24 | 20 | | | .. |
| Gippsland | Longford - Loch Sport | 2110001 | 291 | 309 | 6.19% | Gippsland | .. |
| Gippsland | Longford - Loch Sport | 2110002 | 136 | 132 | -2.94% | Gippsland | .. |
| Gippsland | Longford - Loch Sport | 2110003 | 383 | 387 | 1.04% | Gippsland | .. |
| Gippsland | Longford - Loch Sport | 2110004 | 382 | 392 | 2.62% | Gippsland | .. |
| Gippsland | Longford - Loch Sport | 2110005 | - | - | 0.00% | Gippsland | .. |
| Gippsland | Longford - Loch Sport | 2110006 | 258 | 255 | -1.16% | Gippsland | .. |
| Gippsland | Longford - Loch Sport | 2110007 | 14 | 15 | 7.14% | Gippsland | .. |
| Gippsland | Longford - Loch Sport | 2110008 | 275 | 284 | 3.27% | Gippsland | .. |
| Gippsland | Longford - Loch Sport | 2110009 | 401 | 408 | 1.75% | Gippsland | .. |

Gippsland

| Existing Division | SA2 Name | SA1 Code | Actual | Projected | Growth | Proposed Division | Split SA1 |
|-------------------|------------------------------|----------|--------|-----------|--------|-------------------|-----------|
| Gippsland | Longford - Loch Sport | 2110010 | 322 | 321 | -0.31% | Gippsland | .. |
| Gippsland | Longford - Loch Sport | 2110011 | 199 | 197 | -1.01% | Gippsland | .. |
| Gippsland | Longford - Loch Sport | 2110012 | 271 | 278 | 2.58% | Gippsland | .. |
| Gippsland | Longford - Loch Sport | 2110013 | 78 | 79 | 1.28% | Gippsland | .. |
| | Longford - Loch Sport | | 3 010 | 3 057 | | | .. |
| Gippsland | Maffra | 2110101 | 225 | 224 | -0.44% | Gippsland | .. |
| Gippsland | Maffra | 2110102 | 285 | 293 | 2.81% | Gippsland | .. |
| Gippsland | Maffra | 2110103 | 618 | 634 | 2.59% | Gippsland | .. |
| Gippsland | Maffra | 2110104 | 244 | 246 | 0.82% | Gippsland | .. |
| Gippsland | Maffra | 2110105 | 170 | 173 | 1.76% | Gippsland | .. |
| Gippsland | Maffra | 2110106 | 217 | 216 | -0.46% | Gippsland | .. |
| Gippsland | Maffra | 2110107 | 323 | 319 | -1.24% | Gippsland | .. |
| Gippsland | Maffra | 2110108 | 248 | 251 | 1.21% | Gippsland | .. |
| Gippsland | Maffra | 2110109 | 309 | 313 | 1.29% | Gippsland | .. |
| Gippsland | Maffra | 2110110 | 305 | 306 | 0.33% | Gippsland | .. |
| Gippsland | Maffra | 2110111 | 249 | 253 | 1.61% | Gippsland | .. |
| Gippsland | Maffra | 2110112 | 267 | 269 | 0.75% | Gippsland | .. |
| Gippsland | Maffra | 2110113 | 262 | 268 | 2.29% | Gippsland | .. |
| Gippsland | Maffra | 2110114 | 228 | 229 | 0.44% | Gippsland | .. |
| Gippsland | Maffra | 2110115 | 406 | 411 | 1.23% | Gippsland | .. |
| Gippsland | Maffra | 2110116 | 362 | 360 | -0.55% | Gippsland | .. |
| Gippsland | Maffra | 2110117 | 308 | 314 | 1.95% | Gippsland | .. |
| Gippsland | Maffra | 2110118 | 347 | 348 | 0.29% | Gippsland | .. |
| Gippsland | Maffra | 2110119 | 330 | 322 | -2.42% | Gippsland | .. |
| Gippsland | Maffra | 2110120 | 151 | 153 | 1.32% | Gippsland | .. |
| Gippsland | Maffra | 2110121 | 308 | 315 | 2.27% | Gippsland | .. |
| Gippsland | Maffra | 2110122 | 439 | 445 | 1.37% | Gippsland | .. |
| Gippsland | Maffra | 2110123 | 317 | 319 | 0.63% | Gippsland | .. |
| Gippsland | Maffra | 2110124 | 255 | 248 | -2.75% | Gippsland | .. |
| Gippsland | Maffra | 2110125 | 364 | 363 | -0.27% | Gippsland | .. |
| Gippsland | Maffra | 2110126 | 404 | 406 | 0.50% | Gippsland | .. |
| Gippsland | Maffra | 2110127 | 239 | 243 | 1.67% | Gippsland | .. |
| Gippsland | Maffra | 2110128 | 218 | 221 | 1.38% | Gippsland | .. |
| Gippsland | Maffra | 2110129 | 229 | 230 | 0.44% | Gippsland | .. |
| Gippsland | Maffra | 2110130 | 410 | 420 | 2.44% | Gippsland | .. |
| Gippsland | Maffra | 2110131 | 160 | 158 | -1.25% | Gippsland | .. |
| Gippsland | Maffra | 2110132 | 291 | 289 | -0.69% | Gippsland | .. |
| Gippsland | Maffra | 2110133 | 210 | 213 | 1.43% | Gippsland | .. |
| Gippsland | Maffra | 2110134 | 238 | 240 | 0.84% | Gippsland | .. |
| Gippsland | Maffra | 2110135 | 295 | 311 | 5.42% | Gippsland | .. |
| | Maffra | | 10 231 | 10 323 | | | .. |
| Gippsland | Rosedale | 2110201 | 232 | 234 | 0.86% | Gippsland | .. |
| Gippsland | Rosedale | 2110202 | 379 | 388 | 2.37% | Gippsland | .. |
| Gippsland | Rosedale | 2110203 | 21 | 21 | 0.00% | Gippsland | .. |
| Gippsland | Rosedale | 2110204 | 211 | 218 | 3.32% | Gippsland | .. |
| Gippsland | Rosedale | 2110205 | 220 | 217 | -1.36% | Gippsland | .. |
| Gippsland | Rosedale | 2110206 | 352 | 355 | 0.85% | Gippsland | .. |
| Gippsland | Rosedale | 2110207 | 217 | 220 | 1.38% | Gippsland | .. |
| Gippsland | Rosedale | 2110208 | 210 | 214 | 1.90% | Gippsland | .. |
| Gippsland | Rosedale | 2110209 | 282 | 286 | 1.42% | Gippsland | .. |
| Gippsland | Rosedale | 2110210 | 277 | 276 | -0.36% | Gippsland | .. |
| Gippsland | Rosedale | 2110211 | 245 | 242 | -1.22% | Gippsland | .. |
| Gippsland | Rosedale | 2110212 | 229 | 237 | 3.49% | Gippsland | .. |
| | Rosedale | | 2 875 | 2 908 | | | .. |
| Gippsland | Sale | 2110301 | 421 | 423 | 0.48% | Gippsland | .. |
| Gippsland | Sale | 2110302 | 103 | 105 | 1.94% | Gippsland | .. |
| Gippsland | Sale | 2110303 | 422 | 426 | 0.95% | Gippsland | .. |
| Gippsland | Sale | 2110304 | 261 | 261 | 0.00% | Gippsland | .. |
| Gippsland | Sale | 2110305 | 318 | 321 | 0.94% | Gippsland | .. |

Gippsland

| Existing Division | SA2 Name | SA1 Code | Actual | Projected | Growth | Proposed Division | Split SA1 |
|------------------------|---------------|----------|---------|-----------|--------|-------------------|-----------|
| Gippsland | Sale | 2110306 | 181 | 180 | -0.55% | Gippsland | .. |
| Gippsland | Sale | 2110307 | 332 | 334 | 0.60% | Gippsland | .. |
| Gippsland | Sale | 2110308 | 307 | 306 | -0.33% | Gippsland | .. |
| Gippsland | Sale | 2110309 | 564 | 589 | 4.43% | Gippsland | .. |
| Gippsland | Sale | 2110310 | 117 | 117 | 0.00% | Gippsland | .. |
| Gippsland | Sale | 2110311 | 472 | 481 | 1.91% | Gippsland | .. |
| Gippsland | Sale | 2110312 | 256 | 254 | -0.78% | Gippsland | .. |
| Gippsland | Sale | 2110313 | 424 | 425 | 0.24% | Gippsland | .. |
| Gippsland | Sale | 2110314 | 250 | 249 | -0.40% | Gippsland | .. |
| Gippsland | Sale | 2110315 | 217 | 221 | 1.84% | Gippsland | .. |
| Gippsland | Sale | 2110316 | 316 | 317 | 0.32% | Gippsland | .. |
| Gippsland | Sale | 2110317 | 380 | 381 | 0.26% | Gippsland | .. |
| Gippsland | Sale | 2110318 | 371 | 370 | -0.27% | Gippsland | .. |
| Gippsland | Sale | 2110319 | 355 | 351 | -1.13% | Gippsland | .. |
| Gippsland | Sale | 2110320 | 316 | 313 | -0.95% | Gippsland | .. |
| Gippsland | Sale | 2110321 | 311 | 309 | -0.64% | Gippsland | .. |
| Gippsland | Sale | 2110322 | 230 | 232 | 0.87% | Gippsland | .. |
| Gippsland | Sale | 2110323 | 429 | 428 | -0.23% | Gippsland | .. |
| Gippsland | Sale | 2110324 | 230 | 231 | 0.43% | Gippsland | .. |
| Gippsland | Sale | 2110325 | 338 | 329 | -2.66% | Gippsland | .. |
| Gippsland | Sale | 2110326 | 310 | 301 | -2.90% | Gippsland | .. |
| Gippsland | Sale | 2110327 | 461 | 468 | 1.52% | Gippsland | .. |
| Gippsland | Sale | 2110328 | 284 | 287 | 1.06% | Gippsland | .. |
| Gippsland | Sale | 2110329 | 156 | 157 | 0.64% | Gippsland | .. |
| Gippsland | Sale | 2110330 | 214 | 213 | -0.47% | Gippsland | .. |
| Gippsland | Sale | 2110331 | 308 | 308 | 0.00% | Gippsland | .. |
| Gippsland | Sale | 2110332 | 144 | 146 | 1.39% | Gippsland | .. |
| Gippsland | Sale | 2110333 | 346 | 338 | -2.31% | Gippsland | .. |
| Gippsland | Sale | 2110334 | 343 | 339 | -1.17% | Gippsland | .. |
| | Sale | | 10 487 | 10 510 | | | .. |
| Gippsland | Yarram | 2110401 | 194 | 193 | -0.52% | Gippsland | .. |
| Gippsland | Yarram | 2110402 | 161 | 169 | 4.97% | Gippsland | .. |
| Gippsland | Yarram | 2110403 | 399 | 402 | 0.75% | Gippsland | .. |
| Gippsland | Yarram | 2110404 | 170 | 166 | -2.35% | Gippsland | .. |
| Gippsland | Yarram | 2110405 | 224 | 224 | 0.00% | Gippsland | .. |
| Gippsland | Yarram | 2110406 | 228 | 227 | -0.44% | Gippsland | .. |
| Gippsland | Yarram | 2110407 | 2 | 2 | 0.00% | Gippsland | .. |
| Gippsland | Yarram | 2110408 | 194 | 192 | -1.03% | Gippsland | .. |
| Gippsland | Yarram | 2110409 | 190 | 190 | 0.00% | Gippsland | .. |
| Gippsland | Yarram | 2110410 | 281 | 278 | -1.07% | Gippsland | .. |
| Gippsland | Yarram | 2110411 | 451 | 435 | -3.55% | Gippsland | .. |
| Gippsland | Yarram | 2110412 | 291 | 286 | -1.72% | Gippsland | .. |
| Gippsland | Yarram | 2110413 | 270 | 268 | -0.74% | Gippsland | .. |
| Gippsland | Yarram | 2110414 | 436 | 444 | 1.83% | Gippsland | .. |
| Gippsland | Yarram | 2110415 | 321 | 317 | -1.25% | Gippsland | .. |
| Gippsland | Yarram | 2110416 | 331 | 338 | 2.11% | Gippsland | .. |
| | Yarram | | 4 143 | 4 131 | | | .. |
| From Gippsland | | | 105 907 | 106 760 | | | .. |
| Gippsland Total | | | 105 907 | 106 760 | | | .. |

Goldstein

| Existing Division | SA2 Name | SA1 Code | Actual | Projected | Growth | Proposed Division | Split SA1 |
|-------------------|------------------|----------|---------------|---------------|--------|-------------------|-----------|
| Goldstein | Beaumaris | 2116801 | 1 | 1 | 0.00% | Goldstein | .. |
| Goldstein | Beaumaris | 2116802 | 306 | 314 | 2.61% | Goldstein | .. |
| Goldstein | Beaumaris | 2116803 | 289 | 298 | 3.11% | Goldstein | .. |
| Goldstein | Beaumaris | 2116804 | 375 | 381 | 1.60% | Goldstein | .. |
| Goldstein | Beaumaris | 2116805 | 342 | 353 | 3.22% | Goldstein | .. |
| Goldstein | Beaumaris | 2116806 | 453 | 462 | 1.99% | Goldstein | .. |
| Goldstein | Beaumaris | 2116807 | 252 | 259 | 2.78% | Goldstein | .. |
| Goldstein | Beaumaris | 2116808 | 587 | 636 | 8.35% | Goldstein | .. |
| Goldstein | Beaumaris | 2116809 | 390 | 413 | 5.90% | Goldstein | .. |
| Goldstein | Beaumaris | 2116810 | 433 | 438 | 1.15% | Goldstein | .. |
| Goldstein | Beaumaris | 2116811 | 196 | 199 | 1.53% | Goldstein | .. |
| Goldstein | Beaumaris | 2116812 | 273 | 279 | 2.20% | Goldstein | .. |
| Goldstein | Beaumaris | 2116813 | 446 | 446 | 0.00% | Goldstein | .. |
| Goldstein | Beaumaris | 2116814 | 379 | 382 | 0.79% | Goldstein | .. |
| Goldstein | Beaumaris | 2116815 | 326 | 328 | 0.61% | Goldstein | .. |
| Goldstein | Beaumaris | 2116816 | 233 | 233 | 0.00% | Goldstein | .. |
| Goldstein | Beaumaris | 2116817 | 359 | 361 | 0.56% | Goldstein | .. |
| Goldstein | Beaumaris | 2116818 | 288 | 284 | -1.39% | Goldstein | .. |
| Goldstein | Beaumaris | 2116819 | 421 | 432 | 2.61% | Goldstein | .. |
| Goldstein | Beaumaris | 2116820 | 438 | 437 | -0.23% | Goldstein | .. |
| Goldstein | Beaumaris | 2116821 | 317 | 329 | 3.79% | Goldstein | .. |
| Goldstein | Beaumaris | 2116822 | 218 | 214 | -1.83% | Goldstein | .. |
| Goldstein | Beaumaris | 2116823 | 386 | 394 | 2.07% | Goldstein | .. |
| Goldstein | Beaumaris | 2116824 | 429 | 428 | -0.23% | Goldstein | .. |
| Goldstein | Beaumaris | 2116825 | 263 | 271 | 3.04% | Goldstein | .. |
| Goldstein | Beaumaris | 2116826 | 506 | 519 | 2.57% | Goldstein | .. |
| Goldstein | Beaumaris | 2116827 | 250 | 248 | -0.80% | Goldstein | .. |
| Goldstein | Beaumaris | 2116828 | 332 | 342 | 3.01% | Goldstein | .. |
| Goldstein | Beaumaris | 2116829 | 236 | 239 | 1.27% | Goldstein | .. |
| Goldstein | Beaumaris | 2116830 | 230 | 232 | 0.87% | Goldstein | .. |
| Goldstein | Beaumaris | 2116831 | 227 | 236 | 3.96% | Goldstein | .. |
| Goldstein | Beaumaris | 2116832 | 207 | 218 | 5.31% | Goldstein | .. |
| | Beaumaris | | 10 388 | 10 606 | | | .. |
| Goldstein | Brighton (Vic.) | 2116901 | 283 | 280 | -1.06% | Goldstein | .. |
| Goldstein | Brighton (Vic.) | 2116902 | 284 | 288 | 1.41% | Goldstein | .. |
| Goldstein | Brighton (Vic.) | 2116903 | 405 | 414 | 2.22% | Goldstein | .. |
| Goldstein | Brighton (Vic.) | 2116904 | 425 | 448 | 5.41% | Goldstein | .. |
| Goldstein | Brighton (Vic.) | 2116905 | 275 | 281 | 2.18% | Goldstein | .. |
| Goldstein | Brighton (Vic.) | 2116906 | 244 | 248 | 1.64% | Goldstein | .. |
| Goldstein | Brighton (Vic.) | 2116907 | 405 | 404 | -0.25% | Goldstein | .. |
| Goldstein | Brighton (Vic.) | 2116908 | 185 | 197 | 6.49% | Goldstein | .. |
| Goldstein | Brighton (Vic.) | 2116909 | 287 | 297 | 3.48% | Goldstein | .. |
| Goldstein | Brighton (Vic.) | 2116910 | 525 | 544 | 3.62% | Goldstein | .. |
| Goldstein | Brighton (Vic.) | 2116911 | 214 | 211 | -1.40% | Goldstein | .. |
| Goldstein | Brighton (Vic.) | 2116912 | 308 | 329 | 6.82% | Goldstein | .. |
| Goldstein | Brighton (Vic.) | 2116913 | 385 | 392 | 1.82% | Goldstein | .. |
| Goldstein | Brighton (Vic.) | 2116914 | 412 | 448 | 8.74% | Goldstein | .. |
| Goldstein | Brighton (Vic.) | 2116915 | 315 | 320 | 1.59% | Goldstein | .. |
| Goldstein | Brighton (Vic.) | 2116916 | 241 | 243 | 0.83% | Goldstein | .. |
| Goldstein | Brighton (Vic.) | 2116917 | 408 | 415 | 1.72% | Goldstein | .. |
| Goldstein | Brighton (Vic.) | 2116918 | 287 | 295 | 2.79% | Goldstein | .. |
| Goldstein | Brighton (Vic.) | 2116919 | 188 | 197 | 4.79% | Goldstein | .. |
| Goldstein | Brighton (Vic.) | 2116920 | 263 | 281 | 6.84% | Goldstein | .. |
| Goldstein | Brighton (Vic.) | 2116921 | 268 | 270 | 0.75% | Goldstein | .. |
| Goldstein | Brighton (Vic.) | 2116922 | 290 | 307 | 5.86% | Goldstein | .. |
| Goldstein | Brighton (Vic.) | 2116923 | 341 | 340 | -0.29% | Goldstein | .. |
| Goldstein | Brighton (Vic.) | 2116924 | 446 | 450 | 0.90% | Goldstein | .. |
| Goldstein | Brighton (Vic.) | 2116925 | 395 | 394 | -0.25% | Goldstein | .. |
| Goldstein | Brighton (Vic.) | 2116926 | 222 | 227 | 2.25% | Goldstein | .. |

Goldstein

| Existing Division | SA2 Name | SA1 Code | Actual | Projected | Growth | Proposed Division | Split SA1 |
|-------------------|------------------------|----------|---------------|---------------|--------|-------------------|-----------|
| Goldstein | Brighton (Vic.) | 2116927 | 140 | 144 | 2.86% | Goldstein | .. |
| Goldstein | Brighton (Vic.) | 2116928 | 287 | 295 | 2.79% | Goldstein | .. |
| Goldstein | Brighton (Vic.) | 2116929 | 395 | 398 | 0.76% | Goldstein | .. |
| Goldstein | Brighton (Vic.) | 2116930 | 501 | 496 | -1.00% | Goldstein | .. |
| Goldstein | Brighton (Vic.) | 2116931 | 381 | 375 | -1.57% | Goldstein | .. |
| Goldstein | Brighton (Vic.) | 2116932 | 278 | 287 | 3.24% | Goldstein | .. |
| Goldstein | Brighton (Vic.) | 2116933 | 488 | 511 | 4.71% | Goldstein | .. |
| Goldstein | Brighton (Vic.) | 2116934 | 261 | 257 | -1.53% | Goldstein | .. |
| Goldstein | Brighton (Vic.) | 2116935 | 409 | 433 | 5.87% | Goldstein | .. |
| Goldstein | Brighton (Vic.) | 2116936 | 266 | 265 | -0.38% | Goldstein | .. |
| Goldstein | Brighton (Vic.) | 2116937 | 432 | 485 | 12.27% | Goldstein | .. |
| Goldstein | Brighton (Vic.) | 2116938 | 554 | 604 | 9.03% | Goldstein | .. |
| Goldstein | Brighton (Vic.) | 2116939 | 313 | 313 | 0.00% | Goldstein | .. |
| Goldstein | Brighton (Vic.) | 2116940 | 332 | 351 | 5.72% | Goldstein | .. |
| Goldstein | Brighton (Vic.) | 2116941 | 461 | 481 | 4.34% | Goldstein | .. |
| Goldstein | Brighton (Vic.) | 2116942 | 185 | 177 | -4.32% | Goldstein | .. |
| Goldstein | Brighton (Vic.) | 2116943 | 297 | 307 | 3.37% | Goldstein | .. |
| Goldstein | Brighton (Vic.) | 2116944 | 270 | 270 | 0.00% | Goldstein | .. |
| Goldstein | Brighton (Vic.) | 2116945 | 191 | 191 | 0.00% | Goldstein | .. |
| Goldstein | Brighton (Vic.) | 2116946 | 212 | 224 | 5.66% | Goldstein | .. |
| Goldstein | Brighton (Vic.) | 2116947 | 288 | 292 | 1.39% | Goldstein | .. |
| Goldstein | Brighton (Vic.) | 2116948 | 362 | 365 | 0.83% | Goldstein | .. |
| Goldstein | Brighton (Vic.) | 2116949 | 299 | 298 | -0.33% | Goldstein | .. |
| Goldstein | Brighton (Vic.) | 2116950 | 325 | 338 | 4.00% | Goldstein | .. |
| Goldstein | Brighton (Vic.) | 2116951 | 334 | 332 | -0.60% | Goldstein | .. |
| Goldstein | Brighton (Vic.) | 2116952 | 177 | 174 | -1.69% | Goldstein | .. |
| Goldstein | Brighton (Vic.) | 2116953 | 264 | 260 | -1.52% | Goldstein | .. |
| | Brighton (Vic.) | | 17 003 | 17 443 | | | .. |
| Goldstein | Brighton East | 2117001 | 339 | 335 | -1.18% | Goldstein | .. |
| Goldstein | Brighton East | 2117002 | 226 | 219 | -3.10% | Goldstein | .. |
| Goldstein | Brighton East | 2117003 | 181 | 187 | 3.31% | Goldstein | .. |
| Goldstein | Brighton East | 2117004 | 284 | 290 | 2.11% | Goldstein | .. |
| Goldstein | Brighton East | 2117005 | 141 | 143 | 1.42% | Goldstein | .. |
| Goldstein | Brighton East | 2117006 | 425 | 433 | 1.88% | Goldstein | .. |
| Goldstein | Brighton East | 2117007 | 190 | 186 | -2.11% | Goldstein | .. |
| Goldstein | Brighton East | 2117008 | 258 | 264 | 2.33% | Goldstein | .. |
| Goldstein | Brighton East | 2117009 | 277 | 284 | 2.53% | Goldstein | .. |
| Goldstein | Brighton East | 2117010 | 298 | 312 | 4.70% | Goldstein | .. |
| Goldstein | Brighton East | 2117011 | 314 | 314 | 0.00% | Goldstein | .. |
| Goldstein | Brighton East | 2117012 | 300 | 308 | 2.67% | Goldstein | .. |
| Goldstein | Brighton East | 2117013 | 174 | 171 | -1.72% | Goldstein | .. |
| Goldstein | Brighton East | 2117014 | 297 | 300 | 1.01% | Goldstein | .. |
| Goldstein | Brighton East | 2117015 | 308 | 308 | 0.00% | Goldstein | .. |
| Goldstein | Brighton East | 2117016 | 279 | 279 | 0.00% | Goldstein | .. |
| Goldstein | Brighton East | 2117017 | 298 | 295 | -1.01% | Goldstein | .. |
| Goldstein | Brighton East | 2117018 | 285 | 283 | -0.70% | Goldstein | .. |
| Goldstein | Brighton East | 2117019 | 334 | 338 | 1.20% | Goldstein | .. |
| Goldstein | Brighton East | 2117020 | 312 | 317 | 1.60% | Goldstein | .. |
| Goldstein | Brighton East | 2117021 | 393 | 400 | 1.78% | Goldstein | .. |
| Goldstein | Brighton East | 2117022 | 386 | 382 | -1.04% | Goldstein | .. |
| Goldstein | Brighton East | 2117023 | 366 | 377 | 3.01% | Goldstein | .. |
| Goldstein | Brighton East | 2117024 | 222 | 231 | 4.05% | Goldstein | .. |
| Goldstein | Brighton East | 2117025 | 362 | 364 | 0.55% | Goldstein | .. |
| Goldstein | Brighton East | 2117026 | 387 | 378 | -2.33% | Goldstein | .. |
| Goldstein | Brighton East | 2117027 | 266 | 268 | 0.75% | Goldstein | .. |
| Goldstein | Brighton East | 2117028 | 323 | 326 | 0.93% | Goldstein | .. |
| Goldstein | Brighton East | 2117029 | 333 | 341 | 2.40% | Goldstein | .. |
| Goldstein | Brighton East | 2117030 | 311 | 325 | 4.50% | Goldstein | .. |
| Goldstein | Brighton East | 2117031 | 270 | 262 | -2.96% | Goldstein | .. |

Goldstein

| Existing Division | SA2 Name | SA1 Code | Actual | Projected | Growth | Proposed Division | Split SA1 |
|-------------------|------------------------------------|----------|--------|-----------|--------|-------------------|-----------|
| Goldstein | Brighton East | 2117032 | 324 | 318 | -1.85% | Goldstein | .. |
| Goldstein | Brighton East | 2117033 | 396 | 393 | -0.76% | Goldstein | .. |
| Goldstein | Brighton East | 2117034 | 314 | 315 | 0.32% | Goldstein | .. |
| Goldstein | Brighton East | 2117035 | 267 | 267 | 0.00% | Goldstein | .. |
| Goldstein | Brighton East | 2117036 | 271 | 268 | -1.11% | Goldstein | .. |
| Goldstein | Brighton East | 2117037 | 376 | 370 | -1.60% | Goldstein | .. |
| Goldstein | Brighton East | 2117038 | 293 | 291 | -0.68% | Goldstein | .. |
| | Brighton East | | 11 380 | 11 442 | | | .. |
| Goldstein | Cheltenham - Highett (West) | 2117101 | 403 | 405 | 0.50% | Goldstein | .. |
| Goldstein | Cheltenham - Highett (West) | 2117102 | 298 | 306 | 2.68% | Goldstein | .. |
| Goldstein | Cheltenham - Highett (West) | 2117103 | 215 | 212 | -1.40% | Goldstein | .. |
| Goldstein | Cheltenham - Highett (West) | 2117104 | 153 | 149 | -2.61% | Goldstein | .. |
| Goldstein | Cheltenham - Highett (West) | 2117105 | 352 | 380 | 7.95% | Goldstein | .. |
| Goldstein | Cheltenham - Highett (West) | 2117106 | 471 | 483 | 2.55% | Goldstein | .. |
| Goldstein | Cheltenham - Highett (West) | 2117107 | 387 | 398 | 2.84% | Goldstein | .. |
| Goldstein | Cheltenham - Highett (West) | 2117108 | 459 | 461 | 0.44% | Goldstein | .. |
| Goldstein | Cheltenham - Highett (West) | 2117109 | 334 | 352 | 5.39% | Goldstein | .. |
| Goldstein | Cheltenham - Highett (West) | 2117110 | 479 | 497 | 3.76% | Goldstein | .. |
| Goldstein | Cheltenham - Highett (West) | 2117111 | 380 | 386 | 1.58% | Goldstein | .. |
| Goldstein | Cheltenham - Highett (West) | 2117112 | 372 | 374 | 0.54% | Goldstein | .. |
| Goldstein | Cheltenham - Highett (West) | 2117113 | 249 | 253 | 1.61% | Goldstein | .. |
| Goldstein | Cheltenham - Highett (West) | 2117114 | 313 | 352 | 12.46% | Goldstein | .. |
| Goldstein | Cheltenham - Highett (West) | 2117115 | 458 | 472 | 3.06% | Goldstein | .. |
| Goldstein | Cheltenham - Highett (West) | 2117116 | 396 | 401 | 1.26% | Goldstein | .. |
| Goldstein | Cheltenham - Highett (West) | 2117117 | 369 | 372 | 0.81% | Goldstein | .. |
| Goldstein | Cheltenham - Highett (West) | 2117118 | 311 | 312 | 0.32% | Goldstein | .. |
| Goldstein | Cheltenham - Highett (West) | 2117119 | 423 | 490 | 15.84% | Goldstein | .. |
| Goldstein | Cheltenham - Highett (West) | 2117120 | 218 | 215 | -1.38% | Goldstein | .. |
| Goldstein | Cheltenham - Highett (West) | 2117121 | 254 | 253 | -0.39% | Goldstein | .. |
| Goldstein | Cheltenham - Highett (West) | 2117122 | 274 | 275 | 0.36% | Goldstein | .. |
| Goldstein | Cheltenham - Highett (West) | 2117123 | 433 | 465 | 7.39% | Goldstein | .. |
| | Cheltenham - Highett (West) | | 8 001 | 8 263 | | | .. |
| Goldstein | Hampton | 2117201 | 384 | 385 | 0.26% | Goldstein | .. |
| Goldstein | Hampton | 2117202 | 191 | 210 | 9.95% | Goldstein | .. |
| Goldstein | Hampton | 2117203 | 304 | 313 | 2.96% | Goldstein | .. |
| Goldstein | Hampton | 2117204 | 564 | 618 | 9.57% | Goldstein | .. |
| Goldstein | Hampton | 2117205 | 289 | 290 | 0.35% | Goldstein | .. |
| Goldstein | Hampton | 2117206 | 318 | 333 | 4.72% | Goldstein | .. |
| Goldstein | Hampton | 2117207 | 400 | 414 | 3.50% | Goldstein | .. |
| Goldstein | Hampton | 2117208 | 395 | 414 | 4.81% | Goldstein | .. |
| Goldstein | Hampton | 2117209 | 343 | 344 | 0.29% | Goldstein | .. |
| Goldstein | Hampton | 2117210 | 353 | 351 | -0.57% | Goldstein | .. |
| Goldstein | Hampton | 2117211 | 359 | 354 | -1.39% | Goldstein | .. |
| Goldstein | Hampton | 2117212 | 339 | 352 | 3.83% | Goldstein | .. |
| Goldstein | Hampton | 2117213 | 234 | 237 | 1.28% | Goldstein | .. |
| Goldstein | Hampton | 2117214 | 296 | 322 | 8.78% | Goldstein | .. |
| Goldstein | Hampton | 2117215 | 278 | 290 | 4.32% | Goldstein | .. |
| Goldstein | Hampton | 2117216 | 243 | 239 | -1.65% | Goldstein | .. |
| Goldstein | Hampton | 2117217 | 335 | 343 | 2.39% | Goldstein | .. |
| Goldstein | Hampton | 2117218 | 436 | 441 | 1.15% | Goldstein | .. |
| Goldstein | Hampton | 2117219 | 361 | 358 | -0.83% | Goldstein | .. |
| Goldstein | Hampton | 2117220 | 293 | 291 | -0.68% | Goldstein | .. |
| Goldstein | Hampton | 2117221 | 323 | 323 | 0.00% | Goldstein | .. |
| Goldstein | Hampton | 2117222 | 448 | 462 | 3.13% | Goldstein | .. |
| Goldstein | Hampton | 2117223 | 347 | 360 | 3.75% | Goldstein | .. |
| Goldstein | Hampton | 2117224 | 332 | 337 | 1.51% | Goldstein | .. |
| Goldstein | Hampton | 2117225 | 334 | 348 | 4.19% | Goldstein | .. |
| Goldstein | Hampton | 2117226 | 329 | 323 | -1.82% | Goldstein | .. |
| Goldstein | Hampton | 2117227 | 414 | 430 | 3.86% | Goldstein | .. |

Goldstein

| Existing Division | SA2 Name | SA1 Code | Actual | Projected | Growth | Proposed Division | Split SA1 |
|-------------------|---------------------------------|----------|--------|-----------|--------|-------------------|-----------|
| Goldstein | Hampton | 2117228 | 405 | 404 | -0.25% | Goldstein | .. |
| Goldstein | Hampton | 2117229 | 345 | 338 | -2.03% | Goldstein | .. |
| Goldstein | Hampton | 2117230 | 407 | 410 | 0.74% | Goldstein | .. |
| Goldstein | Hampton | 2117231 | 275 | 274 | -0.36% | Goldstein | .. |
| Goldstein | Hampton | 2117232 | 302 | 311 | 2.98% | Goldstein | .. |
| Goldstein | Hampton | 2117233 | 171 | 175 | 2.34% | Goldstein | .. |
| Goldstein | Hampton | 2117234 | 254 | 253 | -0.39% | Goldstein | .. |
| Goldstein | Hampton | 2117235 | 207 | 219 | 5.80% | Goldstein | .. |
| Goldstein | Hampton | 2117236 | 448 | 451 | 0.67% | Goldstein | .. |
| Goldstein | Hampton | 2117237 | 258 | 297 | 15.12% | Goldstein | .. |
| Goldstein | Hampton | 2117238 | 379 | 386 | 1.85% | Goldstein | .. |
| | Hampton | | 12 693 | 13 000 | | | .. |
| Goldstein | Sandringham - Black Rock | 2117301 | 287 | 290 | 1.05% | Goldstein | .. |
| Goldstein | Sandringham - Black Rock | 2117302 | 358 | 364 | 1.68% | Goldstein | .. |
| Goldstein | Sandringham - Black Rock | 2117303 | 509 | 524 | 2.95% | Goldstein | .. |
| Goldstein | Sandringham - Black Rock | 2117304 | 289 | 287 | -0.69% | Goldstein | .. |
| Goldstein | Sandringham - Black Rock | 2117305 | 322 | 324 | 0.62% | Goldstein | .. |
| Goldstein | Sandringham - Black Rock | 2117306 | 325 | 330 | 1.54% | Goldstein | .. |
| Goldstein | Sandringham - Black Rock | 2117307 | 303 | 311 | 2.64% | Goldstein | .. |
| Goldstein | Sandringham - Black Rock | 2117308 | 233 | 232 | -0.43% | Goldstein | .. |
| Goldstein | Sandringham - Black Rock | 2117309 | 343 | 354 | 3.21% | Goldstein | .. |
| Goldstein | Sandringham - Black Rock | 2117310 | 310 | 317 | 2.26% | Goldstein | .. |
| Goldstein | Sandringham - Black Rock | 2117311 | 224 | 233 | 4.02% | Goldstein | .. |
| Goldstein | Sandringham - Black Rock | 2117312 | 305 | 308 | 0.98% | Goldstein | .. |
| Goldstein | Sandringham - Black Rock | 2117313 | 295 | 294 | -0.34% | Goldstein | .. |
| Goldstein | Sandringham - Black Rock | 2117314 | 415 | 431 | 3.86% | Goldstein | .. |
| Goldstein | Sandringham - Black Rock | 2117315 | 280 | 286 | 2.14% | Goldstein | .. |
| Goldstein | Sandringham - Black Rock | 2117316 | 354 | 363 | 2.54% | Goldstein | .. |
| Goldstein | Sandringham - Black Rock | 2117317 | 290 | 293 | 1.03% | Goldstein | .. |
| Goldstein | Sandringham - Black Rock | 2117318 | 210 | 218 | 3.81% | Goldstein | .. |
| Goldstein | Sandringham - Black Rock | 2117319 | 206 | 203 | -1.46% | Goldstein | .. |
| Goldstein | Sandringham - Black Rock | 2117320 | 326 | 324 | -0.61% | Goldstein | .. |
| Goldstein | Sandringham - Black Rock | 2117321 | 225 | 237 | 5.33% | Goldstein | .. |
| Goldstein | Sandringham - Black Rock | 2117322 | 465 | 506 | 8.82% | Goldstein | .. |
| Goldstein | Sandringham - Black Rock | 2117323 | 686 | 796 | 16.03% | Goldstein | .. |
| Goldstein | Sandringham - Black Rock | 2117324 | 338 | 334 | -1.18% | Goldstein | .. |
| Goldstein | Sandringham - Black Rock | 2117325 | 273 | 289 | 5.86% | Goldstein | .. |
| Goldstein | Sandringham - Black Rock | 2117326 | 402 | 400 | -0.50% | Goldstein | .. |
| Goldstein | Sandringham - Black Rock | 2117327 | 285 | 290 | 1.75% | Goldstein | .. |
| Goldstein | Sandringham - Black Rock | 2117328 | 444 | 455 | 2.48% | Goldstein | .. |
| Goldstein | Sandringham - Black Rock | 2117329 | 525 | 535 | 1.90% | Goldstein | .. |
| Goldstein | Sandringham - Black Rock | 2117330 | 357 | 355 | -0.56% | Goldstein | .. |
| Goldstein | Sandringham - Black Rock | 2117331 | 361 | 364 | 0.83% | Goldstein | .. |
| Goldstein | Sandringham - Black Rock | 2117332 | 417 | 434 | 4.08% | Goldstein | .. |
| Goldstein | Sandringham - Black Rock | 2117333 | 379 | 386 | 1.85% | Goldstein | .. |
| Goldstein | Sandringham - Black Rock | 2117334 | 275 | 293 | 6.55% | Goldstein | .. |
| Goldstein | Sandringham - Black Rock | 2117335 | 425 | 421 | -0.94% | Goldstein | .. |
| Goldstein | Sandringham - Black Rock | 2117336 | 389 | 396 | 1.80% | Goldstein | .. |
| | Sandringham - Black Rock | | 12 430 | 12 777 | | | .. |
| Goldstein | Bentleigh - McKinnon | 2117401 | 345 | 344 | -0.29% | Goldstein | .. |
| Goldstein | Bentleigh - McKinnon | 2117402 | 348 | 373 | 7.18% | Goldstein | .. |
| Goldstein | Bentleigh - McKinnon | 2117403 | 318 | 329 | 3.46% | Goldstein | .. |
| Goldstein | Bentleigh - McKinnon | 2117404 | 209 | 215 | 2.87% | Goldstein | .. |
| Goldstein | Bentleigh - McKinnon | 2117405 | 388 | 397 | 2.32% | Goldstein | .. |
| Goldstein | Bentleigh - McKinnon | 2117406 | 239 | 251 | 5.02% | Goldstein | .. |
| Goldstein | Bentleigh - McKinnon | 2117407 | 199 | 196 | -1.51% | Goldstein | .. |
| Goldstein | Bentleigh - McKinnon | 2117408 | 247 | 259 | 4.86% | Goldstein | .. |
| Goldstein | Bentleigh - McKinnon | 2117409 | 323 | 334 | 3.41% | Goldstein | .. |
| Goldstein | Bentleigh - McKinnon | 2117410 | 286 | 292 | 2.10% | Goldstein | .. |

Goldstein

| Existing Division | SA2 Name | SA1 Code | Actual | Projected | Growth | Proposed Division | Split SA1 |
|-------------------|-----------------------------|----------|--------|-----------|--------|-------------------|-----------|
| Goldstein | Bentleigh - McKinnon | 2117411 | 297 | 295 | -0.67% | Goldstein | .. |
| Goldstein | Bentleigh - McKinnon | 2117412 | 372 | 372 | 0.00% | Goldstein | .. |
| Goldstein | Bentleigh - McKinnon | 2117413 | 222 | 233 | 4.95% | Goldstein | .. |
| Goldstein | Bentleigh - McKinnon | 2117414 | 488 | 514 | 5.33% | Goldstein | .. |
| Goldstein | Bentleigh - McKinnon | 2117415 | 239 | 238 | -0.42% | Goldstein | .. |
| Goldstein | Bentleigh - McKinnon | 2117416 | 188 | 190 | 1.06% | Goldstein | .. |
| Goldstein | Bentleigh - McKinnon | 2117417 | 326 | 338 | 3.68% | Goldstein | .. |
| Goldstein | Bentleigh - McKinnon | 2117418 | 241 | 250 | 3.73% | Goldstein | .. |
| Goldstein | Bentleigh - McKinnon | 2117419 | 298 | 295 | -1.01% | Goldstein | .. |
| Goldstein | Bentleigh - McKinnon | 2117420 | 368 | 372 | 1.09% | Goldstein | .. |
| Goldstein | Bentleigh - McKinnon | 2117421 | 428 | 451 | 5.37% | Goldstein | .. |
| Goldstein | Bentleigh - McKinnon | 2117422 | 336 | 340 | 1.19% | Goldstein | .. |
| Goldstein | Bentleigh - McKinnon | 2117423 | 394 | 394 | 0.00% | Goldstein | .. |
| Goldstein | Bentleigh - McKinnon | 2117424 | 309 | 314 | 1.62% | Goldstein | .. |
| Goldstein | Bentleigh - McKinnon | 2117425 | 257 | 260 | 1.17% | Goldstein | .. |
| Goldstein | Bentleigh - McKinnon | 2117426 | 303 | 304 | 0.33% | Goldstein | .. |
| Goldstein | Bentleigh - McKinnon | 2117427 | 272 | 277 | 1.84% | Goldstein | .. |
| Goldstein | Bentleigh - McKinnon | 2117428 | 302 | 312 | 3.31% | Goldstein | .. |
| Goldstein | Bentleigh - McKinnon | 2117429 | 300 | 307 | 2.33% | Goldstein | .. |
| Goldstein | Bentleigh - McKinnon | 2117430 | 385 | 383 | -0.52% | Goldstein | .. |
| Goldstein | Bentleigh - McKinnon | 2117431 | 177 | 182 | 2.82% | Goldstein | .. |
| Goldstein | Bentleigh - McKinnon | 2117432 | 196 | 196 | 0.00% | Goldstein | .. |
| Goldstein | Bentleigh - McKinnon | 2117433 | 267 | 279 | 4.49% | Goldstein | .. |
| Goldstein | Bentleigh - McKinnon | 2117434 | 275 | 277 | 0.73% | Goldstein | .. |
| Goldstein | Bentleigh - McKinnon | 2117435 | 352 | 370 | 5.11% | Goldstein | .. |
| Goldstein | Bentleigh - McKinnon | 2117436 | 240 | 240 | 0.00% | Goldstein | .. |
| Goldstein | Bentleigh - McKinnon | 2117437 | 243 | 252 | 3.70% | Goldstein | .. |
| Goldstein | Bentleigh - McKinnon | 2117438 | 210 | 209 | -0.48% | Goldstein | .. |
| Goldstein | Bentleigh - McKinnon | 2117439 | 411 | 426 | 3.65% | Goldstein | .. |
| Goldstein | Bentleigh - McKinnon | 2117440 | 436 | 458 | 5.05% | Goldstein | .. |
| Goldstein | Bentleigh - McKinnon | 2117441 | 296 | 294 | -0.68% | Goldstein | .. |
| Goldstein | Bentleigh - McKinnon | 2117442 | 271 | 284 | 4.80% | Goldstein | .. |
| Goldstein | Bentleigh - McKinnon | 2117443 | 254 | 261 | 2.76% | Goldstein | .. |
| Goldstein | Bentleigh - McKinnon | 2117444 | 229 | 232 | 1.31% | Goldstein | .. |
| Goldstein | Bentleigh - McKinnon | 2117445 | 298 | 307 | 3.02% | Goldstein | .. |
| Goldstein | Bentleigh - McKinnon | 2117446 | 295 | 306 | 3.73% | Goldstein | .. |
| Goldstein | Bentleigh - McKinnon | 2117447 | 271 | 277 | 2.21% | Goldstein | .. |
| Goldstein | Bentleigh - McKinnon | 2117448 | 219 | 232 | 5.94% | Goldstein | .. |
| Goldstein | Bentleigh - McKinnon | 2117449 | 372 | 368 | -1.08% | Goldstein | .. |
| Goldstein | Bentleigh - McKinnon | 2117450 | 246 | 249 | 1.22% | Goldstein | .. |
| Goldstein | Bentleigh - McKinnon | 2117451 | 219 | 218 | -0.46% | Goldstein | .. |
| Goldstein | Bentleigh - McKinnon | 2117452 | 237 | 245 | 3.38% | Goldstein | .. |
| | Bentleigh - McKinnon | | 15 241 | 15 591 | | | .. |
| Goldstein | Caulfield - South | 2117801 | 259 | 274 | 5.79% | Goldstein | .. |
| Goldstein | Caulfield - South | 2117802 | 163 | 166 | 1.84% | Goldstein | .. |
| Goldstein | Caulfield - South | 2117803 | 323 | 325 | 0.62% | Goldstein | .. |
| Goldstein | Caulfield - South | 2117804 | 307 | 305 | -0.65% | Goldstein | .. |
| Goldstein | Caulfield - South | 2117805 | 338 | 337 | -0.30% | Goldstein | .. |
| Goldstein | Caulfield - South | 2117806 | 240 | 251 | 4.58% | Goldstein | .. |
| Goldstein | Caulfield - South | 2117807 | 217 | 228 | 5.07% | Goldstein | .. |
| Goldstein | Caulfield - South | 2117808 | 217 | 221 | 1.84% | Goldstein | .. |
| Goldstein | Caulfield - South | 2117809 | 244 | 244 | 0.00% | Goldstein | .. |
| Goldstein | Caulfield - South | 2117810 | 230 | 229 | -0.43% | Goldstein | .. |
| Goldstein | Caulfield - South | 2117811 | 246 | 252 | 2.44% | Goldstein | .. |
| Goldstein | Caulfield - South | 2117812 | 229 | 229 | 0.00% | Goldstein | .. |
| Goldstein | Caulfield - South | 2117813 | 244 | 249 | 2.05% | Goldstein | .. |
| Goldstein | Caulfield - South | 2117814 | 264 | 260 | -1.52% | Goldstein | .. |
| Goldstein | Caulfield - South | 2117815 | 418 | 419 | 0.24% | Goldstein | .. |
| Goldstein | Caulfield - South | 2117816 | 185 | 193 | 4.32% | Goldstein | .. |

Goldstein

| Existing Division | SA2 Name | SA1 Code | Actual | Projected | Growth | Proposed Division | Split SA1 |
|------------------------|-----------------------------|----------|---------|-----------|--------|-------------------|-----------|
| Goldstein | Caulfield - South | 2117829 | 421 | 428 | 1.66% | Goldstein | .. |
| Goldstein | Caulfield - South | 2117830 | 216 | 222 | 2.78% | Goldstein | .. |
| Goldstein | Caulfield - South | 2117831 | 398 | 389 | -2.26% | Goldstein | .. |
| Goldstein | Caulfield - South | 2117832 | 259 | 274 | 5.79% | Goldstein | .. |
| Goldstein | Caulfield - South | 2117833 | 435 | 433 | -0.46% | Goldstein | .. |
| Goldstein | Caulfield - South | 2117834 | 379 | 384 | 1.32% | Goldstein | .. |
| Goldstein | Caulfield - South | 2117835 | 375 | 374 | -0.27% | Goldstein | .. |
| Goldstein | Caulfield - South | 2117836 | 365 | 369 | 1.10% | Goldstein | .. |
| Goldstein | Caulfield - South | 2117837 | 300 | 307 | 2.33% | Goldstein | .. |
| Goldstein | Caulfield - South | 2117838 | 361 | 368 | 1.94% | Goldstein | .. |
| Goldstein | Caulfield - South | 2117839 | 392 | 390 | -0.51% | Goldstein | .. |
| Goldstein | Caulfield - South | 2117840 | 322 | 328 | 1.86% | Goldstein | .. |
| Goldstein | Caulfield - South | 2117841 | 203 | 216 | 6.40% | Goldstein | .. |
| Goldstein | Caulfield - South | 2117842 | 228 | 227 | -0.44% | Goldstein | .. |
| | Caulfield - South | | 8 778 | 8 891 | | | .. |
| Goldstein | Elsternwick | 2117910 | 397 | 407 | 2.52% | Goldstein | .. |
| Goldstein | Elsternwick | 2117911 | 344 | 356 | 3.49% | Goldstein | .. |
| Goldstein | Elsternwick | 2117912 | 217 | 226 | 4.15% | Goldstein | .. |
| Goldstein | Elsternwick | 2117913 | 235 | 237 | 0.85% | Goldstein | .. |
| Goldstein | Elsternwick | 2117914 | 333 | 327 | -1.80% | Goldstein | .. |
| Goldstein | Elsternwick | 2117915 | 433 | 449 | 3.70% | Goldstein | .. |
| Goldstein | Elsternwick | 2117916 | 338 | 335 | -0.89% | Goldstein | .. |
| Goldstein | Elsternwick | 2117917 | 223 | 227 | 1.79% | Goldstein | .. |
| Goldstein | Elsternwick | 2117918 | 276 | 282 | 2.17% | Goldstein | .. |
| Goldstein | Elsternwick | 2117919 | 262 | 272 | 3.82% | Goldstein | .. |
| Goldstein | Elsternwick | 2117920 | 232 | 228 | -1.72% | Goldstein | .. |
| Goldstein | Elsternwick | 2117921 | 156 | 173 | 10.90% | Goldstein | .. |
| Goldstein | Elsternwick | 2117922 | 182 | 193 | 6.04% | Goldstein | .. |
| Goldstein | Elsternwick | 2117923 | 391 | 395 | 1.02% | Goldstein | .. |
| Goldstein | Elsternwick | 2117927 | 260 | 256 | -1.54% | Goldstein | .. |
| Goldstein | Elsternwick | 2117928 | 184 | 192 | 4.35% | Goldstein | .. |
| | Elsternwick | | 4 463 | 4 555 | | | .. |
| Goldstein | Ormond - Glen Huntly | 2118201 | 344 | 347 | 0.87% | Goldstein | .. |
| Goldstein | Ormond - Glen Huntly | 2118202 | 270 | 269 | -0.37% | Goldstein | .. |
| Goldstein | Ormond - Glen Huntly | 2118203 | 401 | 425 | 5.99% | Goldstein | .. |
| Goldstein | Ormond - Glen Huntly | 2118206 | 251 | 269 | 7.17% | Goldstein | .. |
| Goldstein | Ormond - Glen Huntly | 2118207 | 257 | 255 | -0.78% | Goldstein | .. |
| Goldstein | Ormond - Glen Huntly | 2118208 | 238 | 246 | 3.36% | Goldstein | .. |
| Goldstein | Ormond - Glen Huntly | 2118209 | 191 | 193 | 1.05% | Goldstein | .. |
| Goldstein | Ormond - Glen Huntly | 2118210 | 238 | 252 | 5.88% | Goldstein | .. |
| Goldstein | Ormond - Glen Huntly | 2118211 | 142 | 141 | -0.70% | Goldstein | .. |
| Goldstein | Ormond - Glen Huntly | 2118212 | 216 | 219 | 1.39% | Goldstein | .. |
| Goldstein | Ormond - Glen Huntly | 2118213 | 341 | 340 | -0.29% | Goldstein | .. |
| Goldstein | Ormond - Glen Huntly | 2118214 | 303 | 304 | 0.33% | Goldstein | .. |
| Goldstein | Ormond - Glen Huntly | 2118215 | 299 | 322 | 7.69% | Goldstein | .. |
| Goldstein | Ormond - Glen Huntly | 2118216 | 261 | 272 | 4.21% | Goldstein | .. |
| Goldstein | Ormond - Glen Huntly | 2118217 | 210 | 222 | 5.71% | Goldstein | .. |
| Goldstein | Ormond - Glen Huntly | 2118221 | 388 | 383 | -1.29% | Goldstein | .. |
| Goldstein | Ormond - Glen Huntly | 2118222 | 264 | 276 | 4.55% | Goldstein | .. |
| Goldstein | Ormond - Glen Huntly | 2118223 | 252 | 250 | -0.79% | Goldstein | .. |
| Goldstein | Ormond - Glen Huntly | 2118224 | 448 | 469 | 4.69% | Goldstein | .. |
| Goldstein | Ormond - Glen Huntly | 2118225 | 453 | 462 | 1.99% | Goldstein | .. |
| Goldstein | Ormond - Glen Huntly | 2118226 | 404 | 432 | 6.93% | Goldstein | .. |
| | Ormond - Glen Huntly | | 6 171 | 6 348 | | | .. |
| From Goldstein | | | 106 548 | 108 916 | | | .. |
| Goldstein Total | | | 106 548 | 108 916 | | | .. |

Gorton

| Existing Division | SA2 Name | SA1 Code | Actual | Projected | Growth | Proposed Division | Split SA1 |
|-------------------|------------------------|----------|--------|-----------|--------|-------------------|-----------|
| Gorton | Sunbury - South | 2124140 | 642 | 763 | 18.85% | Gorton | .. |
| Gorton | Sunbury - South | 2124141 | 310 | 311 | 0.32% | Gorton | .. |
| Gorton | Sunbury - South | 2124142 | 251 | 257 | 2.39% | Gorton | .. |
| Gorton | Sunbury - South | 2124143 | 293 | 299 | 2.05% | Gorton | .. |
| Gorton | Sunbury - South | 2124147 | 154 | 158 | 2.60% | Gorton | .. |
| Gorton | Sunbury - South | 2124149 | 148 | 161 | 8.78% | Gorton | .. |
| | Sunbury - South | | 1 798 | 1 949 | | | .. |
| Gorton | Delahey | 2133101 | 331 | 329 | -0.60% | Gorton | .. |
| Gorton | Delahey | 2133102 | 191 | 191 | 0.00% | Gorton | .. |
| Gorton | Delahey | 2133103 | 457 | 460 | 0.66% | Gorton | .. |
| Gorton | Delahey | 2133104 | - | - | 0.00% | Gorton | .. |
| Gorton | Delahey | 2133105 | 304 | 302 | -0.66% | Gorton | .. |
| Gorton | Delahey | 2133106 | 246 | 246 | 0.00% | Gorton | .. |
| Gorton | Delahey | 2133107 | 239 | 238 | -0.42% | Gorton | .. |
| Gorton | Delahey | 2133108 | 297 | 302 | 1.68% | Gorton | .. |
| Gorton | Delahey | 2133109 | 283 | 281 | -0.71% | Gorton | .. |
| Gorton | Delahey | 2133110 | 286 | 291 | 1.75% | Gorton | .. |
| Gorton | Delahey | 2133111 | 356 | 360 | 1.12% | Gorton | .. |
| Gorton | Delahey | 2133112 | 152 | 156 | 2.63% | Gorton | .. |
| Gorton | Delahey | 2133113 | 226 | 233 | 3.10% | Gorton | .. |
| Gorton | Delahey | 2133114 | 182 | 185 | 1.65% | Gorton | .. |
| Gorton | Delahey | 2133115 | 181 | 179 | -1.10% | Gorton | .. |
| Gorton | Delahey | 2133116 | 207 | 209 | 0.97% | Gorton | .. |
| Gorton | Delahey | 2133117 | 488 | 488 | 0.00% | Gorton | .. |
| Gorton | Delahey | 2133118 | 215 | 220 | 2.33% | Gorton | .. |
| Gorton | Delahey | 2133119 | 255 | 260 | 1.96% | Gorton | .. |
| Gorton | Delahey | 2133120 | 207 | 206 | -0.48% | Gorton | .. |
| Gorton | Delahey | 2133121 | 310 | 321 | 3.55% | Gorton | .. |
| Gorton | Delahey | 2133122 | 266 | 267 | 0.38% | Gorton | .. |
| Gorton | Delahey | 2133123 | 215 | 216 | 0.47% | Gorton | .. |
| | Delahey | | 5 894 | 5 940 | | | .. |
| Gorton | Sydenham | 2133901 | 156 | 152 | -2.56% | Gorton | .. |
| Gorton | Sydenham | 2133904 | 353 | 364 | 3.12% | Gorton | .. |
| Gorton | Sydenham | 2133922 | 236 | 235 | -0.42% | Gorton | .. |
| | Sydenham | | 745 | 751 | | | .. |
| Gorton | Hillside | 2135501 | 2 747 | 3 615 | 31.60% | Gorton | .. |
| Gorton | Hillside | 2135502 | 309 | 334 | 8.09% | Gorton | .. |
| Gorton | Hillside | 2135503 | 241 | 254 | 5.39% | Gorton | .. |
| Gorton | Hillside | 2135504 | 311 | 329 | 5.79% | Gorton | .. |
| Gorton | Hillside | 2135505 | 304 | 322 | 5.92% | Gorton | .. |
| Gorton | Hillside | 2135506 | 342 | 359 | 4.97% | Gorton | .. |
| Gorton | Hillside | 2135507 | 215 | 223 | 3.72% | Gorton | .. |
| Gorton | Hillside | 2135508 | 273 | 281 | 2.93% | Gorton | .. |
| Gorton | Hillside | 2135509 | 342 | 364 | 6.43% | Gorton | .. |
| Gorton | Hillside | 2135510 | 286 | 305 | 6.64% | Gorton | .. |
| Gorton | Hillside | 2135511 | 501 | 542 | 8.18% | Gorton | .. |
| Gorton | Hillside | 2135512 | 361 | 361 | 0.00% | Gorton | .. |
| Gorton | Hillside | 2135513 | 406 | 438 | 7.88% | Gorton | .. |
| Gorton | Hillside | 2135514 | 241 | 262 | 8.71% | Gorton | .. |
| Gorton | Hillside | 2135515 | 219 | 238 | 8.68% | Gorton | .. |
| Gorton | Hillside | 2135516 | 278 | 287 | 3.24% | Gorton | .. |
| Gorton | Hillside | 2135517 | 212 | 226 | 6.60% | Gorton | .. |
| Gorton | Hillside | 2135518 | 295 | 312 | 5.76% | Gorton | .. |
| Gorton | Hillside | 2135519 | 260 | 283 | 8.85% | Gorton | .. |
| Gorton | Hillside | 2135520 | 325 | 348 | 7.08% | Gorton | .. |
| Gorton | Hillside | 2135521 | 419 | 440 | 5.01% | Gorton | .. |
| Gorton | Hillside | 2135522 | 265 | 287 | 8.30% | Gorton | .. |
| Gorton | Hillside | 2135523 | 270 | 276 | 2.22% | Gorton | .. |
| Gorton | Hillside | 2135524 | 204 | 216 | 5.88% | Gorton | .. |

Gorton

| Existing Division | SA2 Name | SA1 Code | Actual | Projected | Growth | Proposed Division | Split SA1 |
|-------------------|-----------------|----------|--------|-----------|--------|-------------------|-----------|
| Gorton | Hillside | 2135525 | 242 | 258 | 6.61% | Gorton | .. |
| Gorton | Hillside | 2135526 | 301 | 316 | 4.98% | Gorton | .. |
| Gorton | Hillside | 2135527 | 295 | 309 | 4.75% | Gorton | .. |
| Gorton | Hillside | 2135528 | 220 | 235 | 6.82% | Gorton | .. |
| Gorton | Hillside | 2135529 | 323 | 347 | 7.43% | Gorton | .. |
| Gorton | Hillside | 2135530 | 527 | 639 | 21.25% | Gorton | .. |
| Gorton | Hillside | 2135531 | 225 | 231 | 2.67% | Gorton | .. |
| Gorton | Hillside | 2135532 | 141 | 154 | 9.22% | Gorton | .. |
| Gorton | Hillside | 2135533 | 160 | 175 | 9.38% | Gorton | .. |
| Gorton | Hillside | 2135534 | 192 | 195 | 1.56% | Gorton | .. |
| Gorton | Hillside | 2135535 | 330 | 386 | 16.97% | Gorton | .. |
| Gorton | Hillside | 2135536 | 380 | 391 | 2.89% | Gorton | .. |
| Gorton | Hillside | 2135537 | 285 | 296 | 3.86% | Gorton | .. |
| Gorton | Hillside | 2135538 | 170 | 180 | 5.88% | Gorton | .. |
| | Hillside | | 13 417 | 15 014 | | | .. |
| Gorton | Melton | 2135601 | 198 | 205 | 3.54% | Gorton | .. |
| Gorton | Melton | 2135602 | 300 | 324 | 8.00% | Gorton | .. |
| Gorton | Melton | 2135603 | 140 | 149 | 6.43% | Gorton | .. |
| Gorton | Melton | 2135604 | 546 | 554 | 1.47% | Gorton | .. |
| Gorton | Melton | 2135605 | 308 | 319 | 3.57% | Gorton | .. |
| Gorton | Melton | 2135606 | 697 | 703 | 0.86% | Gorton | .. |
| Gorton | Melton | 2135607 | 856 | 953 | 11.33% | Gorton | .. |
| Gorton | Melton | 2135608 | 238 | 243 | 2.10% | Gorton | .. |
| Gorton | Melton | 2135609 | 249 | 251 | 0.80% | Gorton | .. |
| Gorton | Melton | 2135610 | 367 | 375 | 2.18% | Gorton | .. |
| Gorton | Melton | 2135611 | 236 | 235 | -0.42% | Gorton | .. |
| Gorton | Melton | 2135612 | 386 | 384 | -0.52% | Gorton | .. |
| Gorton | Melton | 2135613 | 310 | 321 | 3.55% | Gorton | .. |
| Gorton | Melton | 2135614 | 335 | 338 | 0.90% | Gorton | .. |
| Gorton | Melton | 2135615 | 381 | 375 | -1.57% | Gorton | .. |
| Gorton | Melton | 2135616 | 235 | 245 | 4.26% | Gorton | .. |
| Gorton | Melton | 2135617 | 439 | 457 | 4.10% | Gorton | .. |
| Gorton | Melton | 2135618 | 318 | 319 | 0.31% | Gorton | .. |
| Gorton | Melton | 2135619 | 384 | 389 | 1.30% | Gorton | .. |
| Gorton | Melton | 2135620 | 239 | 249 | 4.18% | Gorton | .. |
| Gorton | Melton | 2135621 | 417 | 413 | -0.96% | Gorton | .. |
| Gorton | Melton | 2135622 | 234 | 253 | 8.12% | Gorton | .. |
| Gorton | Melton | 2135623 | 300 | 305 | 1.67% | Gorton | .. |
| Gorton | Melton | 2135624 | 471 | 493 | 4.67% | Gorton | .. |
| Gorton | Melton | 2135625 | 240 | 238 | -0.83% | Gorton | .. |
| Gorton | Melton | 2135626 | 230 | 227 | -1.30% | Gorton | .. |
| Gorton | Melton | 2135627 | 358 | 357 | -0.28% | Gorton | .. |
| Gorton | Melton | 2135628 | 341 | 339 | -0.59% | Gorton | .. |
| Gorton | Melton | 2135629 | 409 | 408 | -0.24% | Gorton | .. |
| Gorton | Melton | 2135630 | 153 | 156 | 1.96% | Gorton | .. |
| Gorton | Melton | 2135631 | 336 | 349 | 3.87% | Gorton | .. |
| Gorton | Melton | 2135632 | 324 | 319 | -1.54% | Gorton | .. |
| Gorton | Melton | 2135633 | 416 | 414 | -0.48% | Gorton | .. |
| Gorton | Melton | 2135634 | 456 | 468 | 2.63% | Gorton | .. |
| Gorton | Melton | 2135635 | 348 | 358 | 2.87% | Gorton | .. |
| Gorton | Melton | 2135636 | 475 | 512 | 7.79% | Gorton | .. |
| | Melton | | 12 670 | 12 997 | | | .. |
| Gorton | Melton South | 2135701 | 364 | 360 | -1.10% | Gorton | .. |
| Gorton | Melton South | 2135702 | 1 368 | 1 712 | 25.15% | Gorton | .. |
| Gorton | Melton South | 2135703 | 691 | 846 | 22.43% | Gorton | .. |
| Gorton | Melton South | 2135704 | 286 | 283 | -1.05% | Gorton | .. |
| Gorton | Melton South | 2135705 | 336 | 342 | 1.79% | Gorton | .. |
| Gorton | Melton South | 2135706 | 384 | 403 | 4.95% | Gorton | .. |
| Gorton | Melton South | 2135707 | 423 | 427 | 0.95% | Gorton | .. |

Gorton

| Existing Division | SA2 Name | SA1 Code | Actual | Projected | Growth | Proposed Division | Split SA1 |
|-------------------|----------------------------------|----------|--------|-----------|--------|-------------------|-----------|
| Gorton | Melton South | 2135708 | 271 | 271 | 0.00% | Gorton | .. |
| Gorton | Melton South | 2135709 | 388 | 414 | 6.70% | Gorton | .. |
| Gorton | Melton South | 2135710 | 444 | 442 | -0.45% | Gorton | .. |
| Gorton | Melton South | 2135711 | 445 | 454 | 2.02% | Gorton | .. |
| Gorton | Melton South | 2135712 | 351 | 366 | 4.27% | Gorton | .. |
| Gorton | Melton South | 2135713 | 429 | 449 | 4.66% | Gorton | .. |
| Gorton | Melton South | 2135714 | 425 | 426 | 0.24% | Gorton | .. |
| Gorton | Melton South | 2135715 | 302 | 302 | 0.00% | Gorton | .. |
| Gorton | Melton South | 2135716 | 328 | 340 | 3.66% | Gorton | .. |
| Gorton | Melton South | 2135717 | 412 | 410 | -0.49% | Gorton | .. |
| Gorton | Melton South | 2135718 | 335 | 346 | 3.28% | Gorton | .. |
| Gorton | Melton South | 2135719 | 362 | 363 | 0.28% | Gorton | .. |
| Gorton | Melton South | 2135720 | 572 | 669 | 16.96% | Gorton | .. |
| Gorton | Melton South | 2135721 | 2 767 | 3 213 | 16.12% | Gorton | .. |
| Gorton | Melton South | 2135722 | 586 | 583 | -0.51% | Gorton | .. |
| Gorton | Melton South | 2135723 | 310 | 322 | 3.87% | Gorton | .. |
| Gorton | Melton South | 2135724 | 373 | 372 | -0.27% | Gorton | .. |
| Gorton | Melton South | 2135725 | 247 | 258 | 4.45% | Gorton | .. |
| Gorton | Melton South | 2135726 | 1 702 | 2 093 | 22.97% | Gorton | .. |
| | Melton South | | 14 901 | 16 466 | | | .. |
| Gorton | Melton West | 2135801 | 175 | 174 | -0.57% | Gorton | .. |
| Gorton | Melton West | 2135802 | 304 | 309 | 1.64% | Gorton | .. |
| Gorton | Melton West | 2135803 | 243 | 243 | 0.00% | Gorton | .. |
| Gorton | Melton West | 2135804 | 203 | 208 | 2.46% | Gorton | .. |
| Gorton | Melton West | 2135805 | 415 | 421 | 1.45% | Gorton | .. |
| Gorton | Melton West | 2135806 | 310 | 312 | 0.65% | Gorton | .. |
| Gorton | Melton West | 2135807 | 591 | 606 | 2.54% | Gorton | .. |
| Gorton | Melton West | 2135808 | 547 | 542 | -0.91% | Gorton | .. |
| Gorton | Melton West | 2135809 | 461 | 474 | 2.82% | Gorton | .. |
| Gorton | Melton West | 2135810 | 250 | 261 | 4.40% | Gorton | .. |
| Gorton | Melton West | 2135811 | 730 | 737 | 0.96% | Gorton | .. |
| Gorton | Melton West | 2135812 | 327 | 328 | 0.31% | Gorton | .. |
| Gorton | Melton West | 2135813 | 196 | 195 | -0.51% | Gorton | .. |
| Gorton | Melton West | 2135814 | 153 | 149 | -2.61% | Gorton | .. |
| Gorton | Melton West | 2135815 | 878 | 953 | 8.54% | Gorton | .. |
| Gorton | Melton West | 2135816 | 230 | 231 | 0.43% | Gorton | .. |
| Gorton | Melton West | 2135817 | 415 | 438 | 5.54% | Gorton | .. |
| Gorton | Melton West | 2135818 | 299 | 303 | 1.34% | Gorton | .. |
| Gorton | Melton West | 2135819 | 211 | 213 | 0.95% | Gorton | .. |
| Gorton | Melton West | 2135820 | 1 997 | 2 486 | 24.49% | Gorton | .. |
| Gorton | Melton West | 2135821 | 259 | 264 | 1.93% | Gorton | .. |
| Gorton | Melton West | 2135822 | 505 | 571 | 13.07% | Gorton | .. |
| Gorton | Melton West | 2135823 | 177 | 188 | 6.21% | Gorton | .. |
| Gorton | Melton West | 2135824 | 213 | 209 | -1.88% | Gorton | .. |
| Gorton | Melton West | 2135825 | 213 | 226 | 6.10% | Gorton | .. |
| Gorton | Melton West | 2135826 | 473 | 484 | 2.33% | Gorton | .. |
| Gorton | Melton West | 2135827 | 160 | 166 | 3.75% | Gorton | .. |
| Gorton | Melton West | 2135828 | 124 | 124 | 0.00% | Gorton | .. |
| | Melton West | | 11 059 | 11 815 | | | .. |
| Gorton | Rockbank - Mount Cottrell | 2135901 | 340 | 350 | 2.94% | Gorton | .. |
| Gorton | Rockbank - Mount Cottrell | 2135902 | 298 | 309 | 3.69% | Gorton | .. |
| Gorton | Rockbank - Mount Cottrell | 2135903 | 273 | 293 | 7.33% | Gorton | .. |
| Gorton | Rockbank - Mount Cottrell | 2135904 | 364 | 362 | -0.55% | Gorton | .. |
| Gorton | Rockbank - Mount Cottrell | 2135906 | 200 | 209 | 4.50% | Gorton | .. |
| | Rockbank - Mount Cottrell | | 1 475 | 1 523 | | | .. |
| Gorton | Taylor's Hill | 2136001 | 277 | 297 | 7.22% | Gorton | .. |
| Gorton | Taylor's Hill | 2136002 | 290 | 318 | 9.66% | Gorton | .. |
| Gorton | Taylor's Hill | 2136003 | 358 | 372 | 3.91% | Gorton | .. |
| Gorton | Taylor's Hill | 2136004 | 330 | 340 | 3.03% | Gorton | .. |

Gorton

| Existing Division | SA2 Name | SA1 Code | Actual | Projected | Growth | Proposed Division | Split SA1 |
|--------------------|----------------------|----------|--------|-----------|--------|-------------------|-----------|
| Gorton | Taylor's Hill | 2136005 | 239 | 241 | 0.84% | Gorton | .. |
| Gorton | Taylor's Hill | 2136006 | 502 | 575 | 14.54% | Gorton | .. |
| Gorton | Taylor's Hill | 2136007 | 286 | 326 | 13.99% | Gorton | .. |
| Gorton | Taylor's Hill | 2136008 | 199 | 208 | 4.52% | Gorton | .. |
| Gorton | Taylor's Hill | 2136009 | 313 | 327 | 4.47% | Gorton | .. |
| Gorton | Taylor's Hill | 2136010 | 378 | 398 | 5.29% | Gorton | .. |
| Gorton | Taylor's Hill | 2136011 | 183 | 191 | 4.37% | Gorton | .. |
| Gorton | Taylor's Hill | 2136012 | 292 | 303 | 3.77% | Gorton | .. |
| Gorton | Taylor's Hill | 2136013 | 207 | 211 | 1.93% | Gorton | .. |
| Gorton | Taylor's Hill | 2136014 | 445 | 455 | 2.25% | Gorton | .. |
| Gorton | Taylor's Hill | 2136015 | 216 | 215 | -0.46% | Gorton | .. |
| Gorton | Taylor's Hill | 2136016 | 505 | 527 | 4.36% | Gorton | .. |
| Gorton | Taylor's Hill | 2136017 | 429 | 474 | 10.49% | Gorton | .. |
| Gorton | Taylor's Hill | 2136018 | 745 | 754 | 1.21% | Gorton | .. |
| Gorton | Taylor's Hill | 2136019 | 454 | 474 | 4.41% | Gorton | .. |
| Gorton | Taylor's Hill | 2136020 | 262 | 265 | 1.15% | Gorton | .. |
| Gorton | Taylor's Hill | 2136021 | 275 | 278 | 1.09% | Gorton | .. |
| Gorton | Taylor's Hill | 2136022 | 260 | 259 | -0.38% | Gorton | .. |
| Gorton | Taylor's Hill | 2136023 | 294 | 321 | 9.18% | Gorton | .. |
| Gorton | Taylor's Hill | 2136024 | 3 056 | 3 436 | 12.43% | Gorton | .. |
| Gorton | Taylor's Hill | 2136025 | 309 | 320 | 3.56% | Gorton | .. |
| | Taylor's Hill | | 11 104 | 11 885 | | | .. |
| From Gorton | | | 73 063 | 78 340 | | | .. |
| Calwell | Keilor | 2122801 | 446 | 451 | 1.12% | Gorton | .. |
| Calwell | Keilor | 2122802 | 270 | 271 | 0.37% | Gorton | .. |
| Calwell | Keilor | 2122803 | 254 | 264 | 3.94% | Gorton | .. |
| Calwell | Keilor | 2122812 | 398 | 407 | 2.26% | Gorton | .. |
| Calwell | Keilor | 2122813 | 262 | 271 | 3.44% | Gorton | .. |
| Calwell | Keilor | 2122814 | 259 | 271 | 4.63% | Gorton | .. |
| Calwell | Keilor | 2122815 | 227 | 231 | 1.76% | Gorton | .. |
| Calwell | Keilor | 2122816 | 140 | 139 | -0.71% | Gorton | .. |
| Calwell | Keilor | 2122817 | 398 | 394 | -1.01% | Gorton | .. |
| Calwell | Keilor | 2122818 | - | - | 0.00% | Gorton | .. |
| Calwell | Keilor | 2122819 | 407 | 406 | -0.25% | Gorton | .. |
| Calwell | Keilor | 2122820 | 344 | 348 | 1.16% | Gorton | .. |
| Calwell | Keilor | 2122821 | 262 | 269 | 2.67% | Gorton | .. |
| Calwell | Keilor | 2122822 | 343 | 343 | 0.00% | Gorton | .. |
| Calwell | Keilor | 2122823 | 358 | 362 | 1.12% | Gorton | .. |
| Calwell | Keilor | 2122824 | 53 | 51 | -3.77% | Gorton | .. |
| Calwell | Keilor | 2122826 | 149 | 148 | -0.67% | Gorton | .. |
| | Keilor | | 4 570 | 4 626 | | | .. |
| Calwell | Keilor Downs | 2133201 | 373 | 375 | 0.54% | Gorton | .. |
| Calwell | Keilor Downs | 2133202 | 216 | 214 | -0.93% | Gorton | .. |
| Calwell | Keilor Downs | 2133203 | 285 | 281 | -1.40% | Gorton | .. |
| Calwell | Keilor Downs | 2133204 | 203 | 203 | 0.00% | Gorton | .. |
| Calwell | Keilor Downs | 2133205 | 211 | 210 | -0.47% | Gorton | .. |
| Calwell | Keilor Downs | 2133206 | 216 | 209 | -3.24% | Gorton | .. |
| Calwell | Keilor Downs | 2133207 | 248 | 242 | -2.42% | Gorton | .. |
| Calwell | Keilor Downs | 2133208 | 264 | 261 | -1.14% | Gorton | .. |
| Calwell | Keilor Downs | 2133209 | 253 | 251 | -0.79% | Gorton | .. |
| Calwell | Keilor Downs | 2133211 | 376 | 371 | -1.33% | Gorton | .. |
| Calwell | Keilor Downs | 2133212 | 260 | 258 | -0.77% | Gorton | .. |
| Calwell | Keilor Downs | 2133213 | 326 | 326 | 0.00% | Gorton | .. |
| Calwell | Keilor Downs | 2133215 | - | - | 0.00% | Gorton | .. |
| Calwell | Keilor Downs | 2133217 | 368 | 366 | -0.54% | Gorton | .. |
| Calwell | Keilor Downs | 2133218 | 166 | 159 | -4.22% | Gorton | .. |
| Calwell | Keilor Downs | 2133219 | 263 | 255 | -3.04% | Gorton | .. |
| Calwell | Keilor Downs | 2133221 | 279 | 275 | -1.43% | Gorton | .. |
| Calwell | Keilor Downs | 2133222 | 230 | 229 | -0.43% | Gorton | .. |

Gorton

| Existing Division | SA2 Name | SA1 Code | Actual | Projected | Growth | Proposed Division | Split SA1 |
|-------------------|---------------------|----------|--------------|--------------|--------|-------------------|-----------|
| Calwell | Keilor Downs | 2133223 | 290 | 291 | 0.34% | Gorton | .. |
| Calwell | Keilor Downs | 2133227 | 369 | 366 | -0.81% | Gorton | .. |
| Calwell | Keilor Downs | 2133228 | 261 | 256 | -1.92% | Gorton | .. |
| Calwell | Keilor Downs | 2133229 | 200 | 198 | -1.00% | Gorton | .. |
| Calwell | Keilor Downs | 2133230 | 233 | 228 | -2.15% | Gorton | .. |
| Calwell | Keilor Downs | 2133231 | 273 | 273 | 0.00% | Gorton | .. |
| Calwell | Keilor Downs | 2133232 | 487 | 478 | -1.85% | Gorton | .. |
| Calwell | Keilor Downs | 2133233 | 213 | 209 | -1.88% | Gorton | .. |
| Calwell | Keilor Downs | 2133234 | - | - | 0.00% | Gorton | .. |
| Calwell | Keilor Downs | 2133235 | 335 | 330 | -1.49% | Gorton | .. |
| Calwell | Keilor Downs | 2133236 | 142 | 142 | 0.00% | Gorton | .. |
| Calwell | Keilor Downs | 2133239 | 212 | 209 | -1.42% | Gorton | .. |
| | Keilor Downs | | 7 552 | 7 465 | | | .. |
| Calwell | Sydenham | 2133902 | 215 | 218 | 1.40% | Gorton | .. |
| Calwell | Sydenham | 2133903 | 398 | 402 | 1.01% | Gorton | .. |
| Calwell | Sydenham | 2133905 | 373 | 375 | 0.54% | Gorton | .. |
| Calwell | Sydenham | 2133906 | 271 | 280 | 3.32% | Gorton | .. |
| Calwell | Sydenham | 2133907 | 373 | 386 | 3.49% | Gorton | .. |
| Calwell | Sydenham | 2133908 | 224 | 234 | 4.46% | Gorton | .. |
| Calwell | Sydenham | 2133909 | 226 | 234 | 3.54% | Gorton | .. |
| Calwell | Sydenham | 2133910 | 259 | 257 | -0.77% | Gorton | .. |
| Calwell | Sydenham | 2133911 | 228 | 229 | 0.44% | Gorton | .. |
| Calwell | Sydenham | 2133912 | 192 | 196 | 2.08% | Gorton | .. |
| Calwell | Sydenham | 2133913 | 367 | 361 | -1.63% | Gorton | .. |
| Calwell | Sydenham | 2133914 | 263 | 270 | 2.66% | Gorton | .. |
| Calwell | Sydenham | 2133915 | 266 | 275 | 3.38% | Gorton | .. |
| Calwell | Sydenham | 2133916 | 328 | 335 | 2.13% | Gorton | .. |
| Calwell | Sydenham | 2133917 | 299 | 318 | 6.35% | Gorton | .. |
| Calwell | Sydenham | 2133918 | 294 | 305 | 3.74% | Gorton | .. |
| Calwell | Sydenham | 2133919 | 295 | 306 | 3.73% | Gorton | .. |
| Calwell | Sydenham | 2133920 | 163 | 166 | 1.84% | Gorton | .. |
| Calwell | Sydenham | 2133921 | 191 | 204 | 6.81% | Gorton | .. |
| Calwell | Sydenham | 2133923 | 350 | 361 | 3.14% | Gorton | .. |
| Calwell | Sydenham | 2133924 | 260 | 264 | 1.54% | Gorton | .. |
| Calwell | Sydenham | 2133925 | 247 | 252 | 2.02% | Gorton | .. |
| Calwell | Sydenham | 2133926 | 262 | 276 | 5.34% | Gorton | .. |
| Calwell | Sydenham | 2133927 | 155 | 160 | 3.23% | Gorton | .. |
| | Sydenham | | 6 499 | 6 664 | | | .. |
| Calwell | Taylors Lakes | 2134001 | 308 | 310 | 0.65% | Gorton | .. |
| Calwell | Taylors Lakes | 2134002 | 293 | 297 | 1.37% | Gorton | .. |
| Calwell | Taylors Lakes | 2134003 | 364 | 371 | 1.92% | Gorton | .. |
| Calwell | Taylors Lakes | 2134004 | 359 | 359 | 0.00% | Gorton | .. |
| Calwell | Taylors Lakes | 2134005 | 364 | 366 | 0.55% | Gorton | .. |
| Calwell | Taylors Lakes | 2134006 | 334 | 337 | 0.90% | Gorton | .. |
| Calwell | Taylors Lakes | 2134007 | 258 | 257 | -0.39% | Gorton | .. |
| Calwell | Taylors Lakes | 2134008 | 266 | 271 | 1.88% | Gorton | .. |
| Calwell | Taylors Lakes | 2134009 | 387 | 393 | 1.55% | Gorton | .. |
| Calwell | Taylors Lakes | 2134010 | 4 | 4 | 0.00% | Gorton | .. |
| Calwell | Taylors Lakes | 2134011 | 135 | 138 | 2.22% | Gorton | .. |
| Calwell | Taylors Lakes | 2134012 | 366 | 365 | -0.27% | Gorton | .. |
| Calwell | Taylors Lakes | 2134013 | 51 | 51 | 0.00% | Gorton | .. |
| Calwell | Taylors Lakes | 2134014 | - | - | 0.00% | Gorton | .. |
| Calwell | Taylors Lakes | 2134015 | 340 | 347 | 2.06% | Gorton | .. |
| Calwell | Taylors Lakes | 2134016 | 316 | 319 | 0.95% | Gorton | .. |
| Calwell | Taylors Lakes | 2134017 | 413 | 415 | 0.48% | Gorton | .. |
| Calwell | Taylors Lakes | 2134018 | 293 | 292 | -0.34% | Gorton | .. |
| Calwell | Taylors Lakes | 2134019 | 246 | 262 | 6.50% | Gorton | .. |
| Calwell | Taylors Lakes | 2134020 | 194 | 198 | 2.06% | Gorton | .. |
| Calwell | Taylors Lakes | 2134021 | 417 | 424 | 1.68% | Gorton | .. |

Gorton

| Existing Division | SA2 Name | SA1 Code | Actual | Projected | Growth | Proposed Division | Split SA1 |
|-------------------------|----------------------|----------|---------|-----------|--------|-------------------|-----------|
| Calwell | Taylors Lakes | 2134022 | 370 | 363 | -1.89% | Gorton | .. |
| Calwell | Taylors Lakes | 2134023 | 342 | 345 | 0.88% | Gorton | .. |
| Calwell | Taylors Lakes | 2134024 | 387 | 388 | 0.26% | Gorton | .. |
| Calwell | Taylors Lakes | 2134025 | 209 | 214 | 2.39% | Gorton | .. |
| Calwell | Taylors Lakes | 2134026 | 348 | 342 | -1.72% | Gorton | .. |
| Calwell | Taylors Lakes | 2134027 | 282 | 283 | 0.35% | Gorton | .. |
| Calwell | Taylors Lakes | 2134028 | 343 | 346 | 0.87% | Gorton | .. |
| Calwell | Taylors Lakes | 2134029 | 458 | 456 | -0.44% | Gorton | .. |
| Calwell | Taylors Lakes | 2134030 | 380 | 382 | 0.53% | Gorton | .. |
| Calwell | Taylors Lakes | 2134031 | 229 | 232 | 1.31% | Gorton | .. |
| Calwell | Taylors Lakes | 2134032 | 192 | 193 | 0.52% | Gorton | .. |
| Calwell | Taylors Lakes | 2134033 | 243 | 241 | -0.82% | Gorton | .. |
| Calwell | Taylors Lakes | 2134034 | 410 | 410 | 0.00% | Gorton | .. |
| Calwell | Taylors Lakes | 2134035 | 271 | 270 | -0.37% | Gorton | .. |
| Calwell | Taylors Lakes | 2134036 | 230 | 229 | -0.43% | Gorton | .. |
| Calwell | Taylors Lakes | 2134037 | 225 | 224 | -0.44% | Gorton | .. |
| Calwell | Taylors Lakes | 2134038 | 325 | 324 | -0.31% | Gorton | .. |
| Calwell | Taylors Lakes | 2134039 | - | - | 0.00% | Gorton | .. |
| Calwell | Taylors Lakes | 2134040 | 383 | 386 | 0.78% | Gorton | .. |
| Calwell | Taylors Lakes | 2134041 | 318 | 320 | 0.63% | Gorton | .. |
| Calwell | Taylors Lakes | 2134042 | 209 | 204 | -2.39% | Gorton | .. |
| Calwell | Taylors Lakes | 2134043 | 250 | 254 | 1.60% | Gorton | .. |
| Calwell | Taylors Lakes | 2134044 | 202 | 201 | -0.50% | Gorton | .. |
| Calwell | Taylors Lakes | 2134045 | 267 | 265 | -0.75% | Gorton | .. |
| Calwell | Taylors Lakes | 2134046 | 163 | 163 | 0.00% | Gorton | .. |
| Calwell | Taylors Lakes | 2134047 | 225 | 226 | 0.44% | Gorton | .. |
| Calwell | Taylors Lakes | 2134048 | 290 | 295 | 1.72% | Gorton | .. |
| Calwell | Taylors Lakes | 2134049 | 218 | 218 | 0.00% | Gorton | .. |
| | Taylors Lakes | | 13 477 | 13 550 | | | .. |
| From Calwell | | | 32 098 | 32 305 | | | .. |
| Maribyrnong | Keilor Downs | 2133210 | - | - | 0.00% | Gorton | .. |
| Maribyrnong | Keilor Downs | 2133214 | 268 | 267 | -0.37% | Gorton | .. |
| Maribyrnong | Keilor Downs | 2133216 | 365 | 342 | -6.30% | Gorton | .. |
| Maribyrnong | Keilor Downs | 2133220 | 314 | 315 | 0.32% | Gorton | .. |
| Maribyrnong | Keilor Downs | 2133224 | 216 | 210 | -2.78% | Gorton | .. |
| Maribyrnong | Keilor Downs | 2133225 | 300 | 301 | 0.33% | Gorton | .. |
| Maribyrnong | Keilor Downs | 2133226 | 195 | 194 | -0.51% | Gorton | .. |
| | Keilor Downs | | 1 658 | 1 629 | | | .. |
| From Maribyrnong | | | 1 658 | 1 629 | | | .. |
| Gorton Total | | | 106 819 | 112 274 | | | .. |

Higgins

| Existing Division | SA2 Name | SA1 Code | Actual | Projected | Growth | Proposed Division | Split SA1 |
|-------------------|-------------------|----------|--------------|--------------|--------|-------------------|-----------|
| Higgins | Armadale | 2113501 | 348 | 365 | 4.89% | Higgins | .. |
| Higgins | Armadale | 2113502 | 329 | 329 | 0.00% | Higgins | .. |
| Higgins | Armadale | 2113503 | 618 | 651 | 5.34% | Higgins | .. |
| Higgins | Armadale | 2113504 | 366 | 371 | 1.37% | Higgins | .. |
| Higgins | Armadale | 2113505 | 257 | 262 | 1.95% | Higgins | .. |
| Higgins | Armadale | 2113506 | 381 | 395 | 3.67% | Higgins | .. |
| Higgins | Armadale | 2113507 | 506 | 508 | 0.40% | Higgins | .. |
| Higgins | Armadale | 2113508 | 230 | 229 | -0.43% | Higgins | .. |
| Higgins | Armadale | 2113509 | 270 | 264 | -2.22% | Higgins | .. |
| Higgins | Armadale | 2113510 | 403 | 421 | 4.47% | Higgins | .. |
| Higgins | Armadale | 2113511 | 274 | 275 | 0.36% | Higgins | .. |
| Higgins | Armadale | 2113512 | 306 | 305 | -0.33% | Higgins | .. |
| Higgins | Armadale | 2113513 | 385 | 388 | 0.78% | Higgins | .. |
| Higgins | Armadale | 2113514 | 242 | 252 | 4.13% | Higgins | .. |
| Higgins | Armadale | 2113515 | 310 | 328 | 5.81% | Higgins | .. |
| Higgins | Armadale | 2113516 | 417 | 426 | 2.16% | Higgins | .. |
| Higgins | Armadale | 2113517 | 440 | 449 | 2.05% | Higgins | .. |
| Higgins | Armadale | 2113518 | 158 | 157 | -0.63% | Higgins | .. |
| Higgins | Armadale | 2113519 | 325 | 322 | -0.92% | Higgins | .. |
| | Armadale | | 6 565 | 6 697 | | | .. |
| Higgins | Prahran - Windsor | 2113601 | 546 | 591 | 8.24% | Higgins | .. |
| Higgins | Prahran - Windsor | 2113602 | 552 | 615 | 11.41% | Higgins | .. |
| Higgins | Prahran - Windsor | 2113603 | 324 | 322 | -0.62% | Higgins | .. |
| Higgins | Prahran - Windsor | 2113604 | 278 | 275 | -1.08% | Higgins | .. |
| Higgins | Prahran - Windsor | 2113605 | 375 | 374 | -0.27% | Higgins | .. |
| Higgins | Prahran - Windsor | 2113606 | 313 | 297 | -5.11% | Higgins | .. |
| Higgins | Prahran - Windsor | 2113607 | 433 | 454 | 4.85% | Higgins | .. |
| Higgins | Prahran - Windsor | 2113608 | 496 | 491 | -1.01% | Higgins | .. |
| Higgins | Prahran - Windsor | 2113609 | 225 | 222 | -1.33% | Higgins | .. |
| Higgins | Prahran - Windsor | 2113610 | 396 | 405 | 2.27% | Higgins | .. |
| Higgins | Prahran - Windsor | 2113611 | 305 | 311 | 1.97% | Higgins | .. |
| Higgins | Prahran - Windsor | 2113612 | 227 | 225 | -0.88% | Higgins | .. |
| Higgins | Prahran - Windsor | 2113613 | 360 | 361 | 0.28% | Higgins | .. |
| Higgins | Prahran - Windsor | 2113614 | 381 | 421 | 10.50% | Higgins | .. |
| Higgins | Prahran - Windsor | 2113615 | 502 | 593 | 18.13% | Higgins | .. |
| Higgins | Prahran - Windsor | 2113616 | 363 | 391 | 7.71% | Higgins | .. |
| Higgins | Prahran - Windsor | 2113617 | 327 | 310 | -5.20% | Higgins | .. |
| Higgins | Prahran - Windsor | 2113618 | 352 | 352 | 0.00% | Higgins | .. |
| Higgins | Prahran - Windsor | 2113619 | 351 | 344 | -1.99% | Higgins | .. |
| Higgins | Prahran - Windsor | 2113620 | 326 | 332 | 1.84% | Higgins | .. |
| Higgins | Prahran - Windsor | 2113621 | 250 | 255 | 2.00% | Higgins | .. |
| Higgins | Prahran - Windsor | 2113622 | 347 | 380 | 9.51% | Higgins | .. |
| Higgins | Prahran - Windsor | 2113623 | 406 | 423 | 4.19% | Higgins | .. |
| Higgins | Prahran - Windsor | 2113624 | 447 | 450 | 0.67% | Higgins | .. |
| Higgins | Prahran - Windsor | 2113625 | 355 | 356 | 0.28% | Higgins | .. |
| Higgins | Prahran - Windsor | 2113626 | 419 | 428 | 2.15% | Higgins | .. |
| Higgins | Prahran - Windsor | 2113627 | 367 | 370 | 0.82% | Higgins | .. |
| Higgins | Prahran - Windsor | 2113628 | 486 | 497 | 2.26% | Higgins | .. |
| Higgins | Prahran - Windsor | 2113629 | 357 | 382 | 7.00% | Higgins | .. |
| Higgins | Prahran - Windsor | 2113630 | 310 | 306 | -1.29% | Higgins | .. |
| Higgins | Prahran - Windsor | 2113631 | 248 | 253 | 2.02% | Higgins | .. |
| Higgins | Prahran - Windsor | 2113632 | 300 | 299 | -0.33% | Higgins | .. |
| Higgins | Prahran - Windsor | 2113633 | 442 | 442 | 0.00% | Higgins | .. |
| Higgins | Prahran - Windsor | 2113634 | 367 | 379 | 3.27% | Higgins | .. |
| Higgins | Prahran - Windsor | 2113635 | 354 | 351 | -0.85% | Higgins | .. |
| Higgins | Prahran - Windsor | 2113636 | 198 | 193 | -2.53% | Higgins | .. |
| Higgins | Prahran - Windsor | 2113637 | 229 | 229 | 0.00% | Higgins | .. |
| Higgins | Prahran - Windsor | 2113638 | 214 | 216 | 0.93% | Higgins | .. |
| Higgins | Prahran - Windsor | 2113639 | 391 | 400 | 2.30% | Higgins | .. |

Higgins

| Existing Division | SA2 Name | SA1 Code | Actual | Projected | Growth | Proposed Division | Split SA1 |
|-------------------|---------------------------|----------|--------|-----------|--------|-------------------|-----------|
| Higgins | Prahran - Windsor | 2113640 | 184 | 191 | 3.80% | Higgins | .. |
| Higgins | Prahran - Windsor | 2113641 | 285 | 302 | 5.96% | Higgins | .. |
| | Prahran - Windsor | | 14 388 | 14 788 | | | .. |
| Higgins | South Yarra - East | 2113701 | 1 | 1 | 0.00% | Higgins | .. |
| Higgins | South Yarra - East | 2113702 | 680 | 761 | 11.91% | Higgins | .. |
| Higgins | South Yarra - East | 2113703 | 196 | 213 | 8.67% | Higgins | .. |
| Higgins | South Yarra - East | 2113704 | 619 | 703 | 13.57% | Higgins | .. |
| Higgins | South Yarra - East | 2113705 | 301 | 316 | 4.98% | Higgins | .. |
| Higgins | South Yarra - East | 2113706 | 355 | 354 | -0.28% | Higgins | .. |
| Higgins | South Yarra - East | 2113707 | 389 | 405 | 4.11% | Higgins | .. |
| Higgins | South Yarra - East | 2113708 | 291 | 291 | 0.00% | Higgins | .. |
| Higgins | South Yarra - East | 2113709 | 446 | 483 | 8.30% | Higgins | .. |
| Higgins | South Yarra - East | 2113710 | 489 | 486 | -0.61% | Higgins | .. |
| Higgins | South Yarra - East | 2113711 | 303 | 301 | -0.66% | Higgins | .. |
| Higgins | South Yarra - East | 2113712 | 229 | 239 | 4.37% | Higgins | .. |
| Higgins | South Yarra - East | 2113713 | 304 | 307 | 0.99% | Higgins | .. |
| Higgins | South Yarra - East | 2113714 | 281 | 282 | 0.36% | Higgins | .. |
| Higgins | South Yarra - East | 2113715 | 414 | 430 | 3.86% | Higgins | .. |
| Higgins | South Yarra - East | 2113716 | 267 | 285 | 6.74% | Higgins | .. |
| Higgins | South Yarra - East | 2113717 | 1 901 | 2 438 | 28.25% | Higgins | .. |
| Higgins | South Yarra - East | 2113718 | 339 | 378 | 11.50% | Higgins | .. |
| Higgins | South Yarra - East | 2113719 | 537 | 612 | 13.97% | Higgins | .. |
| Higgins | South Yarra - East | 2113720 | 434 | 437 | 0.69% | Higgins | .. |
| Higgins | South Yarra - East | 2113721 | 243 | 238 | -2.06% | Higgins | .. |
| Higgins | South Yarra - East | 2113722 | 397 | 398 | 0.25% | Higgins | .. |
| Higgins | South Yarra - East | 2113723 | 425 | 446 | 4.94% | Higgins | .. |
| Higgins | South Yarra - East | 2113724 | 386 | 409 | 5.96% | Higgins | .. |
| Higgins | South Yarra - East | 2113725 | 559 | 624 | 11.63% | Higgins | .. |
| Higgins | South Yarra - East | 2113726 | 262 | 267 | 1.91% | Higgins | .. |
| Higgins | South Yarra - East | 2113727 | 500 | 543 | 8.60% | Higgins | .. |
| Higgins | South Yarra - East | 2113728 | 459 | 458 | -0.22% | Higgins | .. |
| Higgins | South Yarra - East | 2113729 | 668 | 731 | 9.43% | Higgins | .. |
| Higgins | South Yarra - East | 2113730 | 461 | 460 | -0.22% | Higgins | .. |
| Higgins | South Yarra - East | 2113731 | 286 | 322 | 12.59% | Higgins | .. |
| | South Yarra - East | | 13 422 | 14 618 | | | .. |
| Higgins | Toorak | 2113801 | 288 | 296 | 2.78% | Higgins | .. |
| Higgins | Toorak | 2113802 | 302 | 302 | 0.00% | Higgins | .. |
| Higgins | Toorak | 2113803 | 251 | 260 | 3.59% | Higgins | .. |
| Higgins | Toorak | 2113804 | 285 | 283 | -0.70% | Higgins | .. |
| Higgins | Toorak | 2113805 | 313 | 311 | -0.64% | Higgins | .. |
| Higgins | Toorak | 2113806 | 220 | 217 | -1.36% | Higgins | .. |
| Higgins | Toorak | 2113807 | 238 | 240 | 0.84% | Higgins | .. |
| Higgins | Toorak | 2113808 | 331 | 339 | 2.42% | Higgins | .. |
| Higgins | Toorak | 2113809 | 269 | 279 | 3.72% | Higgins | .. |
| Higgins | Toorak | 2113810 | 359 | 373 | 3.90% | Higgins | .. |
| Higgins | Toorak | 2113811 | 320 | 337 | 5.31% | Higgins | .. |
| Higgins | Toorak | 2113812 | 490 | 506 | 3.27% | Higgins | .. |
| Higgins | Toorak | 2113813 | 364 | 365 | 0.27% | Higgins | .. |
| Higgins | Toorak | 2113814 | 447 | 475 | 6.26% | Higgins | .. |
| Higgins | Toorak | 2113815 | 355 | 357 | 0.56% | Higgins | .. |
| Higgins | Toorak | 2113816 | 346 | 346 | 0.00% | Higgins | .. |
| Higgins | Toorak | 2113817 | 305 | 303 | -0.66% | Higgins | .. |
| Higgins | Toorak | 2113818 | 360 | 359 | -0.28% | Higgins | .. |
| Higgins | Toorak | 2113819 | 368 | 377 | 2.45% | Higgins | .. |
| Higgins | Toorak | 2113820 | 404 | 399 | -1.24% | Higgins | .. |
| Higgins | Toorak | 2113821 | 278 | 282 | 1.44% | Higgins | .. |
| Higgins | Toorak | 2113822 | 309 | 310 | 0.32% | Higgins | .. |
| Higgins | Toorak | 2113823 | 463 | 486 | 4.97% | Higgins | .. |
| Higgins | Toorak | 2113824 | 376 | 388 | 3.19% | Higgins | .. |

Higgins

| Existing Division | SA2 Name | SA1 Code | Actual | Projected | Growth | Proposed Division | Split SA1 |
|-------------------|-------------------------|----------|--------|-----------|--------|-------------------|-----------|
| Higgins | Toorak | 2113825 | 340 | 347 | 2.06% | Higgins | .. |
| Higgins | Toorak | 2113826 | 259 | 267 | 3.09% | Higgins | .. |
| Higgins | Toorak | 2113827 | 365 | 369 | 1.10% | Higgins | .. |
| Higgins | Toorak | 2113828 | 219 | 216 | -1.37% | Higgins | .. |
| Higgins | Toorak | 2113829 | 319 | 324 | 1.57% | Higgins | .. |
| Higgins | Toorak | 2113830 | 338 | 332 | -1.78% | Higgins | .. |
| Higgins | Toorak | 2113831 | 295 | 293 | -0.68% | Higgins | .. |
| Higgins | Toorak | 2113832 | 176 | 172 | -2.27% | Higgins | .. |
| | Toorak | | 10 352 | 10 510 | | | .. |
| Higgins | Ashburton (Vic.) | 2114601 | 291 | 297 | 2.06% | Higgins | .. |
| Higgins | Ashburton (Vic.) | 2114602 | 204 | 215 | 5.39% | Higgins | .. |
| Higgins | Ashburton (Vic.) | 2114603 | 318 | 316 | -0.63% | Higgins | .. |
| Higgins | Ashburton (Vic.) | 2114604 | 244 | 242 | -0.82% | Higgins | .. |
| Higgins | Ashburton (Vic.) | 2114605 | 241 | 257 | 6.64% | Higgins | .. |
| Higgins | Ashburton (Vic.) | 2114606 | 453 | 469 | 3.53% | Higgins | .. |
| Higgins | Ashburton (Vic.) | 2114607 | 258 | 255 | -1.16% | Higgins | .. |
| Higgins | Ashburton (Vic.) | 2114608 | 171 | 173 | 1.17% | Higgins | .. |
| Higgins | Ashburton (Vic.) | 2114609 | 410 | 419 | 2.20% | Higgins | .. |
| Higgins | Ashburton (Vic.) | 2114610 | 265 | 267 | 0.75% | Higgins | .. |
| Higgins | Ashburton (Vic.) | 2114611 | 330 | 327 | -0.91% | Higgins | .. |
| Higgins | Ashburton (Vic.) | 2114612 | 249 | 259 | 4.02% | Higgins | .. |
| Higgins | Ashburton (Vic.) | 2114613 | 190 | 194 | 2.11% | Higgins | .. |
| Higgins | Ashburton (Vic.) | 2114614 | 438 | 462 | 5.48% | Higgins | .. |
| Higgins | Ashburton (Vic.) | 2114615 | 227 | 230 | 1.32% | Higgins | .. |
| Higgins | Ashburton (Vic.) | 2114616 | 218 | 216 | -0.92% | Higgins | .. |
| Higgins | Ashburton (Vic.) | 2114617 | 195 | 211 | 8.21% | Higgins | .. |
| Higgins | Ashburton (Vic.) | 2114618 | 228 | 231 | 1.32% | Higgins | .. |
| Higgins | Ashburton (Vic.) | 2114619 | 348 | 336 | -3.45% | Higgins | .. |
| | Ashburton (Vic.) | | 5 278 | 5 376 | | | .. |
| Higgins | Glen Iris - East | 2115001 | 207 | 201 | -2.90% | Higgins | .. |
| Higgins | Glen Iris - East | 2115002 | 394 | 394 | 0.00% | Higgins | .. |
| Higgins | Glen Iris - East | 2115003 | 317 | 336 | 5.99% | Higgins | .. |
| Higgins | Glen Iris - East | 2115004 | 316 | 323 | 2.22% | Higgins | .. |
| Higgins | Glen Iris - East | 2115005 | 302 | 298 | -1.32% | Higgins | .. |
| Higgins | Glen Iris - East | 2115006 | 355 | 356 | 0.28% | Higgins | .. |
| Higgins | Glen Iris - East | 2115007 | 175 | 174 | -0.57% | Higgins | .. |
| Higgins | Glen Iris - East | 2115008 | 170 | 184 | 8.24% | Higgins | .. |
| Higgins | Glen Iris - East | 2115009 | 270 | 276 | 2.22% | Higgins | .. |
| Higgins | Glen Iris - East | 2115010 | 429 | 456 | 6.29% | Higgins | .. |
| Higgins | Glen Iris - East | 2115011 | 265 | 266 | 0.38% | Higgins | .. |
| Higgins | Glen Iris - East | 2115012 | 283 | 304 | 7.42% | Higgins | .. |
| Higgins | Glen Iris - East | 2115013 | 407 | 404 | -0.74% | Higgins | .. |
| Higgins | Glen Iris - East | 2115014 | 237 | 241 | 1.69% | Higgins | .. |
| Higgins | Glen Iris - East | 2115015 | 459 | 455 | -0.87% | Higgins | .. |
| Higgins | Glen Iris - East | 2115016 | 315 | 325 | 3.17% | Higgins | .. |
| Higgins | Glen Iris - East | 2115017 | 247 | 256 | 3.64% | Higgins | .. |
| Higgins | Glen Iris - East | 2115018 | 360 | 376 | 4.44% | Higgins | .. |
| Higgins | Glen Iris - East | 2115019 | 346 | 358 | 3.47% | Higgins | .. |
| Higgins | Glen Iris - East | 2115020 | 348 | 345 | -0.86% | Higgins | .. |
| Higgins | Glen Iris - East | 2115021 | 453 | 455 | 0.44% | Higgins | .. |
| Higgins | Glen Iris - East | 2115022 | 380 | 383 | 0.79% | Higgins | .. |
| Higgins | Glen Iris - East | 2115023 | 302 | 319 | 5.63% | Higgins | .. |
| Higgins | Glen Iris - East | 2115024 | 257 | 253 | -1.56% | Higgins | .. |
| Higgins | Glen Iris - East | 2115025 | 248 | 256 | 3.23% | Higgins | .. |
| Higgins | Glen Iris - East | 2115026 | 428 | 430 | 0.47% | Higgins | .. |
| Higgins | Glen Iris - East | 2115027 | 744 | 760 | 2.15% | Higgins | .. |
| Higgins | Glen Iris - East | 2115028 | 134 | 133 | -0.75% | Higgins | .. |
| Higgins | Glen Iris - East | 2115029 | 349 | 350 | 0.29% | Higgins | .. |
| Higgins | Glen Iris - East | 2115030 | 265 | 270 | 1.89% | Higgins | .. |

Higgins

| Existing Division | SA2 Name | SA1 Code | Actual | Projected | Growth | Proposed Division | Split SA1 |
|-------------------|-------------------------|----------|--------|-----------|--------|-------------------|-----------|
| Higgins | Glen Iris - East | 2115031 | 313 | 324 | 3.51% | Higgins | .. |
| Higgins | Glen Iris - East | 2115032 | 330 | 327 | -0.91% | Higgins | .. |
| Higgins | Glen Iris - East | 2115033 | 224 | 228 | 1.79% | Higgins | .. |
| Higgins | Glen Iris - East | 2115034 | 253 | 248 | -1.98% | Higgins | .. |
| Higgins | Glen Iris - East | 2115035 | 171 | 175 | 2.34% | Higgins | .. |
| Higgins | Glen Iris - East | 2115036 | 259 | 265 | 2.32% | Higgins | .. |
| Higgins | Glen Iris - East | 2115037 | 183 | 184 | 0.55% | Higgins | .. |
| Higgins | Glen Iris - East | 2115038 | 216 | 218 | 0.93% | Higgins | .. |
| | Glen Iris - East | | 11 711 | 11 906 | | | .. |
| Higgins | Carnegie | 2117601 | 227 | 227 | 0.00% | Higgins | .. |
| Higgins | Carnegie | 2117602 | 425 | 441 | 3.76% | Higgins | .. |
| Higgins | Carnegie | 2117603 | 252 | 251 | -0.40% | Higgins | .. |
| Higgins | Carnegie | 2117604 | 290 | 300 | 3.45% | Higgins | .. |
| Higgins | Carnegie | 2117605 | 371 | 369 | -0.54% | Higgins | .. |
| Higgins | Carnegie | 2117606 | 210 | 213 | 1.43% | Higgins | .. |
| Higgins | Carnegie | 2117607 | 262 | 262 | 0.00% | Higgins | .. |
| Higgins | Carnegie | 2117608 | 384 | 396 | 3.13% | Higgins | .. |
| Higgins | Carnegie | 2117609 | 224 | 230 | 2.68% | Higgins | .. |
| Higgins | Carnegie | 2117610 | 269 | 268 | -0.37% | Higgins | .. |
| Higgins | Carnegie | 2117611 | 251 | 266 | 5.98% | Higgins | .. |
| Higgins | Carnegie | 2117612 | 350 | 355 | 1.43% | Higgins | .. |
| Higgins | Carnegie | 2117613 | 273 | 279 | 2.20% | Higgins | .. |
| Higgins | Carnegie | 2117614 | 279 | 290 | 3.94% | Higgins | .. |
| Higgins | Carnegie | 2117615 | 401 | 414 | 3.24% | Higgins | .. |
| Higgins | Carnegie | 2117616 | 381 | 390 | 2.36% | Higgins | .. |
| Higgins | Carnegie | 2117617 | 224 | 226 | 0.89% | Higgins | .. |
| Higgins | Carnegie | 2117618 | 158 | 167 | 5.70% | Higgins | .. |
| Higgins | Carnegie | 2117619 | 274 | 276 | 0.73% | Higgins | .. |
| Higgins | Carnegie | 2117620 | 199 | 204 | 2.51% | Higgins | .. |
| Higgins | Carnegie | 2117621 | 282 | 288 | 2.13% | Higgins | .. |
| Higgins | Carnegie | 2117622 | 324 | 324 | 0.00% | Higgins | .. |
| Higgins | Carnegie | 2117623 | 262 | 267 | 1.91% | Higgins | .. |
| Higgins | Carnegie | 2117624 | 229 | 237 | 3.49% | Higgins | .. |
| Higgins | Carnegie | 2117625 | 415 | 443 | 6.75% | Higgins | .. |
| Higgins | Carnegie | 2117626 | 153 | 153 | 0.00% | Higgins | .. |
| Higgins | Carnegie | 2117627 | 377 | 425 | 12.73% | Higgins | .. |
| Higgins | Carnegie | 2117628 | 279 | 297 | 6.45% | Higgins | .. |
| Higgins | Carnegie | 2117629 | 236 | 245 | 3.81% | Higgins | .. |
| Higgins | Carnegie | 2117630 | 309 | 312 | 0.97% | Higgins | .. |
| Higgins | Carnegie | 2117631 | 328 | 325 | -0.91% | Higgins | .. |
| Higgins | Carnegie | 2117632 | 208 | 212 | 1.92% | Higgins | .. |
| Higgins | Carnegie | 2117633 | 444 | 461 | 3.83% | Higgins | .. |
| Higgins | Carnegie | 2117634 | 260 | 286 | 10.00% | Higgins | .. |
| Higgins | Carnegie | 2117635 | 180 | 188 | 4.44% | Higgins | .. |
| Higgins | Carnegie | 2117636 | 276 | 282 | 2.17% | Higgins | .. |
| Higgins | Carnegie | 2117637 | 226 | 251 | 11.06% | Higgins | .. |
| Higgins | Carnegie | 2117638 | 201 | 207 | 2.99% | Higgins | .. |
| Higgins | Carnegie | 2117639 | 225 | 230 | 2.22% | Higgins | .. |
| | Carnegie | | 10 918 | 11 257 | | | .. |
| Higgins | Hughesdale | 2118002 | 172 | 181 | 5.23% | Higgins | .. |
| Higgins | Hughesdale | 2118003 | 326 | 356 | 9.20% | Higgins | .. |
| Higgins | Hughesdale | 2118004 | 370 | 382 | 3.24% | Higgins | .. |
| Higgins | Hughesdale | 2118005 | 243 | 245 | 0.82% | Higgins | .. |
| Higgins | Hughesdale | 2118006 | 210 | 216 | 2.86% | Higgins | .. |
| Higgins | Hughesdale | 2118007 | 346 | 364 | 5.20% | Higgins | .. |
| | Hughesdale | | 1 667 | 1 744 | | | .. |
| Higgins | Murrumbeena | 2118105 | 176 | 180 | 2.27% | Higgins | .. |
| Higgins | Murrumbeena | 2118114 | 305 | 313 | 2.62% | Higgins | .. |
| Higgins | Murrumbeena | 2118115 | 320 | 348 | 8.75% | Higgins | .. |

Higgins

| Existing Division | SA2 Name | SA1 Code | Actual | Projected | Growth | Proposed Division | Split SA1 |
|-------------------|-----------------------------|----------|--------|-----------|--------|-------------------|-----------|
| Higgins | Murrumbeena | 2118116 | 281 | 281 | 0.00% | Higgins | .. |
| Higgins | Murrumbeena | 2118117 | 274 | 289 | 5.47% | Higgins | .. |
| Higgins | Murrumbeena | 2118118 | 361 | 357 | -1.11% | Higgins | .. |
| Higgins | Murrumbeena | 2118119 | 243 | 257 | 5.76% | Higgins | .. |
| | Murrumbeena | | 1 960 | 2 025 | | | .. |
| Higgins | Ormond - Glen Huntly | 2118218 | 225 | 228 | 1.33% | Higgins | .. |
| Higgins | Ormond - Glen Huntly | 2118219 | 432 | 443 | 2.55% | Higgins | .. |
| Higgins | Ormond - Glen Huntly | 2118220 | 373 | 378 | 1.34% | Higgins | .. |
| Higgins | Ormond - Glen Huntly | 2118227 | 217 | 223 | 2.76% | Higgins | .. |
| | Ormond - Glen Huntly | | 1 247 | 1 272 | | | .. |
| Higgins | Malvern - Glen Iris | 2119401 | 318 | 316 | -0.63% | Higgins | .. |
| Higgins | Malvern - Glen Iris | 2119402 | 375 | 378 | 0.80% | Higgins | .. |
| Higgins | Malvern - Glen Iris | 2119403 | 288 | 292 | 1.39% | Higgins | .. |
| Higgins | Malvern - Glen Iris | 2119404 | 249 | 246 | -1.20% | Higgins | .. |
| Higgins | Malvern - Glen Iris | 2119405 | 256 | 257 | 0.39% | Higgins | .. |
| Higgins | Malvern - Glen Iris | 2119406 | 186 | 190 | 2.15% | Higgins | .. |
| Higgins | Malvern - Glen Iris | 2119407 | 184 | 184 | 0.00% | Higgins | .. |
| Higgins | Malvern - Glen Iris | 2119408 | 205 | 202 | -1.46% | Higgins | .. |
| Higgins | Malvern - Glen Iris | 2119409 | 245 | 249 | 1.63% | Higgins | .. |
| Higgins | Malvern - Glen Iris | 2119410 | 365 | 374 | 2.47% | Higgins | .. |
| Higgins | Malvern - Glen Iris | 2119411 | 464 | 471 | 1.51% | Higgins | .. |
| Higgins | Malvern - Glen Iris | 2119412 | 234 | 232 | -0.85% | Higgins | .. |
| Higgins | Malvern - Glen Iris | 2119413 | 295 | 294 | -0.34% | Higgins | .. |
| Higgins | Malvern - Glen Iris | 2119414 | 239 | 236 | -1.26% | Higgins | .. |
| Higgins | Malvern - Glen Iris | 2119415 | 311 | 309 | -0.64% | Higgins | .. |
| Higgins | Malvern - Glen Iris | 2119416 | 288 | 292 | 1.39% | Higgins | .. |
| Higgins | Malvern - Glen Iris | 2119417 | 314 | 312 | -0.64% | Higgins | .. |
| Higgins | Malvern - Glen Iris | 2119418 | 317 | 331 | 4.42% | Higgins | .. |
| Higgins | Malvern - Glen Iris | 2119419 | 367 | 372 | 1.36% | Higgins | .. |
| Higgins | Malvern - Glen Iris | 2119420 | 215 | 224 | 4.19% | Higgins | .. |
| Higgins | Malvern - Glen Iris | 2119421 | 268 | 260 | -2.99% | Higgins | .. |
| Higgins | Malvern - Glen Iris | 2119422 | 559 | 592 | 5.90% | Higgins | .. |
| Higgins | Malvern - Glen Iris | 2119423 | 267 | 266 | -0.37% | Higgins | .. |
| Higgins | Malvern - Glen Iris | 2119424 | 269 | 267 | -0.74% | Higgins | .. |
| Higgins | Malvern - Glen Iris | 2119425 | 436 | 441 | 1.15% | Higgins | .. |
| Higgins | Malvern - Glen Iris | 2119426 | 278 | 273 | -1.80% | Higgins | .. |
| Higgins | Malvern - Glen Iris | 2119427 | 172 | 171 | -0.58% | Higgins | .. |
| Higgins | Malvern - Glen Iris | 2119428 | 217 | 217 | 0.00% | Higgins | .. |
| Higgins | Malvern - Glen Iris | 2119429 | 275 | 284 | 3.27% | Higgins | .. |
| Higgins | Malvern - Glen Iris | 2119430 | 240 | 237 | -1.25% | Higgins | .. |
| Higgins | Malvern - Glen Iris | 2119431 | 420 | 417 | -0.71% | Higgins | .. |
| Higgins | Malvern - Glen Iris | 2119432 | 369 | 386 | 4.61% | Higgins | .. |
| Higgins | Malvern - Glen Iris | 2119433 | 264 | 272 | 3.03% | Higgins | .. |
| Higgins | Malvern - Glen Iris | 2119434 | 346 | 358 | 3.47% | Higgins | .. |
| Higgins | Malvern - Glen Iris | 2119435 | 447 | 485 | 8.50% | Higgins | .. |
| Higgins | Malvern - Glen Iris | 2119436 | 313 | 318 | 1.60% | Higgins | .. |
| Higgins | Malvern - Glen Iris | 2119437 | 158 | 161 | 1.90% | Higgins | .. |
| Higgins | Malvern - Glen Iris | 2119438 | 386 | 387 | 0.26% | Higgins | .. |
| Higgins | Malvern - Glen Iris | 2119439 | 291 | 298 | 2.41% | Higgins | .. |
| Higgins | Malvern - Glen Iris | 2119440 | 407 | 410 | 0.74% | Higgins | .. |
| Higgins | Malvern - Glen Iris | 2119441 | 183 | 177 | -3.28% | Higgins | .. |
| Higgins | Malvern - Glen Iris | 2119442 | 272 | 273 | 0.37% | Higgins | .. |
| Higgins | Malvern - Glen Iris | 2119443 | 500 | 500 | 0.00% | Higgins | .. |
| Higgins | Malvern - Glen Iris | 2119444 | 298 | 298 | 0.00% | Higgins | .. |
| Higgins | Malvern - Glen Iris | 2119445 | 177 | 182 | 2.82% | Higgins | .. |
| Higgins | Malvern - Glen Iris | 2119446 | 277 | 274 | -1.08% | Higgins | .. |
| Higgins | Malvern - Glen Iris | 2119447 | 219 | 223 | 1.83% | Higgins | .. |
| Higgins | Malvern - Glen Iris | 2119448 | 200 | 199 | -0.50% | Higgins | .. |
| Higgins | Malvern - Glen Iris | 2119449 | 274 | 266 | -2.92% | Higgins | .. |

Higgins

| Existing Division | SA2 Name | SA1 Code | Actual | Projected | Growth | Proposed Division | Split SA1 |
|----------------------|----------------------------|----------|---------|-----------|--------|-------------------|-----------|
| | Malvern - Glen Iris | | 14 497 | 14 653 | | | .. |
| Higgins | Malvern East | 2119501 | 462 | 505 | 9.31% | Higgins | .. |
| Higgins | Malvern East | 2119502 | 274 | 289 | 5.47% | Higgins | .. |
| Higgins | Malvern East | 2119503 | 203 | 203 | 0.00% | Higgins | .. |
| Higgins | Malvern East | 2119504 | 300 | 300 | 0.00% | Higgins | .. |
| Higgins | Malvern East | 2119505 | 380 | 383 | 0.79% | Higgins | .. |
| Higgins | Malvern East | 2119506 | 283 | 280 | -1.06% | Higgins | .. |
| Higgins | Malvern East | 2119507 | 386 | 391 | 1.30% | Higgins | .. |
| Higgins | Malvern East | 2119508 | 245 | 245 | 0.00% | Higgins | .. |
| Higgins | Malvern East | 2119509 | 343 | 352 | 2.62% | Higgins | .. |
| Higgins | Malvern East | 2119510 | 358 | 365 | 1.96% | Higgins | .. |
| Higgins | Malvern East | 2119511 | 405 | 413 | 1.98% | Higgins | .. |
| Higgins | Malvern East | 2119512 | 322 | 330 | 2.48% | Higgins | .. |
| Higgins | Malvern East | 2119513 | 471 | 465 | -1.27% | Higgins | .. |
| Higgins | Malvern East | 2119514 | 472 | 517 | 9.53% | Higgins | .. |
| Higgins | Malvern East | 2119515 | 277 | 294 | 6.14% | Higgins | .. |
| Higgins | Malvern East | 2119516 | 226 | 244 | 7.96% | Higgins | .. |
| Higgins | Malvern East | 2119517 | 232 | 227 | -2.16% | Higgins | .. |
| Higgins | Malvern East | 2119518 | 341 | 356 | 4.40% | Higgins | .. |
| Higgins | Malvern East | 2119519 | 279 | 284 | 1.79% | Higgins | .. |
| Higgins | Malvern East | 2119520 | 451 | 456 | 1.11% | Higgins | .. |
| Higgins | Malvern East | 2119521 | 355 | 372 | 4.79% | Higgins | .. |
| Higgins | Malvern East | 2119522 | 334 | 345 | 3.29% | Higgins | .. |
| Higgins | Malvern East | 2119523 | 207 | 208 | 0.48% | Higgins | .. |
| Higgins | Malvern East | 2119524 | 275 | 279 | 1.45% | Higgins | .. |
| Higgins | Malvern East | 2119525 | 240 | 258 | 7.50% | Higgins | .. |
| Higgins | Malvern East | 2119526 | 221 | 223 | 0.90% | Higgins | .. |
| Higgins | Malvern East | 2119527 | 227 | 242 | 6.61% | Higgins | .. |
| Higgins | Malvern East | 2119528 | 213 | 212 | -0.47% | Higgins | .. |
| Higgins | Malvern East | 2119529 | 211 | 216 | 2.37% | Higgins | .. |
| Higgins | Malvern East | 2119530 | 313 | 312 | -0.32% | Higgins | .. |
| Higgins | Malvern East | 2119531 | 328 | 342 | 4.27% | Higgins | .. |
| Higgins | Malvern East | 2119532 | 255 | 281 | 10.20% | Higgins | .. |
| Higgins | Malvern East | 2119533 | 384 | 385 | 0.26% | Higgins | .. |
| Higgins | Malvern East | 2119534 | 293 | 301 | 2.73% | Higgins | .. |
| Higgins | Malvern East | 2119535 | 279 | 292 | 4.66% | Higgins | .. |
| Higgins | Malvern East | 2119536 | 225 | 224 | -0.44% | Higgins | .. |
| Higgins | Malvern East | 2119537 | 300 | 314 | 4.67% | Higgins | .. |
| Higgins | Malvern East | 2119538 | 197 | 203 | 3.05% | Higgins | .. |
| Higgins | Malvern East | 2119539 | 232 | 235 | 1.29% | Higgins | .. |
| Higgins | Malvern East | 2119540 | 356 | 374 | 5.06% | Higgins | .. |
| Higgins | Malvern East | 2119541 | 305 | 302 | -0.98% | Higgins | .. |
| Higgins | Malvern East | 2119542 | 309 | 308 | -0.32% | Higgins | .. |
| Higgins | Malvern East | 2119543 | 338 | 353 | 4.44% | Higgins | .. |
| Higgins | Malvern East | 2119544 | 338 | 338 | 0.00% | Higgins | .. |
| Higgins | Malvern East | 2119545 | 166 | 168 | 1.20% | Higgins | .. |
| Higgins | Malvern East | 2119546 | 187 | 192 | 2.67% | Higgins | .. |
| Higgins | Malvern East | 2119547 | 118 | 117 | -0.85% | Higgins | .. |
| Higgins | Malvern East | 2119548 | 184 | 193 | 4.89% | Higgins | .. |
| Higgins | Malvern East | 2119549 | 203 | 205 | 0.99% | Higgins | .. |
| | Malvern East | | 14 303 | 14 693 | | | .. |
| From Higgins | | | 106 308 | 109 539 | | | .. |
| Higgins Total | | | 106 308 | 109 539 | | | .. |

| Existing Division | SA2 Name | SA1 Code | Actual | Projected | Growth | Proposed Division | Split SA1 |
|-------------------|---------------------|----------|--------|-----------|--------|-------------------|-----------|
| Holt | Hallam | 2129701 | 347 | 349 | 0.58% | Holt | .. |
| Holt | Hallam | 2129702 | 198 | 201 | 1.52% | Holt | .. |
| Holt | Hallam | 2129703 | 283 | 290 | 2.47% | Holt | .. |
| Holt | Hallam | 2129704 | 325 | 329 | 1.23% | Holt | .. |
| Holt | Hallam | 2129705 | 432 | 451 | 4.40% | Holt | .. |
| Holt | Hallam | 2129706 | 244 | 252 | 3.28% | Holt | .. |
| Holt | Hallam | 2129707 | 188 | 187 | -0.53% | Holt | .. |
| Holt | Hallam | 2129708 | 240 | 247 | 2.92% | Holt | .. |
| Holt | Hallam | 2129709 | 467 | 491 | 5.14% | Holt | .. |
| Holt | Hallam | 2129710 | 252 | 252 | 0.00% | Holt | .. |
| Holt | Hallam | 2129711 | 215 | 214 | -0.47% | Holt | .. |
| Holt | Hallam | 2129712 | 266 | 271 | 1.88% | Holt | .. |
| Holt | Hallam | 2129719 | 305 | 318 | 4.26% | Holt | .. |
| Holt | Hallam | 2129720 | 5 | 5 | 0.00% | Holt | .. |
| Holt | Hallam | 2129724 | 188 | 188 | 0.00% | Holt | .. |
| | Hallam | | 3 955 | 4 045 | | | .. |
| Holt | Narre Warren | 2129802 | 262 | 267 | 1.91% | Holt | .. |
| Holt | Narre Warren | 2129803 | 252 | 259 | 2.78% | Holt | .. |
| Holt | Narre Warren | 2129804 | 271 | 279 | 2.95% | Holt | .. |
| Holt | Narre Warren | 2129808 | 324 | 341 | 5.25% | Holt | .. |
| Holt | Narre Warren | 2129821 | 413 | 417 | 0.97% | Holt | .. |
| Holt | Narre Warren | 2129822 | 258 | 258 | 0.00% | Holt | .. |
| Holt | Narre Warren | 2129823 | - | - | 0.00% | Holt | .. |
| Holt | Narre Warren | 2129833 | 219 | 226 | 3.20% | Holt | .. |
| Holt | Narre Warren | 2129834 | 314 | 324 | 3.18% | Holt | .. |
| Holt | Narre Warren | 2129835 | 300 | 299 | -0.33% | Holt | .. |
| Holt | Narre Warren | 2129847 | 4 | 5 | 25.00% | Holt | .. |
| Holt | Narre Warren | 2129853 | 150 | 156 | 4.00% | Holt | .. |
| Holt | Narre Warren | 2129854 | 298 | 310 | 4.03% | Holt | .. |
| Holt | Narre Warren | 2129855 | 223 | 225 | 0.90% | Holt | .. |
| Holt | Narre Warren | 2129856 | 214 | 222 | 3.74% | Holt | .. |
| Holt | Narre Warren | 2129860 | 364 | 373 | 2.47% | Holt | .. |
| Holt | Narre Warren | 2129865 | 209 | 211 | 0.96% | Holt | .. |
| | Narre Warren | | 4 075 | 4 172 | | | .. |
| Holt | Cranbourne | 2130001 | 210 | 216 | 2.86% | Holt | .. |
| Holt | Cranbourne | 2130002 | 221 | 220 | -0.45% | Holt | .. |
| Holt | Cranbourne | 2130003 | 278 | 277 | -0.36% | Holt | .. |
| Holt | Cranbourne | 2130004 | 348 | 348 | 0.00% | Holt | .. |
| Holt | Cranbourne | 2130005 | 265 | 276 | 4.15% | Holt | .. |
| Holt | Cranbourne | 2130006 | 210 | 212 | 0.95% | Holt | .. |
| Holt | Cranbourne | 2130007 | 273 | 278 | 1.83% | Holt | .. |
| Holt | Cranbourne | 2130008 | 317 | 316 | -0.32% | Holt | .. |
| Holt | Cranbourne | 2130009 | 289 | 304 | 5.19% | Holt | .. |
| Holt | Cranbourne | 2130010 | 442 | 450 | 1.81% | Holt | .. |
| Holt | Cranbourne | 2130011 | 567 | 564 | -0.53% | Holt | .. |
| Holt | Cranbourne | 2130012 | 893 | 975 | 9.18% | Holt | .. |
| Holt | Cranbourne | 2130013 | 207 | 212 | 2.42% | Holt | .. |
| Holt | Cranbourne | 2130014 | 1 334 | 1 357 | 1.72% | Holt | .. |
| Holt | Cranbourne | 2130015 | 589 | 663 | 12.56% | Holt | .. |
| Holt | Cranbourne | 2130016 | 174 | 168 | -3.45% | Holt | .. |
| Holt | Cranbourne | 2130017 | 247 | 250 | 1.21% | Holt | .. |
| Holt | Cranbourne | 2130018 | 314 | 325 | 3.50% | Holt | .. |
| Holt | Cranbourne | 2130019 | 247 | 247 | 0.00% | Holt | .. |
| Holt | Cranbourne | 2130020 | 418 | 429 | 2.63% | Holt | .. |
| Holt | Cranbourne | 2130021 | 354 | 364 | 2.82% | Holt | .. |
| Holt | Cranbourne | 2130022 | 196 | 205 | 4.59% | Holt | .. |
| Holt | Cranbourne | 2130023 | 247 | 255 | 3.24% | Holt | .. |
| Holt | Cranbourne | 2130024 | 261 | 275 | 5.36% | Holt | .. |
| Holt | Cranbourne | 2130025 | 317 | 320 | 0.95% | Holt | .. |

| Existing Division | SA2 Name | SA1 Code | Actual | Projected | Growth | Proposed Division | Split SA1 |
|-------------------|-------------------------|----------|--------|-----------|--------|-------------------|-----------|
| Holt | Cranbourne | 2130026 | 295 | 307 | 4.07% | Holt | .. |
| Holt | Cranbourne | 2130027 | 240 | 241 | 0.42% | Holt | .. |
| Holt | Cranbourne | 2130028 | 354 | 363 | 2.54% | Holt | .. |
| Holt | Cranbourne | 2130029 | 239 | 237 | -0.84% | Holt | .. |
| Holt | Cranbourne | 2130030 | 164 | 168 | 2.44% | Holt | .. |
| Holt | Cranbourne | 2130031 | 183 | 192 | 4.92% | Holt | .. |
| Holt | Cranbourne | 2130032 | 245 | 251 | 2.45% | Holt | .. |
| Holt | Cranbourne | 2130033 | 392 | 389 | -0.77% | Holt | .. |
| Holt | Cranbourne | 2130034 | 289 | 305 | 5.54% | Holt | .. |
| Holt | Cranbourne | 2130035 | 138 | 142 | 2.90% | Holt | .. |
| Holt | Cranbourne | 2130036 | - | - | 0.00% | Holt | .. |
| Holt | Cranbourne | 2130037 | 140 | 142 | 1.43% | Holt | .. |
| Holt | Cranbourne | 2130038 | 270 | 272 | 0.74% | Holt | .. |
| Holt | Cranbourne | 2130039 | 243 | 249 | 2.47% | Holt | .. |
| Holt | Cranbourne | 2130040 | 218 | 224 | 2.75% | Holt | .. |
| | Cranbourne | | 12 628 | 12 988 | | | .. |
| Holt | Cranbourne East | 2130101 | 156 | 177 | 13.46% | Holt | .. |
| Holt | Cranbourne East | 2130102 | 316 | 350 | 10.76% | Holt | .. |
| Holt | Cranbourne East | 2130103 | 313 | 350 | 11.82% | Holt | .. |
| Holt | Cranbourne East | 2130104 | 381 | 415 | 8.92% | Holt | .. |
| Holt | Cranbourne East | 2130105 | 199 | 223 | 12.06% | Holt | .. |
| Holt | Cranbourne East | 2130106 | 530 | 579 | 9.25% | Holt | .. |
| Holt | Cranbourne East | 2130107 | 8 076 | 11 450 | 41.78% | Holt | .. |
| Holt | Cranbourne East | 2130108 | 243 | 278 | 14.40% | Holt | .. |
| Holt | Cranbourne East | 2130109 | 301 | 327 | 8.64% | Holt | .. |
| Holt | Cranbourne East | 2130110 | 369 | 445 | 20.60% | Holt | .. |
| Holt | Cranbourne East | 2130111 | 400 | 514 | 28.50% | Holt | .. |
| Holt | Cranbourne East | 2130112 | 1 957 | 2 553 | 30.45% | Holt | .. |
| | Cranbourne East | | 13 241 | 17 661 | | | .. |
| Holt | Cranbourne North | 2130201 | 261 | 262 | 0.38% | Holt | .. |
| Holt | Cranbourne North | 2130202 | 240 | 247 | 2.92% | Holt | .. |
| Holt | Cranbourne North | 2130203 | 387 | 408 | 5.43% | Holt | .. |
| Holt | Cranbourne North | 2130204 | 349 | 360 | 3.15% | Holt | .. |
| Holt | Cranbourne North | 2130205 | 215 | 228 | 6.05% | Holt | .. |
| Holt | Cranbourne North | 2130206 | 213 | 223 | 4.69% | Holt | .. |
| Holt | Cranbourne North | 2130207 | 258 | 267 | 3.49% | Holt | .. |
| Holt | Cranbourne North | 2130208 | 203 | 205 | 0.99% | Holt | .. |
| Holt | Cranbourne North | 2130209 | 274 | 278 | 1.46% | Holt | .. |
| Holt | Cranbourne North | 2130210 | 147 | 147 | 0.00% | Holt | .. |
| Holt | Cranbourne North | 2130211 | 282 | 287 | 1.77% | Holt | .. |
| Holt | Cranbourne North | 2130212 | 366 | 370 | 1.09% | Holt | .. |
| Holt | Cranbourne North | 2130213 | 4 515 | 5 592 | 23.85% | Holt | .. |
| Holt | Cranbourne North | 2130214 | 269 | 267 | -0.74% | Holt | .. |
| Holt | Cranbourne North | 2130215 | 215 | 212 | -1.40% | Holt | .. |
| Holt | Cranbourne North | 2130216 | 360 | 370 | 2.78% | Holt | .. |
| Holt | Cranbourne North | 2130217 | 253 | 263 | 3.95% | Holt | .. |
| Holt | Cranbourne North | 2130218 | 1 | 1 | 0.00% | Holt | .. |
| Holt | Cranbourne North | 2130219 | 261 | 261 | 0.00% | Holt | .. |
| Holt | Cranbourne North | 2130220 | 298 | 299 | 0.34% | Holt | .. |
| Holt | Cranbourne North | 2130221 | 178 | 180 | 1.12% | Holt | .. |
| Holt | Cranbourne North | 2130222 | 237 | 247 | 4.22% | Holt | .. |
| Holt | Cranbourne North | 2130223 | 308 | 324 | 5.19% | Holt | .. |
| Holt | Cranbourne North | 2130224 | 219 | 231 | 5.48% | Holt | .. |
| Holt | Cranbourne North | 2130225 | 299 | 308 | 3.01% | Holt | .. |
| Holt | Cranbourne North | 2130226 | 487 | 494 | 1.44% | Holt | .. |
| Holt | Cranbourne North | 2130227 | 435 | 447 | 2.76% | Holt | .. |
| Holt | Cranbourne North | 2130228 | 277 | 298 | 7.58% | Holt | .. |
| | Cranbourne North | | 11 807 | 13 076 | | | .. |
| Holt | Cranbourne West | 2130401 | 306 | 311 | 1.63% | Holt | .. |

| Existing Division | SA2 Name | SA1 Code | Actual | Projected | Growth | Proposed Division | Split SA1 |
|-------------------|-------------------------|----------|--------|-----------|--------|-------------------|-----------|
| Holt | Cranbourne West | 2130402 | 187 | 196 | 4.81% | Holt | .. |
| Holt | Cranbourne West | 2130403 | 201 | 215 | 6.97% | Holt | .. |
| Holt | Cranbourne West | 2130404 | 289 | 303 | 4.84% | Holt | .. |
| Holt | Cranbourne West | 2130405 | 301 | 326 | 8.31% | Holt | .. |
| Holt | Cranbourne West | 2130406 | 228 | 232 | 1.75% | Holt | .. |
| Holt | Cranbourne West | 2130407 | 248 | 248 | 0.00% | Holt | .. |
| Holt | Cranbourne West | 2130408 | 296 | 306 | 3.38% | Holt | .. |
| Holt | Cranbourne West | 2130409 | 381 | 413 | 8.40% | Holt | .. |
| Holt | Cranbourne West | 2130410 | 552 | 591 | 7.07% | Holt | .. |
| Holt | Cranbourne West | 2130411 | 3 843 | 5 021 | 30.65% | Holt | .. |
| Holt | Cranbourne West | 2130412 | 289 | 303 | 4.84% | Holt | .. |
| Holt | Cranbourne West | 2130413 | 179 | 184 | 2.79% | Holt | .. |
| Holt | Cranbourne West | 2130414 | 254 | 270 | 6.30% | Holt | .. |
| Holt | Cranbourne West | 2130415 | 526 | 548 | 4.18% | Holt | .. |
| Holt | Cranbourne West | 2130416 | 177 | 181 | 2.26% | Holt | .. |
| Holt | Cranbourne West | 2130417 | 112 | 111 | -0.89% | Holt | .. |
| Holt | Cranbourne West | 2130418 | 141 | 150 | 6.38% | Holt | .. |
| Holt | Cranbourne West | 2130419 | 143 | 151 | 5.59% | Holt | .. |
| Holt | Cranbourne West | 2130420 | 168 | 173 | 2.98% | Holt | .. |
| | Cranbourne West | | 8 821 | 10 233 | | | .. |
| Holt | Hampton Park - Lynbrook | 2130501 | 230 | 234 | 1.74% | Holt | .. |
| Holt | Hampton Park - Lynbrook | 2130502 | 296 | 302 | 2.03% | Holt | .. |
| Holt | Hampton Park - Lynbrook | 2130503 | 350 | 355 | 1.43% | Holt | .. |
| Holt | Hampton Park - Lynbrook | 2130504 | 154 | 160 | 3.90% | Holt | .. |
| Holt | Hampton Park - Lynbrook | 2130505 | 388 | 392 | 1.03% | Holt | .. |
| Holt | Hampton Park - Lynbrook | 2130506 | 293 | 297 | 1.37% | Holt | .. |
| Holt | Hampton Park - Lynbrook | 2130507 | 230 | 236 | 2.61% | Holt | .. |
| Holt | Hampton Park - Lynbrook | 2130508 | 213 | 216 | 1.41% | Holt | .. |
| Holt | Hampton Park - Lynbrook | 2130509 | 463 | 484 | 4.54% | Holt | .. |
| Holt | Hampton Park - Lynbrook | 2130510 | 283 | 294 | 3.89% | Holt | .. |
| Holt | Hampton Park - Lynbrook | 2130511 | 464 | 492 | 6.03% | Holt | .. |
| Holt | Hampton Park - Lynbrook | 2130512 | 230 | 231 | 0.43% | Holt | .. |
| Holt | Hampton Park - Lynbrook | 2130513 | 342 | 355 | 3.80% | Holt | .. |
| Holt | Hampton Park - Lynbrook | 2130514 | 149 | 155 | 4.03% | Holt | .. |
| Holt | Hampton Park - Lynbrook | 2130515 | 471 | 485 | 2.97% | Holt | .. |
| Holt | Hampton Park - Lynbrook | 2130516 | 324 | 348 | 7.41% | Holt | .. |
| Holt | Hampton Park - Lynbrook | 2130517 | 284 | 299 | 5.28% | Holt | .. |
| Holt | Hampton Park - Lynbrook | 2130518 | 290 | 300 | 3.45% | Holt | .. |
| Holt | Hampton Park - Lynbrook | 2130519 | 285 | 298 | 4.56% | Holt | .. |
| Holt | Hampton Park - Lynbrook | 2130520 | 318 | 332 | 4.40% | Holt | .. |
| Holt | Hampton Park - Lynbrook | 2130521 | 406 | 422 | 3.94% | Holt | .. |
| Holt | Hampton Park - Lynbrook | 2130522 | 169 | 176 | 4.14% | Holt | .. |
| Holt | Hampton Park - Lynbrook | 2130523 | 283 | 292 | 3.18% | Holt | .. |
| Holt | Hampton Park - Lynbrook | 2130524 | 301 | 305 | 1.33% | Holt | .. |
| Holt | Hampton Park - Lynbrook | 2130525 | 234 | 238 | 1.71% | Holt | .. |
| Holt | Hampton Park - Lynbrook | 2130526 | 1 | 1 | 0.00% | Holt | .. |
| Holt | Hampton Park - Lynbrook | 2130527 | 380 | 400 | 5.26% | Holt | .. |
| Holt | Hampton Park - Lynbrook | 2130528 | 234 | 239 | 2.14% | Holt | .. |
| Holt | Hampton Park - Lynbrook | 2130529 | 452 | 481 | 6.42% | Holt | .. |
| Holt | Hampton Park - Lynbrook | 2130530 | 298 | 305 | 2.35% | Holt | .. |
| Holt | Hampton Park - Lynbrook | 2130531 | 355 | 369 | 3.94% | Holt | .. |
| Holt | Hampton Park - Lynbrook | 2130532 | 274 | 283 | 3.28% | Holt | .. |
| Holt | Hampton Park - Lynbrook | 2130533 | 197 | 199 | 1.02% | Holt | .. |
| Holt | Hampton Park - Lynbrook | 2130534 | 160 | 173 | 8.13% | Holt | .. |
| Holt | Hampton Park - Lynbrook | 2130535 | 294 | 291 | -1.02% | Holt | .. |
| Holt | Hampton Park - Lynbrook | 2130536 | 399 | 409 | 2.51% | Holt | .. |
| Holt | Hampton Park - Lynbrook | 2130537 | 384 | 386 | 0.52% | Holt | .. |
| Holt | Hampton Park - Lynbrook | 2130538 | 391 | 399 | 2.05% | Holt | .. |
| Holt | Hampton Park - Lynbrook | 2130539 | 318 | 326 | 2.52% | Holt | .. |

| Existing Division | SA2 Name | SA1 Code | Actual | Projected | Growth | Proposed Division | Split SA1 |
|-------------------|--------------------------------|----------|--------|-----------|--------|-------------------|-----------|
| Holt | Hampton Park - Lynbrook | 2130540 | 247 | 244 | -1.21% | Holt | .. |
| Holt | Hampton Park - Lynbrook | 2130541 | 269 | 280 | 4.09% | Holt | .. |
| Holt | Hampton Park - Lynbrook | 2130542 | 618 | 675 | 9.22% | Holt | .. |
| Holt | Hampton Park - Lynbrook | 2130543 | 665 | 706 | 6.17% | Holt | .. |
| Holt | Hampton Park - Lynbrook | 2130544 | 146 | 149 | 2.05% | Holt | .. |
| Holt | Hampton Park - Lynbrook | 2130545 | 431 | 440 | 2.09% | Holt | .. |
| Holt | Hampton Park - Lynbrook | 2130546 | 200 | 207 | 3.50% | Holt | .. |
| Holt | Hampton Park - Lynbrook | 2130547 | 243 | 252 | 3.70% | Holt | .. |
| Holt | Hampton Park - Lynbrook | 2130548 | 210 | 211 | 0.48% | Holt | .. |
| | Hampton Park - Lynbrook | | 14 616 | 15 123 | | | .. |
| Holt | Lynbrook - Lyndhurst | 2130601 | 471 | 522 | 10.83% | Holt | .. |
| Holt | Lynbrook - Lyndhurst | 2130602 | 257 | 269 | 4.67% | Holt | .. |
| Holt | Lynbrook - Lyndhurst | 2130603 | 286 | 290 | 1.40% | Holt | .. |
| Holt | Lynbrook - Lyndhurst | 2130604 | 3 582 | 3 838 | 7.15% | Holt | .. |
| Holt | Lynbrook - Lyndhurst | 2130605 | 240 | 239 | -0.42% | Holt | .. |
| Holt | Lynbrook - Lyndhurst | 2130606 | 266 | 268 | 0.75% | Holt | .. |
| Holt | Lynbrook - Lyndhurst | 2130607 | 360 | 377 | 4.72% | Holt | .. |
| Holt | Lynbrook - Lyndhurst | 2130608 | 358 | 362 | 1.12% | Holt | .. |
| Holt | Lynbrook - Lyndhurst | 2130609 | - | - | 0.00% | Holt | .. |
| Holt | Lynbrook - Lyndhurst | 2130610 | 1 271 | 1 421 | 11.80% | Holt | .. |
| Holt | Lynbrook - Lyndhurst | 2130611 | 180 | 177 | -1.67% | Holt | .. |
| Holt | Lynbrook - Lyndhurst | 2130612 | 260 | 280 | 7.69% | Holt | .. |
| Holt | Lynbrook - Lyndhurst | 2130613 | 544 | 587 | 7.90% | Holt | .. |
| Holt | Lynbrook - Lyndhurst | 2130614 | 160 | 166 | 3.75% | Holt | .. |
| | Lynbrook - Lyndhurst | | 8 235 | 8 796 | | | .. |
| Holt | Narre Warren South | 2130701 | 255 | 257 | 0.78% | Holt | .. |
| Holt | Narre Warren South | 2130702 | 335 | 341 | 1.79% | Holt | .. |
| Holt | Narre Warren South | 2130704 | 318 | 317 | -0.31% | Holt | .. |
| Holt | Narre Warren South | 2130705 | 341 | 348 | 2.05% | Holt | .. |
| Holt | Narre Warren South | 2130706 | 279 | 277 | -0.72% | Holt | .. |
| Holt | Narre Warren South | 2130707 | 217 | 218 | 0.46% | Holt | .. |
| Holt | Narre Warren South | 2130708 | 281 | 291 | 3.56% | Holt | .. |
| Holt | Narre Warren South | 2130709 | 277 | 285 | 2.89% | Holt | .. |
| Holt | Narre Warren South | 2130710 | 314 | 328 | 4.46% | Holt | .. |
| Holt | Narre Warren South | 2130711 | 344 | 354 | 2.91% | Holt | .. |
| Holt | Narre Warren South | 2130712 | 257 | 269 | 4.67% | Holt | .. |
| Holt | Narre Warren South | 2130713 | 229 | 231 | 0.87% | Holt | .. |
| Holt | Narre Warren South | 2130714 | 191 | 200 | 4.71% | Holt | .. |
| Holt | Narre Warren South | 2130718 | 131 | 132 | 0.76% | Holt | .. |
| Holt | Narre Warren South | 2130719 | 623 | 642 | 3.05% | Holt | .. |
| Holt | Narre Warren South | 2130725 | 296 | 315 | 6.42% | Holt | .. |
| Holt | Narre Warren South | 2130727 | 288 | 298 | 3.47% | Holt | .. |
| Holt | Narre Warren South | 2130728 | 297 | 304 | 2.36% | Holt | .. |
| Holt | Narre Warren South | 2130729 | 214 | 223 | 4.21% | Holt | .. |
| Holt | Narre Warren South | 2130730 | 247 | 256 | 3.64% | Holt | .. |
| Holt | Narre Warren South | 2130731 | 214 | 220 | 2.80% | Holt | .. |
| Holt | Narre Warren South | 2130732 | 216 | 221 | 2.31% | Holt | .. |
| Holt | Narre Warren South | 2130733 | 234 | 252 | 7.69% | Holt | .. |
| Holt | Narre Warren South | 2130738 | 217 | 216 | -0.46% | Holt | .. |
| Holt | Narre Warren South | 2130739 | 210 | 214 | 1.90% | Holt | .. |
| Holt | Narre Warren South | 2130740 | 343 | 350 | 2.04% | Holt | .. |
| Holt | Narre Warren South | 2130741 | 357 | 372 | 4.20% | Holt | .. |
| Holt | Narre Warren South | 2130742 | 378 | 391 | 3.44% | Holt | .. |
| Holt | Narre Warren South | 2130743 | 299 | 303 | 1.34% | Holt | .. |
| Holt | Narre Warren South | 2130744 | 296 | 305 | 3.04% | Holt | .. |
| Holt | Narre Warren South | 2130755 | 360 | 374 | 3.89% | Holt | .. |
| Holt | Narre Warren South | 2130758 | 158 | 168 | 6.33% | Holt | .. |
| Holt | Narre Warren South | 2130763 | 159 | 159 | 0.00% | Holt | .. |
| Holt | Narre Warren South | 2130764 | 259 | 265 | 2.32% | Holt | .. |

Holt

| Existing Division | SA2 Name | SA1 Code | Actual | Projected | Growth | Proposed Division | Split SA1 |
|----------------------|---------------------------|----------|---------|-----------|--------|-------------------|-----------|
| Holt | Narre Warren South | 2130765 | 185 | 188 | 1.62% | Holt | .. |
| Holt | Narre Warren South | 2130766 | 237 | 241 | 1.69% | Holt | .. |
| | Narre Warren South | | 9 856 | 10 125 | | | .. |
| From Holt | | | 87 234 | 96 219 | | | .. |
| La Trobe | Berwick - South | 2129401 | 388 | 389 | 0.26% | Holt | .. |
| La Trobe | Berwick - South | 2129402 | 832 | 964 | 15.87% | Holt | .. |
| La Trobe | Berwick - South | 2129403 | 878 | 948 | 7.97% | Holt | .. |
| La Trobe | Berwick - South | 2129407 | 2 302 | 2 525 | 9.69% | Holt | .. |
| La Trobe | Berwick - South | 2129428 | 213 | 213 | 0.00% | Holt | .. |
| La Trobe | Berwick - South | 2129429 | 150 | 159 | 6.00% | Holt | .. |
| La Trobe | Berwick - South | 2129430 | 1 072 | 1 118 | 4.29% | Holt | .. |
| La Trobe | Berwick - South | 2129436 | 553 | 578 | 4.52% | Holt | .. |
| La Trobe | Berwick - South | 2129437 | 4 | 5 | 25.00% | Holt | .. |
| | Berwick - South | | 6 392 | 6 899 | | | .. |
| La Trobe | Cranbourne East | 2130107 | 2 849 | 4 039 | 41.77% | Holt | .. |
| | Cranbourne East | | 2 849 | 4 039 | | | .. |
| La Trobe | Cranbourne South | 2130310 | 196 | 200 | 2.04% | Holt | .. |
| | Cranbourne South | | 196 | 200 | | | .. |
| La Trobe | Narre Warren South | 2130703 | 250 | 249 | -0.40% | Holt | .. |
| La Trobe | Narre Warren South | 2130715 | 257 | 274 | 6.61% | Holt | .. |
| La Trobe | Narre Warren South | 2130716 | 286 | 308 | 7.69% | Holt | .. |
| La Trobe | Narre Warren South | 2130726 | 229 | 236 | 3.06% | Holt | .. |
| La Trobe | Narre Warren South | 2130734 | 335 | 343 | 2.39% | Holt | .. |
| La Trobe | Narre Warren South | 2130735 | 241 | 244 | 1.24% | Holt | .. |
| La Trobe | Narre Warren South | 2130736 | 255 | 261 | 2.35% | Holt | .. |
| La Trobe | Narre Warren South | 2130737 | 306 | 318 | 3.92% | Holt | .. |
| La Trobe | Narre Warren South | 2130745 | 435 | 475 | 9.20% | Holt | .. |
| La Trobe | Narre Warren South | 2130746 | 374 | 374 | 0.00% | Holt | .. |
| La Trobe | Narre Warren South | 2130747 | 393 | 411 | 4.58% | Holt | .. |
| La Trobe | Narre Warren South | 2130748 | 345 | 359 | 4.06% | Holt | .. |
| La Trobe | Narre Warren South | 2130749 | 291 | 287 | -1.37% | Holt | .. |
| La Trobe | Narre Warren South | 2130750 | 249 | 253 | 1.61% | Holt | .. |
| La Trobe | Narre Warren South | 2130751 | 369 | 367 | -0.54% | Holt | .. |
| La Trobe | Narre Warren South | 2130752 | 190 | 195 | 2.63% | Holt | .. |
| La Trobe | Narre Warren South | 2130753 | 346 | 352 | 1.73% | Holt | .. |
| La Trobe | Narre Warren South | 2130754 | 265 | 275 | 3.77% | Holt | .. |
| La Trobe | Narre Warren South | 2130756 | - | - | 0.00% | Holt | .. |
| La Trobe | Narre Warren South | 2130757 | 257 | 268 | 4.28% | Holt | .. |
| La Trobe | Narre Warren South | 2130760 | 217 | 217 | 0.00% | Holt | .. |
| La Trobe | Narre Warren South | 2130761 | 208 | 210 | 0.96% | Holt | .. |
| La Trobe | Narre Warren South | 2130762 | 233 | 246 | 5.58% | Holt | .. |
| | Narre Warren South | | 6 331 | 6 522 | | | .. |
| From La Trobe | | | 15 768 | 17 660 | | | .. |
| Holt Total | | | 103 002 | 113 879 | | | .. |

Hotham

| Existing Division | SA2 Name | SA1 Code | Actual | Projected | Growth | Proposed Division | Split SA1 |
|-------------------|----------------|----------|--------|-----------|--------|-------------------|-----------|
| Hotham | Bentleigh East | 2117501 | 373 | 378 | 1.34% | Hotham | .. |
| Hotham | Bentleigh East | 2117502 | 478 | 528 | 10.46% | Hotham | .. |
| Hotham | Bentleigh East | 2117503 | 331 | 329 | -0.60% | Hotham | .. |
| Hotham | Bentleigh East | 2117504 | 382 | 383 | 0.26% | Hotham | .. |
| Hotham | Bentleigh East | 2117505 | 281 | 311 | 10.68% | Hotham | .. |
| Hotham | Bentleigh East | 2117506 | 225 | 252 | 12.00% | Hotham | .. |
| Hotham | Bentleigh East | 2117507 | 513 | 528 | 2.92% | Hotham | .. |
| Hotham | Bentleigh East | 2117508 | 437 | 460 | 5.26% | Hotham | .. |
| Hotham | Bentleigh East | 2117509 | 439 | 468 | 6.61% | Hotham | .. |
| Hotham | Bentleigh East | 2117510 | 350 | 360 | 2.86% | Hotham | .. |
| Hotham | Bentleigh East | 2117511 | 256 | 275 | 7.42% | Hotham | .. |
| Hotham | Bentleigh East | 2117512 | 291 | 305 | 4.81% | Hotham | .. |
| Hotham | Bentleigh East | 2117513 | 346 | 344 | -0.58% | Hotham | .. |
| Hotham | Bentleigh East | 2117514 | 409 | 422 | 3.18% | Hotham | .. |
| Hotham | Bentleigh East | 2117515 | 265 | 273 | 3.02% | Hotham | .. |
| Hotham | Bentleigh East | 2117516 | 389 | 389 | 0.00% | Hotham | .. |
| Hotham | Bentleigh East | 2117517 | 339 | 349 | 2.95% | Hotham | .. |
| Hotham | Bentleigh East | 2117518 | 451 | 457 | 1.33% | Hotham | .. |
| Hotham | Bentleigh East | 2117519 | 289 | 298 | 3.11% | Hotham | .. |
| Hotham | Bentleigh East | 2117520 | 269 | 279 | 3.72% | Hotham | .. |
| Hotham | Bentleigh East | 2117521 | 255 | 262 | 2.75% | Hotham | .. |
| Hotham | Bentleigh East | 2117522 | 491 | 510 | 3.87% | Hotham | .. |
| Hotham | Bentleigh East | 2117523 | 243 | 244 | 0.41% | Hotham | .. |
| Hotham | Bentleigh East | 2117524 | 258 | 265 | 2.71% | Hotham | .. |
| Hotham | Bentleigh East | 2117525 | 260 | 260 | 0.00% | Hotham | .. |
| Hotham | Bentleigh East | 2117526 | 413 | 420 | 1.69% | Hotham | .. |
| Hotham | Bentleigh East | 2117527 | 334 | 335 | 0.30% | Hotham | .. |
| Hotham | Bentleigh East | 2117528 | 353 | 353 | 0.00% | Hotham | .. |
| Hotham | Bentleigh East | 2117529 | 297 | 288 | -3.03% | Hotham | .. |
| Hotham | Bentleigh East | 2117530 | 366 | 374 | 2.19% | Hotham | .. |
| Hotham | Bentleigh East | 2117531 | 240 | 254 | 5.83% | Hotham | .. |
| Hotham | Bentleigh East | 2117532 | 374 | 390 | 4.28% | Hotham | .. |
| Hotham | Bentleigh East | 2117533 | 327 | 330 | 0.92% | Hotham | .. |
| Hotham | Bentleigh East | 2117534 | 315 | 341 | 8.25% | Hotham | .. |
| Hotham | Bentleigh East | 2117535 | 329 | 335 | 1.82% | Hotham | .. |
| Hotham | Bentleigh East | 2117536 | 349 | 364 | 4.30% | Hotham | .. |
| Hotham | Bentleigh East | 2117537 | 237 | 245 | 3.38% | Hotham | .. |
| Hotham | Bentleigh East | 2117538 | 225 | 224 | -0.44% | Hotham | .. |
| Hotham | Bentleigh East | 2117539 | 328 | 343 | 4.57% | Hotham | .. |
| Hotham | Bentleigh East | 2117540 | 339 | 344 | 1.47% | Hotham | .. |
| Hotham | Bentleigh East | 2117541 | 348 | 356 | 2.30% | Hotham | .. |
| Hotham | Bentleigh East | 2117542 | 303 | 307 | 1.32% | Hotham | .. |
| Hotham | Bentleigh East | 2117543 | 461 | 467 | 1.30% | Hotham | .. |
| Hotham | Bentleigh East | 2117544 | 309 | 333 | 7.77% | Hotham | .. |
| Hotham | Bentleigh East | 2117545 | 273 | 286 | 4.76% | Hotham | .. |
| Hotham | Bentleigh East | 2117546 | 226 | 238 | 5.31% | Hotham | .. |
| Hotham | Bentleigh East | 2117547 | 143 | 152 | 6.29% | Hotham | .. |
| Hotham | Bentleigh East | 2117548 | 203 | 212 | 4.43% | Hotham | .. |
| Hotham | Bentleigh East | 2117549 | 237 | 255 | 7.59% | Hotham | .. |
| Hotham | Bentleigh East | 2117550 | 282 | 296 | 4.96% | Hotham | .. |
| Hotham | Bentleigh East | 2117551 | 207 | 217 | 4.83% | Hotham | .. |
| Hotham | Bentleigh East | 2117552 | 205 | 212 | 3.41% | Hotham | .. |
| Hotham | Bentleigh East | 2117553 | 334 | 355 | 6.29% | Hotham | .. |
| Hotham | Bentleigh East | 2117554 | 325 | 322 | -0.92% | Hotham | .. |
| Hotham | Bentleigh East | 2117555 | 403 | 418 | 3.72% | Hotham | .. |
| Hotham | Bentleigh East | 2117556 | 235 | 233 | -0.85% | Hotham | .. |
| Hotham | Bentleigh East | 2117557 | 271 | 272 | 0.37% | Hotham | .. |
| Hotham | Bentleigh East | 2117558 | 253 | 261 | 3.16% | Hotham | .. |
| Hotham | Bentleigh East | 2117559 | 252 | 250 | -0.79% | Hotham | .. |

Hotham

| Existing Division | SA2 Name | SA1 Code | Actual | Projected | Growth | Proposed Division | Split SA1 |
|-------------------|-----------------------------|----------|--------|-----------|--------|-------------------|-----------|
| Hotham | Bentleigh East | 2117560 | 203 | 215 | 5.91% | Hotham | .. |
| Hotham | Bentleigh East | 2117561 | 159 | 158 | -0.63% | Hotham | .. |
| Hotham | Bentleigh East | 2117562 | 339 | 347 | 2.36% | Hotham | .. |
| | Bentleigh East | | 19 417 | 20 031 | | | .. |
| Hotham | Hughesdale | 2118001 | 208 | 209 | 0.48% | Hotham | .. |
| Hotham | Hughesdale | 2118008 | 226 | 232 | 2.65% | Hotham | .. |
| Hotham | Hughesdale | 2118009 | 235 | 241 | 2.55% | Hotham | .. |
| Hotham | Hughesdale | 2118010 | 284 | 293 | 3.17% | Hotham | .. |
| Hotham | Hughesdale | 2118011 | 279 | 271 | -2.87% | Hotham | .. |
| Hotham | Hughesdale | 2118012 | 318 | 316 | -0.63% | Hotham | .. |
| Hotham | Hughesdale | 2118013 | 374 | 371 | -0.80% | Hotham | .. |
| Hotham | Hughesdale | 2118014 | 339 | 349 | 2.95% | Hotham | .. |
| Hotham | Hughesdale | 2118015 | 239 | 269 | 12.55% | Hotham | .. |
| Hotham | Hughesdale | 2118016 | 336 | 333 | -0.89% | Hotham | .. |
| Hotham | Hughesdale | 2118017 | 287 | 299 | 4.18% | Hotham | .. |
| | Hughesdale | | 3 125 | 3 183 | | | .. |
| Hotham | Murrumbeena | 2118101 | 474 | 497 | 4.85% | Hotham | .. |
| Hotham | Murrumbeena | 2118102 | 321 | 320 | -0.31% | Hotham | .. |
| Hotham | Murrumbeena | 2118103 | 279 | 275 | -1.43% | Hotham | .. |
| Hotham | Murrumbeena | 2118104 | 296 | 298 | 0.68% | Hotham | .. |
| Hotham | Murrumbeena | 2118105 | - | - | 0.00% | Hotham | .. |
| Hotham | Murrumbeena | 2118106 | 470 | 476 | 1.28% | Hotham | .. |
| Hotham | Murrumbeena | 2118107 | 293 | 307 | 4.78% | Hotham | .. |
| Hotham | Murrumbeena | 2118108 | 225 | 235 | 4.44% | Hotham | .. |
| Hotham | Murrumbeena | 2118109 | 223 | 233 | 4.48% | Hotham | .. |
| Hotham | Murrumbeena | 2118110 | 325 | 330 | 1.54% | Hotham | .. |
| Hotham | Murrumbeena | 2118111 | 418 | 418 | 0.00% | Hotham | .. |
| Hotham | Murrumbeena | 2118112 | 283 | 291 | 2.83% | Hotham | .. |
| Hotham | Murrumbeena | 2118113 | 311 | 316 | 1.61% | Hotham | .. |
| Hotham | Murrumbeena | 2118120 | 224 | 230 | 2.68% | Hotham | .. |
| | Murrumbeena | | 4 142 | 4 226 | | | .. |
| Hotham | Braeside | 2118401 | 5 | 7 | 40.00% | Hotham | .. |
| | Braeside | | 5 | 7 | | | .. |
| Hotham | Cheltenham - Highett (East) | 2118801 | 281 | 282 | 0.36% | Hotham | .. |
| Hotham | Cheltenham - Highett (East) | 2118802 | 274 | 279 | 1.82% | Hotham | .. |
| Hotham | Cheltenham - Highett (East) | 2118803 | 407 | 404 | -0.74% | Hotham | .. |
| Hotham | Cheltenham - Highett (East) | 2118804 | 381 | 387 | 1.57% | Hotham | .. |
| Hotham | Cheltenham - Highett (East) | 2118805 | 444 | 451 | 1.58% | Hotham | .. |
| Hotham | Cheltenham - Highett (East) | 2118806 | 247 | 248 | 0.40% | Hotham | .. |
| Hotham | Cheltenham - Highett (East) | 2118807 | 250 | 255 | 2.00% | Hotham | .. |
| Hotham | Cheltenham - Highett (East) | 2118808 | 383 | 382 | -0.26% | Hotham | .. |
| Hotham | Cheltenham - Highett (East) | 2118809 | 655 | 742 | 13.28% | Hotham | .. |
| Hotham | Cheltenham - Highett (East) | 2118810 | 354 | 355 | 0.28% | Hotham | .. |
| Hotham | Cheltenham - Highett (East) | 2118811 | 370 | 378 | 2.16% | Hotham | .. |
| Hotham | Cheltenham - Highett (East) | 2118812 | 269 | 263 | -2.23% | Hotham | .. |
| Hotham | Cheltenham - Highett (East) | 2118813 | 373 | 386 | 3.49% | Hotham | .. |
| Hotham | Cheltenham - Highett (East) | 2118814 | 425 | 426 | 0.24% | Hotham | .. |
| Hotham | Cheltenham - Highett (East) | 2118815 | 168 | 163 | -2.98% | Hotham | .. |
| Hotham | Cheltenham - Highett (East) | 2118816 | 500 | 516 | 3.20% | Hotham | .. |
| Hotham | Cheltenham - Highett (East) | 2118817 | 380 | 379 | -0.26% | Hotham | .. |
| Hotham | Cheltenham - Highett (East) | 2118818 | 269 | 273 | 1.49% | Hotham | .. |
| Hotham | Cheltenham - Highett (East) | 2118819 | 425 | 431 | 1.41% | Hotham | .. |
| Hotham | Cheltenham - Highett (East) | 2118820 | 261 | 271 | 3.83% | Hotham | .. |
| Hotham | Cheltenham - Highett (East) | 2118821 | 358 | 357 | -0.28% | Hotham | .. |
| Hotham | Cheltenham - Highett (East) | 2118822 | 327 | 328 | 0.31% | Hotham | .. |
| Hotham | Cheltenham - Highett (East) | 2118823 | 546 | 616 | 12.82% | Hotham | .. |
| Hotham | Cheltenham - Highett (East) | 2118824 | 283 | 286 | 1.06% | Hotham | .. |
| Hotham | Cheltenham - Highett (East) | 2118825 | 320 | 314 | -1.88% | Hotham | .. |
| Hotham | Cheltenham - Highett (East) | 2118826 | 166 | 165 | -0.60% | Hotham | .. |

Hotham

| Existing Division | SA2 Name | SA1 Code | Actual | Projected | Growth | Proposed Division | Split SA1 |
|-------------------|------------------------------------|----------|--------|-----------|--------|-------------------|-----------|
| Hotham | Cheltenham - Highett (East) | 2118827 | 209 | 207 | -0.96% | Hotham | .. |
| Hotham | Cheltenham - Highett (East) | 2118828 | 244 | 241 | -1.23% | Hotham | .. |
| Hotham | Cheltenham - Highett (East) | 2118829 | 503 | 526 | 4.57% | Hotham | .. |
| Hotham | Cheltenham - Highett (East) | 2118830 | 374 | 387 | 3.48% | Hotham | .. |
| Hotham | Cheltenham - Highett (East) | 2118831 | 285 | 289 | 1.40% | Hotham | .. |
| Hotham | Cheltenham - Highett (East) | 2118832 | 374 | 371 | -0.80% | Hotham | .. |
| Hotham | Cheltenham - Highett (East) | 2118833 | 207 | 210 | 1.45% | Hotham | .. |
| Hotham | Cheltenham - Highett (East) | 2118834 | 275 | 281 | 2.18% | Hotham | .. |
| Hotham | Cheltenham - Highett (East) | 2118835 | 265 | 275 | 3.77% | Hotham | .. |
| Hotham | Cheltenham - Highett (East) | 2118836 | 399 | 401 | 0.50% | Hotham | .. |
| Hotham | Cheltenham - Highett (East) | 2118837 | 461 | 474 | 2.82% | Hotham | .. |
| Hotham | Cheltenham - Highett (East) | 2118838 | 241 | 244 | 1.24% | Hotham | .. |
| Hotham | Cheltenham - Highett (East) | 2118839 | 218 | 226 | 3.67% | Hotham | .. |
| Hotham | Cheltenham - Highett (East) | 2118840 | 356 | 382 | 7.30% | Hotham | .. |
| Hotham | Cheltenham - Highett (East) | 2118841 | 390 | 422 | 8.21% | Hotham | .. |
| Hotham | Cheltenham - Highett (East) | 2118842 | 252 | 256 | 1.59% | Hotham | .. |
| Hotham | Cheltenham - Highett (East) | 2118843 | 252 | 251 | -0.40% | Hotham | .. |
| Hotham | Cheltenham - Highett (East) | 2118844 | 180 | 181 | 0.56% | Hotham | .. |
| Hotham | Cheltenham - Highett (East) | 2118845 | 221 | 229 | 3.62% | Hotham | .. |
| Hotham | Cheltenham - Highett (East) | 2118846 | 211 | 210 | -0.47% | Hotham | .. |
| Hotham | Cheltenham - Highett (East) | 2118847 | 274 | 269 | -1.82% | Hotham | .. |
| Hotham | Cheltenham - Highett (East) | 2118848 | 213 | 210 | -1.41% | Hotham | .. |
| Hotham | Cheltenham - Highett (East) | 2118849 | 219 | 244 | 11.42% | Hotham | .. |
| Hotham | Cheltenham - Highett (East) | 2118850 | 199 | 203 | 2.01% | Hotham | .. |
| | Cheltenham - Highett (East) | | 15 938 | 16 326 | | | .. |
| Hotham | Mentone | 2119015 | 4 | 4 | 0.00% | Hotham | .. |
| Hotham | Mentone | 2119016 | 283 | 295 | 4.24% | Hotham | .. |
| Hotham | Mentone | 2119021 | 218 | 217 | -0.46% | Hotham | .. |
| Hotham | Mentone | 2119022 | 324 | 328 | 1.23% | Hotham | .. |
| Hotham | Mentone | 2119032 | 39 | 39 | 0.00% | Hotham | .. |
| Hotham | Mentone | 2119033 | 301 | 300 | -0.33% | Hotham | .. |
| | Mentone | | 1 169 | 1 183 | | | .. |
| Hotham | Moorabbin - Heatherton | 2119101 | 235 | 234 | -0.43% | Hotham | .. |
| Hotham | Moorabbin - Heatherton | 2119102 | 153 | 151 | -1.31% | Hotham | .. |
| Hotham | Moorabbin - Heatherton | 2119103 | 11 | 10 | -9.09% | Hotham | .. |
| Hotham | Moorabbin - Heatherton | 2119104 | 213 | 226 | 6.10% | Hotham | .. |
| Hotham | Moorabbin - Heatherton | 2119105 | 413 | 410 | -0.73% | Hotham | .. |
| Hotham | Moorabbin - Heatherton | 2119106 | 164 | 174 | 6.10% | Hotham | .. |
| Hotham | Moorabbin - Heatherton | 2119107 | 491 | 573 | 16.70% | Hotham | .. |
| Hotham | Moorabbin - Heatherton | 2119108 | 231 | 229 | -0.87% | Hotham | .. |
| Hotham | Moorabbin - Heatherton | 2119109 | 367 | 375 | 2.18% | Hotham | .. |
| Hotham | Moorabbin - Heatherton | 2119110 | 301 | 304 | 1.00% | Hotham | .. |
| Hotham | Moorabbin - Heatherton | 2119111 | 277 | 273 | -1.44% | Hotham | .. |
| Hotham | Moorabbin - Heatherton | 2119112 | 286 | 299 | 4.55% | Hotham | .. |
| Hotham | Moorabbin - Heatherton | 2119113 | 375 | 393 | 4.80% | Hotham | .. |
| Hotham | Moorabbin - Heatherton | 2119114 | 179 | 174 | -2.79% | Hotham | .. |
| Hotham | Moorabbin - Heatherton | 2119115 | 405 | 417 | 2.96% | Hotham | .. |
| Hotham | Moorabbin - Heatherton | 2119116 | 358 | 364 | 1.68% | Hotham | .. |
| Hotham | Moorabbin - Heatherton | 2119117 | 182 | 183 | 0.55% | Hotham | .. |
| Hotham | Moorabbin - Heatherton | 2119118 | 215 | 223 | 3.72% | Hotham | .. |
| Hotham | Moorabbin - Heatherton | 2119119 | 13 | 15 | 15.38% | Hotham | .. |
| Hotham | Moorabbin - Heatherton | 2119120 | 316 | 369 | 16.77% | Hotham | .. |
| Hotham | Moorabbin - Heatherton | 2119121 | 227 | 238 | 4.85% | Hotham | .. |
| Hotham | Moorabbin - Heatherton | 2119122 | 200 | 197 | -1.50% | Hotham | .. |
| Hotham | Moorabbin - Heatherton | 2119123 | 210 | 222 | 5.71% | Hotham | .. |
| | Moorabbin - Heatherton | | 5 822 | 6 053 | | | .. |
| Hotham | Moorabbin Airport | 2119201 | 4 | 4 | 0.00% | Hotham | .. |
| | Moorabbin Airport | | 4 | 4 | | | .. |
| Hotham | Clarinda - Oakleigh South | 2130901 | 220 | 220 | 0.00% | Hotham | .. |

Hotham

| Existing Division | SA2 Name | SA1 Code | Actual | Projected | Growth | Proposed Division | Split SA1 |
|-------------------|----------------------------------|----------|--------------|--------------|--------|-------------------|-----------|
| Hotham | Clarinda - Oakleigh South | 2130902 | 291 | 291 | 0.00% | Hotham | .. |
| Hotham | Clarinda - Oakleigh South | 2130903 | 359 | 361 | 0.56% | Hotham | .. |
| Hotham | Clarinda - Oakleigh South | 2130904 | 369 | 369 | 0.00% | Hotham | .. |
| Hotham | Clarinda - Oakleigh South | 2130905 | 348 | 345 | -0.86% | Hotham | .. |
| Hotham | Clarinda - Oakleigh South | 2130906 | 294 | 294 | 0.00% | Hotham | .. |
| Hotham | Clarinda - Oakleigh South | 2130907 | 389 | 389 | 0.00% | Hotham | .. |
| Hotham | Clarinda - Oakleigh South | 2130908 | 255 | 267 | 4.71% | Hotham | .. |
| Hotham | Clarinda - Oakleigh South | 2130909 | 202 | 202 | 0.00% | Hotham | .. |
| Hotham | Clarinda - Oakleigh South | 2130910 | 339 | 337 | -0.59% | Hotham | .. |
| Hotham | Clarinda - Oakleigh South | 2130911 | 189 | 189 | 0.00% | Hotham | .. |
| Hotham | Clarinda - Oakleigh South | 2130912 | 328 | 325 | -0.91% | Hotham | .. |
| Hotham | Clarinda - Oakleigh South | 2130913 | 282 | 277 | -1.77% | Hotham | .. |
| Hotham | Clarinda - Oakleigh South | 2130914 | 357 | 357 | 0.00% | Hotham | .. |
| Hotham | Clarinda - Oakleigh South | 2130915 | 260 | 258 | -0.77% | Hotham | .. |
| Hotham | Clarinda - Oakleigh South | 2130916 | 441 | 439 | -0.45% | Hotham | .. |
| Hotham | Clarinda - Oakleigh South | 2130917 | 412 | 412 | 0.00% | Hotham | .. |
| Hotham | Clarinda - Oakleigh South | 2130918 | 322 | 316 | -1.86% | Hotham | .. |
| Hotham | Clarinda - Oakleigh South | 2130919 | 215 | 215 | 0.00% | Hotham | .. |
| Hotham | Clarinda - Oakleigh South | 2130920 | 226 | 222 | -1.77% | Hotham | .. |
| Hotham | Clarinda - Oakleigh South | 2130921 | 302 | 301 | -0.33% | Hotham | .. |
| Hotham | Clarinda - Oakleigh South | 2130922 | 281 | 278 | -1.07% | Hotham | .. |
| Hotham | Clarinda - Oakleigh South | 2130923 | 320 | 323 | 0.94% | Hotham | .. |
| Hotham | Clarinda - Oakleigh South | 2130924 | 333 | 330 | -0.90% | Hotham | .. |
| Hotham | Clarinda - Oakleigh South | 2130925 | 226 | 224 | -0.88% | Hotham | .. |
| Hotham | Clarinda - Oakleigh South | 2130926 | 232 | 231 | -0.43% | Hotham | .. |
| Hotham | Clarinda - Oakleigh South | 2130927 | 103 | 103 | 0.00% | Hotham | .. |
| Hotham | Clarinda - Oakleigh South | 2130928 | 227 | 227 | 0.00% | Hotham | .. |
| Hotham | Clarinda - Oakleigh South | 2130929 | 189 | 188 | -0.53% | Hotham | .. |
| Hotham | Clarinda - Oakleigh South | 2130930 | 148 | 149 | 0.68% | Hotham | .. |
| Hotham | Clarinda - Oakleigh South | 2130931 | 1 | 1 | 0.00% | Hotham | .. |
| Hotham | Clarinda - Oakleigh South | 2130932 | 230 | 230 | 0.00% | Hotham | .. |
| | Clarinda - Oakleigh South | | 8 690 | 8 670 | | | .. |
| Hotham | Clayton South | 2131001 | 372 | 375 | 0.81% | Hotham | .. |
| Hotham | Clayton South | 2131002 | 244 | 252 | 3.28% | Hotham | .. |
| Hotham | Clayton South | 2131003 | 343 | 341 | -0.58% | Hotham | .. |
| Hotham | Clayton South | 2131004 | 142 | 142 | 0.00% | Hotham | .. |
| Hotham | Clayton South | 2131005 | 275 | 292 | 6.18% | Hotham | .. |
| Hotham | Clayton South | 2131006 | 211 | 229 | 8.53% | Hotham | .. |
| Hotham | Clayton South | 2131007 | 318 | 322 | 1.26% | Hotham | .. |
| Hotham | Clayton South | 2131008 | 150 | 153 | 2.00% | Hotham | .. |
| Hotham | Clayton South | 2131009 | 279 | 277 | -0.72% | Hotham | .. |
| Hotham | Clayton South | 2131011 | 383 | 429 | 12.01% | Hotham | .. |
| Hotham | Clayton South | 2131012 | 199 | 199 | 0.00% | Hotham | .. |
| Hotham | Clayton South | 2131013 | 107 | 106 | -0.93% | Hotham | .. |
| Hotham | Clayton South | 2131014 | 203 | 210 | 3.45% | Hotham | .. |
| Hotham | Clayton South | 2131015 | 161 | 165 | 2.48% | Hotham | .. |
| Hotham | Clayton South | 2131016 | 201 | 209 | 3.98% | Hotham | .. |
| Hotham | Clayton South | 2131017 | 307 | 309 | 0.65% | Hotham | .. |
| Hotham | Clayton South | 2131018 | 183 | 188 | 2.73% | Hotham | .. |
| Hotham | Clayton South | 2131019 | 367 | 378 | 3.00% | Hotham | .. |
| Hotham | Clayton South | 2131020 | 342 | 347 | 1.46% | Hotham | .. |
| Hotham | Clayton South | 2131021 | 9 | 11 | 22.22% | Hotham | .. |
| Hotham | Clayton South | 2131022 | 233 | 230 | -1.29% | Hotham | .. |
| Hotham | Clayton South | 2131023 | 346 | 350 | 1.16% | Hotham | .. |
| Hotham | Clayton South | 2131024 | 299 | 292 | -2.34% | Hotham | .. |
| Hotham | Clayton South | 2131025 | 273 | 274 | 0.37% | Hotham | .. |
| Hotham | Clayton South | 2131026 | 235 | 234 | -0.43% | Hotham | .. |
| Hotham | Clayton South | 2131029 | 7 | 8 | 14.29% | Hotham | .. |
| Hotham | Clayton South | 2131030 | 366 | 365 | -0.27% | Hotham | .. |

Hotham

| Existing Division | SA2 Name | SA1 Code | Actual | Projected | Growth | Proposed Division | Split SA1 |
|-------------------|------------------------|----------|--------|-----------|--------|-------------------|-----------|
| | Clayton South | | 6 555 | 6 687 | | | .. |
| Hotham | Dingley Village | 2131301 | 212 | 215 | 1.42% | Hotham | .. |
| Hotham | Dingley Village | 2131302 | 320 | 319 | -0.31% | Hotham | .. |
| Hotham | Dingley Village | 2131303 | 260 | 264 | 1.54% | Hotham | .. |
| Hotham | Dingley Village | 2131304 | 235 | 234 | -0.43% | Hotham | .. |
| Hotham | Dingley Village | 2131305 | 232 | 228 | -1.72% | Hotham | .. |
| Hotham | Dingley Village | 2131306 | 285 | 290 | 1.75% | Hotham | .. |
| Hotham | Dingley Village | 2131307 | 373 | 372 | -0.27% | Hotham | .. |
| Hotham | Dingley Village | 2131308 | 287 | 294 | 2.44% | Hotham | .. |
| Hotham | Dingley Village | 2131309 | 45 | 44 | -2.22% | Hotham | .. |
| Hotham | Dingley Village | 2131310 | 503 | 505 | 0.40% | Hotham | .. |
| Hotham | Dingley Village | 2131311 | 373 | 377 | 1.07% | Hotham | .. |
| Hotham | Dingley Village | 2131312 | 404 | 416 | 2.97% | Hotham | .. |
| Hotham | Dingley Village | 2131313 | 363 | 358 | -1.38% | Hotham | .. |
| Hotham | Dingley Village | 2131314 | 272 | 270 | -0.74% | Hotham | .. |
| Hotham | Dingley Village | 2131315 | 290 | 289 | -0.34% | Hotham | .. |
| Hotham | Dingley Village | 2131316 | 312 | 310 | -0.64% | Hotham | .. |
| Hotham | Dingley Village | 2131317 | 244 | 248 | 1.64% | Hotham | .. |
| Hotham | Dingley Village | 2131318 | 412 | 420 | 1.94% | Hotham | .. |
| Hotham | Dingley Village | 2131319 | 327 | 336 | 2.75% | Hotham | .. |
| Hotham | Dingley Village | 2131320 | 448 | 460 | 2.68% | Hotham | .. |
| Hotham | Dingley Village | 2131321 | 229 | 228 | -0.44% | Hotham | .. |
| Hotham | Dingley Village | 2131322 | 295 | 299 | 1.36% | Hotham | .. |
| Hotham | Dingley Village | 2131323 | 331 | 329 | -0.60% | Hotham | .. |
| Hotham | Dingley Village | 2131324 | 210 | 217 | 3.33% | Hotham | .. |
| Hotham | Dingley Village | 2131325 | 327 | 326 | -0.31% | Hotham | .. |
| Hotham | Dingley Village | 2131326 | 237 | 245 | 3.38% | Hotham | .. |
| | Dingley Village | | 7 826 | 7 893 | | | .. |
| Hotham | Keysborough | 2131401 | 428 | 431 | 0.70% | Hotham | .. |
| Hotham | Keysborough | 2131417 | 273 | 276 | 1.10% | Hotham | .. |
| Hotham | Keysborough | 2131425 | 239 | 236 | -1.26% | Hotham | .. |
| Hotham | Keysborough | 2131426 | 391 | 390 | -0.26% | Hotham | .. |
| Hotham | Keysborough | 2131427 | 298 | 297 | -0.34% | Hotham | .. |
| Hotham | Keysborough | 2131430 | 171 | 170 | -0.58% | Hotham | .. |
| Hotham | Keysborough | 2131431 | 233 | 232 | -0.43% | Hotham | .. |
| Hotham | Keysborough | 2131445 | 270 | 273 | 1.11% | Hotham | .. |
| Hotham | Keysborough | 2131446 | 357 | 354 | -0.84% | Hotham | .. |
| | Keysborough | | 2 660 | 2 659 | | | .. |
| Hotham | Noble Park | 2131501 | 300 | 311 | 3.67% | Hotham | .. |
| Hotham | Noble Park | 2131504 | 258 | 270 | 4.65% | Hotham | .. |
| Hotham | Noble Park | 2131505 | 176 | 174 | -1.14% | Hotham | .. |
| Hotham | Noble Park | 2131525 | 337 | 342 | 1.48% | Hotham | .. |
| Hotham | Noble Park | 2131527 | 238 | 241 | 1.26% | Hotham | .. |
| Hotham | Noble Park | 2131537 | 328 | 315 | -3.96% | Hotham | .. |
| Hotham | Noble Park | 2131538 | 260 | 265 | 1.92% | Hotham | .. |
| Hotham | Noble Park | 2131546 | 369 | 374 | 1.36% | Hotham | .. |
| Hotham | Noble Park | 2131547 | 288 | 293 | 1.74% | Hotham | .. |
| Hotham | Noble Park | 2131548 | 366 | 370 | 1.09% | Hotham | .. |
| | Noble Park | | 2 920 | 2 955 | | | .. |
| Hotham | Springvale South | 2131801 | 315 | 318 | 0.95% | Hotham | .. |
| Hotham | Springvale South | 2131802 | 287 | 293 | 2.09% | Hotham | .. |
| Hotham | Springvale South | 2131803 | 300 | 301 | 0.33% | Hotham | .. |
| Hotham | Springvale South | 2131804 | 346 | 352 | 1.73% | Hotham | .. |
| Hotham | Springvale South | 2131805 | 379 | 392 | 3.43% | Hotham | .. |
| Hotham | Springvale South | 2131806 | 321 | 330 | 2.80% | Hotham | .. |
| Hotham | Springvale South | 2131807 | 352 | 360 | 2.27% | Hotham | .. |
| Hotham | Springvale South | 2131808 | 337 | 345 | 2.37% | Hotham | .. |
| Hotham | Springvale South | 2131809 | 208 | 216 | 3.85% | Hotham | .. |
| Hotham | Springvale South | 2131810 | 220 | 227 | 3.18% | Hotham | .. |

Hotham

| Existing Division | SA2 Name | SA1 Code | Actual | Projected | Growth | Proposed Division | Split SA1 |
|--------------------|-------------------------------|----------|--------|-----------|--------|-------------------|-----------|
| Hotham | Springvale South | 2131811 | 409 | 421 | 2.93% | Hotham | .. |
| Hotham | Springvale South | 2131812 | 288 | 291 | 1.04% | Hotham | .. |
| Hotham | Springvale South | 2131813 | 372 | 386 | 3.76% | Hotham | .. |
| Hotham | Springvale South | 2131814 | 262 | 260 | -0.76% | Hotham | .. |
| Hotham | Springvale South | 2131815 | 197 | 197 | 0.00% | Hotham | .. |
| Hotham | Springvale South | 2131816 | 335 | 330 | -1.49% | Hotham | .. |
| Hotham | Springvale South | 2131817 | 220 | 223 | 1.36% | Hotham | .. |
| Hotham | Springvale South | 2131818 | 343 | 342 | -0.29% | Hotham | .. |
| Hotham | Springvale South | 2131819 | 336 | 337 | 0.30% | Hotham | .. |
| Hotham | Springvale South | 2131820 | 252 | 261 | 3.57% | Hotham | .. |
| Hotham | Springvale South | 2131821 | 403 | 406 | 0.74% | Hotham | .. |
| Hotham | Springvale South | 2131822 | 376 | 388 | 3.19% | Hotham | .. |
| Hotham | Springvale South | 2131823 | 317 | 329 | 3.79% | Hotham | .. |
| Hotham | Springvale South | 2131824 | 327 | 331 | 1.22% | Hotham | .. |
| Hotham | Springvale South | 2131825 | 346 | 358 | 3.47% | Hotham | .. |
| Hotham | Springvale South | 2131826 | 207 | 212 | 2.42% | Hotham | .. |
| | Springvale South | | 8 055 | 8 206 | | | .. |
| Hotham | Clayton | 2132006 | 266 | 265 | -0.38% | Hotham | .. |
| Hotham | Clayton | 2132010 | 201 | 211 | 4.98% | Hotham | .. |
| Hotham | Clayton | 2132011 | 166 | 176 | 6.02% | Hotham | .. |
| Hotham | Clayton | 2132012 | 340 | 350 | 2.94% | Hotham | .. |
| Hotham | Clayton | 2132013 | 214 | 217 | 1.40% | Hotham | .. |
| Hotham | Clayton | 2132014 | 233 | 245 | 5.15% | Hotham | .. |
| Hotham | Clayton | 2132015 | 206 | 212 | 2.91% | Hotham | .. |
| | Clayton | | 1 626 | 1 676 | | | .. |
| Hotham | Oakleigh - Huntingdale | 2132602 | 343 | 344 | 0.29% | Hotham | .. |
| Hotham | Oakleigh - Huntingdale | 2132603 | 155 | 159 | 2.58% | Hotham | .. |
| Hotham | Oakleigh - Huntingdale | 2132604 | 7 | 8 | 14.29% | Hotham | .. |
| Hotham | Oakleigh - Huntingdale | 2132605 | 422 | 435 | 3.08% | Hotham | .. |
| Hotham | Oakleigh - Huntingdale | 2132606 | 309 | 307 | -0.65% | Hotham | .. |
| Hotham | Oakleigh - Huntingdale | 2132607 | 262 | 265 | 1.15% | Hotham | .. |
| Hotham | Oakleigh - Huntingdale | 2132619 | 407 | 406 | -0.25% | Hotham | .. |
| Hotham | Oakleigh - Huntingdale | 2132620 | 266 | 276 | 3.76% | Hotham | .. |
| Hotham | Oakleigh - Huntingdale | 2132621 | 280 | 282 | 0.71% | Hotham | .. |
| Hotham | Oakleigh - Huntingdale | 2132622 | 386 | 392 | 1.55% | Hotham | .. |
| Hotham | Oakleigh - Huntingdale | 2132625 | 224 | 222 | -0.89% | Hotham | .. |
| Hotham | Oakleigh - Huntingdale | 2132635 | 274 | 279 | 1.82% | Hotham | .. |
| Hotham | Oakleigh - Huntingdale | 2132636 | 400 | 408 | 2.00% | Hotham | .. |
| Hotham | Oakleigh - Huntingdale | 2132637 | 366 | 384 | 4.92% | Hotham | .. |
| Hotham | Oakleigh - Huntingdale | 2132638 | 356 | 347 | -2.53% | Hotham | .. |
| Hotham | Oakleigh - Huntingdale | 2132639 | 378 | 376 | -0.53% | Hotham | .. |
| Hotham | Oakleigh - Huntingdale | 2132641 | 6 | 6 | 0.00% | Hotham | .. |
| Hotham | Oakleigh - Huntingdale | 2132643 | 168 | 172 | 2.38% | Hotham | .. |
| Hotham | Oakleigh - Huntingdale | 2132644 | 170 | 169 | -0.59% | Hotham | .. |
| Hotham | Oakleigh - Huntingdale | 2132652 | 255 | 262 | 2.75% | Hotham | .. |
| | Oakleigh - Huntingdale | | 5 434 | 5 499 | | | .. |
| From Hotham | | | 93 388 | 95 258 | | | .. |
| Chisholm | Clayton South | 2131010 | 234 | 242 | 3.42% | Hotham | .. |
| Chisholm | Clayton South | 2131027 | - | - | 0.00% | Hotham | .. |
| Chisholm | Clayton South | 2131028 | 135 | 144 | 6.67% | Hotham | .. |
| | Clayton South | | 369 | 386 | | | .. |
| Chisholm | Clayton | 2132001 | 157 | 162 | 3.18% | Hotham | .. |
| Chisholm | Clayton | 2132002 | 327 | 389 | 18.96% | Hotham | .. |
| Chisholm | Clayton | 2132003 | 94 | 102 | 8.51% | Hotham | .. |
| Chisholm | Clayton | 2132004 | 185 | 206 | 11.35% | Hotham | .. |
| Chisholm | Clayton | 2132005 | 132 | 138 | 4.55% | Hotham | .. |
| Chisholm | Clayton | 2132016 | 208 | 218 | 4.81% | Hotham | .. |
| Chisholm | Clayton | 2132017 | 259 | 256 | -1.16% | Hotham | .. |
| Chisholm | Clayton | 2132018 | 154 | 158 | 2.60% | Hotham | .. |

Hotham

| Existing Division | SA2 Name | SA1 Code | Actual | Projected | Growth | Proposed Division | Split SA1 |
|----------------------|-------------------------------|----------|----------------|----------------|--------|-------------------|-----------|
| Chisholm | Clayton | 2132019 | 120 | 120 | 0.00% | Hotham | .. |
| Chisholm | Clayton | 2132020 | 226 | 225 | -0.44% | Hotham | .. |
| Chisholm | Clayton | 2132021 | 91 | 96 | 5.49% | Hotham | .. |
| Chisholm | Clayton | 2132022 | 171 | 190 | 11.11% | Hotham | .. |
| Chisholm | Clayton | 2132023 | 67 | 70 | 4.48% | Hotham | .. |
| Chisholm | Clayton | 2132024 | 137 | 135 | -1.46% | Hotham | .. |
| Chisholm | Clayton | 2132025 | 151 | 160 | 5.96% | Hotham | .. |
| Chisholm | Clayton | 2132026 | 223 | 231 | 3.59% | Hotham | .. |
| Chisholm | Clayton | 2132027 | 136 | 143 | 5.15% | Hotham | .. |
| Chisholm | Clayton | 2132028 | 237 | 238 | 0.42% | Hotham | .. |
| Chisholm | Clayton | 2132029 | 233 | 240 | 3.00% | Hotham | .. |
| Chisholm | Clayton | 2132030 | 220 | 222 | 0.91% | Hotham | .. |
| Chisholm | Clayton | 2132032 | 179 | 196 | 9.50% | Hotham | .. |
| Chisholm | Clayton | 2132033 | 92 | 98 | 6.52% | Hotham | .. |
| Chisholm | Clayton | 2132035 | 296 | 302 | 2.03% | Hotham | .. |
| Chisholm | Clayton | 2132036 | 168 | 176 | 4.76% | Hotham | .. |
| Chisholm | Clayton | 2132037 | 250 | 287 | 14.80% | Hotham | .. |
| Chisholm | Clayton | 2132038 | 16 | 17 | 6.25% | Hotham | .. |
| | Clayton | | 4 529 | 4 775 | | | .. |
| Chisholm | Oakleigh - Huntingdale | 2132608 | 254 | 253 | -0.39% | Hotham | .. |
| Chisholm | Oakleigh - Huntingdale | 2132609 | 372 | 379 | 1.88% | Hotham | .. |
| Chisholm | Oakleigh - Huntingdale | 2132610 | 211 | 219 | 3.79% | Hotham | .. |
| Chisholm | Oakleigh - Huntingdale | 2132611 | 407 | 416 | 2.21% | Hotham | .. |
| Chisholm | Oakleigh - Huntingdale | 2132612 | 286 | 305 | 6.64% | Hotham | .. |
| Chisholm | Oakleigh - Huntingdale | 2132613 | 339 | 366 | 7.96% | Hotham | .. |
| Chisholm | Oakleigh - Huntingdale | 2132614 | 269 | 275 | 2.23% | Hotham | .. |
| Chisholm | Oakleigh - Huntingdale | 2132615 | 344 | 343 | -0.29% | Hotham | .. |
| Chisholm | Oakleigh - Huntingdale | 2132616 | 329 | 349 | 6.08% | Hotham | .. |
| Chisholm | Oakleigh - Huntingdale | 2132617 | 291 | 294 | 1.03% | Hotham | .. |
| Chisholm | Oakleigh - Huntingdale | 2132618 | 319 | 331 | 3.76% | Hotham | .. |
| Chisholm | Oakleigh - Huntingdale | 2132623 | 169 | 175 | 3.55% | Hotham | .. |
| Chisholm | Oakleigh - Huntingdale | 2132624 | 212 | 215 | 1.42% | Hotham | .. |
| Chisholm | Oakleigh - Huntingdale | 2132626 | 362 | 368 | 1.66% | Hotham | .. |
| Chisholm | Oakleigh - Huntingdale | 2132627 | 332 | 337 | 1.51% | Hotham | .. |
| Chisholm | Oakleigh - Huntingdale | 2132628 | 263 | 277 | 5.32% | Hotham | .. |
| Chisholm | Oakleigh - Huntingdale | 2132629 | 464 | 468 | 0.86% | Hotham | .. |
| Chisholm | Oakleigh - Huntingdale | 2132630 | 297 | 306 | 3.03% | Hotham | .. |
| Chisholm | Oakleigh - Huntingdale | 2132631 | 462 | 471 | 1.95% | Hotham | .. |
| Chisholm | Oakleigh - Huntingdale | 2132632 | 241 | 244 | 1.24% | Hotham | .. |
| Chisholm | Oakleigh - Huntingdale | 2132634 | 71 | 68 | -4.23% | Hotham | .. |
| Chisholm | Oakleigh - Huntingdale | 2132640 | 7 | 7 | 0.00% | Hotham | .. |
| Chisholm | Oakleigh - Huntingdale | 2132641 | 38 | 39 | 2.63% | Hotham | .. |
| Chisholm | Oakleigh - Huntingdale | 2132642 | 247 | 263 | 6.48% | Hotham | .. |
| Chisholm | Oakleigh - Huntingdale | 2132646 | 189 | 187 | -1.06% | Hotham | .. |
| Chisholm | Oakleigh - Huntingdale | 2132647 | 193 | 199 | 3.11% | Hotham | .. |
| Chisholm | Oakleigh - Huntingdale | 2132648 | 195 | 205 | 5.13% | Hotham | .. |
| Chisholm | Oakleigh - Huntingdale | 2132650 | 114 | 121 | 6.14% | Hotham | .. |
| Chisholm | Oakleigh - Huntingdale | 2132651 | 144 | 146 | 1.39% | Hotham | .. |
| Chisholm | Oakleigh - Huntingdale | 2132653 | 169 | 169 | 0.00% | Hotham | .. |
| | Oakleigh - Huntingdale | | 7 590 | 7 795 | | | .. |
| From Chisholm | | | 12 488 | 12 956 | | | .. |
| Hotham Total | | | 105 876 | 108 214 | | | .. |

| Existing Division | SA2 Name | SA1 Code | Actual | Projected | Growth | Proposed Division | Split SA1 |
|-------------------|-------------------------|----------|--------|-----------|---------|-------------------|-----------|
| Indi | Alexandra | 2105401 | 327 | 335 | 2.45% | Indi | .. |
| Indi | Alexandra | 2105402 | 196 | 198 | 1.02% | Indi | .. |
| Indi | Alexandra | 2105403 | 256 | 247 | -3.52% | Indi | .. |
| Indi | Alexandra | 2105404 | 222 | 229 | 3.15% | Indi | .. |
| Indi | Alexandra | 2105405 | 6 | 6 | 0.00% | Indi | .. |
| Indi | Alexandra | 2105406 | 471 | 475 | 0.85% | Indi | .. |
| Indi | Alexandra | 2105407 | 221 | 221 | 0.00% | Indi | .. |
| Indi | Alexandra | 2105408 | 294 | 293 | -0.34% | Indi | .. |
| Indi | Alexandra | 2105409 | 299 | 298 | -0.33% | Indi | .. |
| Indi | Alexandra | 2105410 | 281 | 286 | 1.78% | Indi | .. |
| Indi | Alexandra | 2105411 | 301 | 302 | 0.33% | Indi | .. |
| Indi | Alexandra | 2105412 | 258 | 257 | -0.39% | Indi | .. |
| Indi | Alexandra | 2105413 | 216 | 217 | 0.46% | Indi | .. |
| Indi | Alexandra | 2105414 | 251 | 256 | 1.99% | Indi | .. |
| Indi | Alexandra | 2105415 | 303 | 305 | 0.66% | Indi | .. |
| Indi | Alexandra | 2105416 | 302 | 304 | 0.66% | Indi | .. |
| Indi | Alexandra | 2105417 | 426 | 427 | 0.23% | Indi | .. |
| Indi | Alexandra | 2105418 | 199 | 201 | 1.01% | Indi | .. |
| Indi | Alexandra | 2105419 | 365 | 365 | 0.00% | Indi | .. |
| | Alexandra | | 5 194 | 5 222 | | | .. |
| Indi | Euroa | 2105515 | 8 | 8 | 0.00% | Indi | .. |
| | Euroa | | 8 | 8 | | | .. |
| Indi | Mansfield (Vic.) | 2105701 | 324 | 324 | 0.00% | Indi | .. |
| Indi | Mansfield (Vic.) | 2105702 | 256 | 258 | 0.78% | Indi | .. |
| Indi | Mansfield (Vic.) | 2105703 | 467 | 473 | 1.28% | Indi | .. |
| Indi | Mansfield (Vic.) | 2105704 | 528 | 533 | 0.95% | Indi | .. |
| Indi | Mansfield (Vic.) | 2105705 | 680 | 702 | 3.24% | Indi | .. |
| Indi | Mansfield (Vic.) | 2105706 | 109 | 110 | 0.92% | Indi | .. |
| Indi | Mansfield (Vic.) | 2105707 | 334 | 345 | 3.29% | Indi | .. |
| Indi | Mansfield (Vic.) | 2105708 | 106 | 99 | -6.60% | Indi | .. |
| Indi | Mansfield (Vic.) | 2105709 | 2 | 1 | -50.00% | Indi | .. |
| Indi | Mansfield (Vic.) | 2105710 | 204 | 203 | -0.49% | Indi | .. |
| Indi | Mansfield (Vic.) | 2105711 | 210 | 214 | 1.90% | Indi | .. |
| Indi | Mansfield (Vic.) | 2105712 | 207 | 210 | 1.45% | Indi | .. |
| Indi | Mansfield (Vic.) | 2105713 | 500 | 504 | 0.80% | Indi | .. |
| Indi | Mansfield (Vic.) | 2105714 | 589 | 594 | 0.85% | Indi | .. |
| Indi | Mansfield (Vic.) | 2105715 | 156 | 153 | -1.92% | Indi | .. |
| Indi | Mansfield (Vic.) | 2105716 | 329 | 332 | 0.91% | Indi | .. |
| Indi | Mansfield (Vic.) | 2105717 | 322 | 323 | 0.31% | Indi | .. |
| Indi | Mansfield (Vic.) | 2105718 | 218 | 220 | 0.92% | Indi | .. |
| Indi | Mansfield (Vic.) | 2105719 | 580 | 595 | 2.59% | Indi | .. |
| Indi | Mansfield (Vic.) | 2105720 | 32 | 32 | 0.00% | Indi | .. |
| Indi | Mansfield (Vic.) | 2105721 | 205 | 206 | 0.49% | Indi | .. |
| Indi | Mansfield (Vic.) | 2105722 | 246 | 248 | 0.81% | Indi | .. |
| | Mansfield (Vic.) | | 6 604 | 6 679 | | | .. |
| Indi | Yea | 2106201 | 311 | 319 | 2.57% | Indi | .. |
| Indi | Yea | 2106202 | 170 | 168 | -1.18% | Indi | .. |
| Indi | Yea | 2106203 | 324 | 341 | 5.25% | Indi | .. |
| Indi | Yea | 2106204 | 253 | 255 | 0.79% | Indi | .. |
| Indi | Yea | 2106205 | 454 | 456 | 0.44% | Indi | .. |
| Indi | Yea | 2106206 | 346 | 362 | 4.62% | Indi | .. |
| Indi | Yea | 2106207 | 309 | 321 | 3.88% | Indi | .. |
| Indi | Yea | 2106208 | 241 | 250 | 3.73% | Indi | .. |
| Indi | Yea | 2106209 | 248 | 253 | 2.02% | Indi | .. |
| Indi | Yea | 2106210 | 188 | 189 | 0.53% | Indi | .. |
| | Yea | | 2 844 | 2 914 | | | .. |
| Indi | Benalla | 2106301 | 264 | 272 | 3.03% | Indi | .. |
| Indi | Benalla | 2106302 | 348 | 351 | 0.86% | Indi | .. |
| Indi | Benalla | 2106303 | 176 | 172 | -2.27% | Indi | .. |

| Existing Division | SA2 Name | SA1 Code | Actual | Projected | Growth | Proposed Division | Split SA1 |
|-------------------|-----------------------|----------|--------|-----------|--------|-------------------|-----------|
| Indi | Benalla | 2106304 | 274 | 275 | 0.36% | Indi | .. |
| Indi | Benalla | 2106305 | 142 | 144 | 1.41% | Indi | .. |
| Indi | Benalla | 2106306 | 398 | 397 | -0.25% | Indi | .. |
| Indi | Benalla | 2106307 | 441 | 441 | 0.00% | Indi | .. |
| Indi | Benalla | 2106308 | 391 | 394 | 0.77% | Indi | .. |
| Indi | Benalla | 2106309 | 274 | 275 | 0.36% | Indi | .. |
| Indi | Benalla | 2106310 | 247 | 241 | -2.43% | Indi | .. |
| Indi | Benalla | 2106311 | 251 | 251 | 0.00% | Indi | .. |
| Indi | Benalla | 2106312 | 345 | 346 | 0.29% | Indi | .. |
| Indi | Benalla | 2106313 | 311 | 308 | -0.96% | Indi | .. |
| Indi | Benalla | 2106314 | 274 | 274 | 0.00% | Indi | .. |
| Indi | Benalla | 2106315 | 187 | 183 | -2.14% | Indi | .. |
| Indi | Benalla | 2106316 | 1 | 1 | 0.00% | Indi | .. |
| Indi | Benalla | 2106317 | 237 | 234 | -1.27% | Indi | .. |
| Indi | Benalla | 2106318 | 310 | 304 | -1.94% | Indi | .. |
| Indi | Benalla | 2106319 | 331 | 335 | 1.21% | Indi | .. |
| Indi | Benalla | 2106320 | 275 | 271 | -1.45% | Indi | .. |
| Indi | Benalla | 2106321 | 315 | 314 | -0.32% | Indi | .. |
| Indi | Benalla | 2106322 | 304 | 303 | -0.33% | Indi | .. |
| Indi | Benalla | 2106323 | 233 | 231 | -0.86% | Indi | .. |
| Indi | Benalla | 2106324 | 268 | 273 | 1.87% | Indi | .. |
| Indi | Benalla | 2106325 | 327 | 327 | 0.00% | Indi | .. |
| Indi | Benalla | 2106326 | 364 | 362 | -0.55% | Indi | .. |
| Indi | Benalla | 2106327 | 352 | 353 | 0.28% | Indi | .. |
| Indi | Benalla | 2106328 | 231 | 229 | -0.87% | Indi | .. |
| Indi | Benalla | 2106329 | 208 | 204 | -1.92% | Indi | .. |
| | Benalla | | 8 079 | 8 065 | | | .. |
| Indi | Benalla Region | 2106401 | 250 | 250 | 0.00% | Indi | .. |
| Indi | Benalla Region | 2106402 | 408 | 414 | 1.47% | Indi | .. |
| Indi | Benalla Region | 2106403 | 257 | 255 | -0.78% | Indi | .. |
| Indi | Benalla Region | 2106404 | 388 | 398 | 2.58% | Indi | .. |
| Indi | Benalla Region | 2106405 | 179 | 181 | 1.12% | Indi | .. |
| Indi | Benalla Region | 2106406 | 466 | 477 | 2.36% | Indi | .. |
| Indi | Benalla Region | 2106407 | 287 | 289 | 0.70% | Indi | .. |
| Indi | Benalla Region | 2106408 | 393 | 396 | 0.76% | Indi | .. |
| Indi | Benalla Region | 2106409 | 145 | 146 | 0.69% | Indi | .. |
| | Benalla Region | | 2 773 | 2 806 | | | .. |
| Indi | Rutherglen | 2106501 | 201 | 204 | 1.49% | Indi | .. |
| Indi | Rutherglen | 2106502 | 253 | 256 | 1.19% | Indi | .. |
| Indi | Rutherglen | 2106503 | 331 | 329 | -0.60% | Indi | .. |
| Indi | Rutherglen | 2106504 | 353 | 359 | 1.70% | Indi | .. |
| Indi | Rutherglen | 2106505 | 216 | 215 | -0.46% | Indi | .. |
| Indi | Rutherglen | 2106506 | 294 | 295 | 0.34% | Indi | .. |
| Indi | Rutherglen | 2106507 | 340 | 351 | 3.24% | Indi | .. |
| Indi | Rutherglen | 2106508 | 238 | 238 | 0.00% | Indi | .. |
| Indi | Rutherglen | 2106509 | 218 | 216 | -0.92% | Indi | .. |
| Indi | Rutherglen | 2106510 | 332 | 354 | 6.63% | Indi | .. |
| Indi | Rutherglen | 2106511 | 240 | 241 | 0.42% | Indi | .. |
| | Rutherglen | | 3 016 | 3 058 | | | .. |
| Indi | Wangaratta | 2106601 | 336 | 339 | 0.89% | Indi | .. |
| Indi | Wangaratta | 2106602 | 565 | 618 | 9.38% | Indi | .. |
| Indi | Wangaratta | 2106603 | 417 | 416 | -0.24% | Indi | .. |
| Indi | Wangaratta | 2106604 | 230 | 232 | 0.87% | Indi | .. |
| Indi | Wangaratta | 2106605 | 236 | 235 | -0.42% | Indi | .. |
| Indi | Wangaratta | 2106606 | 835 | 905 | 8.38% | Indi | .. |
| Indi | Wangaratta | 2106607 | 270 | 266 | -1.48% | Indi | .. |
| Indi | Wangaratta | 2106608 | 477 | 504 | 5.66% | Indi | .. |
| Indi | Wangaratta | 2106609 | 308 | 308 | 0.00% | Indi | .. |
| Indi | Wangaratta | 2106610 | 196 | 201 | 2.55% | Indi | .. |

| Existing Division | SA2 Name | SA1 Code | Actual | Projected | Growth | Proposed Division | Split SA1 |
|-------------------|-------------------|----------|--------|-----------|--------|-------------------|-----------|
| Indi | Wangaratta | 2106611 | 348 | 352 | 1.15% | Indi | .. |
| Indi | Wangaratta | 2106612 | 343 | 339 | -1.17% | Indi | .. |
| Indi | Wangaratta | 2106613 | 272 | 269 | -1.10% | Indi | .. |
| Indi | Wangaratta | 2106614 | 268 | 265 | -1.12% | Indi | .. |
| Indi | Wangaratta | 2106615 | 427 | 426 | -0.23% | Indi | .. |
| Indi | Wangaratta | 2106616 | 381 | 379 | -0.52% | Indi | .. |
| Indi | Wangaratta | 2106617 | 484 | 494 | 2.07% | Indi | .. |
| Indi | Wangaratta | 2106618 | 351 | 349 | -0.57% | Indi | .. |
| Indi | Wangaratta | 2106619 | 331 | 331 | 0.00% | Indi | .. |
| Indi | Wangaratta | 2106620 | 302 | 320 | 5.96% | Indi | .. |
| Indi | Wangaratta | 2106621 | 226 | 229 | 1.33% | Indi | .. |
| Indi | Wangaratta | 2106622 | 247 | 245 | -0.81% | Indi | .. |
| Indi | Wangaratta | 2106623 | 312 | 309 | -0.96% | Indi | .. |
| Indi | Wangaratta | 2106624 | 220 | 220 | 0.00% | Indi | .. |
| Indi | Wangaratta | 2106625 | 263 | 267 | 1.52% | Indi | .. |
| Indi | Wangaratta | 2106626 | 213 | 210 | -1.41% | Indi | .. |
| Indi | Wangaratta | 2106627 | 231 | 229 | -0.87% | Indi | .. |
| Indi | Wangaratta | 2106628 | 209 | 206 | -1.44% | Indi | .. |
| Indi | Wangaratta | 2106629 | 364 | 361 | -0.82% | Indi | .. |
| Indi | Wangaratta | 2106630 | 371 | 366 | -1.35% | Indi | .. |
| Indi | Wangaratta | 2106631 | 276 | 279 | 1.09% | Indi | .. |
| Indi | Wangaratta | 2106632 | 368 | 407 | 10.60% | Indi | .. |
| Indi | Wangaratta | 2106633 | 98 | 97 | -1.02% | Indi | .. |
| Indi | Wangaratta | 2106634 | 308 | 314 | 1.95% | Indi | .. |
| Indi | Wangaratta | 2106635 | 300 | 301 | 0.33% | Indi | .. |
| Indi | Wangaratta | 2106636 | 266 | 261 | -1.88% | Indi | .. |
| Indi | Wangaratta | 2106637 | 296 | 304 | 2.70% | Indi | .. |
| Indi | Wangaratta | 2106638 | 160 | 160 | 0.00% | Indi | .. |
| Indi | Wangaratta | 2106639 | 8 | 9 | 12.50% | Indi | .. |
| Indi | Wangaratta | 2106640 | 170 | 177 | 4.12% | Indi | .. |
| Indi | Wangaratta | 2106641 | 180 | 174 | -3.33% | Indi | .. |
| Indi | Wangaratta | 2106642 | 424 | 448 | 5.66% | Indi | .. |
| Indi | Wangaratta | 2106643 | 154 | 152 | -1.30% | Indi | .. |
| Indi | Wangaratta | 2106644 | 166 | 167 | 0.60% | Indi | .. |
| Indi | Wangaratta | 2106645 | 250 | 248 | -0.80% | Indi | .. |
| Indi | Wangaratta | 2106646 | 380 | 376 | -1.05% | Indi | .. |
| Indi | Wangaratta | 2106647 | 173 | 171 | -1.16% | Indi | .. |
| | Wangaratta | | 14 010 | 14 235 | | | .. |
| Indi | Wangaratta Region | 2106701 | 274 | 286 | 4.38% | Indi | .. |
| Indi | Wangaratta Region | 2106702 | 195 | 205 | 5.13% | Indi | .. |
| Indi | Wangaratta Region | 2106703 | 418 | 437 | 4.55% | Indi | .. |
| Indi | Wangaratta Region | 2106704 | 243 | 244 | 0.41% | Indi | .. |
| Indi | Wangaratta Region | 2106705 | 289 | 299 | 3.46% | Indi | .. |
| Indi | Wangaratta Region | 2106706 | 303 | 306 | 0.99% | Indi | .. |
| Indi | Wangaratta Region | 2106707 | 226 | 229 | 1.33% | Indi | .. |
| Indi | Wangaratta Region | 2106708 | 185 | 188 | 1.62% | Indi | .. |
| Indi | Wangaratta Region | 2106709 | 185 | 185 | 0.00% | Indi | .. |
| Indi | Wangaratta Region | 2106710 | 131 | 130 | -0.76% | Indi | .. |
| Indi | Wangaratta Region | 2106711 | 158 | 159 | 0.63% | Indi | .. |
| Indi | Wangaratta Region | 2106712 | 189 | 197 | 4.23% | Indi | .. |
| Indi | Wangaratta Region | 2106713 | 307 | 321 | 4.56% | Indi | .. |
| Indi | Wangaratta Region | 2106714 | 213 | 210 | -1.41% | Indi | .. |
| Indi | Wangaratta Region | 2106715 | 222 | 222 | 0.00% | Indi | .. |
| Indi | Wangaratta Region | 2106716 | 216 | 215 | -0.46% | Indi | .. |
| Indi | Wangaratta Region | 2106717 | 331 | 341 | 3.02% | Indi | .. |
| Indi | Wangaratta Region | 2106718 | 203 | 206 | 1.48% | Indi | .. |
| Indi | Wangaratta Region | 2106719 | 236 | 235 | -0.42% | Indi | .. |
| Indi | Wangaratta Region | 2106720 | 254 | 265 | 4.33% | Indi | .. |
| Indi | Wangaratta Region | 2106721 | 277 | 274 | -1.08% | Indi | .. |

| Existing Division | SA2 Name | SA1 Code | Actual | Projected | Growth | Proposed Division | Split SA1 |
|-------------------|------------------------------|----------|--------|-----------|--------|-------------------|-----------|
| Indi | Wangaratta Region | 2106722 | 292 | 306 | 4.79% | Indi | .. |
| Indi | Wangaratta Region | 2106723 | 339 | 338 | -0.29% | Indi | .. |
| Indi | Wangaratta Region | 2106724 | 268 | 273 | 1.87% | Indi | .. |
| Indi | Wangaratta Region | 2106725 | 243 | 242 | -0.41% | Indi | .. |
| Indi | Wangaratta Region | 2106726 | 208 | 215 | 3.37% | Indi | .. |
| Indi | Wangaratta Region | 2106727 | 217 | 215 | -0.92% | Indi | .. |
| Indi | Wangaratta Region | 2106728 | 181 | 186 | 2.76% | Indi | .. |
| Indi | Wangaratta Region | 2106729 | 346 | 346 | 0.00% | Indi | .. |
| Indi | Wangaratta Region | 2106730 | 189 | 191 | 1.06% | Indi | .. |
| Indi | Wangaratta Region | 2106731 | 151 | 148 | -1.99% | Indi | .. |
| | Wangaratta Region | | 7 489 | 7 614 | | | .. |
| Indi | Beechworth | 2106801 | 291 | 304 | 4.47% | Indi | .. |
| Indi | Beechworth | 2106802 | 253 | 263 | 3.95% | Indi | .. |
| Indi | Beechworth | 2106803 | 292 | 300 | 2.74% | Indi | .. |
| Indi | Beechworth | 2106804 | 284 | 283 | -0.35% | Indi | .. |
| Indi | Beechworth | 2106805 | 242 | 237 | -2.07% | Indi | .. |
| Indi | Beechworth | 2106806 | 192 | 191 | -0.52% | Indi | .. |
| Indi | Beechworth | 2106807 | 259 | 254 | -1.93% | Indi | .. |
| Indi | Beechworth | 2106808 | 369 | 372 | 0.81% | Indi | .. |
| Indi | Beechworth | 2106809 | 334 | 349 | 4.49% | Indi | .. |
| Indi | Beechworth | 2106810 | 319 | 328 | 2.82% | Indi | .. |
| Indi | Beechworth | 2106811 | 371 | 376 | 1.35% | Indi | .. |
| Indi | Beechworth | 2106812 | 268 | 273 | 1.87% | Indi | .. |
| | Beechworth | | 3 474 | 3 530 | | | .. |
| Indi | Bright - Mount Beauty | 2106901 | 227 | 226 | -0.44% | Indi | .. |
| Indi | Bright - Mount Beauty | 2106902 | 176 | 174 | -1.14% | Indi | .. |
| Indi | Bright - Mount Beauty | 2106903 | 231 | 237 | 2.60% | Indi | .. |
| Indi | Bright - Mount Beauty | 2106904 | 235 | 232 | -1.28% | Indi | .. |
| Indi | Bright - Mount Beauty | 2106905 | 217 | 219 | 0.92% | Indi | .. |
| Indi | Bright - Mount Beauty | 2106906 | 200 | 201 | 0.50% | Indi | .. |
| Indi | Bright - Mount Beauty | 2106907 | 229 | 234 | 2.18% | Indi | .. |
| Indi | Bright - Mount Beauty | 2106908 | 7 | 8 | 14.29% | Indi | .. |
| Indi | Bright - Mount Beauty | 2106909 | 134 | 133 | -0.75% | Indi | .. |
| Indi | Bright - Mount Beauty | 2106910 | 161 | 165 | 2.48% | Indi | .. |
| Indi | Bright - Mount Beauty | 2106911 | 307 | 312 | 1.63% | Indi | .. |
| Indi | Bright - Mount Beauty | 2106912 | 136 | 138 | 1.47% | Indi | .. |
| Indi | Bright - Mount Beauty | 2106913 | 115 | 119 | 3.48% | Indi | .. |
| Indi | Bright - Mount Beauty | 2106914 | 225 | 230 | 2.22% | Indi | .. |
| Indi | Bright - Mount Beauty | 2106915 | 295 | 291 | -1.36% | Indi | .. |
| Indi | Bright - Mount Beauty | 2106916 | 301 | 296 | -1.66% | Indi | .. |
| Indi | Bright - Mount Beauty | 2106917 | 196 | 194 | -1.02% | Indi | .. |
| Indi | Bright - Mount Beauty | 2106918 | 187 | 186 | -0.53% | Indi | .. |
| Indi | Bright - Mount Beauty | 2106919 | 239 | 242 | 1.26% | Indi | .. |
| Indi | Bright - Mount Beauty | 2106920 | - | - | 0.00% | Indi | .. |
| Indi | Bright - Mount Beauty | 2106921 | 234 | 241 | 2.99% | Indi | .. |
| Indi | Bright - Mount Beauty | 2106922 | 302 | 306 | 1.32% | Indi | .. |
| Indi | Bright - Mount Beauty | 2106923 | 234 | 236 | 0.85% | Indi | .. |
| Indi | Bright - Mount Beauty | 2106924 | 210 | 217 | 3.33% | Indi | .. |
| Indi | Bright - Mount Beauty | 2106925 | 114 | 119 | 4.39% | Indi | .. |
| Indi | Bright - Mount Beauty | 2106926 | 306 | 305 | -0.33% | Indi | .. |
| Indi | Bright - Mount Beauty | 2106927 | 199 | 200 | 0.50% | Indi | .. |
| Indi | Bright - Mount Beauty | 2106928 | 239 | 237 | -0.84% | Indi | .. |
| Indi | Bright - Mount Beauty | 2106929 | 32 | 33 | 3.13% | Indi | .. |
| Indi | Bright - Mount Beauty | 2106930 | 40 | 42 | 5.00% | Indi | .. |
| Indi | Bright - Mount Beauty | 2106931 | 243 | 249 | 2.47% | Indi | .. |
| | Bright - Mount Beauty | | 5 971 | 6 022 | | | .. |
| Indi | Chiltern - Indigo Valley | 2107001 | 360 | 368 | 2.22% | Indi | .. |
| Indi | Chiltern - Indigo Valley | 2107002 | 170 | 177 | 4.12% | Indi | .. |
| Indi | Chiltern - Indigo Valley | 2107003 | 312 | 309 | -0.96% | Indi | .. |

| Existing Division | SA2 Name | SA1 Code | Actual | Projected | Growth | Proposed Division | Split SA1 |
|-------------------|---------------------------------|----------|--------|-----------|--------|-------------------|-----------|
| Indi | Chiltern - Indigo Valley | 2107004 | 186 | 196 | 5.38% | Indi | .. |
| Indi | Chiltern - Indigo Valley | 2107005 | 367 | 370 | 0.82% | Indi | .. |
| Indi | Chiltern - Indigo Valley | 2107006 | 227 | 226 | -0.44% | Indi | .. |
| Indi | Chiltern - Indigo Valley | 2107007 | 211 | 223 | 5.69% | Indi | .. |
| Indi | Chiltern - Indigo Valley | 2107008 | 263 | 275 | 4.56% | Indi | .. |
| Indi | Chiltern - Indigo Valley | 2107009 | 280 | 296 | 5.71% | Indi | .. |
| | Chiltern - Indigo Valley | | 2 376 | 2 440 | | | .. |
| Indi | Myrtleford | 2107101 | 423 | 429 | 1.42% | Indi | .. |
| Indi | Myrtleford | 2107102 | 225 | 230 | 2.22% | Indi | .. |
| Indi | Myrtleford | 2107103 | 163 | 166 | 1.84% | Indi | .. |
| Indi | Myrtleford | 2107104 | 111 | 108 | -2.70% | Indi | .. |
| Indi | Myrtleford | 2107105 | 125 | 130 | 4.00% | Indi | .. |
| Indi | Myrtleford | 2107106 | 214 | 211 | -1.40% | Indi | .. |
| Indi | Myrtleford | 2107107 | 332 | 342 | 3.01% | Indi | .. |
| Indi | Myrtleford | 2107108 | 241 | 244 | 1.24% | Indi | .. |
| Indi | Myrtleford | 2107109 | 269 | 271 | 0.74% | Indi | .. |
| Indi | Myrtleford | 2107110 | 135 | 141 | 4.44% | Indi | .. |
| Indi | Myrtleford | 2107111 | 345 | 356 | 3.19% | Indi | .. |
| Indi | Myrtleford | 2107112 | 378 | 376 | -0.53% | Indi | .. |
| Indi | Myrtleford | 2107113 | 4 | 5 | 25.00% | Indi | .. |
| Indi | Myrtleford | 2107114 | 222 | 216 | -2.70% | Indi | .. |
| Indi | Myrtleford | 2107115 | 365 | 372 | 1.92% | Indi | .. |
| | Myrtleford | | 3 552 | 3 597 | | | .. |
| Indi | Towong | 2107201 | 153 | 152 | -0.65% | Indi | .. |
| Indi | Towong | 2107202 | 315 | 314 | -0.32% | Indi | .. |
| Indi | Towong | 2107203 | 169 | 169 | 0.00% | Indi | .. |
| Indi | Towong | 2107204 | 249 | 250 | 0.40% | Indi | .. |
| Indi | Towong | 2107205 | 167 | 166 | -0.60% | Indi | .. |
| Indi | Towong | 2107206 | 272 | 271 | -0.37% | Indi | .. |
| Indi | Towong | 2107207 | 237 | 238 | 0.42% | Indi | .. |
| Indi | Towong | 2107208 | 290 | 291 | 0.34% | Indi | .. |
| Indi | Towong | 2107209 | 152 | 151 | -0.66% | Indi | .. |
| Indi | Towong | 2107210 | 251 | 249 | -0.80% | Indi | .. |
| Indi | Towong | 2107211 | 283 | 288 | 1.77% | Indi | .. |
| Indi | Towong | 2107212 | 194 | 194 | 0.00% | Indi | .. |
| Indi | Towong | 2107213 | 401 | 399 | -0.50% | Indi | .. |
| Indi | Towong | 2107214 | 328 | 324 | -1.22% | Indi | .. |
| Indi | Towong | 2107215 | - | - | 0.00% | Indi | .. |
| Indi | Towong | 2107216 | 281 | 280 | -0.36% | Indi | .. |
| Indi | Towong | 2107217 | 211 | 210 | -0.47% | Indi | .. |
| Indi | Towong | 2107218 | 230 | 228 | -0.87% | Indi | .. |
| Indi | Towong | 2107219 | 367 | 367 | 0.00% | Indi | .. |
| Indi | Towong | 2107220 | 179 | 177 | -1.12% | Indi | .. |
| | Towong | | 4 729 | 4 718 | | | .. |
| Indi | West Wodonga | 2107301 | 168 | 167 | -0.60% | Indi | .. |
| Indi | West Wodonga | 2107302 | 364 | 361 | -0.82% | Indi | .. |
| Indi | West Wodonga | 2107303 | 223 | 222 | -0.45% | Indi | .. |
| Indi | West Wodonga | 2107304 | 356 | 359 | 0.84% | Indi | .. |
| Indi | West Wodonga | 2107305 | 372 | 369 | -0.81% | Indi | .. |
| Indi | West Wodonga | 2107306 | 355 | 354 | -0.28% | Indi | .. |
| Indi | West Wodonga | 2107307 | 374 | 373 | -0.27% | Indi | .. |
| Indi | West Wodonga | 2107308 | 225 | 227 | 0.89% | Indi | .. |
| Indi | West Wodonga | 2107309 | 177 | 180 | 1.69% | Indi | .. |
| Indi | West Wodonga | 2107310 | 257 | 252 | -1.95% | Indi | .. |
| Indi | West Wodonga | 2107311 | 287 | 286 | -0.35% | Indi | .. |
| Indi | West Wodonga | 2107312 | 209 | 206 | -1.44% | Indi | .. |
| Indi | West Wodonga | 2107313 | 281 | 278 | -1.07% | Indi | .. |
| Indi | West Wodonga | 2107314 | 179 | 180 | 0.56% | Indi | .. |
| Indi | West Wodonga | 2107315 | 369 | 366 | -0.81% | Indi | .. |

| Existing Division | SA2 Name | SA1 Code | Actual | Projected | Growth | Proposed Division | Split SA1 |
|-------------------|---------------------|----------|--------|-----------|--------|-------------------|-----------|
| Indi | West Wodonga | 2107316 | 248 | 253 | 2.02% | Indi | .. |
| Indi | West Wodonga | 2107317 | 277 | 274 | -1.08% | Indi | .. |
| Indi | West Wodonga | 2107318 | 169 | 171 | 1.18% | Indi | .. |
| Indi | West Wodonga | 2107319 | 451 | 456 | 1.11% | Indi | .. |
| Indi | West Wodonga | 2107320 | 568 | 576 | 1.41% | Indi | .. |
| Indi | West Wodonga | 2107321 | 283 | 282 | -0.35% | Indi | .. |
| Indi | West Wodonga | 2107322 | 271 | 276 | 1.85% | Indi | .. |
| Indi | West Wodonga | 2107323 | 399 | 404 | 1.25% | Indi | .. |
| Indi | West Wodonga | 2107324 | 366 | 374 | 2.19% | Indi | .. |
| Indi | West Wodonga | 2107325 | 434 | 436 | 0.46% | Indi | .. |
| Indi | West Wodonga | 2107326 | 382 | 384 | 0.52% | Indi | .. |
| Indi | West Wodonga | 2107327 | 326 | 324 | -0.61% | Indi | .. |
| Indi | West Wodonga | 2107328 | 375 | 382 | 1.87% | Indi | .. |
| Indi | West Wodonga | 2107329 | 246 | 242 | -1.63% | Indi | .. |
| Indi | West Wodonga | 2107330 | 259 | 259 | 0.00% | Indi | .. |
| Indi | West Wodonga | 2107331 | 324 | 324 | 0.00% | Indi | .. |
| Indi | West Wodonga | 2107332 | 319 | 320 | 0.31% | Indi | .. |
| Indi | West Wodonga | 2107333 | 420 | 416 | -0.95% | Indi | .. |
| Indi | West Wodonga | 2107334 | 270 | 265 | -1.85% | Indi | .. |
| Indi | West Wodonga | 2107335 | 188 | 191 | 1.60% | Indi | .. |
| | West Wodonga | | 10 771 | 10 789 | | | .. |
| Indi | Wodonga | 2107401 | 247 | 246 | -0.40% | Indi | .. |
| Indi | Wodonga | 2107402 | 855 | 959 | 12.16% | Indi | .. |
| Indi | Wodonga | 2107403 | 131 | 134 | 2.29% | Indi | .. |
| Indi | Wodonga | 2107404 | 272 | 299 | 9.93% | Indi | .. |
| Indi | Wodonga | 2107405 | 625 | 633 | 1.28% | Indi | .. |
| Indi | Wodonga | 2107406 | 385 | 387 | 0.52% | Indi | .. |
| Indi | Wodonga | 2107407 | 254 | 262 | 3.15% | Indi | .. |
| Indi | Wodonga | 2107408 | 25 | 29 | 16.00% | Indi | .. |
| Indi | Wodonga | 2107409 | 176 | 183 | 3.98% | Indi | .. |
| Indi | Wodonga | 2107410 | 1 | 1 | 0.00% | Indi | .. |
| Indi | Wodonga | 2107411 | 416 | 429 | 3.13% | Indi | .. |
| Indi | Wodonga | 2107412 | 386 | 384 | -0.52% | Indi | .. |
| Indi | Wodonga | 2107413 | 407 | 427 | 4.91% | Indi | .. |
| Indi | Wodonga | 2107414 | 245 | 244 | -0.41% | Indi | .. |
| Indi | Wodonga | 2107415 | 469 | 480 | 2.35% | Indi | .. |
| Indi | Wodonga | 2107416 | 237 | 254 | 7.17% | Indi | .. |
| Indi | Wodonga | 2107417 | 292 | 292 | 0.00% | Indi | .. |
| Indi | Wodonga | 2107418 | 307 | 312 | 1.63% | Indi | .. |
| Indi | Wodonga | 2107419 | 301 | 323 | 7.31% | Indi | .. |
| Indi | Wodonga | 2107420 | 334 | 338 | 1.20% | Indi | .. |
| Indi | Wodonga | 2107421 | 223 | 231 | 3.59% | Indi | .. |
| Indi | Wodonga | 2107422 | 394 | 404 | 2.54% | Indi | .. |
| Indi | Wodonga | 2107423 | 353 | 352 | -0.28% | Indi | .. |
| Indi | Wodonga | 2107424 | 175 | 179 | 2.29% | Indi | .. |
| Indi | Wodonga | 2107425 | 250 | 249 | -0.40% | Indi | .. |
| Indi | Wodonga | 2107426 | 338 | 348 | 2.96% | Indi | .. |
| Indi | Wodonga | 2107427 | 420 | 415 | -1.19% | Indi | .. |
| Indi | Wodonga | 2107428 | 374 | 368 | -1.60% | Indi | .. |
| Indi | Wodonga | 2107429 | 121 | 114 | -5.79% | Indi | .. |
| Indi | Wodonga | 2107430 | 241 | 249 | 3.32% | Indi | .. |
| Indi | Wodonga | 2107431 | 37 | 37 | 0.00% | Indi | .. |
| Indi | Wodonga | 2107432 | 192 | 198 | 3.13% | Indi | .. |
| Indi | Wodonga | 2107433 | 360 | 365 | 1.39% | Indi | .. |
| Indi | Wodonga | 2107434 | 354 | 367 | 3.67% | Indi | .. |
| Indi | Wodonga | 2107435 | 205 | 220 | 7.32% | Indi | .. |
| Indi | Wodonga | 2107436 | 177 | 179 | 1.13% | Indi | .. |
| Indi | Wodonga | 2107437 | 471 | 477 | 1.27% | Indi | .. |
| Indi | Wodonga | 2107438 | 276 | 274 | -0.72% | Indi | .. |

| Existing Division | SA2 Name | SA1 Code | Actual | Projected | Growth | Proposed Division | Split SA1 |
|-------------------|---------------------------------|----------|---------|-----------|--------|-------------------|-----------|
| Indi | Wodonga | 2107439 | 374 | 374 | 0.00% | Indi | .. |
| Indi | Wodonga | 2107440 | 535 | 544 | 1.68% | Indi | .. |
| Indi | Wodonga | 2107441 | 577 | 629 | 9.01% | Indi | .. |
| Indi | Wodonga | 2107442 | 238 | 249 | 4.62% | Indi | .. |
| Indi | Wodonga | 2107443 | 371 | 368 | -0.81% | Indi | .. |
| Indi | Wodonga | 2107444 | 437 | 437 | 0.00% | Indi | .. |
| Indi | Wodonga | 2107445 | 237 | 237 | 0.00% | Indi | .. |
| Indi | Wodonga | 2107446 | 470 | 510 | 8.51% | Indi | .. |
| Indi | Wodonga | 2107447 | 258 | 257 | -0.39% | Indi | .. |
| Indi | Wodonga | 2107448 | 4 | 5 | 25.00% | Indi | .. |
| Indi | Wodonga | 2107449 | 750 | 912 | 21.60% | Indi | .. |
| Indi | Wodonga | 2107450 | 298 | 347 | 16.44% | Indi | .. |
| Indi | Wodonga | 2107451 | 277 | 283 | 2.17% | Indi | .. |
| Indi | Wodonga | 2107452 | 863 | 984 | 14.02% | Indi | .. |
| Indi | Wodonga | 2107453 | 238 | 246 | 3.36% | Indi | .. |
| Indi | Wodonga | 2107454 | 237 | 249 | 5.06% | Indi | .. |
| Indi | Wodonga | 2107455 | 217 | 218 | 0.46% | Indi | .. |
| | Wodonga | | 17 707 | 18 491 | | | .. |
| Indi | Yackandandah | 2107501 | 424 | 427 | 0.71% | Indi | .. |
| Indi | Yackandandah | 2107502 | 295 | 296 | 0.34% | Indi | .. |
| Indi | Yackandandah | 2107503 | 228 | 231 | 1.32% | Indi | .. |
| Indi | Yackandandah | 2107504 | 270 | 269 | -0.37% | Indi | .. |
| Indi | Yackandandah | 2107505 | 160 | 161 | 0.63% | Indi | .. |
| Indi | Yackandandah | 2107506 | 335 | 335 | 0.00% | Indi | .. |
| Indi | Yackandandah | 2107507 | 300 | 296 | -1.33% | Indi | .. |
| Indi | Yackandandah | 2107508 | 187 | 189 | 1.07% | Indi | .. |
| Indi | Yackandandah | 2107509 | 397 | 402 | 1.26% | Indi | .. |
| Indi | Yackandandah | 2107510 | 359 | 366 | 1.95% | Indi | .. |
| Indi | Yackandandah | 2107511 | 204 | 203 | -0.49% | Indi | .. |
| Indi | Yackandandah | 2107512 | 362 | 372 | 2.76% | Indi | .. |
| | Yackandandah | | 3 521 | 3 547 | | | .. |
| Indi | Kinglake | 2121101 | 150 | 161 | 7.33% | Indi | .. |
| Indi | Kinglake | 2121102 | 409 | 445 | 8.80% | Indi | .. |
| Indi | Kinglake | 2121103 | 276 | 270 | -2.17% | Indi | .. |
| Indi | Kinglake | 2121104 | 185 | 189 | 2.16% | Indi | .. |
| Indi | Kinglake | 2121105 | 217 | 227 | 4.61% | Indi | .. |
| Indi | Kinglake | 2121106 | 408 | 402 | -1.47% | Indi | .. |
| Indi | Kinglake | 2121107 | 184 | 195 | 5.98% | Indi | .. |
| Indi | Kinglake | 2121108 | 121 | 133 | 9.92% | Indi | .. |
| Indi | Kinglake | 2121109 | 219 | 219 | 0.00% | Indi | .. |
| Indi | Kinglake | 2121110 | 268 | 271 | 1.12% | Indi | .. |
| Indi | Kinglake | 2121111 | 154 | 155 | 0.65% | Indi | .. |
| Indi | Kinglake | 2121112 | 230 | 231 | 0.43% | Indi | .. |
| | Kinglake | | 2 821 | 2 898 | | | .. |
| Indi | Healesville - Yarra Glen | 2127617 | 5 | 5 | 0.00% | Indi | .. |
| | Healesville - Yarra Glen | | 5 | 5 | | | .. |
| From Indi | | | 104 944 | 106 638 | | | .. |
| Indi Total | | | 104 944 | 106 638 | | | .. |

Issacs

| Existing Division | SA2 Name | SA1 Code | Actual | Projected | Growth | Proposed Division | Split SA1 |
|-------------------|--------------------------------------|----------|--------|-----------|--------|-------------------|-----------|
| Issacs | Aspendale Gardens - Waterways | 2118301 | 224 | 233 | 4.02% | Issacs | .. |
| Issacs | Aspendale Gardens - Waterways | 2118302 | 284 | 301 | 5.99% | Issacs | .. |
| Issacs | Aspendale Gardens - Waterways | 2118303 | 165 | 170 | 3.03% | Issacs | .. |
| Issacs | Aspendale Gardens - Waterways | 2118304 | 384 | 391 | 1.82% | Issacs | .. |
| Issacs | Aspendale Gardens - Waterways | 2118305 | 544 | 563 | 3.49% | Issacs | .. |
| Issacs | Aspendale Gardens - Waterways | 2118306 | 600 | 628 | 4.67% | Issacs | .. |
| Issacs | Aspendale Gardens - Waterways | 2118307 | 300 | 294 | -2.00% | Issacs | .. |
| Issacs | Aspendale Gardens - Waterways | 2118308 | 216 | 225 | 4.17% | Issacs | .. |
| Issacs | Aspendale Gardens - Waterways | 2118309 | 198 | 200 | 1.01% | Issacs | .. |
| Issacs | Aspendale Gardens - Waterways | 2118310 | 371 | 380 | 2.43% | Issacs | .. |
| Issacs | Aspendale Gardens - Waterways | 2118311 | 301 | 313 | 3.99% | Issacs | .. |
| Issacs | Aspendale Gardens - Waterways | 2118312 | 456 | 454 | -0.44% | Issacs | .. |
| Issacs | Aspendale Gardens - Waterways | 2118313 | 322 | 327 | 1.55% | Issacs | .. |
| Issacs | Aspendale Gardens - Waterways | 2118314 | 639 | 632 | -1.10% | Issacs | .. |
| Issacs | Aspendale Gardens - Waterways | 2118315 | 267 | 274 | 2.62% | Issacs | .. |
| Issacs | Aspendale Gardens - Waterways | 2118316 | - | - | 0.00% | Issacs | .. |
| Issacs | Aspendale Gardens - Waterways | 2118317 | - | - | 0.00% | Issacs | .. |
| Issacs | Aspendale Gardens - Waterways | 2118318 | 257 | 254 | -1.17% | Issacs | .. |
| Issacs | Aspendale Gardens - Waterways | 2118319 | 403 | 430 | 6.70% | Issacs | .. |
| Issacs | Aspendale Gardens - Waterways | 2118320 | - | - | 0.00% | Issacs | .. |
| Issacs | Aspendale Gardens - Waterways | 2118321 | 364 | 371 | 1.92% | Issacs | .. |
| | Aspendale Gardens - Waterways | | 6 295 | 6 440 | | | .. |
| Issacs | Braeside | 2118401 | 25 | 36 | 44.00% | Issacs | .. |
| | Braeside | | 25 | 36 | | | .. |
| Issacs | Carrum - Patterson Lakes | 2118501 | 373 | 390 | 4.56% | Issacs | .. |
| Issacs | Carrum - Patterson Lakes | 2118502 | 241 | 253 | 4.98% | Issacs | .. |
| Issacs | Carrum - Patterson Lakes | 2118503 | 273 | 279 | 2.20% | Issacs | .. |
| Issacs | Carrum - Patterson Lakes | 2118504 | 400 | 416 | 4.00% | Issacs | .. |
| Issacs | Carrum - Patterson Lakes | 2118505 | 183 | 181 | -1.09% | Issacs | .. |
| Issacs | Carrum - Patterson Lakes | 2118506 | 388 | 387 | -0.26% | Issacs | .. |
| Issacs | Carrum - Patterson Lakes | 2118507 | 265 | 264 | -0.38% | Issacs | .. |
| Issacs | Carrum - Patterson Lakes | 2118508 | 342 | 349 | 2.05% | Issacs | .. |
| Issacs | Carrum - Patterson Lakes | 2118509 | 441 | 439 | -0.45% | Issacs | .. |
| Issacs | Carrum - Patterson Lakes | 2118510 | 355 | 359 | 1.13% | Issacs | .. |
| Issacs | Carrum - Patterson Lakes | 2118511 | 309 | 320 | 3.56% | Issacs | .. |
| Issacs | Carrum - Patterson Lakes | 2118512 | 302 | 306 | 1.32% | Issacs | .. |
| Issacs | Carrum - Patterson Lakes | 2118513 | 215 | 224 | 4.19% | Issacs | .. |
| Issacs | Carrum - Patterson Lakes | 2118514 | 205 | 211 | 2.93% | Issacs | .. |
| Issacs | Carrum - Patterson Lakes | 2118515 | 420 | 430 | 2.38% | Issacs | .. |
| Issacs | Carrum - Patterson Lakes | 2118516 | 345 | 352 | 2.03% | Issacs | .. |
| Issacs | Carrum - Patterson Lakes | 2118517 | 320 | 325 | 1.56% | Issacs | .. |
| Issacs | Carrum - Patterson Lakes | 2118518 | 220 | 213 | -3.18% | Issacs | .. |
| Issacs | Carrum - Patterson Lakes | 2118519 | - | - | 0.00% | Issacs | .. |
| Issacs | Carrum - Patterson Lakes | 2118520 | 434 | 439 | 1.15% | Issacs | .. |
| Issacs | Carrum - Patterson Lakes | 2118521 | 230 | 228 | -0.87% | Issacs | .. |
| Issacs | Carrum - Patterson Lakes | 2118522 | 184 | 185 | 0.54% | Issacs | .. |
| Issacs | Carrum - Patterson Lakes | 2118523 | 230 | 232 | 0.87% | Issacs | .. |
| Issacs | Carrum - Patterson Lakes | 2118524 | 623 | 644 | 3.37% | Issacs | .. |
| Issacs | Carrum - Patterson Lakes | 2118525 | 323 | 327 | 1.24% | Issacs | .. |
| Issacs | Carrum - Patterson Lakes | 2118526 | 325 | 321 | -1.23% | Issacs | .. |
| Issacs | Carrum - Patterson Lakes | 2118527 | 206 | 204 | -0.97% | Issacs | .. |
| Issacs | Carrum - Patterson Lakes | 2118528 | 205 | 199 | -2.93% | Issacs | .. |
| Issacs | Carrum - Patterson Lakes | 2118529 | 220 | 217 | -1.36% | Issacs | .. |
| Issacs | Carrum - Patterson Lakes | 2118530 | 162 | 161 | -0.62% | Issacs | .. |
| | Carrum - Patterson Lakes | | 8 739 | 8 855 | | | .. |
| Issacs | Chelsea - Bonbeach | 2118601 | 268 | 274 | 2.24% | Issacs | .. |
| Issacs | Chelsea - Bonbeach | 2118602 | 2 | 2 | 0.00% | Issacs | .. |
| Issacs | Chelsea - Bonbeach | 2118603 | 341 | 355 | 4.11% | Issacs | .. |
| Issacs | Chelsea - Bonbeach | 2118604 | 432 | 434 | 0.46% | Issacs | .. |

Issacs

| Existing Division | SA2 Name | SA1 Code | Actual | Projected | Growth | Proposed Division | Split SA1 |
|-------------------|---------------------------|----------|--------|-----------|--------|-------------------|-----------|
| Issacs | Chelsea - Bonbeach | 2118605 | 375 | 379 | 1.07% | Issacs | .. |
| Issacs | Chelsea - Bonbeach | 2118606 | 276 | 273 | -1.09% | Issacs | .. |
| Issacs | Chelsea - Bonbeach | 2118607 | 251 | 258 | 2.79% | Issacs | .. |
| Issacs | Chelsea - Bonbeach | 2118608 | 287 | 298 | 3.83% | Issacs | .. |
| Issacs | Chelsea - Bonbeach | 2118609 | 203 | 208 | 2.46% | Issacs | .. |
| Issacs | Chelsea - Bonbeach | 2118610 | 416 | 414 | -0.48% | Issacs | .. |
| Issacs | Chelsea - Bonbeach | 2118611 | 260 | 267 | 2.69% | Issacs | .. |
| Issacs | Chelsea - Bonbeach | 2118612 | 331 | 330 | -0.30% | Issacs | .. |
| Issacs | Chelsea - Bonbeach | 2118613 | 356 | 360 | 1.12% | Issacs | .. |
| Issacs | Chelsea - Bonbeach | 2118614 | 189 | 202 | 6.88% | Issacs | .. |
| Issacs | Chelsea - Bonbeach | 2118615 | 226 | 234 | 3.54% | Issacs | .. |
| Issacs | Chelsea - Bonbeach | 2118616 | 438 | 472 | 7.76% | Issacs | .. |
| Issacs | Chelsea - Bonbeach | 2118617 | 438 | 471 | 7.53% | Issacs | .. |
| Issacs | Chelsea - Bonbeach | 2118618 | 460 | 475 | 3.26% | Issacs | .. |
| Issacs | Chelsea - Bonbeach | 2118619 | 307 | 315 | 2.61% | Issacs | .. |
| Issacs | Chelsea - Bonbeach | 2118620 | 342 | 349 | 2.05% | Issacs | .. |
| Issacs | Chelsea - Bonbeach | 2118621 | 425 | 433 | 1.88% | Issacs | .. |
| Issacs | Chelsea - Bonbeach | 2118622 | 354 | 373 | 5.37% | Issacs | .. |
| Issacs | Chelsea - Bonbeach | 2118623 | 487 | 524 | 7.60% | Issacs | .. |
| Issacs | Chelsea - Bonbeach | 2118624 | 283 | 310 | 9.54% | Issacs | .. |
| Issacs | Chelsea - Bonbeach | 2118625 | 364 | 373 | 2.47% | Issacs | .. |
| Issacs | Chelsea - Bonbeach | 2118626 | 394 | 409 | 3.81% | Issacs | .. |
| Issacs | Chelsea - Bonbeach | 2118627 | 309 | 317 | 2.59% | Issacs | .. |
| Issacs | Chelsea - Bonbeach | 2118628 | 340 | 359 | 5.59% | Issacs | .. |
| Issacs | Chelsea - Bonbeach | 2118629 | 311 | 310 | -0.32% | Issacs | .. |
| Issacs | Chelsea - Bonbeach | 2118630 | 386 | 386 | 0.00% | Issacs | .. |
| Issacs | Chelsea - Bonbeach | 2118631 | 356 | 363 | 1.97% | Issacs | .. |
| | Chelsea - Bonbeach | | 10 207 | 10 527 | | | .. |
| Issacs | Chelsea Heights | 2118701 | 437 | 442 | 1.14% | Issacs | .. |
| Issacs | Chelsea Heights | 2118702 | 142 | 141 | -0.70% | Issacs | .. |
| Issacs | Chelsea Heights | 2118703 | 355 | 359 | 1.13% | Issacs | .. |
| Issacs | Chelsea Heights | 2118704 | 397 | 396 | -0.25% | Issacs | .. |
| Issacs | Chelsea Heights | 2118705 | 134 | 133 | -0.75% | Issacs | .. |
| Issacs | Chelsea Heights | 2118706 | 232 | 233 | 0.43% | Issacs | .. |
| Issacs | Chelsea Heights | 2118707 | 226 | 230 | 1.77% | Issacs | .. |
| Issacs | Chelsea Heights | 2118708 | 439 | 448 | 2.05% | Issacs | .. |
| Issacs | Chelsea Heights | 2118709 | 408 | 408 | 0.00% | Issacs | .. |
| Issacs | Chelsea Heights | 2118710 | 309 | 308 | -0.32% | Issacs | .. |
| Issacs | Chelsea Heights | 2118711 | 328 | 325 | -0.91% | Issacs | .. |
| Issacs | Chelsea Heights | 2118712 | 239 | 242 | 1.26% | Issacs | .. |
| Issacs | Chelsea Heights | 2118713 | 264 | 279 | 5.68% | Issacs | .. |
| | Chelsea Heights | | 3 910 | 3 944 | | | .. |
| Issacs | Edithvale - Aspendale | 2118901 | 441 | 455 | 3.17% | Issacs | .. |
| Issacs | Edithvale - Aspendale | 2118902 | 407 | 408 | 0.25% | Issacs | .. |
| Issacs | Edithvale - Aspendale | 2118903 | 297 | 302 | 1.68% | Issacs | .. |
| Issacs | Edithvale - Aspendale | 2118904 | 378 | 390 | 3.17% | Issacs | .. |
| Issacs | Edithvale - Aspendale | 2118905 | 279 | 280 | 0.36% | Issacs | .. |
| Issacs | Edithvale - Aspendale | 2118906 | 375 | 396 | 5.60% | Issacs | .. |
| Issacs | Edithvale - Aspendale | 2118907 | 368 | 365 | -0.82% | Issacs | .. |
| Issacs | Edithvale - Aspendale | 2118908 | 242 | 244 | 0.83% | Issacs | .. |
| Issacs | Edithvale - Aspendale | 2118909 | 289 | 294 | 1.73% | Issacs | .. |
| Issacs | Edithvale - Aspendale | 2118910 | 356 | 375 | 5.34% | Issacs | .. |
| Issacs | Edithvale - Aspendale | 2118911 | 233 | 239 | 2.58% | Issacs | .. |
| Issacs | Edithvale - Aspendale | 2118912 | 406 | 423 | 4.19% | Issacs | .. |
| Issacs | Edithvale - Aspendale | 2118913 | 403 | 422 | 4.71% | Issacs | .. |
| Issacs | Edithvale - Aspendale | 2118914 | 219 | 236 | 7.76% | Issacs | .. |
| Issacs | Edithvale - Aspendale | 2118915 | 342 | 366 | 7.02% | Issacs | .. |
| Issacs | Edithvale - Aspendale | 2118916 | 297 | 327 | 10.10% | Issacs | .. |
| Issacs | Edithvale - Aspendale | 2118917 | 341 | 347 | 1.76% | Issacs | .. |

Issacs

| Existing Division | SA2 Name | SA1 Code | Actual | Projected | Growth | Proposed Division | Split SA1 |
|-------------------|------------------------------|----------|--------|-----------|---------|-------------------|-----------|
| Issacs | Edithvale - Aspendale | 2118918 | 264 | 298 | 12.88% | Issacs | .. |
| Issacs | Edithvale - Aspendale | 2118919 | 284 | 286 | 0.70% | Issacs | .. |
| Issacs | Edithvale - Aspendale | 2118920 | 486 | 488 | 0.41% | Issacs | .. |
| Issacs | Edithvale - Aspendale | 2118921 | 312 | 324 | 3.85% | Issacs | .. |
| Issacs | Edithvale - Aspendale | 2118922 | 249 | 256 | 2.81% | Issacs | .. |
| Issacs | Edithvale - Aspendale | 2118923 | 200 | 207 | 3.50% | Issacs | .. |
| Issacs | Edithvale - Aspendale | 2118924 | 239 | 238 | -0.42% | Issacs | .. |
| Issacs | Edithvale - Aspendale | 2118925 | 224 | 234 | 4.46% | Issacs | .. |
| Issacs | Edithvale - Aspendale | 2118926 | 410 | 421 | 2.68% | Issacs | .. |
| Issacs | Edithvale - Aspendale | 2118927 | 259 | 265 | 2.32% | Issacs | .. |
| Issacs | Edithvale - Aspendale | 2118928 | 228 | 235 | 3.07% | Issacs | .. |
| Issacs | Edithvale - Aspendale | 2118929 | 232 | 244 | 5.17% | Issacs | .. |
| Issacs | Edithvale - Aspendale | 2118930 | 241 | 248 | 2.90% | Issacs | .. |
| | Edithvale - Aspendale | | 9 301 | 9 613 | | | .. |
| Issacs | Mentone | 2119001 | 226 | 230 | 1.77% | Issacs | .. |
| Issacs | Mentone | 2119002 | 261 | 263 | 0.77% | Issacs | .. |
| Issacs | Mentone | 2119003 | 194 | 199 | 2.58% | Issacs | .. |
| Issacs | Mentone | 2119004 | 250 | 247 | -1.20% | Issacs | .. |
| Issacs | Mentone | 2119005 | 236 | 239 | 1.27% | Issacs | .. |
| Issacs | Mentone | 2119006 | 307 | 309 | 0.65% | Issacs | .. |
| Issacs | Mentone | 2119007 | 265 | 275 | 3.77% | Issacs | .. |
| Issacs | Mentone | 2119008 | 304 | 306 | 0.66% | Issacs | .. |
| Issacs | Mentone | 2119009 | 373 | 423 | 13.40% | Issacs | .. |
| Issacs | Mentone | 2119010 | 504 | 563 | 11.71% | Issacs | .. |
| Issacs | Mentone | 2119011 | 598 | 675 | 12.88% | Issacs | .. |
| Issacs | Mentone | 2119012 | 192 | 201 | 4.69% | Issacs | .. |
| Issacs | Mentone | 2119013 | 180 | 180 | 0.00% | Issacs | .. |
| Issacs | Mentone | 2119014 | 487 | 498 | 2.26% | Issacs | .. |
| Issacs | Mentone | 2119017 | 264 | 259 | -1.89% | Issacs | .. |
| Issacs | Mentone | 2119018 | 264 | 265 | 0.38% | Issacs | .. |
| Issacs | Mentone | 2119019 | 361 | 371 | 2.77% | Issacs | .. |
| Issacs | Mentone | 2119020 | 212 | 214 | 0.94% | Issacs | .. |
| Issacs | Mentone | 2119023 | 342 | 356 | 4.09% | Issacs | .. |
| Issacs | Mentone | 2119024 | 315 | 311 | -1.27% | Issacs | .. |
| Issacs | Mentone | 2119025 | 271 | 273 | 0.74% | Issacs | .. |
| Issacs | Mentone | 2119026 | 241 | 238 | -1.24% | Issacs | .. |
| Issacs | Mentone | 2119027 | 273 | 280 | 2.56% | Issacs | .. |
| Issacs | Mentone | 2119028 | 283 | 282 | -0.35% | Issacs | .. |
| Issacs | Mentone | 2119029 | 193 | 192 | -0.52% | Issacs | .. |
| Issacs | Mentone | 2119030 | 294 | 304 | 3.40% | Issacs | .. |
| Issacs | Mentone | 2119031 | 230 | 229 | -0.43% | Issacs | .. |
| Issacs | Mentone | 2119032 | 163 | 162 | -0.61% | Issacs | .. |
| Issacs | Mentone | 2119033 | 72 | 72 | 0.00% | Issacs | .. |
| Issacs | Mentone | 2119034 | 141 | 145 | 2.84% | Issacs | .. |
| | Mentone | | 8 296 | 8 561 | | | .. |
| Issacs | Mordialloc - Parkdale | 2119301 | 239 | 244 | 2.09% | Issacs | .. |
| Issacs | Mordialloc - Parkdale | 2119302 | 321 | 331 | 3.12% | Issacs | .. |
| Issacs | Mordialloc - Parkdale | 2119303 | 214 | 214 | 0.00% | Issacs | .. |
| Issacs | Mordialloc - Parkdale | 2119304 | 453 | 480 | 5.96% | Issacs | .. |
| Issacs | Mordialloc - Parkdale | 2119305 | 292 | 281 | -3.77% | Issacs | .. |
| Issacs | Mordialloc - Parkdale | 2119306 | 7 | 6 | -14.29% | Issacs | .. |
| Issacs | Mordialloc - Parkdale | 2119307 | 271 | 285 | 5.17% | Issacs | .. |
| Issacs | Mordialloc - Parkdale | 2119308 | 309 | 314 | 1.62% | Issacs | .. |
| Issacs | Mordialloc - Parkdale | 2119309 | 352 | 382 | 8.52% | Issacs | .. |
| Issacs | Mordialloc - Parkdale | 2119310 | 348 | 353 | 1.44% | Issacs | .. |
| Issacs | Mordialloc - Parkdale | 2119311 | 299 | 314 | 5.02% | Issacs | .. |
| Issacs | Mordialloc - Parkdale | 2119312 | 318 | 313 | -1.57% | Issacs | .. |
| Issacs | Mordialloc - Parkdale | 2119313 | 344 | 350 | 1.74% | Issacs | .. |
| Issacs | Mordialloc - Parkdale | 2119314 | 435 | 437 | 0.46% | Issacs | .. |

Issacs

| Existing Division | SA2 Name | SA1 Code | Actual | Projected | Growth | Proposed Division | Split SA1 |
|-------------------|------------------------------|----------|--------|-----------|--------|-------------------|-----------|
| Issacs | Mordialloc - Parkdale | 2119315 | 230 | 230 | 0.00% | Issacs | .. |
| Issacs | Mordialloc - Parkdale | 2119316 | 346 | 356 | 2.89% | Issacs | .. |
| Issacs | Mordialloc - Parkdale | 2119317 | 275 | 288 | 4.73% | Issacs | .. |
| Issacs | Mordialloc - Parkdale | 2119318 | 371 | 372 | 0.27% | Issacs | .. |
| Issacs | Mordialloc - Parkdale | 2119319 | 253 | 263 | 3.95% | Issacs | .. |
| Issacs | Mordialloc - Parkdale | 2119320 | 349 | 367 | 5.16% | Issacs | .. |
| Issacs | Mordialloc - Parkdale | 2119321 | 334 | 336 | 0.60% | Issacs | .. |
| Issacs | Mordialloc - Parkdale | 2119322 | 234 | 243 | 3.85% | Issacs | .. |
| Issacs | Mordialloc - Parkdale | 2119323 | 229 | 230 | 0.44% | Issacs | .. |
| Issacs | Mordialloc - Parkdale | 2119324 | 445 | 480 | 7.87% | Issacs | .. |
| Issacs | Mordialloc - Parkdale | 2119325 | 389 | 390 | 0.26% | Issacs | .. |
| Issacs | Mordialloc - Parkdale | 2119326 | 406 | 416 | 2.46% | Issacs | .. |
| Issacs | Mordialloc - Parkdale | 2119327 | 566 | 614 | 8.48% | Issacs | .. |
| Issacs | Mordialloc - Parkdale | 2119328 | 274 | 272 | -0.73% | Issacs | .. |
| Issacs | Mordialloc - Parkdale | 2119329 | 333 | 342 | 2.70% | Issacs | .. |
| Issacs | Mordialloc - Parkdale | 2119330 | 391 | 418 | 6.91% | Issacs | .. |
| Issacs | Mordialloc - Parkdale | 2119331 | 324 | 329 | 1.54% | Issacs | .. |
| Issacs | Mordialloc - Parkdale | 2119332 | 373 | 391 | 4.83% | Issacs | .. |
| Issacs | Mordialloc - Parkdale | 2119333 | 355 | 363 | 2.25% | Issacs | .. |
| Issacs | Mordialloc - Parkdale | 2119334 | 386 | 384 | -0.52% | Issacs | .. |
| Issacs | Mordialloc - Parkdale | 2119335 | 466 | 466 | 0.00% | Issacs | .. |
| Issacs | Mordialloc - Parkdale | 2119336 | 423 | 426 | 0.71% | Issacs | .. |
| Issacs | Mordialloc - Parkdale | 2119337 | 295 | 312 | 5.76% | Issacs | .. |
| Issacs | Mordialloc - Parkdale | 2119338 | 345 | 344 | -0.29% | Issacs | .. |
| Issacs | Mordialloc - Parkdale | 2119339 | 347 | 355 | 2.31% | Issacs | .. |
| Issacs | Mordialloc - Parkdale | 2119340 | 326 | 339 | 3.99% | Issacs | .. |
| Issacs | Mordialloc - Parkdale | 2119341 | 272 | 275 | 1.10% | Issacs | .. |
| Issacs | Mordialloc - Parkdale | 2119342 | 377 | 383 | 1.59% | Issacs | .. |
| Issacs | Mordialloc - Parkdale | 2119343 | 384 | 383 | -0.26% | Issacs | .. |
| | Mordialloc - Parkdale | | 14 300 | 14 671 | | | .. |
| Issacs | Dandenong | 2131103 | 238 | 251 | 5.46% | Issacs | .. |
| Issacs | Dandenong | 2131104 | 120 | 124 | 3.33% | Issacs | .. |
| Issacs | Dandenong | 2131105 | 246 | 259 | 5.28% | Issacs | .. |
| Issacs | Dandenong | 2131106 | 216 | 222 | 2.78% | Issacs | .. |
| Issacs | Dandenong | 2131107 | 284 | 287 | 1.06% | Issacs | .. |
| Issacs | Dandenong | 2131108 | 235 | 239 | 1.70% | Issacs | .. |
| Issacs | Dandenong | 2131109 | 279 | 290 | 3.94% | Issacs | .. |
| Issacs | Dandenong | 2131110 | 174 | 176 | 1.15% | Issacs | .. |
| Issacs | Dandenong | 2131111 | 273 | 286 | 4.76% | Issacs | .. |
| Issacs | Dandenong | 2131112 | 163 | 170 | 4.29% | Issacs | .. |
| Issacs | Dandenong | 2131113 | 264 | 273 | 3.41% | Issacs | .. |
| Issacs | Dandenong | 2131114 | 576 | 675 | 17.19% | Issacs | .. |
| Issacs | Dandenong | 2131115 | 659 | 755 | 14.57% | Issacs | .. |
| Issacs | Dandenong | 2131150 | 527 | 532 | 0.95% | Issacs | .. |
| Issacs | Dandenong | 2131155 | 84 | 81 | -3.57% | Issacs | .. |
| Issacs | Dandenong | 2131158 | 171 | 179 | 4.68% | Issacs | .. |
| | Dandenong | | 4 509 | 4 799 | | | .. |
| Issacs | Keysborough | 2131402 | 4 017 | 5 074 | 26.31% | Issacs | .. |
| Issacs | Keysborough | 2131403 | 583 | 582 | -0.17% | Issacs | .. |
| Issacs | Keysborough | 2131404 | 489 | 490 | 0.20% | Issacs | .. |
| Issacs | Keysborough | 2131405 | 763 | 889 | 16.51% | Issacs | .. |
| Issacs | Keysborough | 2131406 | 279 | 279 | 0.00% | Issacs | .. |
| Issacs | Keysborough | 2131407 | 260 | 273 | 5.00% | Issacs | .. |
| Issacs | Keysborough | 2131408 | 497 | 540 | 8.65% | Issacs | .. |
| Issacs | Keysborough | 2131409 | 142 | 156 | 9.86% | Issacs | .. |
| Issacs | Keysborough | 2131410 | 199 | 212 | 6.53% | Issacs | .. |
| Issacs | Keysborough | 2131411 | 395 | 399 | 1.01% | Issacs | .. |
| Issacs | Keysborough | 2131412 | 196 | 200 | 2.04% | Issacs | .. |
| Issacs | Keysborough | 2131413 | 232 | 237 | 2.16% | Issacs | .. |

Issacs

| Existing Division | SA2 Name | SA1 Code | Actual | Projected | Growth | Proposed Division | Split SA1 |
|-------------------|--------------------|----------|--------|-----------|--------|-------------------|-----------|
| Issacs | Keysborough | 2131414 | 203 | 201 | -0.99% | Issacs | .. |
| Issacs | Keysborough | 2131415 | 348 | 345 | -0.86% | Issacs | .. |
| Issacs | Keysborough | 2131416 | 168 | 165 | -1.79% | Issacs | .. |
| Issacs | Keysborough | 2131418 | 267 | 265 | -0.75% | Issacs | .. |
| Issacs | Keysborough | 2131419 | 360 | 384 | 6.67% | Issacs | .. |
| Issacs | Keysborough | 2131420 | 228 | 236 | 3.51% | Issacs | .. |
| Issacs | Keysborough | 2131421 | 144 | 143 | -0.69% | Issacs | .. |
| Issacs | Keysborough | 2131422 | 300 | 312 | 4.00% | Issacs | .. |
| Issacs | Keysborough | 2131423 | 1 | 1 | 0.00% | Issacs | .. |
| Issacs | Keysborough | 2131424 | 6 | 6 | 0.00% | Issacs | .. |
| Issacs | Keysborough | 2131428 | 343 | 346 | 0.87% | Issacs | .. |
| Issacs | Keysborough | 2131429 | 267 | 272 | 1.87% | Issacs | .. |
| Issacs | Keysborough | 2131432 | 210 | 217 | 3.33% | Issacs | .. |
| Issacs | Keysborough | 2131433 | 343 | 346 | 0.87% | Issacs | .. |
| Issacs | Keysborough | 2131434 | 229 | 229 | 0.00% | Issacs | .. |
| Issacs | Keysborough | 2131435 | 274 | 289 | 5.47% | Issacs | .. |
| Issacs | Keysborough | 2131436 | 299 | 308 | 3.01% | Issacs | .. |
| Issacs | Keysborough | 2131437 | 331 | 337 | 1.81% | Issacs | .. |
| Issacs | Keysborough | 2131438 | 308 | 320 | 3.90% | Issacs | .. |
| Issacs | Keysborough | 2131439 | 291 | 290 | -0.34% | Issacs | .. |
| Issacs | Keysborough | 2131440 | 346 | 353 | 2.02% | Issacs | .. |
| Issacs | Keysborough | 2131441 | 200 | 206 | 3.00% | Issacs | .. |
| Issacs | Keysborough | 2131442 | 274 | 289 | 5.47% | Issacs | .. |
| Issacs | Keysborough | 2131443 | 224 | 230 | 2.68% | Issacs | .. |
| Issacs | Keysborough | 2131444 | 362 | 358 | -1.10% | Issacs | .. |
| | Keysborough | | 14 378 | 15 779 | | | .. |
| Issacs | Noble Park | 2131511 | 233 | 247 | 6.01% | Issacs | .. |
| Issacs | Noble Park | 2131513 | 398 | 408 | 2.51% | Issacs | .. |
| Issacs | Noble Park | 2131514 | 270 | 269 | -0.37% | Issacs | .. |
| Issacs | Noble Park | 2131515 | 257 | 257 | 0.00% | Issacs | .. |
| Issacs | Noble Park | 2131518 | 367 | 367 | 0.00% | Issacs | .. |
| Issacs | Noble Park | 2131519 | 351 | 358 | 1.99% | Issacs | .. |
| Issacs | Noble Park | 2131520 | 290 | 299 | 3.10% | Issacs | .. |
| Issacs | Noble Park | 2131521 | 226 | 242 | 7.08% | Issacs | .. |
| Issacs | Noble Park | 2131526 | 335 | 356 | 6.27% | Issacs | .. |
| Issacs | Noble Park | 2131528 | 313 | 333 | 6.39% | Issacs | .. |
| Issacs | Noble Park | 2131529 | 320 | 334 | 4.38% | Issacs | .. |
| Issacs | Noble Park | 2131530 | 366 | 374 | 2.19% | Issacs | .. |
| Issacs | Noble Park | 2131531 | 333 | 348 | 4.50% | Issacs | .. |
| Issacs | Noble Park | 2131532 | 409 | 417 | 1.96% | Issacs | .. |
| Issacs | Noble Park | 2131536 | 322 | 356 | 10.56% | Issacs | .. |
| Issacs | Noble Park | 2131539 | 314 | 323 | 2.87% | Issacs | .. |
| Issacs | Noble Park | 2131540 | 441 | 481 | 9.07% | Issacs | .. |
| Issacs | Noble Park | 2131549 | 193 | 190 | -1.55% | Issacs | .. |
| Issacs | Noble Park | 2131550 | 349 | 360 | 3.15% | Issacs | .. |
| Issacs | Noble Park | 2131552 | 259 | 262 | 1.16% | Issacs | .. |
| Issacs | Noble Park | 2131555 | 230 | 244 | 6.09% | Issacs | .. |
| Issacs | Noble Park | 2131556 | 449 | 452 | 0.67% | Issacs | .. |
| | Noble Park | | 7 025 | 7 277 | | | .. |
| Issacs | Carrum Downs | 2137001 | 196 | 203 | 3.57% | Issacs | .. |
| Issacs | Carrum Downs | 2137002 | 208 | 211 | 1.44% | Issacs | .. |
| Issacs | Carrum Downs | 2137003 | 334 | 338 | 1.20% | Issacs | .. |
| Issacs | Carrum Downs | 2137004 | 315 | 313 | -0.63% | Issacs | .. |
| Issacs | Carrum Downs | 2137005 | 827 | 881 | 6.53% | Issacs | .. |
| Issacs | Carrum Downs | 2137006 | 423 | 425 | 0.47% | Issacs | .. |
| Issacs | Carrum Downs | 2137007 | 581 | 588 | 1.20% | Issacs | .. |
| Issacs | Carrum Downs | 2137008 | 572 | 604 | 5.59% | Issacs | .. |
| Issacs | Carrum Downs | 2137009 | 341 | 349 | 2.35% | Issacs | .. |
| Issacs | Carrum Downs | 2137010 | 282 | 289 | 2.48% | Issacs | .. |

Issacs

| Existing Division | SA2 Name | SA1 Code | Actual | Projected | Growth | Proposed Division | Split SA1 |
|---------------------|-------------------------|----------|---------|-----------|--------|-------------------|-----------|
| Issacs | Carrum Downs | 2137011 | 384 | 400 | 4.17% | Issacs | .. |
| Issacs | Carrum Downs | 2137012 | 294 | 299 | 1.70% | Issacs | .. |
| Issacs | Carrum Downs | 2137013 | 598 | 627 | 4.85% | Issacs | .. |
| Issacs | Carrum Downs | 2137014 | 389 | 400 | 2.83% | Issacs | .. |
| Issacs | Carrum Downs | 2137015 | 202 | 208 | 2.97% | Issacs | .. |
| Issacs | Carrum Downs | 2137016 | 286 | 289 | 1.05% | Issacs | .. |
| Issacs | Carrum Downs | 2137017 | 290 | 295 | 1.72% | Issacs | .. |
| Issacs | Carrum Downs | 2137018 | 249 | 248 | -0.40% | Issacs | .. |
| Issacs | Carrum Downs | 2137019 | 401 | 406 | 1.25% | Issacs | .. |
| Issacs | Carrum Downs | 2137020 | 285 | 291 | 2.11% | Issacs | .. |
| Issacs | Carrum Downs | 2137021 | 197 | 196 | -0.51% | Issacs | .. |
| Issacs | Carrum Downs | 2137022 | 265 | 279 | 5.28% | Issacs | .. |
| Issacs | Carrum Downs | 2137023 | 568 | 578 | 1.76% | Issacs | .. |
| Issacs | Carrum Downs | 2137024 | 742 | 769 | 3.64% | Issacs | .. |
| Issacs | Carrum Downs | 2137025 | 1 | 1 | 0.00% | Issacs | .. |
| Issacs | Carrum Downs | 2137026 | 7 | 7 | 0.00% | Issacs | .. |
| Issacs | Carrum Downs | 2137027 | 6 | 6 | 0.00% | Issacs | .. |
| Issacs | Carrum Downs | 2137028 | 7 | 7 | 0.00% | Issacs | .. |
| Issacs | Carrum Downs | 2137030 | 206 | 211 | 2.43% | Issacs | .. |
| Issacs | Carrum Downs | 2137031 | 377 | 392 | 3.98% | Issacs | .. |
| Issacs | Carrum Downs | 2137032 | 486 | 507 | 4.32% | Issacs | .. |
| Issacs | Carrum Downs | 2137033 | 527 | 543 | 3.04% | Issacs | .. |
| Issacs | Carrum Downs | 2137034 | 222 | 225 | 1.35% | Issacs | .. |
| Issacs | Carrum Downs | 2137035 | 250 | 257 | 2.80% | Issacs | .. |
| Issacs | Carrum Downs | 2137036 | 250 | 252 | 0.80% | Issacs | .. |
| Issacs | Carrum Downs | 2137037 | 286 | 293 | 2.45% | Issacs | .. |
| Issacs | Carrum Downs | 2137038 | 161 | 167 | 3.73% | Issacs | .. |
| Issacs | Carrum Downs | 2137039 | 143 | 147 | 2.80% | Issacs | .. |
| Issacs | Carrum Downs | 2137040 | 333 | 338 | 1.50% | Issacs | .. |
| Issacs | Carrum Downs | 2137041 | 304 | 307 | 0.99% | Issacs | .. |
| Issacs | Carrum Downs | 2137042 | 364 | 374 | 2.75% | Issacs | .. |
| Issacs | Carrum Downs | 2137043 | 249 | 248 | -0.40% | Issacs | .. |
| Issacs | Carrum Downs | 2137044 | 341 | 344 | 0.88% | Issacs | .. |
| | Carrum Downs | | 13 749 | 14 112 | | | .. |
| Issacs | Skye - Sandhurst | 2137601 | 181 | 179 | -1.10% | Issacs | .. |
| Issacs | Skye - Sandhurst | 2137602 | 2 081 | 2 355 | 13.17% | Issacs | .. |
| Issacs | Skye - Sandhurst | 2137603 | 206 | 231 | 12.14% | Issacs | .. |
| Issacs | Skye - Sandhurst | 2137606 | 464 | 474 | 2.16% | Issacs | .. |
| Issacs | Skye - Sandhurst | 2137607 | 214 | 215 | 0.47% | Issacs | .. |
| Issacs | Skye - Sandhurst | 2137608 | 216 | 219 | 1.39% | Issacs | .. |
| Issacs | Skye - Sandhurst | 2137609 | 166 | 170 | 2.41% | Issacs | .. |
| Issacs | Skye - Sandhurst | 2137610 | 218 | 223 | 2.29% | Issacs | .. |
| Issacs | Skye - Sandhurst | 2137611 | 251 | 248 | -1.20% | Issacs | .. |
| Issacs | Skye - Sandhurst | 2137612 | 297 | 306 | 3.03% | Issacs | .. |
| Issacs | Skye - Sandhurst | 2137613 | 339 | 343 | 1.18% | Issacs | .. |
| Issacs | Skye - Sandhurst | 2137614 | 345 | 344 | -0.29% | Issacs | .. |
| Issacs | Skye - Sandhurst | 2137615 | 322 | 320 | -0.62% | Issacs | .. |
| Issacs | Skye - Sandhurst | 2137616 | 398 | 420 | 5.53% | Issacs | .. |
| Issacs | Skye - Sandhurst | 2137617 | 909 | 947 | 4.18% | Issacs | .. |
| Issacs | Skye - Sandhurst | 2137618 | 224 | 230 | 2.68% | Issacs | .. |
| | Skye - Sandhurst | | 6 831 | 7 224 | | | .. |
| From Issacs | | | 107 565 | 111 838 | | | .. |
| Issacs Total | | | 107 565 | 111 838 | | | .. |

Jagajaga

| Existing Division | SA2 Name | SA1 Code | Actual | Projected | Growth | Proposed Division | Split SA1 |
|-------------------|------------------------|----------|--------|-----------|--------|-------------------|-----------|
| Jagajaga | Bundoora - East | 2119601 | 334 | 331 | -0.90% | Jagajaga | .. |
| Jagajaga | Bundoora - East | 2119602 | 270 | 274 | 1.48% | Jagajaga | .. |
| Jagajaga | Bundoora - East | 2119603 | 166 | 169 | 1.81% | Jagajaga | .. |
| Jagajaga | Bundoora - East | 2119615 | 248 | 254 | 2.42% | Jagajaga | .. |
| Jagajaga | Bundoora - East | 2119616 | 229 | 233 | 1.75% | Jagajaga | .. |
| Jagajaga | Bundoora - East | 2119617 | 316 | 315 | -0.32% | Jagajaga | .. |
| Jagajaga | Bundoora - East | 2119618 | 254 | 268 | 5.51% | Jagajaga | .. |
| Jagajaga | Bundoora - East | 2119619 | 262 | 268 | 2.29% | Jagajaga | .. |
| Jagajaga | Bundoora - East | 2119622 | 248 | 255 | 2.82% | Jagajaga | .. |
| | Bundoora - East | | 2 327 | 2 367 | | | .. |
| Jagajaga | Greensborough | 2119701 | 414 | 418 | 0.97% | Jagajaga | .. |
| Jagajaga | Greensborough | 2119702 | 314 | 313 | -0.32% | Jagajaga | .. |
| Jagajaga | Greensborough | 2119703 | 440 | 443 | 0.68% | Jagajaga | .. |
| Jagajaga | Greensborough | 2119704 | 388 | 393 | 1.29% | Jagajaga | .. |
| Jagajaga | Greensborough | 2119705 | 488 | 486 | -0.41% | Jagajaga | .. |
| Jagajaga | Greensborough | 2119706 | 321 | 313 | -2.49% | Jagajaga | .. |
| Jagajaga | Greensborough | 2119707 | 242 | 242 | 0.00% | Jagajaga | .. |
| Jagajaga | Greensborough | 2119708 | 179 | 177 | -1.12% | Jagajaga | .. |
| Jagajaga | Greensborough | 2119709 | 260 | 267 | 2.69% | Jagajaga | .. |
| Jagajaga | Greensborough | 2119710 | 400 | 419 | 4.75% | Jagajaga | .. |
| Jagajaga | Greensborough | 2119711 | 290 | 292 | 0.69% | Jagajaga | .. |
| Jagajaga | Greensborough | 2119712 | 293 | 313 | 6.83% | Jagajaga | .. |
| Jagajaga | Greensborough | 2119713 | 254 | 258 | 1.57% | Jagajaga | .. |
| Jagajaga | Greensborough | 2119714 | 292 | 287 | -1.71% | Jagajaga | .. |
| Jagajaga | Greensborough | 2119715 | 476 | 485 | 1.89% | Jagajaga | .. |
| Jagajaga | Greensborough | 2119716 | 192 | 192 | 0.00% | Jagajaga | .. |
| Jagajaga | Greensborough | 2119717 | 256 | 257 | 0.39% | Jagajaga | .. |
| Jagajaga | Greensborough | 2119718 | 252 | 250 | -0.79% | Jagajaga | .. |
| Jagajaga | Greensborough | 2119719 | 303 | 308 | 1.65% | Jagajaga | .. |
| Jagajaga | Greensborough | 2119720 | 327 | 329 | 0.61% | Jagajaga | .. |
| Jagajaga | Greensborough | 2119721 | 317 | 328 | 3.47% | Jagajaga | .. |
| Jagajaga | Greensborough | 2119722 | 281 | 287 | 2.14% | Jagajaga | .. |
| Jagajaga | Greensborough | 2119723 | 345 | 346 | 0.29% | Jagajaga | .. |
| Jagajaga | Greensborough | 2119724 | 455 | 495 | 8.79% | Jagajaga | .. |
| Jagajaga | Greensborough | 2119725 | 354 | 351 | -0.85% | Jagajaga | .. |
| Jagajaga | Greensborough | 2119726 | 313 | 312 | -0.32% | Jagajaga | .. |
| Jagajaga | Greensborough | 2119727 | 255 | 261 | 2.35% | Jagajaga | .. |
| Jagajaga | Greensborough | 2119728 | 243 | 241 | -0.82% | Jagajaga | .. |
| Jagajaga | Greensborough | 2119729 | 262 | 258 | -1.53% | Jagajaga | .. |
| Jagajaga | Greensborough | 2119730 | 343 | 343 | 0.00% | Jagajaga | .. |
| Jagajaga | Greensborough | 2119731 | 281 | 279 | -0.71% | Jagajaga | .. |
| Jagajaga | Greensborough | 2119732 | 235 | 234 | -0.43% | Jagajaga | .. |
| Jagajaga | Greensborough | 2119733 | 243 | 250 | 2.88% | Jagajaga | .. |
| Jagajaga | Greensborough | 2119734 | 255 | 262 | 2.75% | Jagajaga | .. |
| Jagajaga | Greensborough | 2119735 | 273 | 277 | 1.47% | Jagajaga | .. |
| Jagajaga | Greensborough | 2119736 | 181 | 181 | 0.00% | Jagajaga | .. |
| Jagajaga | Greensborough | 2119737 | 223 | 222 | -0.45% | Jagajaga | .. |
| Jagajaga | Greensborough | 2119738 | 199 | 199 | 0.00% | Jagajaga | .. |
| Jagajaga | Greensborough | 2119739 | 330 | 328 | -0.61% | Jagajaga | .. |
| Jagajaga | Greensborough | 2119740 | 426 | 442 | 3.76% | Jagajaga | .. |
| Jagajaga | Greensborough | 2119741 | 233 | 238 | 2.15% | Jagajaga | .. |
| Jagajaga | Greensborough | 2119742 | 172 | 172 | 0.00% | Jagajaga | .. |
| Jagajaga | Greensborough | 2119743 | 346 | 344 | -0.58% | Jagajaga | .. |
| Jagajaga | Greensborough | 2119744 | 279 | 284 | 1.79% | Jagajaga | .. |
| Jagajaga | Greensborough | 2119745 | 262 | 259 | -1.15% | Jagajaga | .. |
| Jagajaga | Greensborough | 2119746 | 253 | 250 | -1.19% | Jagajaga | .. |
| Jagajaga | Greensborough | 2119747 | 251 | 248 | -1.20% | Jagajaga | .. |
| Jagajaga | Greensborough | 2119748 | 160 | 159 | -0.63% | Jagajaga | .. |
| Jagajaga | Greensborough | 2119749 | 258 | 253 | -1.94% | Jagajaga | .. |

Jagajaga

| Existing Division | SA2 Name | SA1 Code | Actual | Projected | Growth | Proposed Division | Split SA1 |
|-------------------|-----------------------------|----------|--------|-----------|--------|-------------------|-----------|
| Jagajaga | Greensborough | 2119750 | 312 | 320 | 2.56% | Jagajaga | .. |
| Jagajaga | Greensborough | 2119751 | 281 | 285 | 1.42% | Jagajaga | .. |
| Jagajaga | Greensborough | 2119752 | 189 | 187 | -1.06% | Jagajaga | .. |
| Jagajaga | Greensborough | 2119753 | 272 | 276 | 1.47% | Jagajaga | .. |
| | Greensborough | | 15 463 | 15 613 | | | .. |
| Jagajaga | Heidelberg - Rosanna | 2119801 | 298 | 300 | 0.67% | Jagajaga | .. |
| Jagajaga | Heidelberg - Rosanna | 2119802 | 227 | 225 | -0.88% | Jagajaga | .. |
| Jagajaga | Heidelberg - Rosanna | 2119803 | 439 | 453 | 3.19% | Jagajaga | .. |
| Jagajaga | Heidelberg - Rosanna | 2119804 | 255 | 267 | 4.71% | Jagajaga | .. |
| Jagajaga | Heidelberg - Rosanna | 2119805 | 248 | 275 | 10.89% | Jagajaga | .. |
| Jagajaga | Heidelberg - Rosanna | 2119806 | 304 | 306 | 0.66% | Jagajaga | .. |
| Jagajaga | Heidelberg - Rosanna | 2119807 | 387 | 395 | 2.07% | Jagajaga | .. |
| Jagajaga | Heidelberg - Rosanna | 2119808 | 378 | 380 | 0.53% | Jagajaga | .. |
| Jagajaga | Heidelberg - Rosanna | 2119809 | 217 | 223 | 2.76% | Jagajaga | .. |
| Jagajaga | Heidelberg - Rosanna | 2119810 | 393 | 395 | 0.51% | Jagajaga | .. |
| Jagajaga | Heidelberg - Rosanna | 2119811 | 314 | 312 | -0.64% | Jagajaga | .. |
| Jagajaga | Heidelberg - Rosanna | 2119812 | 191 | 197 | 3.14% | Jagajaga | .. |
| Jagajaga | Heidelberg - Rosanna | 2119813 | 298 | 296 | -0.67% | Jagajaga | .. |
| Jagajaga | Heidelberg - Rosanna | 2119814 | 477 | 519 | 8.81% | Jagajaga | .. |
| Jagajaga | Heidelberg - Rosanna | 2119815 | 261 | 269 | 3.07% | Jagajaga | .. |
| Jagajaga | Heidelberg - Rosanna | 2119816 | 252 | 253 | 0.40% | Jagajaga | .. |
| Jagajaga | Heidelberg - Rosanna | 2119817 | 312 | 319 | 2.24% | Jagajaga | .. |
| Jagajaga | Heidelberg - Rosanna | 2119818 | 365 | 377 | 3.29% | Jagajaga | .. |
| Jagajaga | Heidelberg - Rosanna | 2119819 | 290 | 295 | 1.72% | Jagajaga | .. |
| Jagajaga | Heidelberg - Rosanna | 2119820 | 345 | 350 | 1.45% | Jagajaga | .. |
| Jagajaga | Heidelberg - Rosanna | 2119821 | 327 | 326 | -0.31% | Jagajaga | .. |
| Jagajaga | Heidelberg - Rosanna | 2119822 | 280 | 284 | 1.43% | Jagajaga | .. |
| Jagajaga | Heidelberg - Rosanna | 2119823 | 361 | 372 | 3.05% | Jagajaga | .. |
| Jagajaga | Heidelberg - Rosanna | 2119824 | 317 | 314 | -0.95% | Jagajaga | .. |
| Jagajaga | Heidelberg - Rosanna | 2119825 | 314 | 309 | -1.59% | Jagajaga | .. |
| Jagajaga | Heidelberg - Rosanna | 2119826 | 369 | 372 | 0.81% | Jagajaga | .. |
| Jagajaga | Heidelberg - Rosanna | 2119827 | 423 | 426 | 0.71% | Jagajaga | .. |
| Jagajaga | Heidelberg - Rosanna | 2119828 | 345 | 349 | 1.16% | Jagajaga | .. |
| Jagajaga | Heidelberg - Rosanna | 2119829 | 317 | 319 | 0.63% | Jagajaga | .. |
| Jagajaga | Heidelberg - Rosanna | 2119830 | 281 | 291 | 3.56% | Jagajaga | .. |
| Jagajaga | Heidelberg - Rosanna | 2119831 | 165 | 160 | -3.03% | Jagajaga | .. |
| Jagajaga | Heidelberg - Rosanna | 2119832 | 381 | 383 | 0.52% | Jagajaga | .. |
| Jagajaga | Heidelberg - Rosanna | 2119833 | 267 | 266 | -0.37% | Jagajaga | .. |
| | Heidelberg - Rosanna | | 10 398 | 10 577 | | | .. |
| Jagajaga | Heidelberg West | 2119901 | 347 | 346 | -0.29% | Jagajaga | .. |
| Jagajaga | Heidelberg West | 2119902 | 302 | 298 | -1.32% | Jagajaga | .. |
| Jagajaga | Heidelberg West | 2119903 | 225 | 227 | 0.89% | Jagajaga | .. |
| Jagajaga | Heidelberg West | 2119904 | 293 | 292 | -0.34% | Jagajaga | .. |
| Jagajaga | Heidelberg West | 2119905 | 384 | 399 | 3.91% | Jagajaga | .. |
| Jagajaga | Heidelberg West | 2119906 | 7 | 7 | 0.00% | Jagajaga | .. |
| Jagajaga | Heidelberg West | 2119907 | 354 | 357 | 0.85% | Jagajaga | .. |
| Jagajaga | Heidelberg West | 2119908 | 209 | 207 | -0.96% | Jagajaga | .. |
| Jagajaga | Heidelberg West | 2119909 | 281 | 281 | 0.00% | Jagajaga | .. |
| Jagajaga | Heidelberg West | 2119910 | 257 | 262 | 1.95% | Jagajaga | .. |
| Jagajaga | Heidelberg West | 2119911 | 408 | 419 | 2.70% | Jagajaga | .. |
| Jagajaga | Heidelberg West | 2119912 | 288 | 294 | 2.08% | Jagajaga | .. |
| Jagajaga | Heidelberg West | 2119913 | 389 | 392 | 0.77% | Jagajaga | .. |
| Jagajaga | Heidelberg West | 2119914 | 352 | 359 | 1.99% | Jagajaga | .. |
| Jagajaga | Heidelberg West | 2119915 | 272 | 280 | 2.94% | Jagajaga | .. |
| Jagajaga | Heidelberg West | 2119916 | 373 | 378 | 1.34% | Jagajaga | .. |
| Jagajaga | Heidelberg West | 2119917 | 168 | 175 | 4.17% | Jagajaga | .. |
| Jagajaga | Heidelberg West | 2119918 | 304 | 311 | 2.30% | Jagajaga | .. |
| Jagajaga | Heidelberg West | 2119919 | 399 | 408 | 2.26% | Jagajaga | .. |
| Jagajaga | Heidelberg West | 2119920 | 400 | 412 | 3.00% | Jagajaga | .. |

Jagajaga

| Existing Division | SA2 Name | SA1 Code | Actual | Projected | Growth | Proposed Division | Split SA1 |
|-------------------|--------------------------|----------|--------------|--------------|--------|-------------------|-----------|
| Jagajaga | Heidelberg West | 2119921 | 344 | 352 | 2.33% | Jagajaga | .. |
| Jagajaga | Heidelberg West | 2119922 | 282 | 289 | 2.48% | Jagajaga | .. |
| Jagajaga | Heidelberg West | 2119923 | 343 | 349 | 1.75% | Jagajaga | .. |
| Jagajaga | Heidelberg West | 2119924 | 277 | 290 | 4.69% | Jagajaga | .. |
| Jagajaga | Heidelberg West | 2119925 | 284 | 291 | 2.46% | Jagajaga | .. |
| Jagajaga | Heidelberg West | 2119926 | 346 | 361 | 4.34% | Jagajaga | .. |
| Jagajaga | Heidelberg West | 2119927 | 265 | 276 | 4.15% | Jagajaga | .. |
| Jagajaga | Heidelberg West | 2119928 | 303 | 308 | 1.65% | Jagajaga | .. |
| Jagajaga | Heidelberg West | 2119929 | 217 | 222 | 2.30% | Jagajaga | .. |
| Jagajaga | Heidelberg West | 2119930 | 307 | 319 | 3.91% | Jagajaga | .. |
| Jagajaga | Heidelberg West | 2119931 | 248 | 246 | -0.81% | Jagajaga | .. |
| Jagajaga | Heidelberg West | 2119932 | 317 | 324 | 2.21% | Jagajaga | .. |
| | Heidelberg West | | 9 545 | 9 731 | | | .. |
| Jagajaga | Ivanhoe | 2120001 | 196 | 203 | 3.57% | Jagajaga | .. |
| Jagajaga | Ivanhoe | 2120002 | 311 | 326 | 4.82% | Jagajaga | .. |
| Jagajaga | Ivanhoe | 2120003 | 339 | 341 | 0.59% | Jagajaga | .. |
| Jagajaga | Ivanhoe | 2120004 | 330 | 337 | 2.12% | Jagajaga | .. |
| Jagajaga | Ivanhoe | 2120005 | 433 | 432 | -0.23% | Jagajaga | .. |
| Jagajaga | Ivanhoe | 2120006 | 210 | 210 | 0.00% | Jagajaga | .. |
| Jagajaga | Ivanhoe | 2120007 | 315 | 322 | 2.22% | Jagajaga | .. |
| Jagajaga | Ivanhoe | 2120008 | 530 | 527 | -0.57% | Jagajaga | .. |
| Jagajaga | Ivanhoe | 2120009 | 247 | 251 | 1.62% | Jagajaga | .. |
| Jagajaga | Ivanhoe | 2120010 | 253 | 262 | 3.56% | Jagajaga | .. |
| Jagajaga | Ivanhoe | 2120011 | 349 | 358 | 2.58% | Jagajaga | .. |
| Jagajaga | Ivanhoe | 2120012 | 366 | 363 | -0.82% | Jagajaga | .. |
| Jagajaga | Ivanhoe | 2120013 | 286 | 297 | 3.85% | Jagajaga | .. |
| Jagajaga | Ivanhoe | 2120014 | 451 | 466 | 3.33% | Jagajaga | .. |
| Jagajaga | Ivanhoe | 2120015 | 332 | 329 | -0.90% | Jagajaga | .. |
| Jagajaga | Ivanhoe | 2120016 | 292 | 311 | 6.51% | Jagajaga | .. |
| Jagajaga | Ivanhoe | 2120017 | 342 | 350 | 2.34% | Jagajaga | .. |
| Jagajaga | Ivanhoe | 2120018 | 537 | 548 | 2.05% | Jagajaga | .. |
| Jagajaga | Ivanhoe | 2120019 | 392 | 391 | -0.26% | Jagajaga | .. |
| Jagajaga | Ivanhoe | 2120020 | 380 | 377 | -0.79% | Jagajaga | .. |
| Jagajaga | Ivanhoe | 2120021 | 247 | 241 | -2.43% | Jagajaga | .. |
| Jagajaga | Ivanhoe | 2120022 | 334 | 337 | 0.90% | Jagajaga | .. |
| Jagajaga | Ivanhoe | 2120023 | 237 | 232 | -2.11% | Jagajaga | .. |
| Jagajaga | Ivanhoe | 2120024 | 359 | 363 | 1.11% | Jagajaga | .. |
| Jagajaga | Ivanhoe | 2120025 | 383 | 387 | 1.04% | Jagajaga | .. |
| Jagajaga | Ivanhoe | 2120026 | 229 | 233 | 1.75% | Jagajaga | .. |
| | Ivanhoe | | 8 680 | 8 794 | | | .. |
| Jagajaga | Ivanhoe East - Eaglemont | 2120101 | 304 | 304 | 0.00% | Jagajaga | .. |
| Jagajaga | Ivanhoe East - Eaglemont | 2120102 | 391 | 386 | -1.28% | Jagajaga | .. |
| Jagajaga | Ivanhoe East - Eaglemont | 2120103 | 461 | 460 | -0.22% | Jagajaga | .. |
| Jagajaga | Ivanhoe East - Eaglemont | 2120104 | 298 | 295 | -1.01% | Jagajaga | .. |
| Jagajaga | Ivanhoe East - Eaglemont | 2120105 | 331 | 337 | 1.81% | Jagajaga | .. |
| Jagajaga | Ivanhoe East - Eaglemont | 2120106 | 311 | 320 | 2.89% | Jagajaga | .. |
| Jagajaga | Ivanhoe East - Eaglemont | 2120107 | 273 | 289 | 5.86% | Jagajaga | .. |
| Jagajaga | Ivanhoe East - Eaglemont | 2120108 | 234 | 232 | -0.85% | Jagajaga | .. |
| Jagajaga | Ivanhoe East - Eaglemont | 2120109 | 393 | 402 | 2.29% | Jagajaga | .. |
| Jagajaga | Ivanhoe East - Eaglemont | 2120110 | 419 | 422 | 0.72% | Jagajaga | .. |
| Jagajaga | Ivanhoe East - Eaglemont | 2120111 | 295 | 294 | -0.34% | Jagajaga | .. |
| Jagajaga | Ivanhoe East - Eaglemont | 2120112 | 357 | 355 | -0.56% | Jagajaga | .. |
| Jagajaga | Ivanhoe East - Eaglemont | 2120113 | 397 | 395 | -0.50% | Jagajaga | .. |
| Jagajaga | Ivanhoe East - Eaglemont | 2120114 | 332 | 346 | 4.22% | Jagajaga | .. |
| Jagajaga | Ivanhoe East - Eaglemont | 2120115 | 320 | 322 | 0.63% | Jagajaga | .. |
| Jagajaga | Ivanhoe East - Eaglemont | 2120116 | 201 | 198 | -1.49% | Jagajaga | .. |
| Jagajaga | Ivanhoe East - Eaglemont | 2120117 | 258 | 259 | 0.39% | Jagajaga | .. |
| Jagajaga | Ivanhoe East - Eaglemont | 2120118 | 290 | 287 | -1.03% | Jagajaga | .. |
| Jagajaga | Ivanhoe East - Eaglemont | 2120119 | 201 | 201 | 0.00% | Jagajaga | .. |

Jagajaga

| Existing Division | SA2 Name | SA1 Code | Actual | Projected | Growth | Proposed Division | Split SA1 |
|-------------------|---------------------------------|----------|--------|-----------|--------|-------------------|-----------|
| | Ivanhoe East - Eaglemont | | 6 066 | 6 104 | | | .. |
| Jagajaga | Montmorency - Briar Hill | 2120201 | 184 | 180 | -2.17% | Jagajaga | .. |
| Jagajaga | Montmorency - Briar Hill | 2120202 | 201 | 200 | -0.50% | Jagajaga | .. |
| Jagajaga | Montmorency - Briar Hill | 2120203 | 196 | 199 | 1.53% | Jagajaga | .. |
| Jagajaga | Montmorency - Briar Hill | 2120204 | 234 | 235 | 0.43% | Jagajaga | .. |
| Jagajaga | Montmorency - Briar Hill | 2120205 | 313 | 316 | 0.96% | Jagajaga | .. |
| Jagajaga | Montmorency - Briar Hill | 2120206 | 458 | 475 | 3.71% | Jagajaga | .. |
| Jagajaga | Montmorency - Briar Hill | 2120207 | 191 | 204 | 6.81% | Jagajaga | .. |
| Jagajaga | Montmorency - Briar Hill | 2120208 | 401 | 403 | 0.50% | Jagajaga | .. |
| Jagajaga | Montmorency - Briar Hill | 2120209 | 408 | 412 | 0.98% | Jagajaga | .. |
| Jagajaga | Montmorency - Briar Hill | 2120210 | 342 | 359 | 4.97% | Jagajaga | .. |
| Jagajaga | Montmorency - Briar Hill | 2120211 | 230 | 228 | -0.87% | Jagajaga | .. |
| Jagajaga | Montmorency - Briar Hill | 2120212 | 339 | 355 | 4.72% | Jagajaga | .. |
| Jagajaga | Montmorency - Briar Hill | 2120213 | 233 | 230 | -1.29% | Jagajaga | .. |
| Jagajaga | Montmorency - Briar Hill | 2120214 | 292 | 298 | 2.05% | Jagajaga | .. |
| Jagajaga | Montmorency - Briar Hill | 2120215 | 320 | 335 | 4.69% | Jagajaga | .. |
| Jagajaga | Montmorency - Briar Hill | 2120216 | 262 | 270 | 3.05% | Jagajaga | .. |
| Jagajaga | Montmorency - Briar Hill | 2120217 | 296 | 301 | 1.69% | Jagajaga | .. |
| Jagajaga | Montmorency - Briar Hill | 2120218 | 390 | 416 | 6.67% | Jagajaga | .. |
| Jagajaga | Montmorency - Briar Hill | 2120219 | 175 | 178 | 1.71% | Jagajaga | .. |
| Jagajaga | Montmorency - Briar Hill | 2120220 | 178 | 184 | 3.37% | Jagajaga | .. |
| Jagajaga | Montmorency - Briar Hill | 2120221 | 358 | 369 | 3.07% | Jagajaga | .. |
| Jagajaga | Montmorency - Briar Hill | 2120222 | 373 | 376 | 0.80% | Jagajaga | .. |
| Jagajaga | Montmorency - Briar Hill | 2120223 | 454 | 470 | 3.52% | Jagajaga | .. |
| Jagajaga | Montmorency - Briar Hill | 2120224 | 298 | 310 | 4.03% | Jagajaga | .. |
| Jagajaga | Montmorency - Briar Hill | 2120225 | 365 | 363 | -0.55% | Jagajaga | .. |
| Jagajaga | Montmorency - Briar Hill | 2120226 | 272 | 272 | 0.00% | Jagajaga | .. |
| Jagajaga | Montmorency - Briar Hill | 2120227 | 387 | 399 | 3.10% | Jagajaga | .. |
| Jagajaga | Montmorency - Briar Hill | 2120228 | 191 | 196 | 2.62% | Jagajaga | .. |
| Jagajaga | Montmorency - Briar Hill | 2120229 | 320 | 330 | 3.13% | Jagajaga | .. |
| Jagajaga | Montmorency - Briar Hill | 2120230 | 420 | 424 | 0.95% | Jagajaga | .. |
| Jagajaga | Montmorency - Briar Hill | 2120231 | 244 | 250 | 2.46% | Jagajaga | .. |
| Jagajaga | Montmorency - Briar Hill | 2120232 | 358 | 380 | 6.15% | Jagajaga | .. |
| Jagajaga | Montmorency - Briar Hill | 2120233 | 398 | 411 | 3.27% | Jagajaga | .. |
| Jagajaga | Montmorency - Briar Hill | 2120234 | 207 | 217 | 4.83% | Jagajaga | .. |
| Jagajaga | Montmorency - Briar Hill | 2120235 | 286 | 299 | 4.55% | Jagajaga | .. |
| Jagajaga | Montmorency - Briar Hill | 2120236 | 236 | 236 | 0.00% | Jagajaga | .. |
| Jagajaga | Montmorency - Briar Hill | 2120237 | 239 | 249 | 4.18% | Jagajaga | .. |
| Jagajaga | Montmorency - Briar Hill | 2120238 | 269 | 270 | 0.37% | Jagajaga | .. |
| Jagajaga | Montmorency - Briar Hill | 2120239 | 245 | 250 | 2.04% | Jagajaga | .. |
| Jagajaga | Montmorency - Briar Hill | 2120240 | 380 | 380 | 0.00% | Jagajaga | .. |
| Jagajaga | Montmorency - Briar Hill | 2120241 | 193 | 199 | 3.11% | Jagajaga | .. |
| | Montmorency - Briar Hill | | 12 136 | 12 428 | | | .. |
| Jagajaga | Viewbank - Yallambie | 2120301 | 186 | 189 | 1.61% | Jagajaga | .. |
| Jagajaga | Viewbank - Yallambie | 2120302 | 136 | 140 | 2.94% | Jagajaga | .. |
| Jagajaga | Viewbank - Yallambie | 2120303 | 255 | 257 | 0.78% | Jagajaga | .. |
| Jagajaga | Viewbank - Yallambie | 2120304 | 202 | 197 | -2.48% | Jagajaga | .. |
| Jagajaga | Viewbank - Yallambie | 2120305 | 438 | 438 | 0.00% | Jagajaga | .. |
| Jagajaga | Viewbank - Yallambie | 2120306 | 350 | 347 | -0.86% | Jagajaga | .. |
| Jagajaga | Viewbank - Yallambie | 2120307 | 380 | 379 | -0.26% | Jagajaga | .. |
| Jagajaga | Viewbank - Yallambie | 2120308 | 431 | 443 | 2.78% | Jagajaga | .. |
| Jagajaga | Viewbank - Yallambie | 2120309 | 290 | 296 | 2.07% | Jagajaga | .. |
| Jagajaga | Viewbank - Yallambie | 2120310 | 328 | 327 | -0.30% | Jagajaga | .. |
| Jagajaga | Viewbank - Yallambie | 2120311 | 285 | 285 | 0.00% | Jagajaga | .. |
| Jagajaga | Viewbank - Yallambie | 2120312 | 392 | 396 | 1.02% | Jagajaga | .. |
| Jagajaga | Viewbank - Yallambie | 2120313 | 380 | 393 | 3.42% | Jagajaga | .. |
| Jagajaga | Viewbank - Yallambie | 2120314 | 369 | 377 | 2.17% | Jagajaga | .. |
| Jagajaga | Viewbank - Yallambie | 2120315 | 293 | 293 | 0.00% | Jagajaga | .. |
| Jagajaga | Viewbank - Yallambie | 2120316 | 324 | 335 | 3.40% | Jagajaga | .. |

Jagajaga

| Existing Division | SA2 Name | SA1 Code | Actual | Projected | Growth | Proposed Division | Split SA1 |
|-------------------|-----------------------------|----------|--------|-----------|--------|-------------------|-----------|
| Jagajaga | Viewbank - Yallambie | 2120317 | 286 | 283 | -1.05% | Jagajaga | .. |
| Jagajaga | Viewbank - Yallambie | 2120318 | 231 | 247 | 6.93% | Jagajaga | .. |
| Jagajaga | Viewbank - Yallambie | 2120319 | 333 | 335 | 0.60% | Jagajaga | .. |
| Jagajaga | Viewbank - Yallambie | 2120320 | 292 | 309 | 5.82% | Jagajaga | .. |
| Jagajaga | Viewbank - Yallambie | 2120321 | 390 | 391 | 0.26% | Jagajaga | .. |
| Jagajaga | Viewbank - Yallambie | 2120322 | 215 | 215 | 0.00% | Jagajaga | .. |
| Jagajaga | Viewbank - Yallambie | 2120323 | 352 | 349 | -0.85% | Jagajaga | .. |
| Jagajaga | Viewbank - Yallambie | 2120324 | 281 | 281 | 0.00% | Jagajaga | .. |
| Jagajaga | Viewbank - Yallambie | 2120325 | 329 | 332 | 0.91% | Jagajaga | .. |
| Jagajaga | Viewbank - Yallambie | 2120326 | 260 | 274 | 5.38% | Jagajaga | .. |
| Jagajaga | Viewbank - Yallambie | 2120327 | 324 | 325 | 0.31% | Jagajaga | .. |
| Jagajaga | Viewbank - Yallambie | 2120328 | 283 | 279 | -1.41% | Jagajaga | .. |
| Jagajaga | Viewbank - Yallambie | 2120329 | 282 | 282 | 0.00% | Jagajaga | .. |
| Jagajaga | Viewbank - Yallambie | 2120330 | 262 | 266 | 1.53% | Jagajaga | .. |
| Jagajaga | Viewbank - Yallambie | 2120331 | 341 | 349 | 2.35% | Jagajaga | .. |
| Jagajaga | Viewbank - Yallambie | 2120332 | 282 | 271 | -3.90% | Jagajaga | .. |
| Jagajaga | Viewbank - Yallambie | 2120333 | 324 | 321 | -0.93% | Jagajaga | .. |
| Jagajaga | Viewbank - Yallambie | 2120334 | 90 | 86 | -4.44% | Jagajaga | .. |
| Jagajaga | Viewbank - Yallambie | 2120335 | 195 | 201 | 3.08% | Jagajaga | .. |
| Jagajaga | Viewbank - Yallambie | 2120336 | 5 | 6 | 20.00% | Jagajaga | .. |
| Jagajaga | Viewbank - Yallambie | 2120337 | 408 | 408 | 0.00% | Jagajaga | .. |
| Jagajaga | Viewbank - Yallambie | 2120338 | 429 | 441 | 2.80% | Jagajaga | .. |
| Jagajaga | Viewbank - Yallambie | 2120339 | 302 | 302 | 0.00% | Jagajaga | .. |
| Jagajaga | Viewbank - Yallambie | 2120340 | 340 | 341 | 0.29% | Jagajaga | .. |
| Jagajaga | Viewbank - Yallambie | 2120341 | 233 | 228 | -2.15% | Jagajaga | .. |
| Jagajaga | Viewbank - Yallambie | 2120342 | 318 | 311 | -2.20% | Jagajaga | .. |
| Jagajaga | Viewbank - Yallambie | 2120343 | 200 | 200 | 0.00% | Jagajaga | .. |
| Jagajaga | Viewbank - Yallambie | 2120344 | 170 | 176 | 3.53% | Jagajaga | .. |
| Jagajaga | Viewbank - Yallambie | 2120345 | 146 | 146 | 0.00% | Jagajaga | .. |
| Jagajaga | Viewbank - Yallambie | 2120346 | 214 | 213 | -0.47% | Jagajaga | .. |
| | Viewbank - Yallambie | | 13 156 | 13 260 | | | .. |
| Jagajaga | Watsonia | 2120401 | 427 | 438 | 2.58% | Jagajaga | .. |
| Jagajaga | Watsonia | 2120404 | 434 | 436 | 0.46% | Jagajaga | .. |
| Jagajaga | Watsonia | 2120405 | 370 | 381 | 2.97% | Jagajaga | .. |
| Jagajaga | Watsonia | 2120406 | 422 | 441 | 4.50% | Jagajaga | .. |
| Jagajaga | Watsonia | 2120410 | 333 | 337 | 1.20% | Jagajaga | .. |
| Jagajaga | Watsonia | 2120411 | 158 | 163 | 3.16% | Jagajaga | .. |
| Jagajaga | Watsonia | 2120412 | 378 | 378 | 0.00% | Jagajaga | .. |
| Jagajaga | Watsonia | 2120417 | 290 | 292 | 0.69% | Jagajaga | .. |
| Jagajaga | Watsonia | 2120418 | 408 | 413 | 1.23% | Jagajaga | .. |
| Jagajaga | Watsonia | 2120419 | 208 | 217 | 4.33% | Jagajaga | .. |
| Jagajaga | Watsonia | 2120420 | 279 | 286 | 2.51% | Jagajaga | .. |
| Jagajaga | Watsonia | 2120421 | 211 | 213 | 0.95% | Jagajaga | .. |
| | Watsonia | | 3 918 | 3 995 | | | .. |
| Jagajaga | Eltham | 2120901 | 378 | 369 | -2.38% | Jagajaga | .. |
| Jagajaga | Eltham | 2120902 | 196 | 199 | 1.53% | Jagajaga | .. |
| Jagajaga | Eltham | 2120903 | 367 | 373 | 1.63% | Jagajaga | .. |
| Jagajaga | Eltham | 2120904 | 241 | 243 | 0.83% | Jagajaga | .. |
| Jagajaga | Eltham | 2120905 | 284 | 296 | 4.23% | Jagajaga | .. |
| Jagajaga | Eltham | 2120906 | 324 | 325 | 0.31% | Jagajaga | .. |
| Jagajaga | Eltham | 2120907 | 309 | 322 | 4.21% | Jagajaga | .. |
| Jagajaga | Eltham | 2120908 | 352 | 353 | 0.28% | Jagajaga | .. |
| Jagajaga | Eltham | 2120909 | 230 | 230 | 0.00% | Jagajaga | .. |
| Jagajaga | Eltham | 2120910 | 396 | 403 | 1.77% | Jagajaga | .. |
| Jagajaga | Eltham | 2120911 | 236 | 242 | 2.54% | Jagajaga | .. |
| Jagajaga | Eltham | 2120912 | 250 | 249 | -0.40% | Jagajaga | .. |
| Jagajaga | Eltham | 2120913 | 334 | 335 | 0.30% | Jagajaga | .. |
| Jagajaga | Eltham | 2120914 | 196 | 195 | -0.51% | Jagajaga | .. |
| Jagajaga | Eltham | 2120915 | 422 | 428 | 1.42% | Jagajaga | .. |

Jagajaga

| Existing Division | SA2 Name | SA1 Code | Actual | Projected | Growth | Proposed Division | Split SA1 |
|-------------------|-----------------------------|----------|--------|-----------|--------|-------------------|-----------|
| Jagajaga | Eltham | 2120916 | 303 | 300 | -0.99% | Jagajaga | .. |
| Jagajaga | Eltham | 2120917 | 379 | 389 | 2.64% | Jagajaga | .. |
| Jagajaga | Eltham | 2120918 | 327 | 321 | -1.83% | Jagajaga | .. |
| Jagajaga | Eltham | 2120919 | 435 | 447 | 2.76% | Jagajaga | .. |
| Jagajaga | Eltham | 2120920 | 216 | 214 | -0.93% | Jagajaga | .. |
| Jagajaga | Eltham | 2120921 | 280 | 280 | 0.00% | Jagajaga | .. |
| Jagajaga | Eltham | 2120922 | 343 | 344 | 0.29% | Jagajaga | .. |
| Jagajaga | Eltham | 2120923 | 279 | 278 | -0.36% | Jagajaga | .. |
| Jagajaga | Eltham | 2120924 | 458 | 458 | 0.00% | Jagajaga | .. |
| Jagajaga | Eltham | 2120925 | 253 | 258 | 1.98% | Jagajaga | .. |
| Jagajaga | Eltham | 2120926 | 178 | 179 | 0.56% | Jagajaga | .. |
| Jagajaga | Eltham | 2120927 | 174 | 170 | -2.30% | Jagajaga | .. |
| Jagajaga | Eltham | 2120928 | 141 | 143 | 1.42% | Jagajaga | .. |
| Jagajaga | Eltham | 2120929 | 371 | 369 | -0.54% | Jagajaga | .. |
| Jagajaga | Eltham | 2120930 | 261 | 266 | 1.92% | Jagajaga | .. |
| Jagajaga | Eltham | 2120931 | 321 | 325 | 1.25% | Jagajaga | .. |
| Jagajaga | Eltham | 2120932 | 182 | 184 | 1.10% | Jagajaga | .. |
| Jagajaga | Eltham | 2120933 | 280 | 286 | 2.14% | Jagajaga | .. |
| Jagajaga | Eltham | 2120934 | 391 | 393 | 0.51% | Jagajaga | .. |
| Jagajaga | Eltham | 2120935 | 289 | 291 | 0.69% | Jagajaga | .. |
| Jagajaga | Eltham | 2120936 | 372 | 365 | -1.88% | Jagajaga | .. |
| Jagajaga | Eltham | 2120937 | 267 | 266 | -0.37% | Jagajaga | .. |
| Jagajaga | Eltham | 2120938 | 306 | 301 | -1.63% | Jagajaga | .. |
| Jagajaga | Eltham | 2120939 | 389 | 402 | 3.34% | Jagajaga | .. |
| Jagajaga | Eltham | 2120940 | 194 | 199 | 2.58% | Jagajaga | .. |
| Jagajaga | Eltham | 2120941 | 244 | 244 | 0.00% | Jagajaga | .. |
| Jagajaga | Eltham | 2120942 | 316 | 309 | -2.22% | Jagajaga | .. |
| Jagajaga | Eltham | 2120943 | 224 | 223 | -0.45% | Jagajaga | .. |
| Jagajaga | Eltham | 2120944 | 314 | 317 | 0.96% | Jagajaga | .. |
| Jagajaga | Eltham | 2120945 | 314 | 313 | -0.32% | Jagajaga | .. |
| Jagajaga | Eltham | 2120946 | 288 | 301 | 4.51% | Jagajaga | .. |
| Jagajaga | Eltham | 2120947 | 234 | 231 | -1.28% | Jagajaga | .. |
| Jagajaga | Eltham | 2120948 | 154 | 152 | -1.30% | Jagajaga | .. |
| Jagajaga | Eltham | 2120949 | 300 | 302 | 0.67% | Jagajaga | .. |
| Jagajaga | Eltham | 2120950 | 418 | 417 | -0.24% | Jagajaga | .. |
| Jagajaga | Eltham | 2120951 | 281 | 278 | -1.07% | Jagajaga | .. |
| Jagajaga | Eltham | 2120952 | 239 | 236 | -1.26% | Jagajaga | .. |
| Jagajaga | Eltham | 2120953 | 252 | 254 | 0.79% | Jagajaga | .. |
| Jagajaga | Eltham | 2120954 | 317 | 317 | 0.00% | Jagajaga | .. |
| Jagajaga | Eltham | 2120955 | 285 | 290 | 1.75% | Jagajaga | .. |
| Jagajaga | Eltham | 2120956 | 260 | 255 | -1.92% | Jagajaga | .. |
| Jagajaga | Eltham | 2120957 | 183 | 187 | 2.19% | Jagajaga | .. |
| Jagajaga | Eltham | 2120958 | 393 | 394 | 0.25% | Jagajaga | .. |
| Jagajaga | Eltham | 2120959 | 192 | 199 | 3.65% | Jagajaga | .. |
| Jagajaga | Eltham | 2120960 | 280 | 292 | 4.29% | Jagajaga | .. |
| | Eltham | | 17 392 | 17 501 | | | .. |
| Jagajaga | Research - North Warrandyte | 2121401 | 309 | 310 | 0.32% | Jagajaga | .. |
| Jagajaga | Research - North Warrandyte | 2121402 | 298 | 316 | 6.04% | Jagajaga | .. |
| Jagajaga | Research - North Warrandyte | 2121403 | 217 | 218 | 0.46% | Jagajaga | .. |
| Jagajaga | Research - North Warrandyte | 2121404 | 336 | 338 | 0.60% | Jagajaga | .. |
| Jagajaga | Research - North Warrandyte | 2121405 | 299 | 311 | 4.01% | Jagajaga | .. |
| Jagajaga | Research - North Warrandyte | 2121406 | 379 | 386 | 1.85% | Jagajaga | .. |
| Jagajaga | Research - North Warrandyte | 2121407 | 340 | 345 | 1.47% | Jagajaga | .. |
| Jagajaga | Research - North Warrandyte | 2121408 | 386 | 388 | 0.52% | Jagajaga | .. |
| Jagajaga | Research - North Warrandyte | 2121409 | 214 | 224 | 4.67% | Jagajaga | .. |
| Jagajaga | Research - North Warrandyte | 2121410 | 298 | 298 | 0.00% | Jagajaga | .. |
| Jagajaga | Research - North Warrandyte | 2121411 | 391 | 388 | -0.77% | Jagajaga | .. |
| Jagajaga | Research - North Warrandyte | 2121412 | 294 | 300 | 2.04% | Jagajaga | .. |
| Jagajaga | Research - North Warrandyte | 2121413 | 201 | 206 | 2.49% | Jagajaga | .. |

Jagajaga

| Existing Division | SA2 Name | SA1 Code | Actual | Projected | Growth | Proposed Division | Split SA1 |
|-----------------------|------------------------------------|----------|---------|-----------|--------|-------------------|-----------|
| Jagajaga | Research - North Warrandyte | 2121414 | 300 | 299 | -0.33% | Jagajaga | .. |
| Jagajaga | Research - North Warrandyte | 2121415 | 283 | 288 | 1.77% | Jagajaga | .. |
| Jagajaga | Research - North Warrandyte | 2121416 | 318 | 320 | 0.63% | Jagajaga | .. |
| Jagajaga | Research - North Warrandyte | 2121417 | 263 | 276 | 4.94% | Jagajaga | .. |
| | Research - North Warrandyte | | 5 126 | 5 211 | | | .. |
| From Jagajaga | | | 104 207 | 105 581 | | | .. |
| McEwen | Panton Hill - St Andrews | 2121202 | 215 | 218 | 1.40% | Jagajaga | .. |
| McEwen | Panton Hill - St Andrews | 2121213 | 275 | 289 | 5.09% | Jagajaga | .. |
| | Panton Hill - St Andrews | | 490 | 507 | | | .. |
| From McEwen | | | 490 | 507 | | | .. |
| Scullin | Bundoora - East | 2119604 | 274 | 287 | 4.74% | Jagajaga | .. |
| Scullin | Bundoora - East | 2119605 | 359 | 365 | 1.67% | Jagajaga | .. |
| Scullin | Bundoora - East | 2119606 | 318 | 326 | 2.52% | Jagajaga | .. |
| Scullin | Bundoora - East | 2119607 | 291 | 294 | 1.03% | Jagajaga | .. |
| Scullin | Bundoora - East | 2119608 | 373 | 375 | 0.54% | Jagajaga | .. |
| Scullin | Bundoora - East | 2119609 | 286 | 281 | -1.75% | Jagajaga | .. |
| Scullin | Bundoora - East | 2119610 | 319 | 318 | -0.31% | Jagajaga | .. |
| Scullin | Bundoora - East | 2119611 | 727 | 748 | 2.89% | Jagajaga | .. |
| Scullin | Bundoora - East | 2119612 | 406 | 406 | 0.00% | Jagajaga | .. |
| Scullin | Bundoora - East | 2119613 | 372 | 395 | 6.18% | Jagajaga | .. |
| Scullin | Bundoora - East | 2119614 | 231 | 236 | 2.16% | Jagajaga | .. |
| Scullin | Bundoora - East | 2119620 | 203 | 210 | 3.45% | Jagajaga | .. |
| Scullin | Bundoora - East | 2119621 | 226 | 226 | 0.00% | Jagajaga | .. |
| | Bundoora - East | | 4 385 | 4 467 | | | .. |
| Scullin | Watsonia | 2120402 | 275 | 281 | 2.18% | Jagajaga | .. |
| Scullin | Watsonia | 2120403 | 216 | 214 | -0.93% | Jagajaga | .. |
| Scullin | Watsonia | 2120407 | 211 | 225 | 6.64% | Jagajaga | .. |
| Scullin | Watsonia | 2120408 | 370 | 366 | -1.08% | Jagajaga | .. |
| Scullin | Watsonia | 2120409 | 320 | 321 | 0.31% | Jagajaga | .. |
| Scullin | Watsonia | 2120413 | 297 | 302 | 1.68% | Jagajaga | .. |
| Scullin | Watsonia | 2120414 | 388 | 394 | 1.55% | Jagajaga | .. |
| Scullin | Watsonia | 2120415 | 251 | 245 | -2.39% | Jagajaga | .. |
| Scullin | Watsonia | 2120416 | 321 | 328 | 2.18% | Jagajaga | .. |
| Scullin | Watsonia | 2120422 | 258 | 259 | 0.39% | Jagajaga | .. |
| | Watsonia | | 2 907 | 2 935 | | | .. |
| From Scullin | | | 7 292 | 7 402 | | | .. |
| Jagajaga Total | | | 111 989 | 113 490 | | | .. |

Kooyong

| Existing Division | SA2 Name | SA1 Code | Actual | Projected | Growth | Proposed Division | Split SA1 |
|-------------------|---------------|----------|--------|-----------|--------|-------------------|-----------|
| Kooyong | Balwyn | 2114701 | 390 | 388 | -0.51% | Kooyong | .. |
| Kooyong | Balwyn | 2114702 | 220 | 215 | -2.27% | Kooyong | .. |
| Kooyong | Balwyn | 2114703 | 196 | 201 | 2.55% | Kooyong | .. |
| Kooyong | Balwyn | 2114704 | 266 | 265 | -0.38% | Kooyong | .. |
| Kooyong | Balwyn | 2114705 | 318 | 328 | 3.14% | Kooyong | .. |
| Kooyong | Balwyn | 2114706 | 414 | 413 | -0.24% | Kooyong | .. |
| Kooyong | Balwyn | 2114707 | 178 | 177 | -0.56% | Kooyong | .. |
| Kooyong | Balwyn | 2114708 | 200 | 204 | 2.00% | Kooyong | .. |
| Kooyong | Balwyn | 2114709 | 373 | 373 | 0.00% | Kooyong | .. |
| Kooyong | Balwyn | 2114710 | 481 | 507 | 5.41% | Kooyong | .. |
| Kooyong | Balwyn | 2114711 | 353 | 369 | 4.53% | Kooyong | .. |
| Kooyong | Balwyn | 2114712 | 269 | 272 | 1.12% | Kooyong | .. |
| Kooyong | Balwyn | 2114713 | 382 | 378 | -1.05% | Kooyong | .. |
| Kooyong | Balwyn | 2114714 | 419 | 427 | 1.91% | Kooyong | .. |
| Kooyong | Balwyn | 2114715 | 280 | 279 | -0.36% | Kooyong | .. |
| Kooyong | Balwyn | 2114716 | 322 | 321 | -0.31% | Kooyong | .. |
| Kooyong | Balwyn | 2114717 | 327 | 339 | 3.67% | Kooyong | .. |
| Kooyong | Balwyn | 2114718 | 231 | 232 | 0.43% | Kooyong | .. |
| Kooyong | Balwyn | 2114719 | 391 | 403 | 3.07% | Kooyong | .. |
| Kooyong | Balwyn | 2114720 | 384 | 383 | -0.26% | Kooyong | .. |
| Kooyong | Balwyn | 2114721 | 298 | 307 | 3.02% | Kooyong | .. |
| Kooyong | Balwyn | 2114722 | 281 | 280 | -0.36% | Kooyong | .. |
| Kooyong | Balwyn | 2114723 | 314 | 310 | -1.27% | Kooyong | .. |
| Kooyong | Balwyn | 2114724 | 368 | 368 | 0.00% | Kooyong | .. |
| Kooyong | Balwyn | 2114725 | 394 | 386 | -2.03% | Kooyong | .. |
| Kooyong | Balwyn | 2114726 | 343 | 336 | -2.04% | Kooyong | .. |
| Kooyong | Balwyn | 2114727 | 480 | 518 | 7.92% | Kooyong | .. |
| Kooyong | Balwyn | 2114728 | 388 | 406 | 4.64% | Kooyong | .. |
| Kooyong | Balwyn | 2114729 | 290 | 283 | -2.41% | Kooyong | .. |
| Kooyong | Balwyn | 2114730 | 335 | 337 | 0.60% | Kooyong | .. |
| Kooyong | Balwyn | 2114731 | 264 | 281 | 6.44% | Kooyong | .. |
| Kooyong | Balwyn | 2114732 | 241 | 247 | 2.49% | Kooyong | .. |
| Kooyong | Balwyn | 2114733 | 301 | 301 | 0.00% | Kooyong | .. |
| Kooyong | Balwyn | 2114734 | 189 | 196 | 3.70% | Kooyong | .. |
| Kooyong | Balwyn | 2114735 | 178 | 177 | -0.56% | Kooyong | .. |
| | Balwyn | | 11 058 | 11 207 | | | .. |
| Kooyong | Balwyn North | 2114801 | 265 | 268 | 1.13% | Kooyong | .. |
| Kooyong | Balwyn North | 2114802 | 353 | 353 | 0.00% | Kooyong | .. |
| Kooyong | Balwyn North | 2114803 | 266 | 271 | 1.88% | Kooyong | .. |
| Kooyong | Balwyn North | 2114804 | 319 | 323 | 1.25% | Kooyong | .. |
| Kooyong | Balwyn North | 2114805 | 203 | 207 | 1.97% | Kooyong | .. |
| Kooyong | Balwyn North | 2114806 | 308 | 302 | -1.95% | Kooyong | .. |
| Kooyong | Balwyn North | 2114807 | 362 | 357 | -1.38% | Kooyong | .. |
| Kooyong | Balwyn North | 2114808 | 360 | 363 | 0.83% | Kooyong | .. |
| Kooyong | Balwyn North | 2114809 | 260 | 264 | 1.54% | Kooyong | .. |
| Kooyong | Balwyn North | 2114810 | 190 | 186 | -2.11% | Kooyong | .. |
| Kooyong | Balwyn North | 2114811 | 311 | 302 | -2.89% | Kooyong | .. |
| Kooyong | Balwyn North | 2114812 | 331 | 329 | -0.60% | Kooyong | .. |
| Kooyong | Balwyn North | 2114813 | 253 | 248 | -1.98% | Kooyong | .. |
| Kooyong | Balwyn North | 2114814 | 242 | 253 | 4.55% | Kooyong | .. |
| Kooyong | Balwyn North | 2114815 | 234 | 228 | -2.56% | Kooyong | .. |
| Kooyong | Balwyn North | 2114816 | 316 | 333 | 5.38% | Kooyong | .. |
| Kooyong | Balwyn North | 2114817 | 445 | 446 | 0.22% | Kooyong | .. |
| Kooyong | Balwyn North | 2114818 | 200 | 201 | 0.50% | Kooyong | .. |
| Kooyong | Balwyn North | 2114819 | 236 | 238 | 0.85% | Kooyong | .. |
| Kooyong | Balwyn North | 2114820 | 234 | 237 | 1.28% | Kooyong | .. |
| Kooyong | Balwyn North | 2114821 | 240 | 261 | 8.75% | Kooyong | .. |
| Kooyong | Balwyn North | 2114822 | 346 | 340 | -1.73% | Kooyong | .. |
| Kooyong | Balwyn North | 2114823 | 306 | 319 | 4.25% | Kooyong | .. |

Kooyong

| Existing Division | SA2 Name | SA1 Code | Actual | Projected | Growth | Proposed Division | Split SA1 |
|-------------------|---------------------|----------|--------|-----------|--------|-------------------|-----------|
| Kooyong | Balwyn North | 2114824 | 264 | 277 | 4.92% | Kooyong | .. |
| Kooyong | Balwyn North | 2114825 | 274 | 273 | -0.36% | Kooyong | .. |
| Kooyong | Balwyn North | 2114826 | 250 | 260 | 4.00% | Kooyong | .. |
| Kooyong | Balwyn North | 2114827 | 460 | 454 | -1.30% | Kooyong | .. |
| Kooyong | Balwyn North | 2114828 | 429 | 430 | 0.23% | Kooyong | .. |
| Kooyong | Balwyn North | 2114829 | 258 | 259 | 0.39% | Kooyong | .. |
| Kooyong | Balwyn North | 2114830 | 287 | 285 | -0.70% | Kooyong | .. |
| Kooyong | Balwyn North | 2114831 | 360 | 360 | 0.00% | Kooyong | .. |
| Kooyong | Balwyn North | 2114832 | 408 | 416 | 1.96% | Kooyong | .. |
| Kooyong | Balwyn North | 2114833 | 321 | 336 | 4.67% | Kooyong | .. |
| Kooyong | Balwyn North | 2114834 | 220 | 221 | 0.45% | Kooyong | .. |
| Kooyong | Balwyn North | 2114835 | 179 | 187 | 4.47% | Kooyong | .. |
| Kooyong | Balwyn North | 2114836 | 201 | 207 | 2.99% | Kooyong | .. |
| Kooyong | Balwyn North | 2114837 | 172 | 181 | 5.23% | Kooyong | .. |
| Kooyong | Balwyn North | 2114838 | 311 | 319 | 2.57% | Kooyong | .. |
| Kooyong | Balwyn North | 2114839 | 326 | 328 | 0.61% | Kooyong | .. |
| Kooyong | Balwyn North | 2114840 | 253 | 252 | -0.40% | Kooyong | .. |
| Kooyong | Balwyn North | 2114841 | 345 | 346 | 0.29% | Kooyong | .. |
| Kooyong | Balwyn North | 2114842 | 211 | 209 | -0.95% | Kooyong | .. |
| Kooyong | Balwyn North | 2114843 | 215 | 221 | 2.79% | Kooyong | .. |
| Kooyong | Balwyn North | 2114844 | 225 | 228 | 1.33% | Kooyong | .. |
| Kooyong | Balwyn North | 2114845 | 295 | 295 | 0.00% | Kooyong | .. |
| Kooyong | Balwyn North | 2114846 | 1 | 1 | 0.00% | Kooyong | .. |
| Kooyong | Balwyn North | 2114847 | - | - | 0.00% | Kooyong | .. |
| Kooyong | Balwyn North | 2114848 | 196 | 197 | 0.51% | Kooyong | .. |
| Kooyong | Balwyn North | 2114849 | 214 | 215 | 0.47% | Kooyong | .. |
| Kooyong | Balwyn North | 2114850 | 328 | 344 | 4.88% | Kooyong | .. |
| Kooyong | Balwyn North | 2114851 | 173 | 167 | -3.47% | Kooyong | .. |
| Kooyong | Balwyn North | 2114852 | 245 | 259 | 5.71% | Kooyong | .. |
| | Balwyn North | | 14 001 | 14 156 | | | .. |
| Kooyong | Camberwell | 2114901 | 296 | 304 | 2.70% | Kooyong | .. |
| Kooyong | Camberwell | 2114902 | 312 | 323 | 3.53% | Kooyong | .. |
| Kooyong | Camberwell | 2114903 | 227 | 234 | 3.08% | Kooyong | .. |
| Kooyong | Camberwell | 2114904 | 375 | 391 | 4.27% | Kooyong | .. |
| Kooyong | Camberwell | 2114905 | 314 | 328 | 4.46% | Kooyong | .. |
| Kooyong | Camberwell | 2114906 | 369 | 368 | -0.27% | Kooyong | .. |
| Kooyong | Camberwell | 2114907 | 418 | 468 | 11.96% | Kooyong | .. |
| Kooyong | Camberwell | 2114908 | 368 | 366 | -0.54% | Kooyong | .. |
| Kooyong | Camberwell | 2114909 | 422 | 442 | 4.74% | Kooyong | .. |
| Kooyong | Camberwell | 2114910 | 286 | 293 | 2.45% | Kooyong | .. |
| Kooyong | Camberwell | 2114911 | 258 | 278 | 7.75% | Kooyong | .. |
| Kooyong | Camberwell | 2114912 | 243 | 255 | 4.94% | Kooyong | .. |
| Kooyong | Camberwell | 2114913 | 324 | 352 | 8.64% | Kooyong | .. |
| Kooyong | Camberwell | 2114914 | 298 | 301 | 1.01% | Kooyong | .. |
| Kooyong | Camberwell | 2114915 | 211 | 208 | -1.42% | Kooyong | .. |
| Kooyong | Camberwell | 2114916 | 370 | 379 | 2.43% | Kooyong | .. |
| Kooyong | Camberwell | 2114917 | 278 | 276 | -0.72% | Kooyong | .. |
| Kooyong | Camberwell | 2114918 | 349 | 360 | 3.15% | Kooyong | .. |
| Kooyong | Camberwell | 2114919 | 353 | 356 | 0.85% | Kooyong | .. |
| Kooyong | Camberwell | 2114920 | 322 | 316 | -1.86% | Kooyong | .. |
| Kooyong | Camberwell | 2114921 | 179 | 178 | -0.56% | Kooyong | .. |
| Kooyong | Camberwell | 2114922 | 199 | 205 | 3.02% | Kooyong | .. |
| Kooyong | Camberwell | 2114923 | 158 | 155 | -1.90% | Kooyong | .. |
| Kooyong | Camberwell | 2114924 | 331 | 343 | 3.63% | Kooyong | .. |
| Kooyong | Camberwell | 2114925 | 228 | 231 | 1.32% | Kooyong | .. |
| Kooyong | Camberwell | 2114926 | 231 | 230 | -0.43% | Kooyong | .. |
| Kooyong | Camberwell | 2114927 | 264 | 259 | -1.89% | Kooyong | .. |
| Kooyong | Camberwell | 2114928 | 374 | 378 | 1.07% | Kooyong | .. |
| Kooyong | Camberwell | 2114929 | 317 | 313 | -1.26% | Kooyong | .. |

Kooyong

| Existing Division | SA2 Name | SA1 Code | Actual | Projected | Growth | Proposed Division | Split SA1 |
|-------------------|-------------------------|----------|--------|-----------|--------|-------------------|-----------|
| Kooyong | Camberwell | 2114930 | 356 | 352 | -1.12% | Kooyong | .. |
| Kooyong | Camberwell | 2114931 | 354 | 351 | -0.85% | Kooyong | .. |
| Kooyong | Camberwell | 2114932 | 445 | 479 | 7.64% | Kooyong | .. |
| Kooyong | Camberwell | 2114933 | 144 | 149 | 3.47% | Kooyong | .. |
| Kooyong | Camberwell | 2114934 | 353 | 357 | 1.13% | Kooyong | .. |
| Kooyong | Camberwell | 2114935 | 458 | 455 | -0.66% | Kooyong | .. |
| Kooyong | Camberwell | 2114936 | 289 | 287 | -0.69% | Kooyong | .. |
| Kooyong | Camberwell | 2114937 | 204 | 205 | 0.49% | Kooyong | .. |
| Kooyong | Camberwell | 2114938 | 247 | 275 | 11.34% | Kooyong | .. |
| Kooyong | Camberwell | 2114939 | 409 | 427 | 4.40% | Kooyong | .. |
| Kooyong | Camberwell | 2114940 | 355 | 368 | 3.66% | Kooyong | .. |
| Kooyong | Camberwell | 2114941 | 417 | 430 | 3.12% | Kooyong | .. |
| Kooyong | Camberwell | 2114942 | 233 | 232 | -0.43% | Kooyong | .. |
| Kooyong | Camberwell | 2114943 | 301 | 312 | 3.65% | Kooyong | .. |
| Kooyong | Camberwell | 2114944 | 378 | 380 | 0.53% | Kooyong | .. |
| Kooyong | Camberwell | 2114945 | 196 | 194 | -1.02% | Kooyong | .. |
| Kooyong | Camberwell | 2114946 | 499 | 508 | 1.80% | Kooyong | .. |
| Kooyong | Camberwell | 2114947 | 284 | 280 | -1.41% | Kooyong | .. |
| Kooyong | Camberwell | 2114948 | 237 | 243 | 2.53% | Kooyong | .. |
| Kooyong | Camberwell | 2114949 | 293 | 296 | 1.02% | Kooyong | .. |
| | Camberwell | | 15 126 | 15 470 | | | .. |
| Kooyong | Glen Iris - East | 2115027 | 2 | 2 | 0.00% | Kooyong | .. |
| | Glen Iris - East | | 2 | 2 | | | .. |
| Kooyong | Hawthorn | 2115101 | 458 | 471 | 2.84% | Kooyong | .. |
| Kooyong | Hawthorn | 2115102 | 273 | 286 | 4.76% | Kooyong | .. |
| Kooyong | Hawthorn | 2115103 | 294 | 294 | 0.00% | Kooyong | .. |
| Kooyong | Hawthorn | 2115104 | 383 | 393 | 2.61% | Kooyong | .. |
| Kooyong | Hawthorn | 2115105 | 415 | 426 | 2.65% | Kooyong | .. |
| Kooyong | Hawthorn | 2115106 | 401 | 407 | 1.50% | Kooyong | .. |
| Kooyong | Hawthorn | 2115107 | 294 | 292 | -0.68% | Kooyong | .. |
| Kooyong | Hawthorn | 2115108 | 188 | 191 | 1.60% | Kooyong | .. |
| Kooyong | Hawthorn | 2115109 | 309 | 315 | 1.94% | Kooyong | .. |
| Kooyong | Hawthorn | 2115110 | 342 | 354 | 3.51% | Kooyong | .. |
| Kooyong | Hawthorn | 2115111 | 310 | 308 | -0.65% | Kooyong | .. |
| Kooyong | Hawthorn | 2115112 | 158 | 161 | 1.90% | Kooyong | .. |
| Kooyong | Hawthorn | 2115113 | 521 | 537 | 3.07% | Kooyong | .. |
| Kooyong | Hawthorn | 2115114 | 438 | 445 | 1.60% | Kooyong | .. |
| Kooyong | Hawthorn | 2115115 | 209 | 211 | 0.96% | Kooyong | .. |
| Kooyong | Hawthorn | 2115116 | 303 | 324 | 6.93% | Kooyong | .. |
| Kooyong | Hawthorn | 2115117 | 262 | 279 | 6.49% | Kooyong | .. |
| Kooyong | Hawthorn | 2115118 | 662 | 769 | 16.16% | Kooyong | .. |
| Kooyong | Hawthorn | 2115119 | 400 | 415 | 3.75% | Kooyong | .. |
| Kooyong | Hawthorn | 2115120 | 231 | 237 | 2.60% | Kooyong | .. |
| Kooyong | Hawthorn | 2115121 | 386 | 392 | 1.55% | Kooyong | .. |
| Kooyong | Hawthorn | 2115122 | 455 | 500 | 9.89% | Kooyong | .. |
| Kooyong | Hawthorn | 2115123 | 290 | 314 | 8.28% | Kooyong | .. |
| Kooyong | Hawthorn | 2115124 | 202 | 199 | -1.49% | Kooyong | .. |
| Kooyong | Hawthorn | 2115125 | 296 | 300 | 1.35% | Kooyong | .. |
| Kooyong | Hawthorn | 2115126 | 264 | 269 | 1.89% | Kooyong | .. |
| Kooyong | Hawthorn | 2115127 | 334 | 347 | 3.89% | Kooyong | .. |
| Kooyong | Hawthorn | 2115128 | 397 | 397 | 0.00% | Kooyong | .. |
| Kooyong | Hawthorn | 2115129 | 288 | 296 | 2.78% | Kooyong | .. |
| Kooyong | Hawthorn | 2115130 | 262 | 258 | -1.53% | Kooyong | .. |
| Kooyong | Hawthorn | 2115131 | 281 | 280 | -0.36% | Kooyong | .. |
| Kooyong | Hawthorn | 2115132 | 168 | 168 | 0.00% | Kooyong | .. |
| Kooyong | Hawthorn | 2115133 | 399 | 406 | 1.75% | Kooyong | .. |
| Kooyong | Hawthorn | 2115134 | 332 | 330 | -0.60% | Kooyong | .. |
| Kooyong | Hawthorn | 2115135 | 298 | 324 | 8.72% | Kooyong | .. |
| Kooyong | Hawthorn | 2115136 | 205 | 197 | -3.90% | Kooyong | .. |

Kooyong

| Existing Division | SA2 Name | SA1 Code | Actual | Projected | Growth | Proposed Division | Split SA1 |
|-------------------|----------------------|----------|--------|-----------|--------|-------------------|-----------|
| Kooyong | Hawthorn | 2115137 | 373 | 376 | 0.80% | Kooyong | .. |
| Kooyong | Hawthorn | 2115138 | 326 | 327 | 0.31% | Kooyong | .. |
| Kooyong | Hawthorn | 2115139 | 393 | 391 | -0.51% | Kooyong | .. |
| Kooyong | Hawthorn | 2115140 | 233 | 243 | 4.29% | Kooyong | .. |
| Kooyong | Hawthorn | 2115141 | 217 | 225 | 3.69% | Kooyong | .. |
| Kooyong | Hawthorn | 2115142 | 333 | 343 | 3.00% | Kooyong | .. |
| Kooyong | Hawthorn | 2115143 | 303 | 300 | -0.99% | Kooyong | .. |
| Kooyong | Hawthorn | 2115144 | 309 | 312 | 0.97% | Kooyong | .. |
| Kooyong | Hawthorn | 2115145 | 264 | 262 | -0.76% | Kooyong | .. |
| Kooyong | Hawthorn | 2115146 | 276 | 284 | 2.90% | Kooyong | .. |
| Kooyong | Hawthorn | 2115147 | 400 | 404 | 1.00% | Kooyong | .. |
| | Hawthorn | | 15 135 | 15 559 | | | .. |
| Kooyong | Hawthorn East | 2115201 | 378 | 396 | 4.76% | Kooyong | .. |
| Kooyong | Hawthorn East | 2115202 | 312 | 311 | -0.32% | Kooyong | .. |
| Kooyong | Hawthorn East | 2115203 | 178 | 177 | -0.56% | Kooyong | .. |
| Kooyong | Hawthorn East | 2115204 | 289 | 285 | -1.38% | Kooyong | .. |
| Kooyong | Hawthorn East | 2115205 | 353 | 352 | -0.28% | Kooyong | .. |
| Kooyong | Hawthorn East | 2115206 | 409 | 419 | 2.44% | Kooyong | .. |
| Kooyong | Hawthorn East | 2115207 | 281 | 284 | 1.07% | Kooyong | .. |
| Kooyong | Hawthorn East | 2115208 | 267 | 277 | 3.75% | Kooyong | .. |
| Kooyong | Hawthorn East | 2115209 | 286 | 327 | 14.34% | Kooyong | .. |
| Kooyong | Hawthorn East | 2115210 | 383 | 398 | 3.92% | Kooyong | .. |
| Kooyong | Hawthorn East | 2115211 | 328 | 338 | 3.05% | Kooyong | .. |
| Kooyong | Hawthorn East | 2115212 | 253 | 251 | -0.79% | Kooyong | .. |
| Kooyong | Hawthorn East | 2115213 | 224 | 227 | 1.34% | Kooyong | .. |
| Kooyong | Hawthorn East | 2115214 | 261 | 269 | 3.07% | Kooyong | .. |
| Kooyong | Hawthorn East | 2115215 | 315 | 338 | 7.30% | Kooyong | .. |
| Kooyong | Hawthorn East | 2115216 | 286 | 288 | 0.70% | Kooyong | .. |
| Kooyong | Hawthorn East | 2115217 | 286 | 338 | 18.18% | Kooyong | .. |
| Kooyong | Hawthorn East | 2115218 | 302 | 298 | -1.32% | Kooyong | .. |
| Kooyong | Hawthorn East | 2115219 | 315 | 309 | -1.90% | Kooyong | .. |
| Kooyong | Hawthorn East | 2115220 | 430 | 450 | 4.65% | Kooyong | .. |
| Kooyong | Hawthorn East | 2115221 | 369 | 429 | 16.26% | Kooyong | .. |
| Kooyong | Hawthorn East | 2115222 | 420 | 440 | 4.76% | Kooyong | .. |
| Kooyong | Hawthorn East | 2115223 | 250 | 253 | 1.20% | Kooyong | .. |
| Kooyong | Hawthorn East | 2115224 | 393 | 391 | -0.51% | Kooyong | .. |
| Kooyong | Hawthorn East | 2115225 | 219 | 221 | 0.91% | Kooyong | .. |
| Kooyong | Hawthorn East | 2115226 | 409 | 429 | 4.89% | Kooyong | .. |
| Kooyong | Hawthorn East | 2115227 | 653 | 771 | 18.07% | Kooyong | .. |
| Kooyong | Hawthorn East | 2115228 | 352 | 368 | 4.55% | Kooyong | .. |
| Kooyong | Hawthorn East | 2115229 | 336 | 358 | 6.55% | Kooyong | .. |
| Kooyong | Hawthorn East | 2115230 | 360 | 391 | 8.61% | Kooyong | .. |
| Kooyong | Hawthorn East | 2115231 | 365 | 380 | 4.11% | Kooyong | .. |
| | Hawthorn East | | 10 262 | 10 763 | | | .. |
| Kooyong | Kew | 2115301 | 321 | 328 | 2.18% | Kooyong | .. |
| Kooyong | Kew | 2115302 | 265 | 259 | -2.26% | Kooyong | .. |
| Kooyong | Kew | 2115303 | 319 | 323 | 1.25% | Kooyong | .. |
| Kooyong | Kew | 2115304 | 329 | 343 | 4.26% | Kooyong | .. |
| Kooyong | Kew | 2115305 | 325 | 332 | 2.15% | Kooyong | .. |
| Kooyong | Kew | 2115306 | 337 | 337 | 0.00% | Kooyong | .. |
| Kooyong | Kew | 2115307 | 320 | 351 | 9.69% | Kooyong | .. |
| Kooyong | Kew | 2115308 | 444 | 466 | 4.95% | Kooyong | .. |
| Kooyong | Kew | 2115309 | 367 | 365 | -0.54% | Kooyong | .. |
| Kooyong | Kew | 2115310 | 303 | 301 | -0.66% | Kooyong | .. |
| Kooyong | Kew | 2115311 | 303 | 302 | -0.33% | Kooyong | .. |
| Kooyong | Kew | 2115312 | 285 | 287 | 0.70% | Kooyong | .. |
| Kooyong | Kew | 2115313 | 327 | 325 | -0.61% | Kooyong | .. |
| Kooyong | Kew | 2115314 | 186 | 185 | -0.54% | Kooyong | .. |
| Kooyong | Kew | 2115315 | 242 | 243 | 0.41% | Kooyong | .. |

Kooyong

| Existing Division | SA2 Name | SA1 Code | Actual | Projected | Growth | Proposed Division | Split SA1 |
|-------------------|------------|----------|--------|-----------|--------|-------------------|-----------|
| Kooyong | Kew | 2115316 | 436 | 438 | 0.46% | Kooyong | .. |
| Kooyong | Kew | 2115317 | 379 | 376 | -0.79% | Kooyong | .. |
| Kooyong | Kew | 2115318 | 305 | 304 | -0.33% | Kooyong | .. |
| Kooyong | Kew | 2115319 | 211 | 221 | 4.74% | Kooyong | .. |
| Kooyong | Kew | 2115320 | 347 | 351 | 1.15% | Kooyong | .. |
| Kooyong | Kew | 2115321 | 294 | 293 | -0.34% | Kooyong | .. |
| Kooyong | Kew | 2115322 | 383 | 388 | 1.31% | Kooyong | .. |
| Kooyong | Kew | 2115323 | 225 | 227 | 0.89% | Kooyong | .. |
| Kooyong | Kew | 2115324 | 373 | 381 | 2.14% | Kooyong | .. |
| Kooyong | Kew | 2115325 | 379 | 379 | 0.00% | Kooyong | .. |
| Kooyong | Kew | 2115326 | 300 | 306 | 2.00% | Kooyong | .. |
| Kooyong | Kew | 2115327 | 266 | 261 | -1.88% | Kooyong | .. |
| Kooyong | Kew | 2115328 | 303 | 300 | -0.99% | Kooyong | .. |
| Kooyong | Kew | 2115329 | 284 | 292 | 2.82% | Kooyong | .. |
| Kooyong | Kew | 2115330 | 336 | 341 | 1.49% | Kooyong | .. |
| Kooyong | Kew | 2115331 | 448 | 469 | 4.69% | Kooyong | .. |
| Kooyong | Kew | 2115332 | 251 | 243 | -3.19% | Kooyong | .. |
| Kooyong | Kew | 2115333 | 277 | 276 | -0.36% | Kooyong | .. |
| Kooyong | Kew | 2115334 | 362 | 367 | 1.38% | Kooyong | .. |
| Kooyong | Kew | 2115335 | 369 | 377 | 2.17% | Kooyong | .. |
| Kooyong | Kew | 2115336 | 366 | 381 | 4.10% | Kooyong | .. |
| Kooyong | Kew | 2115337 | 201 | 203 | 1.00% | Kooyong | .. |
| Kooyong | Kew | 2115338 | 292 | 291 | -0.34% | Kooyong | .. |
| Kooyong | Kew | 2115339 | 340 | 344 | 1.18% | Kooyong | .. |
| Kooyong | Kew | 2115340 | 248 | 251 | 1.21% | Kooyong | .. |
| Kooyong | Kew | 2115341 | 327 | 336 | 2.75% | Kooyong | .. |
| Kooyong | Kew | 2115342 | 302 | 316 | 4.64% | Kooyong | .. |
| Kooyong | Kew | 2115343 | 274 | 281 | 2.55% | Kooyong | .. |
| Kooyong | Kew | 2115344 | 341 | 339 | -0.59% | Kooyong | .. |
| Kooyong | Kew | 2115345 | 280 | 283 | 1.07% | Kooyong | .. |
| Kooyong | Kew | 2115346 | 411 | 415 | 0.97% | Kooyong | .. |
| Kooyong | Kew | 2115347 | 267 | 274 | 2.62% | Kooyong | .. |
| Kooyong | Kew | 2115348 | 402 | 417 | 3.73% | Kooyong | .. |
| Kooyong | Kew | 2115349 | 373 | 370 | -0.80% | Kooyong | .. |
| Kooyong | Kew | 2115350 | 264 | 260 | -1.52% | Kooyong | .. |
| Kooyong | Kew | 2115351 | 296 | 294 | -0.68% | Kooyong | .. |
| Kooyong | Kew | 2115352 | 150 | 149 | -0.67% | Kooyong | .. |
| Kooyong | Kew | 2115353 | 237 | 242 | 2.11% | Kooyong | .. |
| Kooyong | Kew | 2115354 | 292 | 296 | 1.37% | Kooyong | .. |
| Kooyong | Kew | 2115355 | - | - | 0.00% | Kooyong | .. |
| Kooyong | Kew | 2115356 | 317 | 341 | 7.57% | Kooyong | .. |
| Kooyong | Kew | 2115357 | 202 | 207 | 2.48% | Kooyong | .. |
| | Kew | | 17 383 | 17 627 | | | .. |
| Kooyong | Kew East | 2115401 | 205 | 204 | -0.49% | Kooyong | .. |
| Kooyong | Kew East | 2115402 | 196 | 200 | 2.04% | Kooyong | .. |
| Kooyong | Kew East | 2115403 | 286 | 311 | 8.74% | Kooyong | .. |
| Kooyong | Kew East | 2115404 | 239 | 242 | 1.26% | Kooyong | .. |
| Kooyong | Kew East | 2115405 | 189 | 190 | 0.53% | Kooyong | .. |
| Kooyong | Kew East | 2115406 | 209 | 208 | -0.48% | Kooyong | .. |
| Kooyong | Kew East | 2115407 | 276 | 277 | 0.36% | Kooyong | .. |
| Kooyong | Kew East | 2115408 | 265 | 269 | 1.51% | Kooyong | .. |
| Kooyong | Kew East | 2115409 | 293 | 303 | 3.41% | Kooyong | .. |
| Kooyong | Kew East | 2115410 | 332 | 337 | 1.51% | Kooyong | .. |
| Kooyong | Kew East | 2115411 | 346 | 354 | 2.31% | Kooyong | .. |
| Kooyong | Kew East | 2115412 | 452 | 474 | 4.87% | Kooyong | .. |
| Kooyong | Kew East | 2115413 | 307 | 331 | 7.82% | Kooyong | .. |
| Kooyong | Kew East | 2115414 | 214 | 214 | 0.00% | Kooyong | .. |
| Kooyong | Kew East | 2115415 | 149 | 147 | -1.34% | Kooyong | .. |
| Kooyong | Kew East | 2115416 | 332 | 350 | 5.42% | Kooyong | .. |

Kooyong

| Existing Division | SA2 Name | SA1 Code | Actual | Projected | Growth | Proposed Division | Split SA1 |
|---------------------|---|----------|---------|-----------|--------|-------------------|-----------|
| Kooyong | Kew East | 2115417 | 341 | 359 | 5.28% | Kooyong | .. |
| Kooyong | Kew East | 2115418 | - | - | 0.00% | Kooyong | .. |
| | Kew East | | 4 631 | 4 770 | | | .. |
| Kooyong | Surrey Hills (West) - Canterbury | 2115501 | 309 | 306 | -0.97% | Kooyong | .. |
| Kooyong | Surrey Hills (West) - Canterbury | 2115502 | 284 | 283 | -0.35% | Kooyong | .. |
| Kooyong | Surrey Hills (West) - Canterbury | 2115503 | 447 | 453 | 1.34% | Kooyong | .. |
| Kooyong | Surrey Hills (West) - Canterbury | 2115504 | 234 | 239 | 2.14% | Kooyong | .. |
| Kooyong | Surrey Hills (West) - Canterbury | 2115505 | 320 | 337 | 5.31% | Kooyong | .. |
| Kooyong | Surrey Hills (West) - Canterbury | 2115506 | 260 | 257 | -1.15% | Kooyong | .. |
| Kooyong | Surrey Hills (West) - Canterbury | 2115507 | 178 | 178 | 0.00% | Kooyong | .. |
| Kooyong | Surrey Hills (West) - Canterbury | 2115508 | 274 | 270 | -1.46% | Kooyong | .. |
| Kooyong | Surrey Hills (West) - Canterbury | 2115509 | 246 | 250 | 1.63% | Kooyong | .. |
| Kooyong | Surrey Hills (West) - Canterbury | 2115510 | 301 | 307 | 1.99% | Kooyong | .. |
| Kooyong | Surrey Hills (West) - Canterbury | 2115511 | 385 | 380 | -1.30% | Kooyong | .. |
| Kooyong | Surrey Hills (West) - Canterbury | 2115512 | 274 | 283 | 3.28% | Kooyong | .. |
| Kooyong | Surrey Hills (West) - Canterbury | 2115513 | 190 | 188 | -1.05% | Kooyong | .. |
| Kooyong | Surrey Hills (West) - Canterbury | 2115514 | 395 | 398 | 0.76% | Kooyong | .. |
| Kooyong | Surrey Hills (West) - Canterbury | 2115515 | 188 | 186 | -1.06% | Kooyong | .. |
| Kooyong | Surrey Hills (West) - Canterbury | 2115516 | 169 | 174 | 2.96% | Kooyong | .. |
| Kooyong | Surrey Hills (West) - Canterbury | 2115517 | 242 | 245 | 1.24% | Kooyong | .. |
| Kooyong | Surrey Hills (West) - Canterbury | 2115518 | 288 | 297 | 3.13% | Kooyong | .. |
| Kooyong | Surrey Hills (West) - Canterbury | 2115519 | 203 | 201 | -0.99% | Kooyong | .. |
| Kooyong | Surrey Hills (West) - Canterbury | 2115520 | 304 | 317 | 4.28% | Kooyong | .. |
| Kooyong | Surrey Hills (West) - Canterbury | 2115521 | 350 | 387 | 10.57% | Kooyong | .. |
| Kooyong | Surrey Hills (West) - Canterbury | 2115522 | 449 | 452 | 0.67% | Kooyong | .. |
| Kooyong | Surrey Hills (West) - Canterbury | 2115523 | 154 | 156 | 1.30% | Kooyong | .. |
| Kooyong | Surrey Hills (West) - Canterbury | 2115524 | 310 | 326 | 5.16% | Kooyong | .. |
| Kooyong | Surrey Hills (West) - Canterbury | 2115525 | 283 | 295 | 4.24% | Kooyong | .. |
| Kooyong | Surrey Hills (West) - Canterbury | 2115526 | 432 | 442 | 2.31% | Kooyong | .. |
| Kooyong | Surrey Hills (West) - Canterbury | 2115527 | 185 | 192 | 3.78% | Kooyong | .. |
| Kooyong | Surrey Hills (West) - Canterbury | 2115528 | 274 | 273 | -0.36% | Kooyong | .. |
| Kooyong | Surrey Hills (West) - Canterbury | 2115529 | 180 | 179 | -0.56% | Kooyong | .. |
| Kooyong | Surrey Hills (West) - Canterbury | 2115530 | 346 | 344 | -0.58% | Kooyong | .. |
| Kooyong | Surrey Hills (West) - Canterbury | 2115531 | 255 | 255 | 0.00% | Kooyong | .. |
| Kooyong | Surrey Hills (West) - Canterbury | 2115532 | 289 | 287 | -0.69% | Kooyong | .. |
| Kooyong | Surrey Hills (West) - Canterbury | 2115533 | 284 | 283 | -0.35% | Kooyong | .. |
| Kooyong | Surrey Hills (West) - Canterbury | 2115534 | 372 | 367 | -1.34% | Kooyong | .. |
| Kooyong | Surrey Hills (West) - Canterbury | 2115535 | 239 | 233 | -2.51% | Kooyong | .. |
| Kooyong | Surrey Hills (West) - Canterbury | 2115536 | 213 | 212 | -0.47% | Kooyong | .. |
| Kooyong | Surrey Hills (West) - Canterbury | 2115537 | 212 | 213 | 0.47% | Kooyong | .. |
| Kooyong | Surrey Hills (West) - Canterbury | 2115538 | 241 | 249 | 3.32% | Kooyong | .. |
| Kooyong | Surrey Hills (West) - Canterbury | 2115539 | 192 | 184 | -4.17% | Kooyong | .. |
| Kooyong | Surrey Hills (West) - Canterbury | 2115540 | 330 | 332 | 0.61% | Kooyong | .. |
| Kooyong | Surrey Hills (West) - Canterbury | 2115541 | 180 | 181 | 0.56% | Kooyong | .. |
| Kooyong | Surrey Hills (West) - Canterbury | 2115542 | 290 | 287 | -1.03% | Kooyong | .. |
| Kooyong | Surrey Hills (West) - Canterbury | 2115543 | 134 | 140 | 4.48% | Kooyong | .. |
| | Surrey Hills (West) - Canterbury | | 11 685 | 11 818 | | | .. |
| Kooyong | Box Hill North | 2116404 | 222 | 227 | 2.25% | Kooyong | .. |
| Kooyong | Box Hill North | 2116405 | 312 | 304 | -2.56% | Kooyong | .. |
| Kooyong | Box Hill North | 2116406 | 260 | 257 | -1.15% | Kooyong | .. |
| Kooyong | Box Hill North | 2116407 | 394 | 392 | -0.51% | Kooyong | .. |
| Kooyong | Box Hill North | 2116433 | 255 | 252 | -1.18% | Kooyong | .. |
| | Box Hill North | | 1 443 | 1 432 | | | .. |
| From Kooyong | | | 100 726 | 102 804 | | | .. |
| Chisholm | Box Hill North | 2116401 | 377 | 386 | 2.39% | Kooyong | .. |
| Chisholm | Box Hill North | 2116402 | 400 | 418 | 4.50% | Kooyong | .. |
| Chisholm | Box Hill North | 2116403 | 220 | 229 | 4.09% | Kooyong | .. |
| Chisholm | Box Hill North | 2116404 | 153 | 157 | 2.61% | Kooyong | .. |
| Chisholm | Box Hill North | 2116426 | 275 | 273 | -0.73% | Kooyong | .. |

Kooyong

| Existing Division | SA2 Name | SA1 Code | Actual | Projected | Growth | Proposed Division | Split SA1 |
|----------------------|--|----------|---------|-----------|--------|-------------------|-----------|
| Chisholm | Box Hill North | 2116427 | 433 | 438 | 1.15% | Kooyong | .. |
| Chisholm | Box Hill North | 2116428 | 279 | 282 | 1.08% | Kooyong | .. |
| Chisholm | Box Hill North | 2116436 | 330 | 332 | 0.61% | Kooyong | .. |
| | Box Hill North | | 2 467 | 2 515 | | | .. |
| Chisholm | Surrey Hills (East) - Mont Albert | 2116701 | 318 | 321 | 0.94% | Kooyong | .. |
| Chisholm | Surrey Hills (East) - Mont Albert | 2116702 | 417 | 418 | 0.24% | Kooyong | .. |
| Chisholm | Surrey Hills (East) - Mont Albert | 2116703 | 317 | 331 | 4.42% | Kooyong | .. |
| Chisholm | Surrey Hills (East) - Mont Albert | 2116704 | 320 | 323 | 0.94% | Kooyong | .. |
| Chisholm | Surrey Hills (East) - Mont Albert | 2116705 | 323 | 321 | -0.62% | Kooyong | .. |
| Chisholm | Surrey Hills (East) - Mont Albert | 2116706 | 405 | 423 | 4.44% | Kooyong | .. |
| Chisholm | Surrey Hills (East) - Mont Albert | 2116707 | 339 | 341 | 0.59% | Kooyong | .. |
| Chisholm | Surrey Hills (East) - Mont Albert | 2116708 | 366 | 378 | 3.28% | Kooyong | .. |
| Chisholm | Surrey Hills (East) - Mont Albert | 2116709 | 250 | 248 | -0.80% | Kooyong | .. |
| Chisholm | Surrey Hills (East) - Mont Albert | 2116710 | 302 | 314 | 3.97% | Kooyong | .. |
| Chisholm | Surrey Hills (East) - Mont Albert | 2116711 | 165 | 164 | -0.61% | Kooyong | .. |
| Chisholm | Surrey Hills (East) - Mont Albert | 2116712 | 294 | 307 | 4.42% | Kooyong | .. |
| Chisholm | Surrey Hills (East) - Mont Albert | 2116713 | 316 | 312 | -1.27% | Kooyong | .. |
| Chisholm | Surrey Hills (East) - Mont Albert | 2116714 | 298 | 304 | 2.01% | Kooyong | .. |
| Chisholm | Surrey Hills (East) - Mont Albert | 2116715 | 368 | 377 | 2.45% | Kooyong | .. |
| Chisholm | Surrey Hills (East) - Mont Albert | 2116716 | 401 | 395 | -1.50% | Kooyong | .. |
| Chisholm | Surrey Hills (East) - Mont Albert | 2116717 | 342 | 343 | 0.29% | Kooyong | .. |
| Chisholm | Surrey Hills (East) - Mont Albert | 2116718 | 246 | 255 | 3.66% | Kooyong | .. |
| Chisholm | Surrey Hills (East) - Mont Albert | 2116719 | 298 | 293 | -1.68% | Kooyong | .. |
| Chisholm | Surrey Hills (East) - Mont Albert | 2116720 | 167 | 174 | 4.19% | Kooyong | .. |
| Chisholm | Surrey Hills (East) - Mont Albert | 2116721 | 187 | 198 | 5.88% | Kooyong | .. |
| Chisholm | Surrey Hills (East) - Mont Albert | 2116722 | 283 | 309 | 9.19% | Kooyong | .. |
| Chisholm | Surrey Hills (East) - Mont Albert | 2116723 | 312 | 309 | -0.96% | Kooyong | .. |
| | Surrey Hills (East) - Mont Albert | | 7 034 | 7 158 | | | .. |
| From Chisholm | | | 9 501 | 9 673 | | | .. |
| Kooyong Total | | | 110 227 | 112 477 | | | .. |

La Trobe

| Existing Division | SA2 Name | SA1 Code | Actual | Projected | Growth | Proposed Division | Split SA1 |
|-------------------|-------------------------------|----------|--------|-----------|--------|-------------------|-----------|
| La Trobe | Belgrave - Selby | 2127409 | 220 | 228 | 3.64% | La Trobe | .. |
| | Belgrave - Selby | | 220 | 228 | | | .. |
| La Trobe | Monbulk - Silvan | 2127911 | 264 | 262 | -0.76% | La Trobe | .. |
| La Trobe | Monbulk - Silvan | 2127912 | 212 | 225 | 6.13% | La Trobe | .. |
| La Trobe | Monbulk - Silvan | 2127914 | 209 | 206 | -1.44% | La Trobe | .. |
| | Monbulk - Silvan | | 685 | 693 | | | .. |
| La Trobe | Yarra Valley | 2128639 | 69 | 71 | 2.90% | La Trobe | .. |
| | Yarra Valley | | 69 | 71 | | | .. |
| La Trobe | Beaconsfield - Officer | 2128701 | 364 | 384 | 5.49% | La Trobe | .. |
| La Trobe | Beaconsfield - Officer | 2128702 | 312 | 340 | 8.97% | La Trobe | .. |
| La Trobe | Beaconsfield - Officer | 2128703 | 312 | 323 | 3.53% | La Trobe | .. |
| La Trobe | Beaconsfield - Officer | 2128704 | 3 905 | 5 111 | 30.88% | La Trobe | .. |
| La Trobe | Beaconsfield - Officer | 2128705 | 407 | 429 | 5.41% | La Trobe | .. |
| La Trobe | Beaconsfield - Officer | 2128706 | 257 | 264 | 2.72% | La Trobe | .. |
| La Trobe | Beaconsfield - Officer | 2128707 | 430 | 477 | 10.93% | La Trobe | .. |
| La Trobe | Beaconsfield - Officer | 2128708 | 626 | 771 | 23.16% | La Trobe | .. |
| La Trobe | Beaconsfield - Officer | 2128709 | 546 | 596 | 9.16% | La Trobe | .. |
| La Trobe | Beaconsfield - Officer | 2128710 | 182 | 209 | 14.84% | La Trobe | .. |
| La Trobe | Beaconsfield - Officer | 2128711 | 337 | 349 | 3.56% | La Trobe | .. |
| La Trobe | Beaconsfield - Officer | 2128712 | 323 | 333 | 3.10% | La Trobe | .. |
| La Trobe | Beaconsfield - Officer | 2128713 | 289 | 318 | 10.03% | La Trobe | .. |
| La Trobe | Beaconsfield - Officer | 2128714 | 418 | 449 | 7.42% | La Trobe | .. |
| La Trobe | Beaconsfield - Officer | 2128715 | 175 | 195 | 11.43% | La Trobe | .. |
| La Trobe | Beaconsfield - Officer | 2128716 | 796 | 1 026 | 28.89% | La Trobe | .. |
| La Trobe | Beaconsfield - Officer | 2128717 | 279 | 299 | 7.17% | La Trobe | .. |
| | Beaconsfield - Officer | | 9 958 | 11 873 | | | .. |
| La Trobe | Emerald - Cockatoo | 2128902 | 319 | 333 | 4.39% | La Trobe | .. |
| La Trobe | Emerald - Cockatoo | 2128903 | 175 | 174 | -0.57% | La Trobe | .. |
| La Trobe | Emerald - Cockatoo | 2128904 | 352 | 358 | 1.70% | La Trobe | .. |
| La Trobe | Emerald - Cockatoo | 2128905 | 393 | 408 | 3.82% | La Trobe | .. |
| La Trobe | Emerald - Cockatoo | 2128906 | 240 | 249 | 3.75% | La Trobe | .. |
| La Trobe | Emerald - Cockatoo | 2128907 | 176 | 169 | -3.98% | La Trobe | .. |
| La Trobe | Emerald - Cockatoo | 2128908 | 253 | 258 | 1.98% | La Trobe | .. |
| La Trobe | Emerald - Cockatoo | 2128909 | 419 | 429 | 2.39% | La Trobe | .. |
| La Trobe | Emerald - Cockatoo | 2128910 | 413 | 411 | -0.48% | La Trobe | .. |
| La Trobe | Emerald - Cockatoo | 2128911 | 270 | 267 | -1.11% | La Trobe | .. |
| La Trobe | Emerald - Cockatoo | 2128912 | 300 | 319 | 6.33% | La Trobe | .. |
| La Trobe | Emerald - Cockatoo | 2128913 | 157 | 165 | 5.10% | La Trobe | .. |
| La Trobe | Emerald - Cockatoo | 2128914 | 384 | 398 | 3.65% | La Trobe | .. |
| La Trobe | Emerald - Cockatoo | 2128915 | 66 | 69 | 4.55% | La Trobe | .. |
| La Trobe | Emerald - Cockatoo | 2128916 | 251 | 246 | -1.99% | La Trobe | .. |
| La Trobe | Emerald - Cockatoo | 2128917 | 239 | 251 | 5.02% | La Trobe | .. |
| La Trobe | Emerald - Cockatoo | 2128918 | 397 | 396 | -0.25% | La Trobe | .. |
| La Trobe | Emerald - Cockatoo | 2128919 | 121 | 127 | 4.96% | La Trobe | .. |
| La Trobe | Emerald - Cockatoo | 2128920 | 247 | 250 | 1.21% | La Trobe | .. |
| La Trobe | Emerald - Cockatoo | 2128921 | 300 | 299 | -0.33% | La Trobe | .. |
| La Trobe | Emerald - Cockatoo | 2128922 | 202 | 201 | -0.50% | La Trobe | .. |
| La Trobe | Emerald - Cockatoo | 2128923 | 101 | 107 | 5.94% | La Trobe | .. |
| La Trobe | Emerald - Cockatoo | 2128924 | 142 | 152 | 7.04% | La Trobe | .. |
| La Trobe | Emerald - Cockatoo | 2128925 | 345 | 346 | 0.29% | La Trobe | .. |
| La Trobe | Emerald - Cockatoo | 2128926 | 262 | 264 | 0.76% | La Trobe | .. |
| La Trobe | Emerald - Cockatoo | 2128927 | 284 | 285 | 0.35% | La Trobe | .. |
| La Trobe | Emerald - Cockatoo | 2128928 | 181 | 188 | 3.87% | La Trobe | .. |
| La Trobe | Emerald - Cockatoo | 2128929 | 338 | 336 | -0.59% | La Trobe | .. |
| La Trobe | Emerald - Cockatoo | 2128930 | 150 | 154 | 2.67% | La Trobe | .. |
| La Trobe | Emerald - Cockatoo | 2128931 | 209 | 218 | 4.31% | La Trobe | .. |
| La Trobe | Emerald - Cockatoo | 2128932 | 287 | 283 | -1.39% | La Trobe | .. |
| La Trobe | Emerald - Cockatoo | 2128933 | 150 | 149 | -0.67% | La Trobe | .. |
| La Trobe | Emerald - Cockatoo | 2128934 | 364 | 379 | 4.12% | La Trobe | .. |

La Trobe

| Existing Division | SA2 Name | SA1 Code | Actual | Projected | Growth | Proposed Division | Split SA1 |
|-------------------|---------------------------|----------|--------|-----------|--------|-------------------|-----------|
| La Trobe | Emerald - Cockatoo | 2128935 | 326 | 348 | 6.75% | La Trobe | .. |
| La Trobe | Emerald - Cockatoo | 2128936 | 361 | 383 | 6.09% | La Trobe | .. |
| La Trobe | Emerald - Cockatoo | 2128938 | 299 | 315 | 5.35% | La Trobe | .. |
| La Trobe | Emerald - Cockatoo | 2128939 | 9 | 11 | 22.22% | La Trobe | .. |
| La Trobe | Emerald - Cockatoo | 2128940 | 125 | 123 | -1.60% | La Trobe | .. |
| La Trobe | Emerald - Cockatoo | 2128941 | 115 | 110 | -4.35% | La Trobe | .. |
| La Trobe | Emerald - Cockatoo | 2128942 | 211 | 211 | 0.00% | La Trobe | .. |
| La Trobe | Emerald - Cockatoo | 2128943 | 234 | 242 | 3.42% | La Trobe | .. |
| La Trobe | Emerald - Cockatoo | 2128944 | 201 | 202 | 0.50% | La Trobe | .. |
| La Trobe | Emerald - Cockatoo | 2128945 | 314 | 318 | 1.27% | La Trobe | .. |
| La Trobe | Emerald - Cockatoo | 2128946 | - | - | 0.00% | La Trobe | .. |
| La Trobe | Emerald - Cockatoo | 2128947 | 189 | 186 | -1.59% | La Trobe | .. |
| La Trobe | Emerald - Cockatoo | 2128948 | 245 | 242 | -1.22% | La Trobe | .. |
| La Trobe | Emerald - Cockatoo | 2128949 | 174 | 190 | 9.20% | La Trobe | .. |
| La Trobe | Emerald - Cockatoo | 2128950 | 158 | 165 | 4.43% | La Trobe | .. |
| La Trobe | Emerald - Cockatoo | 2128951 | 200 | 206 | 3.00% | La Trobe | .. |
| La Trobe | Emerald - Cockatoo | 2128952 | 185 | 184 | -0.54% | La Trobe | .. |
| La Trobe | Emerald - Cockatoo | 2128953 | 461 | 481 | 4.34% | La Trobe | .. |
| | Emerald - Cockatoo | | 12 294 | 12 555 | | | .. |
| La Trobe | Koo Wee Rup | 2129017 | 157 | 156 | -0.64% | La Trobe | .. |
| | Koo Wee Rup | | 157 | 156 | | | .. |
| La Trobe | Berwick - North | 2129301 | 427 | 427 | 0.00% | La Trobe | .. |
| La Trobe | Berwick - North | 2129302 | 302 | 305 | 0.99% | La Trobe | .. |
| La Trobe | Berwick - North | 2129303 | 230 | 239 | 3.91% | La Trobe | .. |
| La Trobe | Berwick - North | 2129304 | 288 | 284 | -1.39% | La Trobe | .. |
| La Trobe | Berwick - North | 2129305 | 215 | 225 | 4.65% | La Trobe | .. |
| La Trobe | Berwick - North | 2129306 | 313 | 311 | -0.64% | La Trobe | .. |
| La Trobe | Berwick - North | 2129307 | 646 | 660 | 2.17% | La Trobe | .. |
| La Trobe | Berwick - North | 2129308 | 332 | 346 | 4.22% | La Trobe | .. |
| La Trobe | Berwick - North | 2129309 | 484 | 481 | -0.62% | La Trobe | .. |
| La Trobe | Berwick - North | 2129310 | 283 | 277 | -2.12% | La Trobe | .. |
| La Trobe | Berwick - North | 2129311 | 410 | 413 | 0.73% | La Trobe | .. |
| La Trobe | Berwick - North | 2129312 | 313 | 309 | -1.28% | La Trobe | .. |
| La Trobe | Berwick - North | 2129313 | 210 | 221 | 5.24% | La Trobe | .. |
| La Trobe | Berwick - North | 2129314 | 614 | 649 | 5.70% | La Trobe | .. |
| La Trobe | Berwick - North | 2129315 | 298 | 316 | 6.04% | La Trobe | .. |
| La Trobe | Berwick - North | 2129316 | 342 | 339 | -0.88% | La Trobe | .. |
| La Trobe | Berwick - North | 2129317 | 300 | 302 | 0.67% | La Trobe | .. |
| La Trobe | Berwick - North | 2129318 | 393 | 402 | 2.29% | La Trobe | .. |
| La Trobe | Berwick - North | 2129319 | 354 | 368 | 3.95% | La Trobe | .. |
| La Trobe | Berwick - North | 2129320 | 348 | 345 | -0.86% | La Trobe | .. |
| La Trobe | Berwick - North | 2129321 | 284 | 291 | 2.46% | La Trobe | .. |
| La Trobe | Berwick - North | 2129322 | 189 | 187 | -1.06% | La Trobe | .. |
| La Trobe | Berwick - North | 2129323 | 266 | 265 | -0.38% | La Trobe | .. |
| La Trobe | Berwick - North | 2129324 | 454 | 461 | 1.54% | La Trobe | .. |
| La Trobe | Berwick - North | 2129325 | 339 | 363 | 7.08% | La Trobe | .. |
| La Trobe | Berwick - North | 2129326 | 301 | 310 | 2.99% | La Trobe | .. |
| La Trobe | Berwick - North | 2129327 | 397 | 401 | 1.01% | La Trobe | .. |
| La Trobe | Berwick - North | 2129328 | 283 | 287 | 1.41% | La Trobe | .. |
| La Trobe | Berwick - North | 2129329 | 376 | 377 | 0.27% | La Trobe | .. |
| La Trobe | Berwick - North | 2129330 | 541 | 546 | 0.92% | La Trobe | .. |
| La Trobe | Berwick - North | 2129331 | 330 | 351 | 6.36% | La Trobe | .. |
| La Trobe | Berwick - North | 2129332 | 459 | 458 | -0.22% | La Trobe | .. |
| La Trobe | Berwick - North | 2129333 | 295 | 298 | 1.02% | La Trobe | .. |
| La Trobe | Berwick - North | 2129334 | 413 | 415 | 0.48% | La Trobe | .. |
| La Trobe | Berwick - North | 2129335 | 532 | 575 | 8.08% | La Trobe | .. |
| La Trobe | Berwick - North | 2129336 | 225 | 223 | -0.89% | La Trobe | .. |
| La Trobe | Berwick - North | 2129337 | 123 | 132 | 7.32% | La Trobe | .. |
| La Trobe | Berwick - North | 2129338 | 256 | 252 | -1.56% | La Trobe | .. |

La Trobe

| Existing Division | SA2 Name | SA1 Code | Actual | Projected | Growth | Proposed Division | Split SA1 |
|-------------------|------------------------|----------|--------|-----------|--------|-------------------|-----------|
| La Trobe | Berwick - North | 2129339 | 168 | 170 | 1.19% | La Trobe | .. |
| La Trobe | Berwick - North | 2129340 | 293 | 306 | 4.44% | La Trobe | .. |
| La Trobe | Berwick - North | 2129341 | 252 | 259 | 2.78% | La Trobe | .. |
| La Trobe | Berwick - North | 2129342 | 403 | 402 | -0.25% | La Trobe | .. |
| La Trobe | Berwick - North | 2129343 | 335 | 333 | -0.60% | La Trobe | .. |
| La Trobe | Berwick - North | 2129344 | 256 | 261 | 1.95% | La Trobe | .. |
| La Trobe | Berwick - North | 2129345 | 155 | 154 | -0.65% | La Trobe | .. |
| La Trobe | Berwick - North | 2129346 | 293 | 290 | -1.02% | La Trobe | .. |
| La Trobe | Berwick - North | 2129347 | 218 | 233 | 6.88% | La Trobe | .. |
| La Trobe | Berwick - North | 2129348 | 175 | 175 | 0.00% | La Trobe | .. |
| La Trobe | Berwick - North | 2129349 | 158 | 157 | -0.63% | La Trobe | .. |
| La Trobe | Berwick - North | 2129350 | 228 | 232 | 1.75% | La Trobe | .. |
| La Trobe | Berwick - North | 2129351 | 467 | 529 | 13.28% | La Trobe | .. |
| La Trobe | Berwick - North | 2129352 | 166 | 171 | 3.01% | La Trobe | .. |
| | Berwick - North | | 16 732 | 17 083 | | | .. |
| La Trobe | Berwick - South | 2129404 | 211 | 218 | 3.32% | La Trobe | .. |
| La Trobe | Berwick - South | 2129405 | 363 | 368 | 1.38% | La Trobe | .. |
| La Trobe | Berwick - South | 2129406 | 676 | 711 | 5.18% | La Trobe | .. |
| La Trobe | Berwick - South | 2129408 | 356 | 382 | 7.30% | La Trobe | .. |
| La Trobe | Berwick - South | 2129409 | 443 | 510 | 15.12% | La Trobe | .. |
| La Trobe | Berwick - South | 2129410 | 518 | 525 | 1.35% | La Trobe | .. |
| La Trobe | Berwick - South | 2129411 | 356 | 368 | 3.37% | La Trobe | .. |
| La Trobe | Berwick - South | 2129412 | 187 | 189 | 1.07% | La Trobe | .. |
| La Trobe | Berwick - South | 2129413 | 145 | 144 | -0.69% | La Trobe | .. |
| La Trobe | Berwick - South | 2129414 | 378 | 395 | 4.50% | La Trobe | .. |
| La Trobe | Berwick - South | 2129415 | 220 | 220 | 0.00% | La Trobe | .. |
| La Trobe | Berwick - South | 2129416 | 230 | 230 | 0.00% | La Trobe | .. |
| La Trobe | Berwick - South | 2129417 | 329 | 345 | 4.86% | La Trobe | .. |
| La Trobe | Berwick - South | 2129418 | 312 | 318 | 1.92% | La Trobe | .. |
| La Trobe | Berwick - South | 2129419 | 275 | 288 | 4.73% | La Trobe | .. |
| La Trobe | Berwick - South | 2129420 | 277 | 290 | 4.69% | La Trobe | .. |
| La Trobe | Berwick - South | 2129421 | 237 | 245 | 3.38% | La Trobe | .. |
| La Trobe | Berwick - South | 2129422 | 411 | 423 | 2.92% | La Trobe | .. |
| La Trobe | Berwick - South | 2129423 | 498 | 531 | 6.63% | La Trobe | .. |
| La Trobe | Berwick - South | 2129424 | 196 | 197 | 0.51% | La Trobe | .. |
| La Trobe | Berwick - South | 2129425 | 199 | 199 | 0.00% | La Trobe | .. |
| La Trobe | Berwick - South | 2129426 | 316 | 343 | 8.54% | La Trobe | .. |
| La Trobe | Berwick - South | 2129427 | 231 | 238 | 3.03% | La Trobe | .. |
| La Trobe | Berwick - South | 2129431 | 394 | 408 | 3.55% | La Trobe | .. |
| La Trobe | Berwick - South | 2129432 | 350 | 357 | 2.00% | La Trobe | .. |
| La Trobe | Berwick - South | 2129433 | 163 | 173 | 6.13% | La Trobe | .. |
| La Trobe | Berwick - South | 2129434 | 206 | 208 | 0.97% | La Trobe | .. |
| La Trobe | Berwick - South | 2129435 | 148 | 156 | 5.41% | La Trobe | .. |
| La Trobe | Berwick - South | 2129438 | 488 | 521 | 6.76% | La Trobe | .. |
| | Berwick - South | | 9 113 | 9 500 | | | .. |
| La Trobe | Narre Warren | 2129805 | 297 | 307 | 3.37% | La Trobe | .. |
| La Trobe | Narre Warren | 2129806 | 225 | 229 | 1.78% | La Trobe | .. |
| La Trobe | Narre Warren | 2129807 | 228 | 236 | 3.51% | La Trobe | .. |
| La Trobe | Narre Warren | 2129812 | 354 | 359 | 1.41% | La Trobe | .. |
| La Trobe | Narre Warren | 2129813 | 230 | 235 | 2.17% | La Trobe | .. |
| La Trobe | Narre Warren | 2129814 | 391 | 413 | 5.63% | La Trobe | .. |
| La Trobe | Narre Warren | 2129823 | - | - | 0.00% | La Trobe | .. |
| La Trobe | Narre Warren | 2129824 | 325 | 328 | 0.92% | La Trobe | .. |
| La Trobe | Narre Warren | 2129825 | 366 | 407 | 11.20% | La Trobe | .. |
| La Trobe | Narre Warren | 2129829 | 328 | 332 | 1.22% | La Trobe | .. |
| La Trobe | Narre Warren | 2129830 | 267 | 266 | -0.37% | La Trobe | .. |
| La Trobe | Narre Warren | 2129831 | 285 | 297 | 4.21% | La Trobe | .. |
| La Trobe | Narre Warren | 2129832 | - | - | 0.00% | La Trobe | .. |
| La Trobe | Narre Warren | 2129836 | 321 | 324 | 0.93% | La Trobe | .. |

La Trobe

| Existing Division | SA2 Name | SA1 Code | Actual | Projected | Growth | Proposed Division | Split SA1 |
|----------------------|---------------------------|----------|--------|-----------|--------|-------------------|-----------|
| La Trobe | Narre Warren | 2129837 | 413 | 420 | 1.69% | La Trobe | .. |
| La Trobe | Narre Warren | 2129838 | 276 | 290 | 5.07% | La Trobe | .. |
| La Trobe | Narre Warren | 2129839 | 382 | 393 | 2.88% | La Trobe | .. |
| La Trobe | Narre Warren | 2129840 | 511 | 530 | 3.72% | La Trobe | .. |
| La Trobe | Narre Warren | 2129841 | 269 | 268 | -0.37% | La Trobe | .. |
| La Trobe | Narre Warren | 2129842 | 227 | 231 | 1.76% | La Trobe | .. |
| La Trobe | Narre Warren | 2129843 | 397 | 411 | 3.53% | La Trobe | .. |
| La Trobe | Narre Warren | 2129844 | 338 | 374 | 10.65% | La Trobe | .. |
| La Trobe | Narre Warren | 2129845 | 298 | 293 | -1.68% | La Trobe | .. |
| La Trobe | Narre Warren | 2129846 | 343 | 342 | -0.29% | La Trobe | .. |
| La Trobe | Narre Warren | 2129848 | 325 | 324 | -0.31% | La Trobe | .. |
| La Trobe | Narre Warren | 2129849 | 370 | 375 | 1.35% | La Trobe | .. |
| La Trobe | Narre Warren | 2129850 | 628 | 735 | 17.04% | La Trobe | .. |
| La Trobe | Narre Warren | 2129852 | 286 | 297 | 3.85% | La Trobe | .. |
| La Trobe | Narre Warren | 2129859 | 188 | 187 | -0.53% | La Trobe | .. |
| La Trobe | Narre Warren | 2129864 | 205 | 210 | 2.44% | La Trobe | .. |
| | Narre Warren | | 9 073 | 9 413 | | | .. |
| La Trobe | Narre Warren North | 2129901 | 284 | 277 | -2.46% | La Trobe | .. |
| La Trobe | Narre Warren North | 2129902 | 207 | 212 | 2.42% | La Trobe | .. |
| La Trobe | Narre Warren North | 2129907 | 586 | 633 | 8.02% | La Trobe | .. |
| La Trobe | Narre Warren North | 2129908 | 174 | 182 | 4.60% | La Trobe | .. |
| La Trobe | Narre Warren North | 2129909 | 311 | 310 | -0.32% | La Trobe | .. |
| La Trobe | Narre Warren North | 2129910 | 401 | 420 | 4.74% | La Trobe | .. |
| La Trobe | Narre Warren North | 2129913 | 377 | 381 | 1.06% | La Trobe | .. |
| La Trobe | Narre Warren North | 2129914 | 495 | 519 | 4.85% | La Trobe | .. |
| | Narre Warren North | | 2 835 | 2 934 | | | .. |
| La Trobe | Narre Warren South | 2130717 | 381 | 390 | 2.36% | La Trobe | .. |
| La Trobe | Narre Warren South | 2130720 | 382 | 384 | 0.52% | La Trobe | .. |
| La Trobe | Narre Warren South | 2130721 | 305 | 307 | 0.66% | La Trobe | .. |
| La Trobe | Narre Warren South | 2130722 | 242 | 255 | 5.37% | La Trobe | .. |
| La Trobe | Narre Warren South | 2130723 | 221 | 224 | 1.36% | La Trobe | .. |
| La Trobe | Narre Warren South | 2130724 | 356 | 349 | -1.97% | La Trobe | .. |
| La Trobe | Narre Warren South | 2130759 | 278 | 295 | 6.12% | La Trobe | .. |
| | Narre Warren South | | 2 165 | 2 204 | | | .. |
| From La Trobe | | | 63 301 | 66 710 | | | .. |
| Holt | Narre Warren | 2129801 | 263 | 259 | -1.52% | La Trobe | .. |
| Holt | Narre Warren | 2129809 | 253 | 258 | 1.98% | La Trobe | .. |
| Holt | Narre Warren | 2129810 | 338 | 351 | 3.85% | La Trobe | .. |
| Holt | Narre Warren | 2129811 | 295 | 294 | -0.34% | La Trobe | .. |
| Holt | Narre Warren | 2129815 | 382 | 393 | 2.88% | La Trobe | .. |
| Holt | Narre Warren | 2129816 | 241 | 241 | 0.00% | La Trobe | .. |
| Holt | Narre Warren | 2129817 | 170 | 186 | 9.41% | La Trobe | .. |
| Holt | Narre Warren | 2129818 | 395 | 404 | 2.28% | La Trobe | .. |
| Holt | Narre Warren | 2129819 | 132 | 139 | 5.30% | La Trobe | .. |
| Holt | Narre Warren | 2129820 | 211 | 212 | 0.47% | La Trobe | .. |
| Holt | Narre Warren | 2129826 | 319 | 325 | 1.88% | La Trobe | .. |
| Holt | Narre Warren | 2129827 | 312 | 316 | 1.28% | La Trobe | .. |
| Holt | Narre Warren | 2129828 | 258 | 259 | 0.39% | La Trobe | .. |
| Holt | Narre Warren | 2129851 | 224 | 224 | 0.00% | La Trobe | .. |
| Holt | Narre Warren | 2129857 | 299 | 299 | 0.00% | La Trobe | .. |
| Holt | Narre Warren | 2129858 | 159 | 163 | 2.52% | La Trobe | .. |
| Holt | Narre Warren | 2129861 | 125 | 130 | 4.00% | La Trobe | .. |
| Holt | Narre Warren | 2129862 | 221 | 218 | -1.36% | La Trobe | .. |
| Holt | Narre Warren | 2129863 | 168 | 167 | -0.60% | La Trobe | .. |
| | Narre Warren | | 4 765 | 4 838 | | | .. |
| Holt | Narre Warren North | 2129903 | 269 | 280 | 4.09% | La Trobe | .. |
| Holt | Narre Warren North | 2129904 | 300 | 315 | 5.00% | La Trobe | .. |
| Holt | Narre Warren North | 2129905 | 183 | 194 | 6.01% | La Trobe | .. |
| Holt | Narre Warren North | 2129906 | 283 | 294 | 3.89% | La Trobe | .. |

La Trobe

| Existing Division | SA2 Name | SA1 Code | Actual | Projected | Growth | Proposed Division | Split SA1 |
|-------------------|---------------------------|----------|--------------|--------------|--------|-------------------|-----------|
| Holt | Narre Warren North | 2129908 | 122 | 127 | 4.10% | La Trobe | .. |
| Holt | Narre Warren North | 2129911 | 476 | 499 | 4.83% | La Trobe | .. |
| Holt | Narre Warren North | 2129912 | 303 | 316 | 4.29% | La Trobe | .. |
| Holt | Narre Warren North | 2129915 | 268 | 269 | 0.37% | La Trobe | .. |
| Holt | Narre Warren North | 2129916 | 206 | 222 | 7.77% | La Trobe | .. |
| Holt | Narre Warren North | 2129917 | 190 | 203 | 6.84% | La Trobe | .. |
| Holt | Narre Warren North | 2129918 | 273 | 307 | 12.45% | La Trobe | .. |
| | Narre Warren North | | 2 873 | 3 026 | | | .. |
| From Holt | | | 7 638 | 7 864 | | | .. |
| McMillan | Bunyip - Garfield | 2128822 | 224 | 227 | 1.34% | La Trobe | .. |
| | Bunyip - Garfield | | 224 | 227 | | | .. |
| McMillan | Emerald - Cockatoo | 2128923 | 119 | 126 | 5.88% | La Trobe | .. |
| McMillan | Emerald - Cockatoo | 2128928 | 144 | 150 | 4.17% | La Trobe | .. |
| McMillan | Emerald - Cockatoo | 2128936 | 20 | 21 | 5.00% | La Trobe | .. |
| McMillan | Emerald - Cockatoo | 2128937 | 350 | 367 | 4.86% | La Trobe | .. |
| | Emerald - Cockatoo | | 633 | 664 | | | .. |
| McMillan | Koo Wee Rup | 2129006 | 183 | 188 | 2.73% | La Trobe | .. |
| | Koo Wee Rup | | 183 | 188 | | | .. |
| McMillan | Pakenham - North | 2129101 | 952 | 1 011 | 6.20% | La Trobe | .. |
| McMillan | Pakenham - North | 2129102 | 757 | 788 | 4.10% | La Trobe | .. |
| McMillan | Pakenham - North | 2129103 | 595 | 636 | 6.89% | La Trobe | .. |
| McMillan | Pakenham - North | 2129104 | 450 | 490 | 8.89% | La Trobe | .. |
| McMillan | Pakenham - North | 2129105 | 396 | 406 | 2.53% | La Trobe | .. |
| McMillan | Pakenham - North | 2129106 | 1 487 | 1 752 | 17.82% | La Trobe | .. |
| McMillan | Pakenham - North | 2129107 | 695 | 785 | 12.95% | La Trobe | .. |
| McMillan | Pakenham - North | 2129108 | 1 517 | 1 907 | 25.71% | La Trobe | .. |
| McMillan | Pakenham - North | 2129109 | 349 | 358 | 2.58% | La Trobe | .. |
| McMillan | Pakenham - North | 2129110 | 383 | 405 | 5.74% | La Trobe | .. |
| McMillan | Pakenham - North | 2129111 | 278 | 278 | 0.00% | La Trobe | .. |
| McMillan | Pakenham - North | 2129112 | 6 | 6 | 0.00% | La Trobe | .. |
| McMillan | Pakenham - North | 2129113 | 199 | 207 | 4.02% | La Trobe | .. |
| McMillan | Pakenham - North | 2129114 | 279 | 289 | 3.58% | La Trobe | .. |
| McMillan | Pakenham - North | 2129115 | 383 | 399 | 4.18% | La Trobe | .. |
| McMillan | Pakenham - North | 2129116 | 320 | 316 | -1.25% | La Trobe | .. |
| McMillan | Pakenham - North | 2129117 | 376 | 405 | 7.71% | La Trobe | .. |
| McMillan | Pakenham - North | 2129118 | 419 | 458 | 9.31% | La Trobe | .. |
| McMillan | Pakenham - North | 2129119 | 199 | 211 | 6.03% | La Trobe | .. |
| McMillan | Pakenham - North | 2129120 | 1 354 | 1 429 | 5.54% | La Trobe | .. |
| McMillan | Pakenham - North | 2129121 | 329 | 335 | 1.82% | La Trobe | .. |
| | Pakenham - North | | 11 723 | 12 871 | | | .. |
| McMillan | Pakenham - South | 2129201 | 727 | 841 | 15.68% | La Trobe | .. |
| McMillan | Pakenham - South | 2129202 | 841 | 836 | -0.59% | La Trobe | .. |
| McMillan | Pakenham - South | 2129203 | 938 | 945 | 0.75% | La Trobe | .. |
| McMillan | Pakenham - South | 2129204 | 452 | 450 | -0.44% | La Trobe | .. |
| McMillan | Pakenham - South | 2129205 | 695 | 708 | 1.87% | La Trobe | .. |
| McMillan | Pakenham - South | 2129206 | 254 | 250 | -1.57% | La Trobe | .. |
| McMillan | Pakenham - South | 2129207 | 449 | 481 | 7.13% | La Trobe | .. |
| McMillan | Pakenham - South | 2129208 | 313 | 329 | 5.11% | La Trobe | .. |
| McMillan | Pakenham - South | 2129209 | 324 | 338 | 4.32% | La Trobe | .. |
| McMillan | Pakenham - South | 2129210 | 362 | 360 | -0.55% | La Trobe | .. |
| McMillan | Pakenham - South | 2129211 | 480 | 497 | 3.54% | La Trobe | .. |
| McMillan | Pakenham - South | 2129212 | 387 | 405 | 4.65% | La Trobe | .. |
| McMillan | Pakenham - South | 2129213 | 126 | 123 | -2.38% | La Trobe | .. |
| McMillan | Pakenham - South | 2129214 | 267 | 264 | -1.12% | La Trobe | .. |
| McMillan | Pakenham - South | 2129215 | 377 | 393 | 4.24% | La Trobe | .. |
| McMillan | Pakenham - South | 2129216 | 481 | 508 | 5.61% | La Trobe | .. |
| McMillan | Pakenham - South | 2129217 | 332 | 336 | 1.20% | La Trobe | .. |
| McMillan | Pakenham - South | 2129218 | 268 | 264 | -1.49% | La Trobe | .. |
| McMillan | Pakenham - South | 2129219 | 384 | 389 | 1.30% | La Trobe | .. |

La Trobe

| Existing Division | SA2 Name | SA1 Code | Actual | Projected | Growth | Proposed Division | Split SA1 |
|-----------------------|-------------------------|----------|---------|-----------|--------|-------------------|-----------|
| McMillan | Pakenham - South | 2129220 | 313 | 315 | 0.64% | La Trobe | .. |
| McMillan | Pakenham - South | 2129221 | 294 | 293 | -0.34% | La Trobe | .. |
| McMillan | Pakenham - South | 2129222 | 336 | 335 | -0.30% | La Trobe | .. |
| McMillan | Pakenham - South | 2129223 | 226 | 235 | 3.98% | La Trobe | .. |
| McMillan | Pakenham - South | 2129224 | 751 | 817 | 8.79% | La Trobe | .. |
| McMillan | Pakenham - South | 2129225 | 269 | 267 | -0.74% | La Trobe | .. |
| McMillan | Pakenham - South | 2129226 | 924 | 1 033 | 11.80% | La Trobe | .. |
| McMillan | Pakenham - South | 2129227 | 394 | 407 | 3.30% | La Trobe | .. |
| McMillan | Pakenham - South | 2129228 | 473 | 481 | 1.69% | La Trobe | .. |
| McMillan | Pakenham - South | 2129229 | 200 | 214 | 7.00% | La Trobe | .. |
| McMillan | Pakenham - South | 2129230 | 219 | 221 | 0.91% | La Trobe | .. |
| McMillan | Pakenham - South | 2129231 | 289 | 289 | 0.00% | La Trobe | .. |
| McMillan | Pakenham - South | 2129232 | 149 | 152 | 2.01% | La Trobe | .. |
| McMillan | Pakenham - South | 2129233 | 259 | 266 | 2.70% | La Trobe | .. |
| McMillan | Pakenham - South | 2129234 | 4 032 | 4 888 | 21.23% | La Trobe | .. |
| McMillan | Pakenham - South | 2129235 | 242 | 239 | -1.24% | La Trobe | .. |
| McMillan | Pakenham - South | 2129236 | 164 | 177 | 7.93% | La Trobe | .. |
| | Pakenham - South | | 17 991 | 19 346 | | | .. |
| From McMillan | | | 30 754 | 33 296 | | | .. |
| La Trobe Total | | | 101 693 | 107 870 | | | .. |

Lalor

| Existing Division | SA2 Name | SA1 Code | Actual | Projected | Growth | Proposed Division | Split SA1 |
|-------------------|---------------------------------|----------|---------------|---------------|--------|-------------------|-----------|
| Lalor | Hoppers Crossing - North | 2136101 | 286 | 284 | -0.70% | Lalor | .. |
| Lalor | Hoppers Crossing - North | 2136102 | 214 | 216 | 0.93% | Lalor | .. |
| Lalor | Hoppers Crossing - North | 2136103 | 402 | 408 | 1.49% | Lalor | .. |
| Lalor | Hoppers Crossing - North | 2136104 | 284 | 286 | 0.70% | Lalor | .. |
| Lalor | Hoppers Crossing - North | 2136105 | 370 | 370 | 0.00% | Lalor | .. |
| Lalor | Hoppers Crossing - North | 2136106 | 227 | 229 | 0.88% | Lalor | .. |
| Lalor | Hoppers Crossing - North | 2136107 | 181 | 188 | 3.87% | Lalor | .. |
| Lalor | Hoppers Crossing - North | 2136108 | 263 | 266 | 1.14% | Lalor | .. |
| Lalor | Hoppers Crossing - North | 2136109 | 175 | 179 | 2.29% | Lalor | .. |
| Lalor | Hoppers Crossing - North | 2136110 | 263 | 276 | 4.94% | Lalor | .. |
| Lalor | Hoppers Crossing - North | 2136111 | 206 | 211 | 2.43% | Lalor | .. |
| Lalor | Hoppers Crossing - North | 2136112 | 224 | 224 | 0.00% | Lalor | .. |
| Lalor | Hoppers Crossing - North | 2136113 | 208 | 209 | 0.48% | Lalor | .. |
| Lalor | Hoppers Crossing - North | 2136114 | 362 | 370 | 2.21% | Lalor | .. |
| Lalor | Hoppers Crossing - North | 2136115 | 266 | 282 | 6.02% | Lalor | .. |
| Lalor | Hoppers Crossing - North | 2136116 | 217 | 215 | -0.92% | Lalor | .. |
| Lalor | Hoppers Crossing - North | 2136117 | 254 | 255 | 0.39% | Lalor | .. |
| Lalor | Hoppers Crossing - North | 2136118 | 238 | 239 | 0.42% | Lalor | .. |
| Lalor | Hoppers Crossing - North | 2136119 | 318 | 321 | 0.94% | Lalor | .. |
| Lalor | Hoppers Crossing - North | 2136120 | 200 | 199 | -0.50% | Lalor | .. |
| Lalor | Hoppers Crossing - North | 2136121 | 255 | 255 | 0.00% | Lalor | .. |
| Lalor | Hoppers Crossing - North | 2136122 | 360 | 363 | 0.83% | Lalor | .. |
| Lalor | Hoppers Crossing - North | 2136123 | 217 | 216 | -0.46% | Lalor | .. |
| Lalor | Hoppers Crossing - North | 2136124 | 369 | 386 | 4.61% | Lalor | .. |
| Lalor | Hoppers Crossing - North | 2136125 | 9 | 9 | 0.00% | Lalor | .. |
| Lalor | Hoppers Crossing - North | 2136126 | 529 | 534 | 0.95% | Lalor | .. |
| Lalor | Hoppers Crossing - North | 2136127 | 311 | 315 | 1.29% | Lalor | .. |
| Lalor | Hoppers Crossing - North | 2136128 | 243 | 242 | -0.41% | Lalor | .. |
| Lalor | Hoppers Crossing - North | 2136129 | 268 | 269 | 0.37% | Lalor | .. |
| Lalor | Hoppers Crossing - North | 2136130 | 255 | 254 | -0.39% | Lalor | .. |
| Lalor | Hoppers Crossing - North | 2136131 | 345 | 344 | -0.29% | Lalor | .. |
| Lalor | Hoppers Crossing - North | 2136132 | 327 | 332 | 1.53% | Lalor | .. |
| Lalor | Hoppers Crossing - North | 2136133 | 361 | 363 | 0.55% | Lalor | .. |
| Lalor | Hoppers Crossing - North | 2136134 | 241 | 244 | 1.24% | Lalor | .. |
| Lalor | Hoppers Crossing - North | 2136135 | 279 | 280 | 0.36% | Lalor | .. |
| Lalor | Hoppers Crossing - North | 2136136 | 241 | 241 | 0.00% | Lalor | .. |
| Lalor | Hoppers Crossing - North | 2136137 | 353 | 357 | 1.13% | Lalor | .. |
| Lalor | Hoppers Crossing - North | 2136138 | 228 | 229 | 0.44% | Lalor | .. |
| Lalor | Hoppers Crossing - North | 2136139 | 153 | 151 | -1.31% | Lalor | .. |
| Lalor | Hoppers Crossing - North | 2136140 | 249 | 247 | -0.80% | Lalor | .. |
| Lalor | Hoppers Crossing - North | 2136141 | 284 | 287 | 1.06% | Lalor | .. |
| Lalor | Hoppers Crossing - North | 2136142 | 232 | 233 | 0.43% | Lalor | .. |
| Lalor | Hoppers Crossing - North | 2136143 | 336 | 337 | 0.30% | Lalor | .. |
| Lalor | Hoppers Crossing - North | 2136144 | 249 | 257 | 3.21% | Lalor | .. |
| Lalor | Hoppers Crossing - North | 2136145 | 229 | 224 | -2.18% | Lalor | .. |
| Lalor | Hoppers Crossing - North | 2136146 | 220 | 221 | 0.45% | Lalor | .. |
| Lalor | Hoppers Crossing - North | 2136147 | 284 | 283 | -0.35% | Lalor | .. |
| Lalor | Hoppers Crossing - North | 2136148 | 204 | 206 | 0.98% | Lalor | .. |
| | Hoppers Crossing - North | | 12 789 | 12 906 | | | .. |
| Lalor | Hoppers Crossing - South | 2136201 | 403 | 397 | -1.49% | Lalor | .. |
| Lalor | Hoppers Crossing - South | 2136202 | 390 | 407 | 4.36% | Lalor | .. |
| Lalor | Hoppers Crossing - South | 2136203 | 237 | 246 | 3.80% | Lalor | .. |
| Lalor | Hoppers Crossing - South | 2136204 | 250 | 254 | 1.60% | Lalor | .. |
| Lalor | Hoppers Crossing - South | 2136205 | 290 | 294 | 1.38% | Lalor | .. |
| Lalor | Hoppers Crossing - South | 2136206 | 191 | 193 | 1.05% | Lalor | .. |
| Lalor | Hoppers Crossing - South | 2136207 | 210 | 208 | -0.95% | Lalor | .. |
| Lalor | Hoppers Crossing - South | 2136208 | 290 | 299 | 3.10% | Lalor | .. |
| Lalor | Hoppers Crossing - South | 2136209 | 231 | 236 | 2.16% | Lalor | .. |
| Lalor | Hoppers Crossing - South | 2136210 | 282 | 283 | 0.35% | Lalor | .. |

Lalor

| Existing Division | SA2 Name | SA1 Code | Actual | Projected | Growth | Proposed Division | Split SA1 |
|-------------------|---------------------------------|----------|--------|-----------|--------|-------------------|-----------|
| Lalor | Hoppers Crossing - South | 2136211 | 254 | 259 | 1.97% | Lalor | .. |
| Lalor | Hoppers Crossing - South | 2136212 | 249 | 247 | -0.80% | Lalor | .. |
| Lalor | Hoppers Crossing - South | 2136213 | 246 | 245 | -0.41% | Lalor | .. |
| Lalor | Hoppers Crossing - South | 2136214 | 240 | 243 | 1.25% | Lalor | .. |
| Lalor | Hoppers Crossing - South | 2136215 | 204 | 210 | 2.94% | Lalor | .. |
| Lalor | Hoppers Crossing - South | 2136216 | 142 | 145 | 2.11% | Lalor | .. |
| Lalor | Hoppers Crossing - South | 2136217 | 347 | 355 | 2.31% | Lalor | .. |
| Lalor | Hoppers Crossing - South | 2136218 | 297 | 298 | 0.34% | Lalor | .. |
| Lalor | Hoppers Crossing - South | 2136219 | 321 | 318 | -0.93% | Lalor | .. |
| Lalor | Hoppers Crossing - South | 2136220 | 161 | 161 | 0.00% | Lalor | .. |
| Lalor | Hoppers Crossing - South | 2136221 | 240 | 240 | 0.00% | Lalor | .. |
| Lalor | Hoppers Crossing - South | 2136222 | 192 | 200 | 4.17% | Lalor | .. |
| Lalor | Hoppers Crossing - South | 2136223 | 189 | 194 | 2.65% | Lalor | .. |
| Lalor | Hoppers Crossing - South | 2136224 | 235 | 232 | -1.28% | Lalor | .. |
| Lalor | Hoppers Crossing - South | 2136225 | 280 | 282 | 0.71% | Lalor | .. |
| Lalor | Hoppers Crossing - South | 2136226 | 163 | 163 | 0.00% | Lalor | .. |
| Lalor | Hoppers Crossing - South | 2136227 | 314 | 319 | 1.59% | Lalor | .. |
| Lalor | Hoppers Crossing - South | 2136228 | 226 | 235 | 3.98% | Lalor | .. |
| Lalor | Hoppers Crossing - South | 2136229 | 205 | 215 | 4.88% | Lalor | .. |
| Lalor | Hoppers Crossing - South | 2136230 | 319 | 325 | 1.88% | Lalor | .. |
| Lalor | Hoppers Crossing - South | 2136231 | 322 | 324 | 0.62% | Lalor | .. |
| Lalor | Hoppers Crossing - South | 2136232 | 222 | 228 | 2.70% | Lalor | .. |
| Lalor | Hoppers Crossing - South | 2136233 | 278 | 287 | 3.24% | Lalor | .. |
| Lalor | Hoppers Crossing - South | 2136234 | 271 | 269 | -0.74% | Lalor | .. |
| Lalor | Hoppers Crossing - South | 2136235 | 399 | 406 | 1.75% | Lalor | .. |
| Lalor | Hoppers Crossing - South | 2136236 | 219 | 221 | 0.91% | Lalor | .. |
| Lalor | Hoppers Crossing - South | 2136237 | 177 | 176 | -0.56% | Lalor | .. |
| Lalor | Hoppers Crossing - South | 2136238 | 224 | 230 | 2.68% | Lalor | .. |
| Lalor | Hoppers Crossing - South | 2136239 | 240 | 243 | 1.25% | Lalor | .. |
| Lalor | Hoppers Crossing - South | 2136240 | 268 | 270 | 0.75% | Lalor | .. |
| Lalor | Hoppers Crossing - South | 2136241 | 270 | 278 | 2.96% | Lalor | .. |
| Lalor | Hoppers Crossing - South | 2136242 | 218 | 215 | -1.38% | Lalor | .. |
| Lalor | Hoppers Crossing - South | 2136243 | 241 | 247 | 2.49% | Lalor | .. |
| Lalor | Hoppers Crossing - South | 2136244 | 137 | 143 | 4.38% | Lalor | .. |
| Lalor | Hoppers Crossing - South | 2136245 | 268 | 279 | 4.10% | Lalor | .. |
| Lalor | Hoppers Crossing - South | 2136246 | 249 | 252 | 1.20% | Lalor | .. |
| Lalor | Hoppers Crossing - South | 2136247 | 232 | 232 | 0.00% | Lalor | .. |
| Lalor | Hoppers Crossing - South | 2136248 | 222 | 220 | -0.90% | Lalor | .. |
| Lalor | Hoppers Crossing - South | 2136249 | 216 | 220 | 1.85% | Lalor | .. |
| Lalor | Hoppers Crossing - South | 2136250 | 180 | 184 | 2.22% | Lalor | .. |
| | Hoppers Crossing - South | | 12 451 | 12 627 | | | .. |
| Lalor | Laverton | 2136301 | 179 | 187 | 4.47% | Lalor | .. |
| Lalor | Laverton | 2136302 | 271 | 271 | 0.00% | Lalor | .. |
| Lalor | Laverton | 2136303 | 191 | 204 | 6.81% | Lalor | .. |
| Lalor | Laverton | 2136304 | 3 | 3 | 0.00% | Lalor | .. |
| Lalor | Laverton | 2136305 | 2 074 | 2 634 | 27.00% | Lalor | .. |
| Lalor | Laverton | 2136306 | 235 | 247 | 5.11% | Lalor | .. |
| Lalor | Laverton | 2136307 | 24 | 24 | 0.00% | Lalor | .. |
| Lalor | Laverton | 2136308 | 235 | 235 | 0.00% | Lalor | .. |
| Lalor | Laverton | 2136309 | 257 | 256 | -0.39% | Lalor | .. |
| Lalor | Laverton | 2136310 | 223 | 228 | 2.24% | Lalor | .. |
| Lalor | Laverton | 2136311 | 200 | 215 | 7.50% | Lalor | .. |
| Lalor | Laverton | 2136312 | 171 | 172 | 0.58% | Lalor | .. |
| Lalor | Laverton | 2136313 | 298 | 320 | 7.38% | Lalor | .. |
| | Laverton | | 4 361 | 4 996 | | | .. |
| Lalor | Point Cook | 2136411 | 5 414 | 6 544 | 20.87% | Lalor | .. |
| Lalor | Point Cook | 2136437 | 1 128 | 1 165 | 3.28% | Lalor | .. |
| | Point Cook | | 6 542 | 7 709 | | | .. |
| Lalor | Tarneit | 2136501 | 494 | 563 | 13.97% | Lalor | .. |

Lalor

| Existing Division | SA2 Name | SA1 Code | Actual | Projected | Growth | Proposed Division | Split SA1 |
|-------------------|------------------|----------|--------|-----------|---------|-------------------|-----------|
| Lalor | Tarneit | 2136502 | 514 | 576 | 12.06% | Lalor | .. |
| Lalor | Tarneit | 2136503 | 663 | 780 | 17.65% | Lalor | .. |
| Lalor | Tarneit | 2136504 | 391 | 436 | 11.51% | Lalor | .. |
| Lalor | Tarneit | 2136505 | 1 265 | 1 536 | 21.42% | Lalor | .. |
| Lalor | Tarneit | 2136506 | 1 713 | 2 112 | 23.29% | Lalor | .. |
| Lalor | Tarneit | 2136507 | 284 | 298 | 4.93% | Lalor | .. |
| Lalor | Tarneit | 2136508 | 125 | 125 | 0.00% | Lalor | .. |
| Lalor | Tarneit | 2136509 | 247 | 268 | 8.50% | Lalor | .. |
| Lalor | Tarneit | 2136510 | 407 | 422 | 3.69% | Lalor | .. |
| Lalor | Tarneit | 2136511 | 377 | 399 | 5.84% | Lalor | .. |
| Lalor | Tarneit | 2136512 | 567 | 612 | 7.94% | Lalor | .. |
| Lalor | Tarneit | 2136513 | 298 | 316 | 6.04% | Lalor | .. |
| Lalor | Tarneit | 2136514 | 188 | 189 | 0.53% | Lalor | .. |
| Lalor | Tarneit | 2136515 | 138 | 147 | 6.52% | Lalor | .. |
| Lalor | Tarneit | 2136516 | 350 | 372 | 6.29% | Lalor | .. |
| Lalor | Tarneit | 2136517 | 464 | 524 | 12.93% | Lalor | .. |
| Lalor | Tarneit | 2136518 | 197 | 202 | 2.54% | Lalor | .. |
| Lalor | Tarneit | 2136519 | 171 | 179 | 4.68% | Lalor | .. |
| Lalor | Tarneit | 2136520 | 273 | 301 | 10.26% | Lalor | .. |
| Lalor | Tarneit | 2136521 | 233 | 242 | 3.86% | Lalor | .. |
| Lalor | Tarneit | 2136522 | 699 | 762 | 9.01% | Lalor | .. |
| Lalor | Tarneit | 2136523 | 420 | 451 | 7.38% | Lalor | .. |
| Lalor | Tarneit | 2136524 | 2 511 | 3 022 | 20.35% | Lalor | .. |
| Lalor | Tarneit | 2136525 | 239 | 259 | 8.37% | Lalor | .. |
| Lalor | Tarneit | 2136526 | 201 | 210 | 4.48% | Lalor | .. |
| Lalor | Tarneit | 2136527 | 216 | 230 | 6.48% | Lalor | .. |
| Lalor | Tarneit | 2136528 | 359 | 370 | 3.06% | Lalor | .. |
| Lalor | Tarneit | 2136529 | 290 | 298 | 2.76% | Lalor | .. |
| Lalor | Tarneit | 2136530 | 1 094 | 1 284 | 17.37% | Lalor | .. |
| Lalor | Tarneit | 2136531 | 594 | 635 | 6.90% | Lalor | .. |
| Lalor | Tarneit | 2136532 | 566 | 574 | 1.41% | Lalor | .. |
| Lalor | Tarneit | 2136533 | 293 | 314 | 7.17% | Lalor | .. |
| Lalor | Tarneit | 2136534 | 271 | 287 | 5.90% | Lalor | .. |
| | Tarneit | | 17 112 | 19 295 | | | .. |
| Lalor | Truganina | 2136601 | - | - | 0.00% | Lalor | .. |
| Lalor | Truganina | 2136602 | 3 797 | 4 616 | 21.57% | Lalor | .. |
| Lalor | Truganina | 2136603 | 2 159 | 2 872 | 33.02% | Lalor | .. |
| Lalor | Truganina | 2136604 | 6 | 5 | -16.67% | Lalor | .. |
| Lalor | Truganina | 2136605 | 284 | 295 | 3.87% | Lalor | .. |
| Lalor | Truganina | 2136606 | 254 | 271 | 6.69% | Lalor | .. |
| Lalor | Truganina | 2136607 | 324 | 342 | 5.56% | Lalor | .. |
| Lalor | Truganina | 2136608 | 1 281 | 1 429 | 11.55% | Lalor | .. |
| Lalor | Truganina | 2136609 | 1 159 | 1 452 | 25.28% | Lalor | .. |
| Lalor | Truganina | 2136610 | 749 | 908 | 21.23% | Lalor | .. |
| | Truganina | | 10 013 | 12 190 | | | .. |
| Lalor | Werribee | 2136701 | 318 | 334 | 5.03% | Lalor | .. |
| Lalor | Werribee | 2136702 | 210 | 210 | 0.00% | Lalor | .. |
| Lalor | Werribee | 2136703 | 317 | 343 | 8.20% | Lalor | .. |
| Lalor | Werribee | 2136704 | 247 | 246 | -0.40% | Lalor | .. |
| Lalor | Werribee | 2136705 | 250 | 247 | -1.20% | Lalor | .. |
| Lalor | Werribee | 2136706 | 378 | 384 | 1.59% | Lalor | .. |
| Lalor | Werribee | 2136707 | 281 | 289 | 2.85% | Lalor | .. |
| Lalor | Werribee | 2136708 | 357 | 358 | 0.28% | Lalor | .. |
| Lalor | Werribee | 2136709 | 337 | 340 | 0.89% | Lalor | .. |
| Lalor | Werribee | 2136710 | 236 | 245 | 3.81% | Lalor | .. |
| Lalor | Werribee | 2136711 | 391 | 413 | 5.63% | Lalor | .. |
| Lalor | Werribee | 2136712 | 329 | 332 | 0.91% | Lalor | .. |
| Lalor | Werribee | 2136713 | 341 | 343 | 0.59% | Lalor | .. |
| Lalor | Werribee | 2136714 | 222 | 236 | 6.31% | Lalor | .. |

Lalor

| Existing Division | SA2 Name | SA1 Code | Actual | Projected | Growth | Proposed Division | Split SA1 |
|-------------------|----------|----------|--------|-----------|--------|-------------------|-----------|
| Lalor | Werribee | 2136715 | 375 | 375 | 0.00% | Lalor | .. |
| Lalor | Werribee | 2136716 | 243 | 246 | 1.23% | Lalor | .. |
| Lalor | Werribee | 2136717 | 207 | 208 | 0.48% | Lalor | .. |
| Lalor | Werribee | 2136718 | 270 | 263 | -2.59% | Lalor | .. |
| Lalor | Werribee | 2136719 | 365 | 368 | 0.82% | Lalor | .. |
| Lalor | Werribee | 2136720 | 252 | 251 | -0.40% | Lalor | .. |
| Lalor | Werribee | 2136721 | 259 | 256 | -1.16% | Lalor | .. |
| Lalor | Werribee | 2136722 | 236 | 244 | 3.39% | Lalor | .. |
| Lalor | Werribee | 2136723 | 286 | 302 | 5.59% | Lalor | .. |
| Lalor | Werribee | 2136724 | 288 | 307 | 6.60% | Lalor | .. |
| Lalor | Werribee | 2136725 | 352 | 349 | -0.85% | Lalor | .. |
| Lalor | Werribee | 2136726 | 333 | 343 | 3.00% | Lalor | .. |
| Lalor | Werribee | 2136727 | 198 | 196 | -1.01% | Lalor | .. |
| Lalor | Werribee | 2136728 | 402 | 431 | 7.21% | Lalor | .. |
| Lalor | Werribee | 2136729 | 231 | 228 | -1.30% | Lalor | .. |
| Lalor | Werribee | 2136730 | 390 | 389 | -0.26% | Lalor | .. |
| Lalor | Werribee | 2136731 | 309 | 308 | -0.32% | Lalor | .. |
| Lalor | Werribee | 2136732 | 225 | 234 | 4.00% | Lalor | .. |
| Lalor | Werribee | 2136733 | 321 | 331 | 3.12% | Lalor | .. |
| Lalor | Werribee | 2136734 | 268 | 279 | 4.10% | Lalor | .. |
| Lalor | Werribee | 2136735 | 339 | 359 | 5.90% | Lalor | .. |
| Lalor | Werribee | 2136736 | 251 | 263 | 4.78% | Lalor | .. |
| Lalor | Werribee | 2136737 | 209 | 205 | -1.91% | Lalor | .. |
| Lalor | Werribee | 2136738 | 288 | 297 | 3.13% | Lalor | .. |
| Lalor | Werribee | 2136739 | 3 | 4 | 33.33% | Lalor | .. |
| Lalor | Werribee | 2136740 | 241 | 248 | 2.90% | Lalor | .. |
| Lalor | Werribee | 2136741 | 288 | 299 | 3.82% | Lalor | .. |
| Lalor | Werribee | 2136742 | - | - | 0.00% | Lalor | .. |
| Lalor | Werribee | 2136743 | 219 | 216 | -1.37% | Lalor | .. |
| Lalor | Werribee | 2136744 | 219 | 220 | 0.46% | Lalor | .. |
| Lalor | Werribee | 2136745 | 185 | 191 | 3.24% | Lalor | .. |
| Lalor | Werribee | 2136746 | 180 | 184 | 2.22% | Lalor | .. |
| Lalor | Werribee | 2136747 | 313 | 318 | 1.60% | Lalor | .. |
| Lalor | Werribee | 2136748 | 256 | 263 | 2.73% | Lalor | .. |
| Lalor | Werribee | 2136749 | 236 | 233 | -1.27% | Lalor | .. |
| Lalor | Werribee | 2136750 | 259 | 264 | 1.93% | Lalor | .. |
| Lalor | Werribee | 2136751 | 246 | 242 | -1.63% | Lalor | .. |
| Lalor | Werribee | 2136752 | 334 | 353 | 5.69% | Lalor | .. |
| Lalor | Werribee | 2136753 | 222 | 228 | 2.70% | Lalor | .. |
| Lalor | Werribee | 2136754 | 168 | 177 | 5.36% | Lalor | .. |
| Lalor | Werribee | 2136755 | 253 | 263 | 3.95% | Lalor | .. |
| Lalor | Werribee | 2136756 | 193 | 194 | 0.52% | Lalor | .. |
| Lalor | Werribee | 2136757 | 215 | 218 | 1.40% | Lalor | .. |
| Lalor | Werribee | 2136758 | 324 | 333 | 2.78% | Lalor | .. |
| Lalor | Werribee | 2136759 | 401 | 419 | 4.49% | Lalor | .. |
| Lalor | Werribee | 2136760 | 459 | 469 | 2.18% | Lalor | .. |
| Lalor | Werribee | 2136761 | 338 | 356 | 5.33% | Lalor | .. |
| Lalor | Werribee | 2136762 | 324 | 342 | 5.56% | Lalor | .. |
| Lalor | Werribee | 2136763 | 221 | 220 | -0.45% | Lalor | .. |
| Lalor | Werribee | 2136764 | 227 | 233 | 2.64% | Lalor | .. |
| Lalor | Werribee | 2136765 | 259 | 258 | -0.39% | Lalor | .. |
| Lalor | Werribee | 2136766 | 181 | 188 | 3.87% | Lalor | .. |
| Lalor | Werribee | 2136767 | 209 | 212 | 1.44% | Lalor | .. |
| Lalor | Werribee | 2136768 | 1 193 | 1 403 | 17.60% | Lalor | .. |
| Lalor | Werribee | 2136769 | 181 | 181 | 0.00% | Lalor | .. |
| Lalor | Werribee | 2136770 | 194 | 190 | -2.06% | Lalor | .. |
| Lalor | Werribee | 2136771 | 195 | 199 | 2.05% | Lalor | .. |
| Lalor | Werribee | 2136772 | 224 | 234 | 4.46% | Lalor | .. |
| Lalor | Werribee | 2136773 | 166 | 166 | 0.00% | Lalor | .. |

Lalor

| Existing Division | SA2 Name | SA1 Code | Actual | Projected | Growth | Proposed Division | Split SA1 |
|-------------------|-------------------------|----------|--------|-----------|--------|-------------------|-----------|
| Lalor | Werribee | 2136774 | 206 | 207 | 0.49% | Lalor | .. |
| Lalor | Werribee | 2136775 | 220 | 229 | 4.09% | Lalor | .. |
| Lalor | Werribee | 2136776 | 233 | 257 | 10.30% | Lalor | .. |
| | Werribee | | 20 896 | 21 563 | | | .. |
| Lalor | Werribee - South | 2136801 | 286 | 287 | 0.35% | Lalor | .. |
| Lalor | Werribee - South | 2136802 | 361 | 366 | 1.39% | Lalor | .. |
| Lalor | Werribee - South | 2136803 | - | - | 0.00% | Lalor | .. |
| Lalor | Werribee - South | 2136804 | 410 | 424 | 3.41% | Lalor | .. |
| Lalor | Werribee - South | 2136805 | - | - | 0.00% | Lalor | .. |
| Lalor | Werribee - South | 2136806 | 293 | 301 | 2.73% | Lalor | .. |
| Lalor | Werribee - South | 2136807 | 380 | 386 | 1.58% | Lalor | .. |
| Lalor | Werribee - South | 2136808 | 251 | 256 | 1.99% | Lalor | .. |
| Lalor | Werribee - South | 2136809 | 367 | 381 | 3.81% | Lalor | .. |
| Lalor | Werribee - South | 2136810 | 291 | 292 | 0.34% | Lalor | .. |
| Lalor | Werribee - South | 2136811 | 313 | 315 | 0.64% | Lalor | .. |
| Lalor | Werribee - South | 2136812 | 217 | 216 | -0.46% | Lalor | .. |
| Lalor | Werribee - South | 2136813 | 252 | 260 | 3.17% | Lalor | .. |
| Lalor | Werribee - South | 2136815 | 260 | 285 | 9.62% | Lalor | .. |
| Lalor | Werribee - South | 2136816 | 299 | 298 | -0.33% | Lalor | .. |
| Lalor | Werribee - South | 2136817 | 271 | 289 | 6.64% | Lalor | .. |
| Lalor | Werribee - South | 2136818 | 461 | 523 | 13.45% | Lalor | .. |
| Lalor | Werribee - South | 2136819 | 9 | 9 | 0.00% | Lalor | .. |
| Lalor | Werribee - South | 2136820 | 228 | 226 | -0.88% | Lalor | .. |
| Lalor | Werribee - South | 2136821 | 173 | 172 | -0.58% | Lalor | .. |
| Lalor | Werribee - South | 2136822 | 346 | 346 | 0.00% | Lalor | .. |
| Lalor | Werribee - South | 2136823 | 294 | 287 | -2.38% | Lalor | .. |
| Lalor | Werribee - South | 2136824 | 369 | 368 | -0.27% | Lalor | .. |
| Lalor | Werribee - South | 2136825 | 486 | 499 | 2.67% | Lalor | .. |
| Lalor | Werribee - South | 2136826 | 564 | 613 | 8.69% | Lalor | .. |
| Lalor | Werribee - South | 2136827 | 271 | 273 | 0.74% | Lalor | .. |
| Lalor | Werribee - South | 2136828 | 245 | 244 | -0.41% | Lalor | .. |
| | Werribee - South | | 7 697 | 7 916 | | | .. |
| Lalor | Wyndham Vale | 2136901 | 201 | 199 | -1.00% | Lalor | .. |
| Lalor | Wyndham Vale | 2136902 | 398 | 411 | 3.27% | Lalor | .. |
| Lalor | Wyndham Vale | 2136903 | 220 | 225 | 2.27% | Lalor | .. |
| Lalor | Wyndham Vale | 2136904 | 222 | 228 | 2.70% | Lalor | .. |
| Lalor | Wyndham Vale | 2136905 | 176 | 181 | 2.84% | Lalor | .. |
| Lalor | Wyndham Vale | 2136906 | 246 | 251 | 2.03% | Lalor | .. |
| Lalor | Wyndham Vale | 2136907 | 295 | 285 | -3.39% | Lalor | .. |
| Lalor | Wyndham Vale | 2136908 | 228 | 236 | 3.51% | Lalor | .. |
| Lalor | Wyndham Vale | 2136909 | 193 | 199 | 3.11% | Lalor | .. |
| Lalor | Wyndham Vale | 2136910 | 274 | 281 | 2.55% | Lalor | .. |
| Lalor | Wyndham Vale | 2136911 | 315 | 334 | 6.03% | Lalor | .. |
| Lalor | Wyndham Vale | 2136912 | 368 | 364 | -1.09% | Lalor | .. |
| Lalor | Wyndham Vale | 2136913 | 380 | 395 | 3.95% | Lalor | .. |
| Lalor | Wyndham Vale | 2136914 | 561 | 576 | 2.67% | Lalor | .. |
| Lalor | Wyndham Vale | 2136915 | 319 | 327 | 2.51% | Lalor | .. |
| Lalor | Wyndham Vale | 2136916 | 181 | 179 | -1.10% | Lalor | .. |
| Lalor | Wyndham Vale | 2136917 | 514 | 551 | 7.20% | Lalor | .. |
| Lalor | Wyndham Vale | 2136918 | 497 | 516 | 3.82% | Lalor | .. |
| Lalor | Wyndham Vale | 2136919 | 269 | 280 | 4.09% | Lalor | .. |
| Lalor | Wyndham Vale | 2136920 | 461 | 463 | 0.43% | Lalor | .. |
| Lalor | Wyndham Vale | 2136921 | 300 | 299 | -0.33% | Lalor | .. |
| Lalor | Wyndham Vale | 2136922 | 1 728 | 1 828 | 5.79% | Lalor | .. |
| Lalor | Wyndham Vale | 2136923 | 210 | 210 | 0.00% | Lalor | .. |
| Lalor | Wyndham Vale | 2136924 | 225 | 234 | 4.00% | Lalor | .. |
| Lalor | Wyndham Vale | 2136925 | 1 067 | 1 345 | 26.05% | Lalor | .. |
| Lalor | Wyndham Vale | 2136926 | - | - | 0.00% | Lalor | .. |
| Lalor | Wyndham Vale | 2136927 | 236 | 234 | -0.85% | Lalor | .. |

Lalor

| Existing Division | SA2 Name | SA1 Code | Actual | Projected | Growth | Proposed Division | Split SA1 |
|--------------------|---------------------|----------|---------|-----------|--------|-------------------|-----------|
| Lalor | Wyndham Vale | 2136928 | 139 | 138 | -0.72% | Lalor | .. |
| Lalor | Wyndham Vale | 2136929 | 185 | 199 | 7.57% | Lalor | .. |
| Lalor | Wyndham Vale | 2136930 | 240 | 241 | 0.42% | Lalor | .. |
| Lalor | Wyndham Vale | 2136931 | 168 | 180 | 7.14% | Lalor | .. |
| Lalor | Wyndham Vale | 2136932 | 201 | 200 | -0.50% | Lalor | .. |
| Lalor | Wyndham Vale | 2136933 | 140 | 142 | 1.43% | Lalor | .. |
| Lalor | Wyndham Vale | 2136934 | 156 | 158 | 1.28% | Lalor | .. |
| Lalor | Wyndham Vale | 2136935 | 161 | 159 | -1.24% | Lalor | .. |
| Lalor | Wyndham Vale | 2136936 | 1 597 | 1 819 | 13.90% | Lalor | .. |
| Lalor | Wyndham Vale | 2136937 | 502 | 621 | 23.71% | Lalor | .. |
| | Wyndham Vale | | 13 573 | 14 488 | | | .. |
| From Lalor | | | 105 434 | 113 690 | | | .. |
| Lalor Total | | | 105 434 | 113 690 | | | .. |

Mallee

| Existing Division | SA2 Name | SA1 Code | Actual | Projected | Growth | Proposed Division | Split SA1 |
|-------------------|-----------------------|----------|--------|-----------|---------|-------------------|-----------|
| Mallee | Avoca | 2101305 | 2 | 2 | 0.00% | Mallee | .. |
| Mallee | Avoca | 2101310 | - | - | 0.00% | Mallee | .. |
| | Avoca | | 2 | 2 | | | .. |
| Mallee | Horsham | 2138801 | 339 | 336 | -0.88% | Mallee | .. |
| Mallee | Horsham | 2138802 | 249 | 246 | -1.20% | Mallee | .. |
| Mallee | Horsham | 2138803 | 278 | 281 | 1.08% | Mallee | .. |
| Mallee | Horsham | 2138804 | 414 | 418 | 0.97% | Mallee | .. |
| Mallee | Horsham | 2138805 | 370 | 368 | -0.54% | Mallee | .. |
| Mallee | Horsham | 2138806 | 343 | 344 | 0.29% | Mallee | .. |
| Mallee | Horsham | 2138807 | 461 | 464 | 0.65% | Mallee | .. |
| Mallee | Horsham | 2138808 | 299 | 299 | 0.00% | Mallee | .. |
| Mallee | Horsham | 2138809 | 261 | 257 | -1.53% | Mallee | .. |
| Mallee | Horsham | 2138810 | 243 | 235 | -3.29% | Mallee | .. |
| Mallee | Horsham | 2138811 | 255 | 258 | 1.18% | Mallee | .. |
| Mallee | Horsham | 2138812 | 368 | 363 | -1.36% | Mallee | .. |
| Mallee | Horsham | 2138813 | 388 | 388 | 0.00% | Mallee | .. |
| Mallee | Horsham | 2138814 | 361 | 371 | 2.77% | Mallee | .. |
| Mallee | Horsham | 2138815 | 185 | 187 | 1.08% | Mallee | .. |
| Mallee | Horsham | 2138816 | 387 | 391 | 1.03% | Mallee | .. |
| Mallee | Horsham | 2138817 | 699 | 707 | 1.14% | Mallee | .. |
| Mallee | Horsham | 2138818 | 315 | 320 | 1.59% | Mallee | .. |
| Mallee | Horsham | 2138819 | 253 | 254 | 0.40% | Mallee | .. |
| Mallee | Horsham | 2138820 | 160 | 162 | 1.25% | Mallee | .. |
| Mallee | Horsham | 2138821 | 363 | 367 | 1.10% | Mallee | .. |
| Mallee | Horsham | 2138822 | 319 | 316 | -0.94% | Mallee | .. |
| Mallee | Horsham | 2138823 | 530 | 533 | 0.57% | Mallee | .. |
| Mallee | Horsham | 2138824 | 412 | 430 | 4.37% | Mallee | .. |
| Mallee | Horsham | 2138825 | 266 | 270 | 1.50% | Mallee | .. |
| Mallee | Horsham | 2138826 | 262 | 254 | -3.05% | Mallee | .. |
| Mallee | Horsham | 2138827 | 152 | 154 | 1.32% | Mallee | .. |
| Mallee | Horsham | 2138828 | 695 | 721 | 3.74% | Mallee | .. |
| Mallee | Horsham | 2138829 | 314 | 317 | 0.96% | Mallee | .. |
| Mallee | Horsham | 2138830 | 296 | 299 | 1.01% | Mallee | .. |
| Mallee | Horsham | 2138831 | 270 | 269 | -0.37% | Mallee | .. |
| Mallee | Horsham | 2138832 | 321 | 320 | -0.31% | Mallee | .. |
| Mallee | Horsham | 2138833 | 276 | 284 | 2.90% | Mallee | .. |
| Mallee | Horsham | 2138834 | 257 | 260 | 1.17% | Mallee | .. |
| Mallee | Horsham | 2138835 | 308 | 297 | -3.57% | Mallee | .. |
| Mallee | Horsham | 2138836 | 382 | 383 | 0.26% | Mallee | .. |
| Mallee | Horsham | 2138837 | 263 | 255 | -3.04% | Mallee | .. |
| | Horsham | | 12 314 | 12 378 | | | .. |
| Mallee | Horsham Region | 2138901 | 187 | 184 | -1.60% | Mallee | .. |
| Mallee | Horsham Region | 2138902 | 169 | 169 | 0.00% | Mallee | .. |
| Mallee | Horsham Region | 2138903 | 230 | 230 | 0.00% | Mallee | .. |
| Mallee | Horsham Region | 2138904 | 277 | 285 | 2.89% | Mallee | .. |
| Mallee | Horsham Region | 2138905 | 177 | 133 | -24.86% | Mallee | .. |
| Mallee | Horsham Region | 2138906 | 153 | 161 | 5.23% | Mallee | .. |
| Mallee | Horsham Region | 2138907 | 308 | 309 | 0.32% | Mallee | .. |
| Mallee | Horsham Region | 2138908 | 242 | 239 | -1.24% | Mallee | .. |
| Mallee | Horsham Region | 2138909 | 161 | 132 | -18.01% | Mallee | .. |
| Mallee | Horsham Region | 2138910 | 213 | 223 | 4.69% | Mallee | .. |
| Mallee | Horsham Region | 2138911 | 220 | 220 | 0.00% | Mallee | .. |
| Mallee | Horsham Region | 2138912 | 179 | 174 | -2.79% | Mallee | .. |
| | Horsham Region | | 2 516 | 2 459 | | | .. |
| Mallee | Nhill Region | 2139001 | 180 | 178 | -1.11% | Mallee | .. |
| Mallee | Nhill Region | 2139002 | 189 | 184 | -2.65% | Mallee | .. |
| Mallee | Nhill Region | 2139003 | 187 | 187 | 0.00% | Mallee | .. |
| Mallee | Nhill Region | 2139004 | 175 | 173 | -1.14% | Mallee | .. |
| Mallee | Nhill Region | 2139005 | 158 | 156 | -1.27% | Mallee | .. |

Mallee

| Existing Division | SA2 Name | SA1 Code | Actual | Projected | Growth | Proposed Division | Split SA1 |
|-------------------|---------------------|----------|--------|-----------|--------|-------------------|-----------|
| Mallee | Nhill Region | 2139006 | 27 | 26 | -3.70% | Mallee | .. |
| Mallee | Nhill Region | 2139007 | 173 | 168 | -2.89% | Mallee | .. |
| Mallee | Nhill Region | 2139008 | - | - | 0.00% | Mallee | .. |
| Mallee | Nhill Region | 2139009 | 177 | 171 | -3.39% | Mallee | .. |
| Mallee | Nhill Region | 2139010 | 211 | 206 | -2.37% | Mallee | .. |
| Mallee | Nhill Region | 2139011 | 186 | 184 | -1.08% | Mallee | .. |
| Mallee | Nhill Region | 2139012 | 169 | 168 | -0.59% | Mallee | .. |
| Mallee | Nhill Region | 2139013 | 226 | 224 | -0.88% | Mallee | .. |
| Mallee | Nhill Region | 2139014 | 186 | 182 | -2.15% | Mallee | .. |
| Mallee | Nhill Region | 2139015 | 177 | 174 | -1.69% | Mallee | .. |
| Mallee | Nhill Region | 2139016 | 242 | 225 | -7.02% | Mallee | .. |
| Mallee | Nhill Region | 2139017 | 265 | 265 | 0.00% | Mallee | .. |
| Mallee | Nhill Region | 2139018 | 142 | 141 | -0.70% | Mallee | .. |
| Mallee | Nhill Region | 2139019 | 349 | 349 | 0.00% | Mallee | .. |
| Mallee | Nhill Region | 2139020 | 178 | 175 | -1.69% | Mallee | .. |
| Mallee | Nhill Region | 2139021 | 226 | 226 | 0.00% | Mallee | .. |
| Mallee | Nhill Region | 2139022 | 238 | 235 | -1.26% | Mallee | .. |
| Mallee | Nhill Region | 2139023 | 179 | 173 | -3.35% | Mallee | .. |
| Mallee | Nhill Region | 2139024 | 195 | 194 | -0.51% | Mallee | .. |
| Mallee | Nhill Region | 2139025 | 127 | 126 | -0.79% | Mallee | .. |
| Mallee | Nhill Region | 2139026 | 157 | 156 | -0.64% | Mallee | .. |
| Mallee | Nhill Region | 2139027 | 205 | 201 | -1.95% | Mallee | .. |
| Mallee | Nhill Region | 2139028 | 184 | 183 | -0.54% | Mallee | .. |
| Mallee | Nhill Region | 2139029 | 169 | 167 | -1.18% | Mallee | .. |
| Mallee | Nhill Region | 2139030 | 5 | 5 | 0.00% | Mallee | .. |
| | Nhill Region | | 5 282 | 5 202 | | | .. |
| Mallee | St Arnaud | 2139101 | 132 | 126 | -4.55% | Mallee | .. |
| Mallee | St Arnaud | 2139102 | 385 | 370 | -3.90% | Mallee | .. |
| Mallee | St Arnaud | 2139103 | 412 | 397 | -3.64% | Mallee | .. |
| Mallee | St Arnaud | 2139104 | 280 | 267 | -4.64% | Mallee | .. |
| Mallee | St Arnaud | 2139105 | 237 | 232 | -2.11% | Mallee | .. |
| Mallee | St Arnaud | 2139106 | 239 | 227 | -5.02% | Mallee | .. |
| Mallee | St Arnaud | 2139107 | 304 | 292 | -3.95% | Mallee | .. |
| Mallee | St Arnaud | 2139108 | 175 | 169 | -3.43% | Mallee | .. |
| Mallee | St Arnaud | 2139109 | 210 | 200 | -4.76% | Mallee | .. |
| Mallee | St Arnaud | 2139110 | 361 | 355 | -1.66% | Mallee | .. |
| | St Arnaud | | 2 735 | 2 635 | | | .. |
| Mallee | Stawell | 2139201 | 124 | 128 | 3.23% | Mallee | .. |
| Mallee | Stawell | 2139202 | 325 | 333 | 2.46% | Mallee | .. |
| Mallee | Stawell | 2139203 | 194 | 196 | 1.03% | Mallee | .. |
| Mallee | Stawell | 2139204 | 314 | 313 | -0.32% | Mallee | .. |
| Mallee | Stawell | 2139205 | 267 | 268 | 0.37% | Mallee | .. |
| Mallee | Stawell | 2139206 | 190 | 185 | -2.63% | Mallee | .. |
| Mallee | Stawell | 2139207 | 154 | 157 | 1.95% | Mallee | .. |
| Mallee | Stawell | 2139208 | 234 | 233 | -0.43% | Mallee | .. |
| Mallee | Stawell | 2139209 | 251 | 252 | 0.40% | Mallee | .. |
| Mallee | Stawell | 2139210 | 214 | 213 | -0.47% | Mallee | .. |
| Mallee | Stawell | 2139211 | 279 | 275 | -1.43% | Mallee | .. |
| Mallee | Stawell | 2139212 | 271 | 267 | -1.48% | Mallee | .. |
| Mallee | Stawell | 2139213 | 204 | 202 | -0.98% | Mallee | .. |
| Mallee | Stawell | 2139214 | 262 | 266 | 1.53% | Mallee | .. |
| Mallee | Stawell | 2139215 | 188 | 185 | -1.60% | Mallee | .. |
| Mallee | Stawell | 2139216 | 276 | 275 | -0.36% | Mallee | .. |
| Mallee | Stawell | 2139217 | 279 | 275 | -1.43% | Mallee | .. |
| Mallee | Stawell | 2139218 | 243 | 243 | 0.00% | Mallee | .. |
| Mallee | Stawell | 2139219 | 281 | 284 | 1.07% | Mallee | .. |
| Mallee | Stawell | 2139220 | 383 | 383 | 0.00% | Mallee | .. |
| Mallee | Stawell | 2139221 | 137 | 136 | -0.73% | Mallee | .. |
| Mallee | Stawell | 2139222 | 271 | 266 | -1.85% | Mallee | .. |

Mallee

| Existing Division | SA2 Name | SA1 Code | Actual | Projected | Growth | Proposed Division | Split SA1 |
|-------------------|---------------------|----------|--------|-----------|--------|-------------------|-----------|
| Mallee | Stawell | 2139223 | 301 | 310 | 2.99% | Mallee | .. |
| Mallee | Stawell | 2139224 | 210 | 214 | 1.90% | Mallee | .. |
| Mallee | Stawell | 2139225 | 157 | 157 | 0.00% | Mallee | .. |
| Mallee | Stawell | 2139226 | 148 | 146 | -1.35% | Mallee | .. |
| | Stawell | | 6 157 | 6 162 | | | .. |
| Mallee | West Wimmera | 2139301 | 152 | 156 | 2.63% | Mallee | .. |
| Mallee | West Wimmera | 2139302 | 176 | 173 | -1.70% | Mallee | .. |
| Mallee | West Wimmera | 2139303 | 245 | 239 | -2.45% | Mallee | .. |
| Mallee | West Wimmera | 2139304 | 143 | 141 | -1.40% | Mallee | .. |
| Mallee | West Wimmera | 2139305 | 283 | 280 | -1.06% | Mallee | .. |
| Mallee | West Wimmera | 2139306 | 241 | 234 | -2.90% | Mallee | .. |
| Mallee | West Wimmera | 2139307 | 151 | 144 | -4.64% | Mallee | .. |
| Mallee | West Wimmera | 2139308 | 182 | 188 | 3.30% | Mallee | .. |
| Mallee | West Wimmera | 2139309 | 162 | 162 | 0.00% | Mallee | .. |
| Mallee | West Wimmera | 2139310 | 333 | 330 | -0.90% | Mallee | .. |
| | West Wimmera | | 2 068 | 2 047 | | | .. |
| Mallee | Yarriambiack | 2139401 | 289 | 279 | -3.46% | Mallee | .. |
| Mallee | Yarriambiack | 2139402 | 282 | 266 | -5.67% | Mallee | .. |
| Mallee | Yarriambiack | 2139403 | 170 | 165 | -2.94% | Mallee | .. |
| Mallee | Yarriambiack | 2139404 | 319 | 308 | -3.45% | Mallee | .. |
| Mallee | Yarriambiack | 2139405 | 343 | 342 | -0.29% | Mallee | .. |
| Mallee | Yarriambiack | 2139406 | 245 | 240 | -2.04% | Mallee | .. |
| Mallee | Yarriambiack | 2139407 | 324 | 323 | -0.31% | Mallee | .. |
| Mallee | Yarriambiack | 2139408 | 289 | 283 | -2.08% | Mallee | .. |
| Mallee | Yarriambiack | 2139409 | 322 | 308 | -4.35% | Mallee | .. |
| Mallee | Yarriambiack | 2139410 | 348 | 334 | -4.02% | Mallee | .. |
| Mallee | Yarriambiack | 2139411 | 258 | 251 | -2.71% | Mallee | .. |
| Mallee | Yarriambiack | 2139412 | 276 | 271 | -1.81% | Mallee | .. |
| Mallee | Yarriambiack | 2139413 | 126 | 121 | -3.97% | Mallee | .. |
| Mallee | Yarriambiack | 2139414 | 124 | 120 | -3.23% | Mallee | .. |
| Mallee | Yarriambiack | 2139415 | 170 | 165 | -2.94% | Mallee | .. |
| Mallee | Yarriambiack | 2139416 | 254 | 248 | -2.36% | Mallee | .. |
| Mallee | Yarriambiack | 2139417 | 122 | 118 | -3.28% | Mallee | .. |
| Mallee | Yarriambiack | 2139418 | 150 | 146 | -2.67% | Mallee | .. |
| Mallee | Yarriambiack | 2139419 | 283 | 269 | -4.95% | Mallee | .. |
| Mallee | Yarriambiack | 2139420 | 199 | 191 | -4.02% | Mallee | .. |
| Mallee | Yarriambiack | 2139421 | 204 | 201 | -1.47% | Mallee | .. |
| | Yarriambiack | | 5 097 | 4 949 | | | .. |
| Mallee | Irymple | 2139501 | 247 | 247 | 0.00% | Mallee | .. |
| Mallee | Irymple | 2139502 | 253 | 254 | 0.40% | Mallee | .. |
| Mallee | Irymple | 2139503 | 212 | 212 | 0.00% | Mallee | .. |
| Mallee | Irymple | 2139504 | 366 | 363 | -0.82% | Mallee | .. |
| Mallee | Irymple | 2139505 | 297 | 303 | 2.02% | Mallee | .. |
| Mallee | Irymple | 2139506 | 348 | 347 | -0.29% | Mallee | .. |
| Mallee | Irymple | 2139507 | 307 | 307 | 0.00% | Mallee | .. |
| Mallee | Irymple | 2139508 | 195 | 201 | 3.08% | Mallee | .. |
| Mallee | Irymple | 2139509 | 166 | 169 | 1.81% | Mallee | .. |
| Mallee | Irymple | 2139510 | 699 | 709 | 1.43% | Mallee | .. |
| Mallee | Irymple | 2139511 | 104 | 105 | 0.96% | Mallee | .. |
| Mallee | Irymple | 2139512 | 215 | 219 | 1.86% | Mallee | .. |
| Mallee | Irymple | 2139513 | 301 | 301 | 0.00% | Mallee | .. |
| Mallee | Irymple | 2139514 | 206 | 205 | -0.49% | Mallee | .. |
| Mallee | Irymple | 2139515 | 148 | 150 | 1.35% | Mallee | .. |
| Mallee | Irymple | 2139516 | 223 | 224 | 0.45% | Mallee | .. |
| Mallee | Irymple | 2139517 | 176 | 175 | -0.57% | Mallee | .. |
| Mallee | Irymple | 2139518 | - | - | 0.00% | Mallee | .. |
| Mallee | Irymple | 2139519 | 7 | 9 | 28.57% | Mallee | .. |
| Mallee | Irymple | 2139520 | 136 | 139 | 2.21% | Mallee | .. |
| | Irymple | | 4 606 | 4 639 | | | .. |

Mallee

| Existing Division | SA2 Name | SA1 Code | Actual | Projected | Growth | Proposed Division | Split SA1 |
|-------------------|----------------|----------|--------------|--------------|--------|-------------------|-----------|
| Mallee | Merbein | 2139601 | 199 | 197 | -1.01% | Mallee | .. |
| Mallee | Merbein | 2139602 | 109 | 106 | -2.75% | Mallee | .. |
| Mallee | Merbein | 2139603 | 274 | 272 | -0.73% | Mallee | .. |
| Mallee | Merbein | 2139604 | 209 | 212 | 1.44% | Mallee | .. |
| Mallee | Merbein | 2139605 | 425 | 409 | -3.76% | Mallee | .. |
| Mallee | Merbein | 2139606 | 339 | 338 | -0.29% | Mallee | .. |
| Mallee | Merbein | 2139607 | 256 | 250 | -2.34% | Mallee | .. |
| Mallee | Merbein | 2139608 | 251 | 248 | -1.20% | Mallee | .. |
| Mallee | Merbein | 2139609 | 171 | 171 | 0.00% | Mallee | .. |
| Mallee | Merbein | 2139610 | 110 | 108 | -1.82% | Mallee | .. |
| Mallee | Merbein | 2139611 | 172 | 167 | -2.91% | Mallee | .. |
| Mallee | Merbein | 2139612 | 230 | 231 | 0.43% | Mallee | .. |
| Mallee | Merbein | 2139613 | 247 | 244 | -1.21% | Mallee | .. |
| Mallee | Merbein | 2139614 | 272 | 274 | 0.74% | Mallee | .. |
| Mallee | Merbein | 2139615 | 109 | 111 | 1.83% | Mallee | .. |
| | Merbein | | 3 373 | 3 338 | | | .. |
| Mallee | Mildura | 2139701 | 324 | 324 | 0.00% | Mallee | .. |
| Mallee | Mildura | 2139702 | 424 | 436 | 2.83% | Mallee | .. |
| Mallee | Mildura | 2139703 | 216 | 212 | -1.85% | Mallee | .. |
| Mallee | Mildura | 2139704 | 221 | 219 | -0.90% | Mallee | .. |
| Mallee | Mildura | 2139705 | 320 | 325 | 1.56% | Mallee | .. |
| Mallee | Mildura | 2139706 | 313 | 312 | -0.32% | Mallee | .. |
| Mallee | Mildura | 2139707 | 260 | 265 | 1.92% | Mallee | .. |
| Mallee | Mildura | 2139708 | 306 | 301 | -1.63% | Mallee | .. |
| Mallee | Mildura | 2139709 | 400 | 401 | 0.25% | Mallee | .. |
| Mallee | Mildura | 2139710 | 213 | 212 | -0.47% | Mallee | .. |
| Mallee | Mildura | 2139711 | 170 | 170 | 0.00% | Mallee | .. |
| Mallee | Mildura | 2139712 | 287 | 294 | 2.44% | Mallee | .. |
| Mallee | Mildura | 2139713 | 267 | 267 | 0.00% | Mallee | .. |
| Mallee | Mildura | 2139714 | 306 | 309 | 0.98% | Mallee | .. |
| Mallee | Mildura | 2139715 | 447 | 463 | 3.58% | Mallee | .. |
| Mallee | Mildura | 2139716 | 654 | 686 | 4.89% | Mallee | .. |
| Mallee | Mildura | 2139717 | 442 | 439 | -0.68% | Mallee | .. |
| Mallee | Mildura | 2139718 | 255 | 256 | 0.39% | Mallee | .. |
| Mallee | Mildura | 2139719 | 313 | 312 | -0.32% | Mallee | .. |
| Mallee | Mildura | 2139720 | 277 | 285 | 2.89% | Mallee | .. |
| Mallee | Mildura | 2139721 | 311 | 325 | 4.50% | Mallee | .. |
| Mallee | Mildura | 2139722 | 269 | 258 | -4.09% | Mallee | .. |
| Mallee | Mildura | 2139723 | 181 | 178 | -1.66% | Mallee | .. |
| Mallee | Mildura | 2139724 | 285 | 292 | 2.46% | Mallee | .. |
| Mallee | Mildura | 2139725 | 383 | 378 | -1.31% | Mallee | .. |
| Mallee | Mildura | 2139726 | 230 | 235 | 2.17% | Mallee | .. |
| Mallee | Mildura | 2139727 | 332 | 333 | 0.30% | Mallee | .. |
| Mallee | Mildura | 2139728 | 270 | 268 | -0.74% | Mallee | .. |
| Mallee | Mildura | 2139729 | 367 | 373 | 1.63% | Mallee | .. |
| Mallee | Mildura | 2139730 | 258 | 268 | 3.88% | Mallee | .. |
| Mallee | Mildura | 2139731 | 327 | 331 | 1.22% | Mallee | .. |
| Mallee | Mildura | 2139732 | 288 | 284 | -1.39% | Mallee | .. |
| Mallee | Mildura | 2139733 | 273 | 269 | -1.47% | Mallee | .. |
| Mallee | Mildura | 2139734 | 312 | 302 | -3.21% | Mallee | .. |
| Mallee | Mildura | 2139735 | 135 | 138 | 2.22% | Mallee | .. |
| Mallee | Mildura | 2139736 | 259 | 272 | 5.02% | Mallee | .. |
| Mallee | Mildura | 2139737 | 460 | 496 | 7.83% | Mallee | .. |
| Mallee | Mildura | 2139738 | 182 | 177 | -2.75% | Mallee | .. |
| Mallee | Mildura | 2139739 | 302 | 304 | 0.66% | Mallee | .. |
| Mallee | Mildura | 2139740 | 194 | 197 | 1.55% | Mallee | .. |
| Mallee | Mildura | 2139741 | 304 | 304 | 0.00% | Mallee | .. |
| Mallee | Mildura | 2139742 | 226 | 233 | 3.10% | Mallee | .. |
| Mallee | Mildura | 2139743 | 323 | 319 | -1.24% | Mallee | .. |

Mallee

| Existing Division | SA2 Name | SA1 Code | Actual | Projected | Growth | Proposed Division | Split SA1 |
|-------------------|-----------------------|----------|--------|-----------|---------|-------------------|-----------|
| Mallee | Mildura | 2139744 | 484 | 482 | -0.41% | Mallee | .. |
| Mallee | Mildura | 2139745 | 209 | 214 | 2.39% | Mallee | .. |
| Mallee | Mildura | 2139746 | 352 | 352 | 0.00% | Mallee | .. |
| Mallee | Mildura | 2139747 | 142 | 146 | 2.82% | Mallee | .. |
| Mallee | Mildura | 2139748 | 254 | 259 | 1.97% | Mallee | .. |
| Mallee | Mildura | 2139749 | 273 | 275 | 0.73% | Mallee | .. |
| Mallee | Mildura | 2139750 | 499 | 510 | 2.20% | Mallee | .. |
| Mallee | Mildura | 2139751 | 901 | 955 | 5.99% | Mallee | .. |
| Mallee | Mildura | 2139752 | 1 082 | 1 140 | 5.36% | Mallee | .. |
| Mallee | Mildura | 2139753 | 309 | 319 | 3.24% | Mallee | .. |
| Mallee | Mildura | 2139754 | 269 | 275 | 2.23% | Mallee | .. |
| Mallee | Mildura | 2139755 | 298 | 301 | 1.01% | Mallee | .. |
| Mallee | Mildura | 2139756 | 202 | 207 | 2.48% | Mallee | .. |
| Mallee | Mildura | 2139757 | 351 | 350 | -0.28% | Mallee | .. |
| Mallee | Mildura | 2139758 | 231 | 234 | 1.30% | Mallee | .. |
| Mallee | Mildura | 2139759 | 208 | 205 | -1.44% | Mallee | .. |
| Mallee | Mildura | 2139760 | 384 | 388 | 1.04% | Mallee | .. |
| Mallee | Mildura | 2139761 | 262 | 261 | -0.38% | Mallee | .. |
| Mallee | Mildura | 2139762 | 293 | 296 | 1.02% | Mallee | .. |
| Mallee | Mildura | 2139763 | 192 | 196 | 2.08% | Mallee | .. |
| Mallee | Mildura | 2139764 | 261 | 264 | 1.15% | Mallee | .. |
| Mallee | Mildura | 2139765 | 238 | 247 | 3.78% | Mallee | .. |
| Mallee | Mildura | 2139766 | 225 | 224 | -0.44% | Mallee | .. |
| Mallee | Mildura | 2139767 | 147 | 150 | 2.04% | Mallee | .. |
| Mallee | Mildura | 2139768 | 209 | 206 | -1.44% | Mallee | .. |
| Mallee | Mildura | 2139769 | 55 | 49 | -10.91% | Mallee | .. |
| Mallee | Mildura | 2139770 | 180 | 185 | 2.78% | Mallee | .. |
| Mallee | Mildura | 2139771 | 386 | 393 | 1.81% | Mallee | .. |
| Mallee | Mildura | 2139772 | 509 | 516 | 1.38% | Mallee | .. |
| Mallee | Mildura | 2139773 | 209 | 213 | 1.91% | Mallee | .. |
| Mallee | Mildura | 2139774 | 353 | 363 | 2.83% | Mallee | .. |
| | Mildura | | 22 853 | 23 197 | | | .. |
| Mallee | Mildura Region | 2139801 | 142 | 140 | -1.41% | Mallee | .. |
| Mallee | Mildura Region | 2139802 | 392 | 398 | 1.53% | Mallee | .. |
| Mallee | Mildura Region | 2139803 | 204 | 200 | -1.96% | Mallee | .. |
| Mallee | Mildura Region | 2139804 | - | - | 0.00% | Mallee | .. |
| Mallee | Mildura Region | 2139805 | 3 | 3 | 0.00% | Mallee | .. |
| Mallee | Mildura Region | 2139806 | 257 | 257 | 0.00% | Mallee | .. |
| Mallee | Mildura Region | 2139807 | 153 | 148 | -3.27% | Mallee | .. |
| Mallee | Mildura Region | 2139808 | 9 | 8 | -11.11% | Mallee | .. |
| Mallee | Mildura Region | 2139809 | 79 | 77 | -2.53% | Mallee | .. |
| Mallee | Mildura Region | 2139810 | 143 | 142 | -0.70% | Mallee | .. |
| Mallee | Mildura Region | 2139811 | 295 | 292 | -1.02% | Mallee | .. |
| Mallee | Mildura Region | 2139812 | 243 | 242 | -0.41% | Mallee | .. |
| Mallee | Mildura Region | 2139813 | 212 | 210 | -0.94% | Mallee | .. |
| Mallee | Mildura Region | 2139814 | 167 | 162 | -2.99% | Mallee | .. |
| Mallee | Mildura Region | 2139815 | 292 | 293 | 0.34% | Mallee | .. |
| | Mildura Region | | 2 591 | 2 572 | | | .. |
| Mallee | Red Cliffs | 2139901 | - | - | 0.00% | Mallee | .. |
| Mallee | Red Cliffs | 2139902 | 181 | 184 | 1.66% | Mallee | .. |
| Mallee | Red Cliffs | 2139903 | 144 | 148 | 2.78% | Mallee | .. |
| Mallee | Red Cliffs | 2139904 | 167 | 168 | 0.60% | Mallee | .. |
| Mallee | Red Cliffs | 2139905 | 165 | 168 | 1.82% | Mallee | .. |
| Mallee | Red Cliffs | 2139906 | 178 | 176 | -1.12% | Mallee | .. |
| Mallee | Red Cliffs | 2139907 | 138 | 143 | 3.62% | Mallee | .. |
| Mallee | Red Cliffs | 2139908 | 218 | 219 | 0.46% | Mallee | .. |
| Mallee | Red Cliffs | 2139909 | 270 | 273 | 1.11% | Mallee | .. |
| Mallee | Red Cliffs | 2139910 | 270 | 267 | -1.11% | Mallee | .. |
| Mallee | Red Cliffs | 2139911 | 505 | 508 | 0.59% | Mallee | .. |

Mallee

| Existing Division | SA2 Name | SA1 Code | Actual | Projected | Growth | Proposed Division | Split SA1 |
|-------------------|-------------------|----------|--------|-----------|--------|-------------------|-----------|
| Mallee | Red Cliffs | 2139912 | 266 | 267 | 0.38% | Mallee | .. |
| Mallee | Red Cliffs | 2139913 | 253 | 260 | 2.77% | Mallee | .. |
| Mallee | Red Cliffs | 2139914 | 396 | 398 | 0.51% | Mallee | .. |
| Mallee | Red Cliffs | 2139915 | 413 | 436 | 5.57% | Mallee | .. |
| Mallee | Red Cliffs | 2139916 | 176 | 178 | 1.14% | Mallee | .. |
| Mallee | Red Cliffs | 2139917 | 219 | 219 | 0.00% | Mallee | .. |
| | Red Cliffs | | 3 959 | 4 012 | | | .. |
| Mallee | Buloke | 2140001 | 196 | 196 | 0.00% | Mallee | .. |
| Mallee | Buloke | 2140002 | 148 | 136 | -8.11% | Mallee | .. |
| Mallee | Buloke | 2140003 | 180 | 174 | -3.33% | Mallee | .. |
| Mallee | Buloke | 2140004 | 181 | 182 | 0.55% | Mallee | .. |
| Mallee | Buloke | 2140005 | 173 | 173 | 0.00% | Mallee | .. |
| Mallee | Buloke | 2140006 | 281 | 281 | 0.00% | Mallee | .. |
| Mallee | Buloke | 2140007 | 304 | 302 | -0.66% | Mallee | .. |
| Mallee | Buloke | 2140008 | 202 | 197 | -2.48% | Mallee | .. |
| Mallee | Buloke | 2140009 | 211 | 206 | -2.37% | Mallee | .. |
| Mallee | Buloke | 2140010 | 141 | 140 | -0.71% | Mallee | .. |
| Mallee | Buloke | 2140011 | 323 | 321 | -0.62% | Mallee | .. |
| Mallee | Buloke | 2140012 | 252 | 260 | 3.17% | Mallee | .. |
| Mallee | Buloke | 2140013 | 246 | 232 | -5.69% | Mallee | .. |
| Mallee | Buloke | 2140014 | 213 | 212 | -0.47% | Mallee | .. |
| Mallee | Buloke | 2140015 | 221 | 221 | 0.00% | Mallee | .. |
| Mallee | Buloke | 2140016 | 241 | 234 | -2.90% | Mallee | .. |
| Mallee | Buloke | 2140017 | 233 | 236 | 1.29% | Mallee | .. |
| Mallee | Buloke | 2140018 | 330 | 325 | -1.52% | Mallee | .. |
| Mallee | Buloke | 2140019 | 236 | 227 | -3.81% | Mallee | .. |
| Mallee | Buloke | 2140020 | 239 | 235 | -1.67% | Mallee | .. |
| Mallee | Buloke | 2140021 | 197 | 196 | -0.51% | Mallee | .. |
| | Buloke | | 4 748 | 4 686 | | | .. |
| Mallee | Gannawarra | 2140101 | 149 | 150 | 0.67% | Mallee | .. |
| Mallee | Gannawarra | 2140102 | 174 | 176 | 1.15% | Mallee | .. |
| Mallee | Gannawarra | 2140103 | 214 | 213 | -0.47% | Mallee | .. |
| Mallee | Gannawarra | 2140104 | 199 | 195 | -2.01% | Mallee | .. |
| Mallee | Gannawarra | 2140105 | 182 | 181 | -0.55% | Mallee | .. |
| Mallee | Gannawarra | 2140106 | 404 | 408 | 0.99% | Mallee | .. |
| Mallee | Gannawarra | 2140107 | 255 | 256 | 0.39% | Mallee | .. |
| Mallee | Gannawarra | 2140108 | 157 | 158 | 0.64% | Mallee | .. |
| Mallee | Gannawarra | 2140109 | 108 | 109 | 0.93% | Mallee | .. |
| Mallee | Gannawarra | 2140110 | 240 | 243 | 1.25% | Mallee | .. |
| Mallee | Gannawarra | 2140111 | 143 | 144 | 0.70% | Mallee | .. |
| Mallee | Gannawarra | 2140112 | 223 | 221 | -0.90% | Mallee | .. |
| Mallee | Gannawarra | 2140113 | 246 | 243 | -1.22% | Mallee | .. |
| Mallee | Gannawarra | 2140114 | 392 | 395 | 0.77% | Mallee | .. |
| Mallee | Gannawarra | 2140115 | 151 | 154 | 1.99% | Mallee | .. |
| Mallee | Gannawarra | 2140116 | 171 | 171 | 0.00% | Mallee | .. |
| Mallee | Gannawarra | 2140117 | 234 | 234 | 0.00% | Mallee | .. |
| Mallee | Gannawarra | 2140118 | 197 | 188 | -4.57% | Mallee | .. |
| Mallee | Gannawarra | 2140119 | 109 | 111 | 1.83% | Mallee | .. |
| Mallee | Gannawarra | 2140120 | 313 | 316 | 0.96% | Mallee | .. |
| Mallee | Gannawarra | 2140121 | 231 | 235 | 1.73% | Mallee | .. |
| Mallee | Gannawarra | 2140122 | 351 | 353 | 0.57% | Mallee | .. |
| Mallee | Gannawarra | 2140123 | 169 | 170 | 0.59% | Mallee | .. |
| | Gannawarra | | 5 012 | 5 024 | | | .. |
| Mallee | Kerang | 2140201 | 269 | 273 | 1.49% | Mallee | .. |
| Mallee | Kerang | 2140202 | 246 | 250 | 1.63% | Mallee | .. |
| Mallee | Kerang | 2140203 | 233 | 231 | -0.86% | Mallee | .. |
| Mallee | Kerang | 2140204 | 342 | 333 | -2.63% | Mallee | .. |
| Mallee | Kerang | 2140205 | 123 | 126 | 2.44% | Mallee | .. |
| Mallee | Kerang | 2140206 | 243 | 246 | 1.23% | Mallee | .. |

Mallee

| Existing Division | SA2 Name | SA1 Code | Actual | Projected | Growth | Proposed Division | Split SA1 |
|-------------------|------------------|----------|--------|-----------|--------|-------------------|-----------|
| Mallee | Kerang | 2140207 | 130 | 133 | 2.31% | Mallee | .. |
| Mallee | Kerang | 2140208 | 266 | 271 | 1.88% | Mallee | .. |
| Mallee | Kerang | 2140209 | 250 | 249 | -0.40% | Mallee | .. |
| Mallee | Kerang | 2140210 | 100 | 98 | -2.00% | Mallee | .. |
| Mallee | Kerang | 2140211 | 88 | 90 | 2.27% | Mallee | .. |
| Mallee | Kerang | 2140212 | 326 | 322 | -1.23% | Mallee | .. |
| Mallee | Kerang | 2140213 | 322 | 333 | 3.42% | Mallee | .. |
| | Kerang | | 2 938 | 2 955 | | | .. |
| Mallee | Robinvale | 2140301 | 185 | 184 | -0.54% | Mallee | .. |
| Mallee | Robinvale | 2140302 | 206 | 207 | 0.49% | Mallee | .. |
| Mallee | Robinvale | 2140303 | - | - | 0.00% | Mallee | .. |
| Mallee | Robinvale | 2140304 | 129 | 129 | 0.00% | Mallee | .. |
| Mallee | Robinvale | 2140305 | 248 | 237 | -4.44% | Mallee | .. |
| Mallee | Robinvale | 2140306 | 178 | 173 | -2.81% | Mallee | .. |
| Mallee | Robinvale | 2140307 | 88 | 82 | -6.82% | Mallee | .. |
| Mallee | Robinvale | 2140308 | 173 | 169 | -2.31% | Mallee | .. |
| Mallee | Robinvale | 2140309 | 127 | 119 | -6.30% | Mallee | .. |
| Mallee | Robinvale | 2140310 | 119 | 116 | -2.52% | Mallee | .. |
| Mallee | Robinvale | 2140311 | 253 | 245 | -3.16% | Mallee | .. |
| Mallee | Robinvale | 2140312 | - | - | 0.00% | Mallee | .. |
| | Robinvale | | 1 706 | 1 661 | | | .. |
| Mallee | Swan Hill | 2140401 | 340 | 342 | 0.59% | Mallee | .. |
| Mallee | Swan Hill | 2140402 | 480 | 481 | 0.21% | Mallee | .. |
| Mallee | Swan Hill | 2140403 | 185 | 184 | -0.54% | Mallee | .. |
| Mallee | Swan Hill | 2140404 | 175 | 174 | -0.57% | Mallee | .. |
| Mallee | Swan Hill | 2140405 | 320 | 313 | -2.19% | Mallee | .. |
| Mallee | Swan Hill | 2140406 | 176 | 178 | 1.14% | Mallee | .. |
| Mallee | Swan Hill | 2140407 | 216 | 217 | 0.46% | Mallee | .. |
| Mallee | Swan Hill | 2140408 | 282 | 289 | 2.48% | Mallee | .. |
| Mallee | Swan Hill | 2140409 | 194 | 197 | 1.55% | Mallee | .. |
| Mallee | Swan Hill | 2140410 | 403 | 405 | 0.50% | Mallee | .. |
| Mallee | Swan Hill | 2140411 | 140 | 140 | 0.00% | Mallee | .. |
| Mallee | Swan Hill | 2140412 | 201 | 193 | -3.98% | Mallee | .. |
| Mallee | Swan Hill | 2140413 | 292 | 287 | -1.71% | Mallee | .. |
| Mallee | Swan Hill | 2140414 | 346 | 349 | 0.87% | Mallee | .. |
| Mallee | Swan Hill | 2140415 | 238 | 236 | -0.84% | Mallee | .. |
| Mallee | Swan Hill | 2140416 | 367 | 369 | 0.54% | Mallee | .. |
| Mallee | Swan Hill | 2140417 | 311 | 324 | 4.18% | Mallee | .. |
| Mallee | Swan Hill | 2140418 | 199 | 197 | -1.01% | Mallee | .. |
| Mallee | Swan Hill | 2140419 | 397 | 405 | 2.02% | Mallee | .. |
| Mallee | Swan Hill | 2140420 | 560 | 597 | 6.61% | Mallee | .. |
| Mallee | Swan Hill | 2140421 | 250 | 248 | -0.80% | Mallee | .. |
| Mallee | Swan Hill | 2140422 | 292 | 293 | 0.34% | Mallee | .. |
| Mallee | Swan Hill | 2140423 | 195 | 197 | 1.03% | Mallee | .. |
| Mallee | Swan Hill | 2140424 | 265 | 268 | 1.13% | Mallee | .. |
| Mallee | Swan Hill | 2140425 | 358 | 356 | -0.56% | Mallee | .. |
| Mallee | Swan Hill | 2140426 | 328 | 328 | 0.00% | Mallee | .. |
| Mallee | Swan Hill | 2140427 | 130 | 126 | -3.08% | Mallee | .. |
| | Swan Hill | | 7 640 | 7 693 | | | .. |
| Mallee | Swan Hill Region | 2140501 | 272 | 269 | -1.10% | Mallee | .. |
| Mallee | Swan Hill Region | 2140502 | 86 | 88 | 2.33% | Mallee | .. |
| Mallee | Swan Hill Region | 2140503 | 242 | 241 | -0.41% | Mallee | .. |
| Mallee | Swan Hill Region | 2140504 | 199 | 194 | -2.51% | Mallee | .. |
| Mallee | Swan Hill Region | 2140505 | 348 | 339 | -2.59% | Mallee | .. |
| Mallee | Swan Hill Region | 2140506 | 146 | 134 | -8.22% | Mallee | .. |
| Mallee | Swan Hill Region | 2140507 | 151 | 143 | -5.30% | Mallee | .. |
| Mallee | Swan Hill Region | 2140508 | 145 | 152 | 4.83% | Mallee | .. |
| Mallee | Swan Hill Region | 2140509 | 128 | 121 | -5.47% | Mallee | .. |
| Mallee | Swan Hill Region | 2140510 | 106 | 106 | 0.00% | Mallee | .. |

Mallee

| Existing Division | SA2 Name | SA1 Code | Actual | Projected | Growth | Proposed Division | Split SA1 |
|--------------------|-------------------------------|----------|---------------|---------------|--------|-------------------|-----------|
| Mallee | Swan Hill Region | 2140511 | 191 | 191 | 0.00% | Mallee | .. |
| Mallee | Swan Hill Region | 2140512 | 186 | 182 | -2.15% | Mallee | .. |
| Mallee | Swan Hill Region | 2140513 | 170 | 167 | -1.76% | Mallee | .. |
| Mallee | Swan Hill Region | 2140514 | 185 | 183 | -1.08% | Mallee | .. |
| Mallee | Swan Hill Region | 2140515 | 269 | 254 | -5.58% | Mallee | .. |
| Mallee | Swan Hill Region | 2140516 | 171 | 168 | -1.75% | Mallee | .. |
| Mallee | Swan Hill Region | 2140517 | 126 | 123 | -2.38% | Mallee | .. |
| Mallee | Swan Hill Region | 2140518 | 258 | 264 | 2.33% | Mallee | .. |
| Mallee | Swan Hill Region | 2140519 | 239 | 239 | 0.00% | Mallee | .. |
| Mallee | Swan Hill Region | 2140520 | 236 | 235 | -0.42% | Mallee | .. |
| Mallee | Swan Hill Region | 2140521 | 256 | 244 | -4.69% | Mallee | .. |
| Mallee | Swan Hill Region | 2140522 | 112 | 114 | 1.79% | Mallee | .. |
| Mallee | Swan Hill Region | 2140523 | 112 | 112 | 0.00% | Mallee | .. |
| | Swan Hill Region | | 4 334 | 4 263 | | | .. |
| From Mallee | | | 99 931 | 99 874 | | | .. |
| Murray | Maryborough Region | 2101704 | 4 | 4 | 0.00% | Mallee | .. |
| | Maryborough Region | | 4 | 4 | | | .. |
| Murray | Bendigo Region - South | 2102606 | 26 | 28 | 7.69% | Mallee | .. |
| | Bendigo Region - South | | 26 | 28 | | | .. |
| Murray | Bendigo Region - North | 2103204 | 27 | 27 | 0.00% | Mallee | .. |
| Murray | Bendigo Region - North | 2103207 | 38 | 39 | 2.63% | Mallee | .. |
| Murray | Bendigo Region - North | 2103210 | 1 | 1 | 0.00% | Mallee | .. |
| | Bendigo Region - North | | 66 | 67 | | | .. |
| Murray | Loddon | 2103301 | 345 | 345 | 0.00% | Mallee | .. |
| Murray | Loddon | 2103302 | 245 | 243 | -0.82% | Mallee | .. |
| Murray | Loddon | 2103303 | 188 | 190 | 1.06% | Mallee | .. |
| Murray | Loddon | 2103305 | 227 | 231 | 1.76% | Mallee | .. |
| Murray | Loddon | 2103307 | 256 | 262 | 2.34% | Mallee | .. |
| Murray | Loddon | 2103308 | 277 | 283 | 2.17% | Mallee | .. |
| Murray | Loddon | 2103309 | 228 | 228 | 0.00% | Mallee | .. |
| Murray | Loddon | 2103310 | 185 | 184 | -0.54% | Mallee | .. |
| Murray | Loddon | 2103311 | 114 | 121 | 6.14% | Mallee | .. |
| Murray | Loddon | 2103312 | 239 | 236 | -1.26% | Mallee | .. |
| Murray | Loddon | 2103313 | 304 | 300 | -1.32% | Mallee | .. |
| Murray | Loddon | 2103314 | 291 | 289 | -0.69% | Mallee | .. |
| Murray | Loddon | 2103315 | 285 | 287 | 0.70% | Mallee | .. |
| Murray | Loddon | 2103316 | 234 | 234 | 0.00% | Mallee | .. |
| Murray | Loddon | 2103317 | 323 | 319 | -1.24% | Mallee | .. |
| Murray | Loddon | 2103318 | 297 | 304 | 2.36% | Mallee | .. |
| Murray | Loddon | 2103319 | 156 | 161 | 3.21% | Mallee | .. |
| Murray | Loddon | 2103320 | 117 | 114 | -2.56% | Mallee | .. |
| Murray | Loddon | 2103321 | 238 | 241 | 1.26% | Mallee | .. |
| Murray | Loddon | 2103322 | 239 | 241 | 0.84% | Mallee | .. |
| | Loddon | | 4 788 | 4 813 | | | .. |
| Murray | Buloke | 2140010 | 2 | 2 | 0.00% | Mallee | .. |
| | Buloke | | 2 | 2 | | | .. |
| Murray | Lockington - Gunbower | 2140801 | 314 | 314 | 0.00% | Mallee | .. |
| Murray | Lockington - Gunbower | 2140802 | 149 | 140 | -6.04% | Mallee | .. |
| Murray | Lockington - Gunbower | 2140803 | 326 | 331 | 1.53% | Mallee | .. |
| Murray | Lockington - Gunbower | 2140804 | 174 | 173 | -0.57% | Mallee | .. |
| Murray | Lockington - Gunbower | 2140805 | 203 | 197 | -2.96% | Mallee | .. |
| Murray | Lockington - Gunbower | 2140806 | 211 | 211 | 0.00% | Mallee | .. |
| Murray | Lockington - Gunbower | 2140807 | 336 | 353 | 5.06% | Mallee | .. |
| Murray | Lockington - Gunbower | 2140808 | 306 | 299 | -2.29% | Mallee | .. |
| Murray | Lockington - Gunbower | 2140809 | 142 | 149 | 4.93% | Mallee | .. |
| Murray | Lockington - Gunbower | 2140810 | 216 | 216 | 0.00% | Mallee | .. |
| Murray | Lockington - Gunbower | 2140811 | 201 | 201 | 0.00% | Mallee | .. |
| Murray | Lockington - Gunbower | 2140812 | 193 | 193 | 0.00% | Mallee | .. |
| Murray | Lockington - Gunbower | 2140813 | 127 | 127 | 0.00% | Mallee | .. |

Mallee

| Existing Division | SA2 Name | SA1 Code | Actual | Projected | Growth | Proposed Division | Split SA1 |
|---------------------|------------------------------|----------|---------|-----------|--------|-------------------|-----------|
| | Lockington - Gunbower | | 2 898 | 2 904 | | | .. |
| From Murray | | | 7 784 | 7 818 | | | .. |
| Mallee Total | | | 107 715 | 107 692 | | | .. |

Maribyrnong

| Existing Division | SA2 Name | SA1 Code | Actual | Projected | Growth | Proposed Division | Split SA1 |
|-------------------|-----------------------|----------|--------|-----------|--------|-------------------|-----------|
| Maribyrnong | Essendon - Aberfeldie | 2111401 | 169 | 169 | 0.00% | Maribyrnong | .. |
| Maribyrnong | Essendon - Aberfeldie | 2111402 | 374 | 403 | 7.75% | Maribyrnong | .. |
| Maribyrnong | Essendon - Aberfeldie | 2111403 | 283 | 296 | 4.59% | Maribyrnong | .. |
| Maribyrnong | Essendon - Aberfeldie | 2111404 | 323 | 336 | 4.02% | Maribyrnong | .. |
| Maribyrnong | Essendon - Aberfeldie | 2111405 | 262 | 272 | 3.82% | Maribyrnong | .. |
| Maribyrnong | Essendon - Aberfeldie | 2111406 | 414 | 427 | 3.14% | Maribyrnong | .. |
| Maribyrnong | Essendon - Aberfeldie | 2111407 | 437 | 445 | 1.83% | Maribyrnong | .. |
| Maribyrnong | Essendon - Aberfeldie | 2111408 | 331 | 339 | 2.42% | Maribyrnong | .. |
| Maribyrnong | Essendon - Aberfeldie | 2111409 | 465 | 467 | 0.43% | Maribyrnong | .. |
| Maribyrnong | Essendon - Aberfeldie | 2111410 | 419 | 422 | 0.72% | Maribyrnong | .. |
| Maribyrnong | Essendon - Aberfeldie | 2111411 | 225 | 230 | 2.22% | Maribyrnong | .. |
| Maribyrnong | Essendon - Aberfeldie | 2111412 | 270 | 280 | 3.70% | Maribyrnong | .. |
| Maribyrnong | Essendon - Aberfeldie | 2111413 | 472 | 476 | 0.85% | Maribyrnong | .. |
| Maribyrnong | Essendon - Aberfeldie | 2111414 | 430 | 454 | 5.58% | Maribyrnong | .. |
| Maribyrnong | Essendon - Aberfeldie | 2111415 | 189 | 205 | 8.47% | Maribyrnong | .. |
| Maribyrnong | Essendon - Aberfeldie | 2111416 | 291 | 308 | 5.84% | Maribyrnong | .. |
| Maribyrnong | Essendon - Aberfeldie | 2111417 | 312 | 312 | 0.00% | Maribyrnong | .. |
| Maribyrnong | Essendon - Aberfeldie | 2111418 | 315 | 332 | 5.40% | Maribyrnong | .. |
| Maribyrnong | Essendon - Aberfeldie | 2111419 | 221 | 225 | 1.81% | Maribyrnong | .. |
| Maribyrnong | Essendon - Aberfeldie | 2111420 | 275 | 288 | 4.73% | Maribyrnong | .. |
| Maribyrnong | Essendon - Aberfeldie | 2111421 | 369 | 374 | 1.36% | Maribyrnong | .. |
| Maribyrnong | Essendon - Aberfeldie | 2111422 | 237 | 244 | 2.95% | Maribyrnong | .. |
| Maribyrnong | Essendon - Aberfeldie | 2111423 | 348 | 358 | 2.87% | Maribyrnong | .. |
| Maribyrnong | Essendon - Aberfeldie | 2111424 | 239 | 243 | 1.67% | Maribyrnong | .. |
| Maribyrnong | Essendon - Aberfeldie | 2111425 | 347 | 369 | 6.34% | Maribyrnong | .. |
| Maribyrnong | Essendon - Aberfeldie | 2111426 | 344 | 368 | 6.98% | Maribyrnong | .. |
| Maribyrnong | Essendon - Aberfeldie | 2111427 | 607 | 708 | 16.64% | Maribyrnong | .. |
| Maribyrnong | Essendon - Aberfeldie | 2111428 | 358 | 375 | 4.75% | Maribyrnong | .. |
| Maribyrnong | Essendon - Aberfeldie | 2111429 | 259 | 272 | 5.02% | Maribyrnong | .. |
| Maribyrnong | Essendon - Aberfeldie | 2111430 | 252 | 266 | 5.56% | Maribyrnong | .. |
| Maribyrnong | Essendon - Aberfeldie | 2111431 | 207 | 207 | 0.00% | Maribyrnong | .. |
| Maribyrnong | Essendon - Aberfeldie | 2111432 | 318 | 349 | 9.75% | Maribyrnong | .. |
| Maribyrnong | Essendon - Aberfeldie | 2111433 | 343 | 358 | 4.37% | Maribyrnong | .. |
| Maribyrnong | Essendon - Aberfeldie | 2111434 | 243 | 254 | 4.53% | Maribyrnong | .. |
| Maribyrnong | Essendon - Aberfeldie | 2111435 | 380 | 403 | 6.05% | Maribyrnong | .. |
| Maribyrnong | Essendon - Aberfeldie | 2111436 | 252 | 266 | 5.56% | Maribyrnong | .. |
| Maribyrnong | Essendon - Aberfeldie | 2111437 | 423 | 422 | -0.24% | Maribyrnong | .. |
| Maribyrnong | Essendon - Aberfeldie | 2111438 | 386 | 393 | 1.81% | Maribyrnong | .. |
| Maribyrnong | Essendon - Aberfeldie | 2111439 | 259 | 269 | 3.86% | Maribyrnong | .. |
| Maribyrnong | Essendon - Aberfeldie | 2111440 | 372 | 400 | 7.53% | Maribyrnong | .. |
| Maribyrnong | Essendon - Aberfeldie | 2111441 | 492 | 541 | 9.96% | Maribyrnong | .. |
| Maribyrnong | Essendon - Aberfeldie | 2111442 | 384 | 391 | 1.82% | Maribyrnong | .. |
| Maribyrnong | Essendon - Aberfeldie | 2111443 | 420 | 460 | 9.52% | Maribyrnong | .. |
| Maribyrnong | Essendon - Aberfeldie | 2111444 | 642 | 730 | 13.71% | Maribyrnong | .. |
| Maribyrnong | Essendon - Aberfeldie | 2111445 | 283 | 284 | 0.35% | Maribyrnong | .. |
| Maribyrnong | Essendon - Aberfeldie | 2111446 | 320 | 329 | 2.81% | Maribyrnong | .. |
| Maribyrnong | Essendon - Aberfeldie | 2111447 | 259 | 262 | 1.16% | Maribyrnong | .. |
| Maribyrnong | Essendon - Aberfeldie | 2111448 | 290 | 288 | -0.69% | Maribyrnong | .. |
| Maribyrnong | Essendon - Aberfeldie | 2111449 | 359 | 372 | 3.62% | Maribyrnong | .. |
| Maribyrnong | Essendon - Aberfeldie | 2111450 | 234 | 234 | 0.00% | Maribyrnong | .. |
| Maribyrnong | Essendon - Aberfeldie | 2111451 | 218 | 223 | 2.29% | Maribyrnong | .. |
| Maribyrnong | Essendon - Aberfeldie | 2111452 | 409 | 425 | 3.91% | Maribyrnong | .. |
| Maribyrnong | Essendon - Aberfeldie | 2111453 | 304 | 320 | 5.26% | Maribyrnong | .. |
| Maribyrnong | Essendon - Aberfeldie | 2111454 | 259 | 264 | 1.93% | Maribyrnong | .. |
| Maribyrnong | Essendon - Aberfeldie | 2111455 | 169 | 181 | 7.10% | Maribyrnong | .. |
| Maribyrnong | Essendon - Aberfeldie | 2111456 | 206 | 222 | 7.77% | Maribyrnong | .. |
| Maribyrnong | Essendon - Aberfeldie | 2111457 | 276 | 286 | 3.62% | Maribyrnong | .. |
| Maribyrnong | Essendon - Aberfeldie | 2111458 | 281 | 282 | 0.36% | Maribyrnong | .. |
| Maribyrnong | Essendon - Aberfeldie | 2111459 | 222 | 220 | -0.90% | Maribyrnong | .. |

Maribyrnong

| Existing Division | SA2 Name | SA1 Code | Actual | Projected | Growth | Proposed Division | Split SA1 |
|-------------------|------------------------------|----------|--------|-----------|--------|-------------------|-----------|
| Maribyrnong | Essendon - Aberfeldie | 2111460 | 306 | 326 | 6.54% | Maribyrnong | .. |
| Maribyrnong | Essendon - Aberfeldie | 2111461 | 415 | 421 | 1.45% | Maribyrnong | .. |
| | Essendon - Aberfeldie | | 19 768 | 20 645 | | | .. |
| Maribyrnong | Moonee Ponds | 2111601 | 263 | 277 | 5.32% | Maribyrnong | .. |
| Maribyrnong | Moonee Ponds | 2111602 | 385 | 402 | 4.42% | Maribyrnong | .. |
| Maribyrnong | Moonee Ponds | 2111603 | 364 | 367 | 0.82% | Maribyrnong | .. |
| Maribyrnong | Moonee Ponds | 2111604 | 309 | 315 | 1.94% | Maribyrnong | .. |
| Maribyrnong | Moonee Ponds | 2111605 | 404 | 450 | 11.39% | Maribyrnong | .. |
| Maribyrnong | Moonee Ponds | 2111606 | 269 | 265 | -1.49% | Maribyrnong | .. |
| Maribyrnong | Moonee Ponds | 2111607 | 331 | 354 | 6.95% | Maribyrnong | .. |
| Maribyrnong | Moonee Ponds | 2111608 | 344 | 341 | -0.87% | Maribyrnong | .. |
| Maribyrnong | Moonee Ponds | 2111609 | 284 | 290 | 2.11% | Maribyrnong | .. |
| Maribyrnong | Moonee Ponds | 2111610 | 336 | 345 | 2.68% | Maribyrnong | .. |
| Maribyrnong | Moonee Ponds | 2111611 | 294 | 287 | -2.38% | Maribyrnong | .. |
| Maribyrnong | Moonee Ponds | 2111612 | 300 | 310 | 3.33% | Maribyrnong | .. |
| Maribyrnong | Moonee Ponds | 2111613 | 413 | 415 | 0.48% | Maribyrnong | .. |
| Maribyrnong | Moonee Ponds | 2111614 | 345 | 345 | 0.00% | Maribyrnong | .. |
| Maribyrnong | Moonee Ponds | 2111615 | 391 | 405 | 3.58% | Maribyrnong | .. |
| Maribyrnong | Moonee Ponds | 2111616 | 306 | 301 | -1.63% | Maribyrnong | .. |
| Maribyrnong | Moonee Ponds | 2111617 | 343 | 352 | 2.62% | Maribyrnong | .. |
| Maribyrnong | Moonee Ponds | 2111618 | 419 | 446 | 6.44% | Maribyrnong | .. |
| Maribyrnong | Moonee Ponds | 2111619 | 364 | 363 | -0.27% | Maribyrnong | .. |
| Maribyrnong | Moonee Ponds | 2111620 | 282 | 281 | -0.35% | Maribyrnong | .. |
| Maribyrnong | Moonee Ponds | 2111621 | 373 | 385 | 3.22% | Maribyrnong | .. |
| Maribyrnong | Moonee Ponds | 2111622 | 350 | 345 | -1.43% | Maribyrnong | .. |
| Maribyrnong | Moonee Ponds | 2111623 | 382 | 381 | -0.26% | Maribyrnong | .. |
| Maribyrnong | Moonee Ponds | 2111624 | 301 | 309 | 2.66% | Maribyrnong | .. |
| Maribyrnong | Moonee Ponds | 2111625 | 324 | 321 | -0.93% | Maribyrnong | .. |
| Maribyrnong | Moonee Ponds | 2111626 | 373 | 385 | 3.22% | Maribyrnong | .. |
| Maribyrnong | Moonee Ponds | 2111627 | 280 | 285 | 1.79% | Maribyrnong | .. |
| Maribyrnong | Moonee Ponds | 2111628 | 304 | 301 | -0.99% | Maribyrnong | .. |
| Maribyrnong | Moonee Ponds | 2111629 | 14 | 15 | 7.14% | Maribyrnong | .. |
| Maribyrnong | Moonee Ponds | 2111630 | 242 | 241 | -0.41% | Maribyrnong | .. |
| Maribyrnong | Moonee Ponds | 2111631 | 474 | 492 | 3.80% | Maribyrnong | .. |
| Maribyrnong | Moonee Ponds | 2111632 | 196 | 197 | 0.51% | Maribyrnong | .. |
| | Moonee Ponds | | 10 359 | 10 568 | | | .. |
| Maribyrnong | Airport West | 2122601 | 283 | 290 | 2.47% | Maribyrnong | .. |
| Maribyrnong | Airport West | 2122602 | 486 | 520 | 7.00% | Maribyrnong | .. |
| Maribyrnong | Airport West | 2122603 | 459 | 479 | 4.36% | Maribyrnong | .. |
| Maribyrnong | Airport West | 2122604 | 416 | 413 | -0.72% | Maribyrnong | .. |
| Maribyrnong | Airport West | 2122605 | 539 | 560 | 3.90% | Maribyrnong | .. |
| Maribyrnong | Airport West | 2122606 | 471 | 507 | 7.64% | Maribyrnong | .. |
| Maribyrnong | Airport West | 2122607 | 331 | 353 | 6.65% | Maribyrnong | .. |
| Maribyrnong | Airport West | 2122608 | 436 | 437 | 0.23% | Maribyrnong | .. |
| Maribyrnong | Airport West | 2122609 | 368 | 376 | 2.17% | Maribyrnong | .. |
| Maribyrnong | Airport West | 2122610 | 233 | 242 | 3.86% | Maribyrnong | .. |
| Maribyrnong | Airport West | 2122611 | 197 | 197 | 0.00% | Maribyrnong | .. |
| Maribyrnong | Airport West | 2122612 | 362 | 360 | -0.55% | Maribyrnong | .. |
| Maribyrnong | Airport West | 2122613 | 415 | 421 | 1.45% | Maribyrnong | .. |
| Maribyrnong | Airport West | 2122614 | 297 | 311 | 4.71% | Maribyrnong | .. |
| Maribyrnong | Airport West | 2122615 | 284 | 307 | 8.10% | Maribyrnong | .. |
| Maribyrnong | Airport West | 2122616 | 3 | 3 | 0.00% | Maribyrnong | .. |
| Maribyrnong | Airport West | 2122617 | 182 | 182 | 0.00% | Maribyrnong | .. |
| | Airport West | | 5 762 | 5 958 | | | .. |
| Maribyrnong | Keilor | 2122818 | 18 | 17 | -5.56% | Maribyrnong | .. |
| | Keilor | | 18 | 17 | | | .. |
| Maribyrnong | Keilor East | 2122901 | 297 | 296 | -0.34% | Maribyrnong | .. |
| Maribyrnong | Keilor East | 2122902 | 394 | 394 | 0.00% | Maribyrnong | .. |
| Maribyrnong | Keilor East | 2122903 | 288 | 293 | 1.74% | Maribyrnong | .. |

Maribyrnong

| Existing Division | SA2 Name | SA1 Code | Actual | Projected | Growth | Proposed Division | Split SA1 |
|-------------------|-------------|----------|--------|-----------|--------|-------------------|-----------|
| Maribyrnong | Keilor East | 2122904 | 266 | 265 | -0.38% | Maribyrnong | .. |
| Maribyrnong | Keilor East | 2122905 | 245 | 250 | 2.04% | Maribyrnong | .. |
| Maribyrnong | Keilor East | 2122906 | 429 | 428 | -0.23% | Maribyrnong | .. |
| Maribyrnong | Keilor East | 2122907 | 277 | 277 | 0.00% | Maribyrnong | .. |
| Maribyrnong | Keilor East | 2122908 | 443 | 440 | -0.68% | Maribyrnong | .. |
| Maribyrnong | Keilor East | 2122909 | 323 | 319 | -1.24% | Maribyrnong | .. |
| Maribyrnong | Keilor East | 2122910 | 343 | 345 | 0.58% | Maribyrnong | .. |
| Maribyrnong | Keilor East | 2122911 | 426 | 426 | 0.00% | Maribyrnong | .. |
| Maribyrnong | Keilor East | 2122912 | 199 | 198 | -0.50% | Maribyrnong | .. |
| Maribyrnong | Keilor East | 2122913 | 249 | 251 | 0.80% | Maribyrnong | .. |
| Maribyrnong | Keilor East | 2122914 | 438 | 455 | 3.88% | Maribyrnong | .. |
| Maribyrnong | Keilor East | 2122915 | 156 | 155 | -0.64% | Maribyrnong | .. |
| Maribyrnong | Keilor East | 2122916 | 277 | 286 | 3.25% | Maribyrnong | .. |
| Maribyrnong | Keilor East | 2122917 | 271 | 279 | 2.95% | Maribyrnong | .. |
| Maribyrnong | Keilor East | 2122918 | 356 | 367 | 3.09% | Maribyrnong | .. |
| Maribyrnong | Keilor East | 2122919 | 180 | 192 | 6.67% | Maribyrnong | .. |
| Maribyrnong | Keilor East | 2122920 | 253 | 262 | 3.56% | Maribyrnong | .. |
| Maribyrnong | Keilor East | 2122921 | 431 | 439 | 1.86% | Maribyrnong | .. |
| Maribyrnong | Keilor East | 2122922 | 332 | 332 | 0.00% | Maribyrnong | .. |
| Maribyrnong | Keilor East | 2122923 | 367 | 372 | 1.36% | Maribyrnong | .. |
| Maribyrnong | Keilor East | 2122924 | 409 | 426 | 4.16% | Maribyrnong | .. |
| Maribyrnong | Keilor East | 2122925 | 152 | 149 | -1.97% | Maribyrnong | .. |
| Maribyrnong | Keilor East | 2122926 | 374 | 380 | 1.60% | Maribyrnong | .. |
| Maribyrnong | Keilor East | 2122927 | 339 | 341 | 0.59% | Maribyrnong | .. |
| Maribyrnong | Keilor East | 2122928 | 297 | 315 | 6.06% | Maribyrnong | .. |
| Maribyrnong | Keilor East | 2122929 | 340 | 339 | -0.29% | Maribyrnong | .. |
| Maribyrnong | Keilor East | 2122930 | 311 | 320 | 2.89% | Maribyrnong | .. |
| Maribyrnong | Keilor East | 2122931 | 227 | 237 | 4.41% | Maribyrnong | .. |
| Maribyrnong | Keilor East | 2122932 | 185 | 189 | 2.16% | Maribyrnong | .. |
| Maribyrnong | Keilor East | 2122933 | 281 | 279 | -0.71% | Maribyrnong | .. |
| Maribyrnong | Keilor East | 2122934 | 312 | 315 | 0.96% | Maribyrnong | .. |
| Maribyrnong | Keilor East | 2122935 | 347 | 356 | 2.59% | Maribyrnong | .. |
| Maribyrnong | Keilor East | 2122936 | 157 | 157 | 0.00% | Maribyrnong | .. |
| Maribyrnong | Keilor East | 2122937 | 290 | 295 | 1.72% | Maribyrnong | .. |
| Maribyrnong | Keilor East | 2122938 | 419 | 423 | 0.95% | Maribyrnong | .. |
| Maribyrnong | Keilor East | 2122939 | 337 | 343 | 1.78% | Maribyrnong | .. |
| Maribyrnong | Keilor East | 2122940 | 373 | 373 | 0.00% | Maribyrnong | .. |
| Maribyrnong | Keilor East | 2122941 | 219 | 227 | 3.65% | Maribyrnong | .. |
| Maribyrnong | Keilor East | 2122942 | 207 | 205 | -0.97% | Maribyrnong | .. |
| Maribyrnong | Keilor East | 2122943 | 940 | 1 063 | 13.09% | Maribyrnong | .. |
| Maribyrnong | Keilor East | 2122944 | 251 | 251 | 0.00% | Maribyrnong | .. |
| Maribyrnong | Keilor East | 2122945 | 269 | 270 | 0.37% | Maribyrnong | .. |
| Maribyrnong | Keilor East | 2122946 | 290 | 296 | 2.07% | Maribyrnong | .. |
| Maribyrnong | Keilor East | 2122947 | 341 | 356 | 4.40% | Maribyrnong | .. |
| Maribyrnong | Keilor East | 2122948 | 226 | 225 | -0.44% | Maribyrnong | .. |
| Maribyrnong | Keilor East | 2122949 | 286 | 292 | 2.10% | Maribyrnong | .. |
| Maribyrnong | Keilor East | 2122950 | 285 | 290 | 1.75% | Maribyrnong | .. |
| Maribyrnong | Keilor East | 2122951 | 344 | 347 | 0.87% | Maribyrnong | .. |
| Maribyrnong | Keilor East | 2122952 | 401 | 407 | 1.50% | Maribyrnong | .. |
| Maribyrnong | Keilor East | 2122953 | 266 | 272 | 2.26% | Maribyrnong | .. |
| Maribyrnong | Keilor East | 2122954 | 459 | 468 | 1.96% | Maribyrnong | .. |
| Maribyrnong | Keilor East | 2122955 | 237 | 246 | 3.80% | Maribyrnong | .. |
| Maribyrnong | Keilor East | 2122956 | 506 | 536 | 5.93% | Maribyrnong | .. |
| Maribyrnong | Keilor East | 2122957 | 179 | 182 | 1.68% | Maribyrnong | .. |
| Maribyrnong | Keilor East | 2122958 | 162 | 161 | -0.62% | Maribyrnong | .. |
| Maribyrnong | Keilor East | 2122959 | 252 | 259 | 2.78% | Maribyrnong | .. |
| Maribyrnong | Keilor East | 2122960 | 251 | 255 | 1.59% | Maribyrnong | .. |
| Maribyrnong | Keilor East | 2122961 | 251 | 247 | -1.59% | Maribyrnong | .. |
| Maribyrnong | Keilor East | 2122962 | 363 | 357 | -1.65% | Maribyrnong | .. |

Maribyrnong

| Existing Division | SA2 Name | SA1 Code | Actual | Projected | Growth | Proposed Division | Split SA1 |
|-------------------|--------------------------------|----------|--------|-----------|--------|-------------------|-----------|
| | Keilor East | | 19 375 | 19 770 | | | .. |
| Maribyrnong | Niddrie - Essendon West | 2123001 | 339 | 352 | 3.83% | Maribyrnong | .. |
| Maribyrnong | Niddrie - Essendon West | 2123002 | 270 | 294 | 8.89% | Maribyrnong | .. |
| Maribyrnong | Niddrie - Essendon West | 2123003 | 258 | 271 | 5.04% | Maribyrnong | .. |
| Maribyrnong | Niddrie - Essendon West | 2123004 | 285 | 313 | 9.82% | Maribyrnong | .. |
| Maribyrnong | Niddrie - Essendon West | 2123005 | 320 | 336 | 5.00% | Maribyrnong | .. |
| Maribyrnong | Niddrie - Essendon West | 2123006 | 367 | 384 | 4.63% | Maribyrnong | .. |
| Maribyrnong | Niddrie - Essendon West | 2123007 | 290 | 296 | 2.07% | Maribyrnong | .. |
| Maribyrnong | Niddrie - Essendon West | 2123008 | 321 | 320 | -0.31% | Maribyrnong | .. |
| Maribyrnong | Niddrie - Essendon West | 2123009 | 376 | 375 | -0.27% | Maribyrnong | .. |
| Maribyrnong | Niddrie - Essendon West | 2123010 | 359 | 364 | 1.39% | Maribyrnong | .. |
| Maribyrnong | Niddrie - Essendon West | 2123011 | 324 | 331 | 2.16% | Maribyrnong | .. |
| Maribyrnong | Niddrie - Essendon West | 2123012 | 398 | 399 | 0.25% | Maribyrnong | .. |
| Maribyrnong | Niddrie - Essendon West | 2123013 | 255 | 273 | 7.06% | Maribyrnong | .. |
| Maribyrnong | Niddrie - Essendon West | 2123014 | 287 | 307 | 6.97% | Maribyrnong | .. |
| Maribyrnong | Niddrie - Essendon West | 2123015 | 330 | 344 | 4.24% | Maribyrnong | .. |
| Maribyrnong | Niddrie - Essendon West | 2123016 | 267 | 288 | 7.87% | Maribyrnong | .. |
| Maribyrnong | Niddrie - Essendon West | 2123017 | 139 | 148 | 6.47% | Maribyrnong | .. |
| | Niddrie - Essendon West | | 5 185 | 5 395 | | | .. |
| Maribyrnong | Strathmore | 2123104 | 451 | 463 | 2.66% | Maribyrnong | .. |
| Maribyrnong | Strathmore | 2123105 | 323 | 333 | 3.10% | Maribyrnong | .. |
| Maribyrnong | Strathmore | 2123106 | 368 | 377 | 2.45% | Maribyrnong | .. |
| Maribyrnong | Strathmore | 2123107 | 402 | 416 | 3.48% | Maribyrnong | .. |
| Maribyrnong | Strathmore | 2123108 | 327 | 329 | 0.61% | Maribyrnong | .. |
| Maribyrnong | Strathmore | 2123109 | 446 | 446 | 0.00% | Maribyrnong | .. |
| Maribyrnong | Strathmore | 2123110 | 187 | 187 | 0.00% | Maribyrnong | .. |
| Maribyrnong | Strathmore | 2123114 | 173 | 172 | -0.58% | Maribyrnong | .. |
| Maribyrnong | Strathmore | 2123115 | 315 | 324 | 2.86% | Maribyrnong | .. |
| Maribyrnong | Strathmore | 2123116 | 265 | 264 | -0.38% | Maribyrnong | .. |
| Maribyrnong | Strathmore | 2123117 | 380 | 381 | 0.26% | Maribyrnong | .. |
| Maribyrnong | Strathmore | 2123118 | 250 | 249 | -0.40% | Maribyrnong | .. |
| Maribyrnong | Strathmore | 2123119 | 253 | 252 | -0.40% | Maribyrnong | .. |
| | Strathmore | | 4 140 | 4 193 | | | .. |
| Maribyrnong | Braybrook | 2134709 | 276 | 281 | 1.81% | Maribyrnong | .. |
| Maribyrnong | Braybrook | 2134712 | 235 | 241 | 2.55% | Maribyrnong | .. |
| Maribyrnong | Braybrook | 2134713 | 173 | 170 | -1.73% | Maribyrnong | .. |
| Maribyrnong | Braybrook | 2134714 | 321 | 329 | 2.49% | Maribyrnong | .. |
| Maribyrnong | Braybrook | 2134715 | 167 | 165 | -1.20% | Maribyrnong | .. |
| Maribyrnong | Braybrook | 2134716 | 1 117 | 1 222 | 9.40% | Maribyrnong | .. |
| Maribyrnong | Braybrook | 2134717 | 345 | 362 | 4.93% | Maribyrnong | .. |
| Maribyrnong | Braybrook | 2134728 | 261 | 268 | 2.68% | Maribyrnong | .. |
| Maribyrnong | Braybrook | 2134734 | 339 | 350 | 3.24% | Maribyrnong | .. |
| | Braybrook | | 3 234 | 3 388 | | | .. |
| Maribyrnong | Maribymong | 2134901 | 1 852 | 2 139 | 15.50% | Maribyrnong | .. |
| Maribyrnong | Maribymong | 2134902 | 292 | 299 | 2.40% | Maribyrnong | .. |
| Maribyrnong | Maribymong | 2134903 | 317 | 333 | 5.05% | Maribyrnong | .. |
| Maribyrnong | Maribymong | 2134904 | 323 | 339 | 4.95% | Maribyrnong | .. |
| Maribyrnong | Maribymong | 2134905 | 257 | 284 | 10.51% | Maribyrnong | .. |
| Maribyrnong | Maribymong | 2134906 | 390 | 394 | 1.03% | Maribyrnong | .. |
| Maribyrnong | Maribymong | 2134907 | 299 | 312 | 4.35% | Maribyrnong | .. |
| Maribyrnong | Maribymong | 2134908 | 224 | 226 | 0.89% | Maribyrnong | .. |
| Maribyrnong | Maribymong | 2134909 | 241 | 240 | -0.41% | Maribyrnong | .. |
| Maribyrnong | Maribymong | 2134910 | 243 | 241 | -0.82% | Maribyrnong | .. |
| Maribyrnong | Maribymong | 2134911 | 148 | 146 | -1.35% | Maribyrnong | .. |
| Maribyrnong | Maribymong | 2134912 | 223 | 219 | -1.79% | Maribyrnong | .. |
| Maribyrnong | Maribymong | 2134913 | 406 | 422 | 3.94% | Maribyrnong | .. |
| Maribyrnong | Maribymong | 2134914 | 266 | 276 | 3.76% | Maribyrnong | .. |
| Maribyrnong | Maribymong | 2134915 | 482 | 479 | -0.62% | Maribyrnong | .. |
| Maribyrnong | Maribymong | 2134916 | 274 | 282 | 2.92% | Maribyrnong | .. |

Maribyrnong

| Existing Division | SA2 Name | SA1 Code | Actual | Projected | Growth | Proposed Division | Split SA1 |
|-------------------------|-------------------------------------|----------|--------|-----------|--------|-------------------|-----------|
| Maribyrnong | Maribyrnong | 2134917 | 190 | 195 | 2.63% | Maribyrnong | .. |
| Maribyrnong | Maribyrnong | 2134918 | 425 | 433 | 1.88% | Maribyrnong | .. |
| Maribyrnong | Maribyrnong | 2134919 | 289 | 293 | 1.38% | Maribyrnong | .. |
| Maribyrnong | Maribyrnong | 2134920 | 230 | 228 | -0.87% | Maribyrnong | .. |
| Maribyrnong | Maribyrnong | 2134921 | 206 | 209 | 1.46% | Maribyrnong | .. |
| Maribyrnong | Maribyrnong | 2134922 | 163 | 161 | -1.23% | Maribyrnong | .. |
| Maribyrnong | Maribyrnong | 2134923 | 261 | 262 | 0.38% | Maribyrnong | .. |
| | Maribyrnong | | 8 001 | 8 412 | | | .. |
| From Maribyrnong | | | 75 842 | 78 346 | | | .. |
| Calwell | Keilor | 2122804 | 10 | 13 | 30.00% | Maribyrnong | .. |
| Calwell | Keilor | 2122805 | 4 | 4 | 0.00% | Maribyrnong | .. |
| Calwell | Keilor | 2122806 | 373 | 383 | 2.68% | Maribyrnong | .. |
| Calwell | Keilor | 2122807 | 286 | 298 | 4.20% | Maribyrnong | .. |
| Calwell | Keilor | 2122808 | 280 | 281 | 0.36% | Maribyrnong | .. |
| Calwell | Keilor | 2122809 | 263 | 263 | 0.00% | Maribyrnong | .. |
| Calwell | Keilor | 2122810 | 415 | 435 | 4.82% | Maribyrnong | .. |
| Calwell | Keilor | 2122811 | 424 | 424 | 0.00% | Maribyrnong | .. |
| Calwell | Keilor | 2122825 | 9 | 10 | 11.11% | Maribyrnong | .. |
| | Keilor | | 2 064 | 2 111 | | | .. |
| Calwell | Gladstone Park - Westmeadows | 2124501 | 393 | 391 | -0.51% | Maribyrnong | .. |
| Calwell | Gladstone Park - Westmeadows | 2124502 | 324 | 325 | 0.31% | Maribyrnong | .. |
| Calwell | Gladstone Park - Westmeadows | 2124503 | 231 | 229 | -0.87% | Maribyrnong | .. |
| Calwell | Gladstone Park - Westmeadows | 2124504 | 225 | 225 | 0.00% | Maribyrnong | .. |
| Calwell | Gladstone Park - Westmeadows | 2124505 | 287 | 282 | -1.74% | Maribyrnong | .. |
| Calwell | Gladstone Park - Westmeadows | 2124506 | 305 | 303 | -0.66% | Maribyrnong | .. |
| Calwell | Gladstone Park - Westmeadows | 2124507 | 240 | 242 | 0.83% | Maribyrnong | .. |
| Calwell | Gladstone Park - Westmeadows | 2124508 | 331 | 327 | -1.21% | Maribyrnong | .. |
| Calwell | Gladstone Park - Westmeadows | 2124509 | 185 | 192 | 3.78% | Maribyrnong | .. |
| Calwell | Gladstone Park - Westmeadows | 2124510 | 259 | 262 | 1.16% | Maribyrnong | .. |
| Calwell | Gladstone Park - Westmeadows | 2124515 | 279 | 292 | 4.66% | Maribyrnong | .. |
| Calwell | Gladstone Park - Westmeadows | 2124516 | 220 | 219 | -0.45% | Maribyrnong | .. |
| Calwell | Gladstone Park - Westmeadows | 2124517 | 247 | 252 | 2.02% | Maribyrnong | .. |
| Calwell | Gladstone Park - Westmeadows | 2124518 | 333 | 332 | -0.30% | Maribyrnong | .. |
| Calwell | Gladstone Park - Westmeadows | 2124519 | 277 | 276 | -0.36% | Maribyrnong | .. |
| Calwell | Gladstone Park - Westmeadows | 2124520 | 161 | 161 | 0.00% | Maribyrnong | .. |
| Calwell | Gladstone Park - Westmeadows | 2124521 | 172 | 172 | 0.00% | Maribyrnong | .. |
| Calwell | Gladstone Park - Westmeadows | 2124522 | 153 | 157 | 2.61% | Maribyrnong | .. |
| Calwell | Gladstone Park - Westmeadows | 2124523 | 403 | 408 | 1.24% | Maribyrnong | .. |
| Calwell | Gladstone Park - Westmeadows | 2124524 | 262 | 269 | 2.67% | Maribyrnong | .. |
| Calwell | Gladstone Park - Westmeadows | 2124525 | 171 | 172 | 0.58% | Maribyrnong | .. |
| Calwell | Gladstone Park - Westmeadows | 2124527 | 186 | 192 | 3.23% | Maribyrnong | .. |
| Calwell | Gladstone Park - Westmeadows | 2124528 | 447 | 451 | 0.89% | Maribyrnong | .. |
| Calwell | Gladstone Park - Westmeadows | 2124529 | 275 | 271 | -1.45% | Maribyrnong | .. |
| Calwell | Gladstone Park - Westmeadows | 2124530 | 601 | 644 | 7.15% | Maribyrnong | .. |
| Calwell | Gladstone Park - Westmeadows | 2124533 | 231 | 230 | -0.43% | Maribyrnong | .. |
| Calwell | Gladstone Park - Westmeadows | 2124534 | - | - | 0.00% | Maribyrnong | .. |
| Calwell | Gladstone Park - Westmeadows | 2124535 | - | - | 0.00% | Maribyrnong | .. |
| Calwell | Gladstone Park - Westmeadows | 2124539 | 373 | 369 | -1.07% | Maribyrnong | .. |
| Calwell | Gladstone Park - Westmeadows | 2124540 | 336 | 334 | -0.60% | Maribyrnong | .. |
| Calwell | Gladstone Park - Westmeadows | 2124541 | 370 | 371 | 0.27% | Maribyrnong | .. |
| Calwell | Gladstone Park - Westmeadows | 2124547 | 212 | 217 | 2.36% | Maribyrnong | .. |
| Calwell | Gladstone Park - Westmeadows | 2124548 | 315 | 313 | -0.63% | Maribyrnong | .. |
| | Gladstone Park - Westmeadows | | 8 804 | 8 880 | | | .. |
| Calwell | Greenvale - Bulla | 2124622 | 154 | 154 | 0.00% | Maribyrnong | .. |
| | Greenvale - Bulla | | 154 | 154 | | | .. |
| Calwell | Melbourne Airport | 2124801 | 56 | 60 | 7.14% | Maribyrnong | .. |
| | Melbourne Airport | | 56 | 60 | | | .. |
| Calwell | Tullamarine | 2125001 | 344 | 356 | 3.49% | Maribyrnong | .. |
| Calwell | Tullamarine | 2125002 | 276 | 281 | 1.81% | Maribyrnong | .. |

Maribyrnong

| Existing Division | SA2 Name | SA1 Code | Actual | Projected | Growth | Proposed Division | Split SA1 |
|------------------------|--------------------|----------|--------|-----------|--------|-------------------|-----------|
| Calwell | Tullamarine | 2125003 | 316 | 335 | 6.01% | Maribyrnong | .. |
| Calwell | Tullamarine | 2125004 | 387 | 400 | 3.36% | Maribyrnong | .. |
| Calwell | Tullamarine | 2125005 | 303 | 312 | 2.97% | Maribyrnong | .. |
| Calwell | Tullamarine | 2125006 | 292 | 290 | -0.68% | Maribyrnong | .. |
| Calwell | Tullamarine | 2125007 | 388 | 388 | 0.00% | Maribyrnong | .. |
| Calwell | Tullamarine | 2125008 | 15 | 15 | 0.00% | Maribyrnong | .. |
| Calwell | Tullamarine | 2125009 | 393 | 397 | 1.02% | Maribyrnong | .. |
| Calwell | Tullamarine | 2125010 | 299 | 305 | 2.01% | Maribyrnong | .. |
| Calwell | Tullamarine | 2125011 | 309 | 305 | -1.29% | Maribyrnong | .. |
| Calwell | Tullamarine | 2125012 | 192 | 188 | -2.08% | Maribyrnong | .. |
| Calwell | Tullamarine | 2125013 | 234 | 229 | -2.14% | Maribyrnong | .. |
| Calwell | Tullamarine | 2125014 | 291 | 304 | 4.47% | Maribyrnong | .. |
| Calwell | Tullamarine | 2125015 | 164 | 163 | -0.61% | Maribyrnong | .. |
| Calwell | Tullamarine | 2125016 | 200 | 205 | 2.50% | Maribyrnong | .. |
| Calwell | Tullamarine | 2125017 | - | - | 0.00% | Maribyrnong | .. |
| Calwell | Tullamarine | 2125018 | 222 | 231 | 4.05% | Maribyrnong | .. |
| Calwell | Tullamarine | 2125019 | - | - | 0.00% | Maribyrnong | .. |
| | Tullamarine | | 4 625 | 4 704 | | | .. |
| From Calwell | | | 15 703 | 15 909 | | | .. |
| Gellibrand | Footscray | 2134804 | 356 | 365 | 2.53% | Maribyrnong | .. |
| Gellibrand | Footscray | 2134805 | 150 | 152 | 1.33% | Maribyrnong | .. |
| Gellibrand | Footscray | 2134806 | 201 | 204 | 1.49% | Maribyrnong | .. |
| Gellibrand | Footscray | 2134808 | 273 | 283 | 3.66% | Maribyrnong | .. |
| Gellibrand | Footscray | 2134825 | 237 | 243 | 2.53% | Maribyrnong | .. |
| Gellibrand | Footscray | 2134829 | - | - | 0.00% | Maribyrnong | .. |
| | Footscray | | 1 217 | 1 247 | | | .. |
| From Gellibrand | | | 1 217 | 1 247 | | | .. |
| Melbourne | Ascot Vale | 2111301 | - | - | 0.00% | Maribyrnong | .. |
| Melbourne | Ascot Vale | 2111302 | 284 | 310 | 9.15% | Maribyrnong | .. |
| Melbourne | Ascot Vale | 2111303 | 457 | 473 | 3.50% | Maribyrnong | .. |
| Melbourne | Ascot Vale | 2111304 | 454 | 451 | -0.66% | Maribyrnong | .. |
| Melbourne | Ascot Vale | 2111305 | 685 | 714 | 4.23% | Maribyrnong | .. |
| Melbourne | Ascot Vale | 2111306 | 510 | 504 | -1.18% | Maribyrnong | .. |
| Melbourne | Ascot Vale | 2111307 | 827 | 955 | 15.48% | Maribyrnong | .. |
| Melbourne | Ascot Vale | 2111308 | 266 | 270 | 1.50% | Maribyrnong | .. |
| Melbourne | Ascot Vale | 2111309 | 269 | 286 | 6.32% | Maribyrnong | .. |
| Melbourne | Ascot Vale | 2111310 | 216 | 220 | 1.85% | Maribyrnong | .. |
| Melbourne | Ascot Vale | 2111311 | 469 | 483 | 2.99% | Maribyrnong | .. |
| Melbourne | Ascot Vale | 2111312 | 344 | 352 | 2.33% | Maribyrnong | .. |
| Melbourne | Ascot Vale | 2111313 | 339 | 344 | 1.47% | Maribyrnong | .. |
| Melbourne | Ascot Vale | 2111314 | 300 | 299 | -0.33% | Maribyrnong | .. |
| Melbourne | Ascot Vale | 2111315 | 341 | 352 | 3.23% | Maribyrnong | .. |
| Melbourne | Ascot Vale | 2111316 | 252 | 250 | -0.79% | Maribyrnong | .. |
| Melbourne | Ascot Vale | 2111317 | 308 | 314 | 1.95% | Maribyrnong | .. |
| Melbourne | Ascot Vale | 2111318 | 212 | 219 | 3.30% | Maribyrnong | .. |
| Melbourne | Ascot Vale | 2111319 | 365 | 378 | 3.56% | Maribyrnong | .. |
| Melbourne | Ascot Vale | 2111320 | 260 | 261 | 0.38% | Maribyrnong | .. |
| Melbourne | Ascot Vale | 2111321 | 230 | 233 | 1.30% | Maribyrnong | .. |
| Melbourne | Ascot Vale | 2111322 | 273 | 283 | 3.66% | Maribyrnong | .. |
| Melbourne | Ascot Vale | 2111323 | 302 | 310 | 2.65% | Maribyrnong | .. |
| Melbourne | Ascot Vale | 2111324 | 422 | 440 | 4.27% | Maribyrnong | SPLIT |
| Melbourne | Ascot Vale | 2111325 | 298 | 298 | 0.00% | Maribyrnong | .. |
| Melbourne | Ascot Vale | 2111326 | 321 | 324 | 0.93% | Maribyrnong | .. |
| Melbourne | Ascot Vale | 2111327 | 418 | 421 | 0.72% | Maribyrnong | .. |
| Melbourne | Ascot Vale | 2111328 | 343 | 348 | 1.46% | Maribyrnong | .. |
| Melbourne | Ascot Vale | 2111329 | 183 | 199 | 8.74% | Maribyrnong | .. |
| Melbourne | Ascot Vale | 2111330 | 214 | 218 | 1.87% | Maribyrnong | .. |
| Melbourne | Ascot Vale | 2111331 | 225 | 231 | 2.67% | Maribyrnong | SPLIT |
| Melbourne | Ascot Vale | 2111332 | 175 | 177 | 1.14% | Maribyrnong | .. |

Maribyrnong

| Existing Division | SA2 Name | SA1 Code | Actual | Projected | Growth | Proposed Division | Split SA1 |
|--------------------------|---------------------------|----------|---------|-----------|--------|-------------------|-----------|
| | Ascot Vale | | 10 562 | 10 917 | | | .. |
| From Melbourne | | | 10 562 | 10 917 | | | .. |
| Wills | Essendon Airport | 2122701 | 1 | 1 | 0.00% | Maribyrnong | .. |
| | Essendon Airport | | 1 | 1 | | | .. |
| Wills | Strathmore | 2123101 | 326 | 329 | 0.92% | Maribyrnong | .. |
| Wills | Strathmore | 2123102 | 406 | 422 | 3.94% | Maribyrnong | .. |
| Wills | Strathmore | 2123103 | 245 | 270 | 10.20% | Maribyrnong | .. |
| Wills | Strathmore | 2123111 | 351 | 376 | 7.12% | Maribyrnong | .. |
| Wills | Strathmore | 2123112 | 222 | 221 | -0.45% | Maribyrnong | .. |
| Wills | Strathmore | 2123113 | 411 | 436 | 6.08% | Maribyrnong | .. |
| Wills | Strathmore | 2123120 | 348 | 356 | 2.30% | Maribyrnong | .. |
| Wills | Strathmore | 2123121 | 305 | 319 | 4.59% | Maribyrnong | .. |
| Wills | Strathmore | 2123122 | 414 | 433 | 4.59% | Maribyrnong | .. |
| | Strathmore | | 3 028 | 3 162 | | | .. |
| Wills | Glenroy - Hadfield | 2123861 | - | - | 0.00% | Maribyrnong | .. |
| Wills | Glenroy - Hadfield | 2123864 | 334 | 336 | 0.60% | Maribyrnong | .. |
| Wills | Glenroy - Hadfield | 2123865 | 624 | 638 | 2.24% | Maribyrnong | .. |
| Wills | Glenroy - Hadfield | 2123869 | 570 | 598 | 4.91% | Maribyrnong | .. |
| Wills | Glenroy - Hadfield | 2123870 | 347 | 345 | -0.58% | Maribyrnong | .. |
| Wills | Glenroy - Hadfield | 2123871 | 241 | 242 | 0.41% | Maribyrnong | .. |
| | Glenroy - Hadfield | | 2 116 | 2 159 | | | .. |
| From Wills | | | 5 145 | 5 322 | | | .. |
| Maribyrnong Total | | | 108 469 | 111 741 | | | .. |

McEwen

| Existing Division | SA2 Name | SA1 Code | Actual | Projected | Growth | Proposed Division | Split SA1 |
|-------------------|----------------------------|----------|--------|-----------|--------|-------------------|-----------|
| McEwen | Kilmore - Broadford | 2105601 | 388 | 402 | 3.61% | McEwen | .. |
| McEwen | Kilmore - Broadford | 2105602 | 745 | 879 | 17.99% | McEwen | .. |
| McEwen | Kilmore - Broadford | 2105603 | 198 | 198 | 0.00% | McEwen | .. |
| McEwen | Kilmore - Broadford | 2105604 | 179 | 187 | 4.47% | McEwen | .. |
| McEwen | Kilmore - Broadford | 2105605 | 543 | 549 | 1.10% | McEwen | .. |
| McEwen | Kilmore - Broadford | 2105606 | 237 | 240 | 1.27% | McEwen | .. |
| McEwen | Kilmore - Broadford | 2105607 | 270 | 278 | 2.96% | McEwen | .. |
| McEwen | Kilmore - Broadford | 2105608 | 353 | 358 | 1.42% | McEwen | .. |
| McEwen | Kilmore - Broadford | 2105609 | 464 | 484 | 4.31% | McEwen | .. |
| McEwen | Kilmore - Broadford | 2105610 | 316 | 329 | 4.11% | McEwen | .. |
| McEwen | Kilmore - Broadford | 2105611 | 197 | 197 | 0.00% | McEwen | .. |
| McEwen | Kilmore - Broadford | 2105612 | 148 | 157 | 6.08% | McEwen | .. |
| McEwen | Kilmore - Broadford | 2105613 | 629 | 672 | 6.84% | McEwen | .. |
| McEwen | Kilmore - Broadford | 2105614 | 358 | 365 | 1.96% | McEwen | .. |
| McEwen | Kilmore - Broadford | 2105615 | 451 | 466 | 3.33% | McEwen | .. |
| McEwen | Kilmore - Broadford | 2105616 | 342 | 343 | 0.29% | McEwen | .. |
| McEwen | Kilmore - Broadford | 2105617 | 617 | 649 | 5.19% | McEwen | .. |
| McEwen | Kilmore - Broadford | 2105618 | 285 | 314 | 10.18% | McEwen | .. |
| McEwen | Kilmore - Broadford | 2105619 | 320 | 321 | 0.31% | McEwen | .. |
| McEwen | Kilmore - Broadford | 2105620 | 460 | 467 | 1.52% | McEwen | .. |
| McEwen | Kilmore - Broadford | 2105621 | 294 | 308 | 4.76% | McEwen | .. |
| McEwen | Kilmore - Broadford | 2105622 | 160 | 164 | 2.50% | McEwen | .. |
| McEwen | Kilmore - Broadford | 2105623 | 144 | 154 | 6.94% | McEwen | .. |
| McEwen | Kilmore - Broadford | 2105624 | 238 | 248 | 4.20% | McEwen | .. |
| McEwen | Kilmore - Broadford | 2105625 | 327 | 327 | 0.00% | McEwen | .. |
| McEwen | Kilmore - Broadford | 2105626 | 309 | 333 | 7.77% | McEwen | .. |
| McEwen | Kilmore - Broadford | 2105627 | 171 | 174 | 1.75% | McEwen | .. |
| McEwen | Kilmore - Broadford | 2105628 | 315 | 328 | 4.13% | McEwen | .. |
| McEwen | Kilmore - Broadford | 2105629 | 131 | 133 | 1.53% | McEwen | .. |
| McEwen | Kilmore - Broadford | 2105630 | 338 | 337 | -0.30% | McEwen | .. |
| McEwen | Kilmore - Broadford | 2105631 | 178 | 180 | 1.12% | McEwen | .. |
| | Kilmore - Broadford | | 10 105 | 10 541 | | | .. |
| McEwen | Yea | 2106207 | 3 | 3 | 0.00% | McEwen | .. |
| | Yea | | 3 | 3 | | | .. |
| McEwen | Epping | 2121852 | 160 | 202 | 26.25% | McEwen | .. |
| | Epping | | 160 | 202 | | | .. |
| McEwen | Wallan | 2122401 | 1 234 | 1 518 | 23.01% | McEwen | .. |
| McEwen | Wallan | 2122402 | 291 | 290 | -0.34% | McEwen | .. |
| McEwen | Wallan | 2122403 | 234 | 242 | 3.42% | McEwen | .. |
| McEwen | Wallan | 2122404 | 415 | 414 | -0.24% | McEwen | .. |
| McEwen | Wallan | 2122405 | 347 | 374 | 7.78% | McEwen | .. |
| McEwen | Wallan | 2122406 | 527 | 539 | 2.28% | McEwen | .. |
| McEwen | Wallan | 2122407 | 299 | 313 | 4.68% | McEwen | .. |
| McEwen | Wallan | 2122408 | 245 | 256 | 4.49% | McEwen | .. |
| McEwen | Wallan | 2122409 | 328 | 350 | 6.71% | McEwen | .. |
| McEwen | Wallan | 2122410 | 574 | 624 | 8.71% | McEwen | .. |
| McEwen | Wallan | 2122411 | 234 | 240 | 2.56% | McEwen | .. |
| McEwen | Wallan | 2122412 | 689 | 747 | 8.42% | McEwen | .. |
| McEwen | Wallan | 2122413 | 342 | 345 | 0.88% | McEwen | .. |
| McEwen | Wallan | 2122414 | 361 | 378 | 4.71% | McEwen | .. |
| McEwen | Wallan | 2122415 | 298 | 290 | -2.68% | McEwen | .. |
| McEwen | Wallan | 2122416 | 222 | 234 | 5.41% | McEwen | .. |
| McEwen | Wallan | 2122417 | 361 | 379 | 4.99% | McEwen | .. |
| McEwen | Wallan | 2122418 | 342 | 351 | 2.63% | McEwen | .. |
| McEwen | Wallan | 2122419 | 243 | 243 | 0.00% | McEwen | .. |
| McEwen | Wallan | 2122420 | 223 | 235 | 5.38% | McEwen | .. |
| McEwen | Wallan | 2122421 | 341 | 348 | 2.05% | McEwen | .. |
| McEwen | Wallan | 2122422 | 414 | 450 | 8.70% | McEwen | .. |
| McEwen | Wallan | 2122423 | 90 | 85 | -5.56% | McEwen | .. |

McEwen

| Existing Division | SA2 Name | SA1 Code | Actual | Projected | Growth | Proposed Division | Split SA1 |
|-------------------|-----------------------|----------|--------|-----------|--------|-------------------|-----------|
| McEwen | Wallan | 2122424 | 164 | 164 | 0.00% | McEwen | .. |
| McEwen | Wallan | 2122425 | 377 | 400 | 6.10% | McEwen | .. |
| McEwen | Wallan | 2122426 | 409 | 434 | 6.11% | McEwen | .. |
| McEwen | Wallan | 2122427 | 1 688 | 2 063 | 22.22% | McEwen | .. |
| | Wallan | | 11 292 | 12 306 | | | .. |
| McEwen | Gisborne | 2123201 | 245 | 246 | 0.41% | McEwen | .. |
| McEwen | Gisborne | 2123202 | 468 | 468 | 0.00% | McEwen | .. |
| McEwen | Gisborne | 2123203 | 325 | 320 | -1.54% | McEwen | .. |
| McEwen | Gisborne | 2123204 | 260 | 275 | 5.77% | McEwen | .. |
| McEwen | Gisborne | 2123205 | 340 | 354 | 4.12% | McEwen | .. |
| McEwen | Gisborne | 2123206 | 164 | 164 | 0.00% | McEwen | .. |
| McEwen | Gisborne | 2123207 | 458 | 457 | -0.22% | McEwen | .. |
| McEwen | Gisborne | 2123208 | 145 | 155 | 6.90% | McEwen | .. |
| McEwen | Gisborne | 2123209 | 393 | 408 | 3.82% | McEwen | .. |
| McEwen | Gisborne | 2123210 | 401 | 397 | -1.00% | McEwen | .. |
| McEwen | Gisborne | 2123211 | 342 | 335 | -2.05% | McEwen | .. |
| McEwen | Gisborne | 2123212 | 147 | 152 | 3.40% | McEwen | .. |
| McEwen | Gisborne | 2123213 | 309 | 320 | 3.56% | McEwen | .. |
| McEwen | Gisborne | 2123214 | 271 | 284 | 4.80% | McEwen | .. |
| McEwen | Gisborne | 2123215 | 663 | 741 | 11.76% | McEwen | .. |
| McEwen | Gisborne | 2123216 | 329 | 339 | 3.04% | McEwen | .. |
| McEwen | Gisborne | 2123217 | 298 | 318 | 6.71% | McEwen | .. |
| McEwen | Gisborne | 2123218 | 1 006 | 1 226 | 21.87% | McEwen | .. |
| McEwen | Gisborne | 2123219 | 376 | 376 | 0.00% | McEwen | .. |
| McEwen | Gisborne | 2123220 | 377 | 384 | 1.86% | McEwen | .. |
| McEwen | Gisborne | 2123221 | 317 | 316 | -0.32% | McEwen | .. |
| McEwen | Gisborne | 2123222 | 312 | 335 | 7.37% | McEwen | .. |
| McEwen | Gisborne | 2123223 | 405 | 423 | 4.44% | McEwen | .. |
| McEwen | Gisborne | 2123224 | 309 | 309 | 0.00% | McEwen | .. |
| McEwen | Gisborne | 2123225 | - | - | 0.00% | McEwen | .. |
| McEwen | Gisborne | 2123226 | 11 | 13 | 18.18% | McEwen | .. |
| McEwen | Gisborne | 2123227 | 268 | 282 | 5.22% | McEwen | .. |
| McEwen | Gisborne | 2123228 | 266 | 278 | 4.51% | McEwen | .. |
| McEwen | Gisborne | 2123229 | 115 | 117 | 1.74% | McEwen | .. |
| McEwen | Gisborne | 2123230 | 145 | 162 | 11.72% | McEwen | .. |
| | Gisborne | | 9 465 | 9 954 | | | .. |
| McEwen | Macedon | 2123305 | 4 | 4 | 0.00% | McEwen | .. |
| | Macedon | | 4 | 4 | | | .. |
| McEwen | Riddells Creek | 2123401 | 304 | 326 | 7.24% | McEwen | .. |
| McEwen | Riddells Creek | 2123402 | 519 | 547 | 5.39% | McEwen | .. |
| McEwen | Riddells Creek | 2123403 | 379 | 383 | 1.06% | McEwen | .. |
| McEwen | Riddells Creek | 2123404 | 281 | 308 | 9.61% | McEwen | .. |
| McEwen | Riddells Creek | 2123405 | 334 | 345 | 3.29% | McEwen | .. |
| McEwen | Riddells Creek | 2123406 | 307 | 327 | 6.51% | McEwen | .. |
| McEwen | Riddells Creek | 2123407 | 355 | 358 | 0.85% | McEwen | .. |
| McEwen | Riddells Creek | 2123408 | 289 | 284 | -1.73% | McEwen | .. |
| McEwen | Riddells Creek | 2123409 | 293 | 292 | -0.34% | McEwen | .. |
| | Riddells Creek | | 3 061 | 3 170 | | | .. |
| McEwen | Romsey | 2123501 | 326 | 350 | 7.36% | McEwen | .. |
| McEwen | Romsey | 2123502 | 215 | 218 | 1.40% | McEwen | .. |
| McEwen | Romsey | 2123503 | 345 | 359 | 4.06% | McEwen | .. |
| McEwen | Romsey | 2123504 | 324 | 335 | 3.40% | McEwen | .. |
| McEwen | Romsey | 2123505 | 373 | 369 | -1.07% | McEwen | .. |
| McEwen | Romsey | 2123506 | 375 | 427 | 13.87% | McEwen | .. |
| McEwen | Romsey | 2123507 | 439 | 458 | 4.33% | McEwen | .. |
| McEwen | Romsey | 2123508 | 241 | 257 | 6.64% | McEwen | .. |
| McEwen | Romsey | 2123509 | 485 | 508 | 4.74% | McEwen | .. |
| McEwen | Romsey | 2123510 | 355 | 357 | 0.56% | McEwen | .. |
| McEwen | Romsey | 2123511 | 387 | 401 | 3.62% | McEwen | .. |

McEwen

| Existing Division | SA2 Name | SA1 Code | Actual | Projected | Growth | Proposed Division | Split SA1 |
|-------------------|-----------------|----------|--------|-----------|--------|-------------------|-----------|
| McEwen | Romsey | 2123512 | 270 | 280 | 3.70% | McEwen | .. |
| McEwen | Romsey | 2123513 | 421 | 426 | 1.19% | McEwen | .. |
| McEwen | Romsey | 2123514 | 265 | 276 | 4.15% | McEwen | .. |
| McEwen | Romsey | 2123515 | 193 | 191 | -1.04% | McEwen | .. |
| McEwen | Romsey | 2123516 | 298 | 307 | 3.02% | McEwen | .. |
| McEwen | Romsey | 2123517 | 284 | 284 | 0.00% | McEwen | .. |
| McEwen | Romsey | 2123518 | 222 | 224 | 0.90% | McEwen | .. |
| McEwen | Romsey | 2123519 | 497 | 537 | 8.05% | McEwen | .. |
| McEwen | Romsey | 2123520 | 114 | 114 | 0.00% | McEwen | .. |
| McEwen | Romsey | 2123521 | 295 | 302 | 2.37% | McEwen | .. |
| | Romsey | | 6 724 | 6 980 | | | .. |
| McEwen | Sunbury | 2124001 | 224 | 230 | 2.68% | McEwen | .. |
| McEwen | Sunbury | 2124002 | 439 | 444 | 1.14% | McEwen | .. |
| McEwen | Sunbury | 2124003 | 475 | 468 | -1.47% | McEwen | .. |
| McEwen | Sunbury | 2124004 | 363 | 360 | -0.83% | McEwen | .. |
| McEwen | Sunbury | 2124005 | 338 | 333 | -1.48% | McEwen | .. |
| McEwen | Sunbury | 2124006 | 307 | 309 | 0.65% | McEwen | .. |
| McEwen | Sunbury | 2124007 | - | - | 0.00% | McEwen | .. |
| McEwen | Sunbury | 2124008 | 241 | 252 | 4.56% | McEwen | .. |
| McEwen | Sunbury | 2124009 | 191 | 190 | -0.52% | McEwen | .. |
| McEwen | Sunbury | 2124010 | 186 | 187 | 0.54% | McEwen | .. |
| McEwen | Sunbury | 2124011 | 231 | 234 | 1.30% | McEwen | .. |
| McEwen | Sunbury | 2124012 | 217 | 216 | -0.46% | McEwen | .. |
| McEwen | Sunbury | 2124013 | 341 | 338 | -0.88% | McEwen | .. |
| McEwen | Sunbury | 2124014 | 447 | 475 | 6.26% | McEwen | .. |
| McEwen | Sunbury | 2124015 | 469 | 475 | 1.28% | McEwen | .. |
| McEwen | Sunbury | 2124016 | 403 | 409 | 1.49% | McEwen | .. |
| McEwen | Sunbury | 2124017 | 260 | 259 | -0.38% | McEwen | .. |
| McEwen | Sunbury | 2124018 | 369 | 368 | -0.27% | McEwen | .. |
| McEwen | Sunbury | 2124019 | 298 | 298 | 0.00% | McEwen | .. |
| McEwen | Sunbury | 2124020 | 389 | 399 | 2.57% | McEwen | .. |
| McEwen | Sunbury | 2124021 | 313 | 311 | -0.64% | McEwen | .. |
| McEwen | Sunbury | 2124022 | 450 | 476 | 5.78% | McEwen | .. |
| McEwen | Sunbury | 2124023 | 214 | 222 | 3.74% | McEwen | .. |
| McEwen | Sunbury | 2124024 | 140 | 143 | 2.14% | McEwen | .. |
| McEwen | Sunbury | 2124025 | 201 | 200 | -0.50% | McEwen | .. |
| McEwen | Sunbury | 2124026 | 354 | 357 | 0.85% | McEwen | .. |
| McEwen | Sunbury | 2124027 | 262 | 258 | -1.53% | McEwen | .. |
| McEwen | Sunbury | 2124028 | 210 | 212 | 0.95% | McEwen | .. |
| McEwen | Sunbury | 2124029 | 263 | 262 | -0.38% | McEwen | .. |
| McEwen | Sunbury | 2124030 | 263 | 262 | -0.38% | McEwen | .. |
| McEwen | Sunbury | 2124031 | 297 | 294 | -1.01% | McEwen | .. |
| McEwen | Sunbury | 2124032 | 182 | 179 | -1.65% | McEwen | .. |
| | Sunbury | | 9 337 | 9 420 | | | .. |
| McEwen | Sunbury - South | 2124101 | 338 | 363 | 7.40% | McEwen | .. |
| McEwen | Sunbury - South | 2124102 | 353 | 373 | 5.67% | McEwen | .. |
| McEwen | Sunbury - South | 2124103 | 388 | 385 | -0.77% | McEwen | .. |
| McEwen | Sunbury - South | 2124104 | 361 | 361 | 0.00% | McEwen | .. |
| McEwen | Sunbury - South | 2124105 | 587 | 611 | 4.09% | McEwen | .. |
| McEwen | Sunbury - South | 2124106 | 576 | 714 | 23.96% | McEwen | .. |
| McEwen | Sunbury - South | 2124107 | 234 | 234 | 0.00% | McEwen | .. |
| McEwen | Sunbury - South | 2124108 | 313 | 313 | 0.00% | McEwen | .. |
| McEwen | Sunbury - South | 2124109 | 354 | 351 | -0.85% | McEwen | .. |
| McEwen | Sunbury - South | 2124110 | 258 | 269 | 4.26% | McEwen | .. |
| McEwen | Sunbury - South | 2124111 | 306 | 303 | -0.98% | McEwen | .. |
| McEwen | Sunbury - South | 2124112 | 395 | 396 | 0.25% | McEwen | .. |
| McEwen | Sunbury - South | 2124113 | 269 | 280 | 4.09% | McEwen | .. |
| McEwen | Sunbury - South | 2124114 | 261 | 260 | -0.38% | McEwen | .. |
| McEwen | Sunbury - South | 2124115 | 343 | 351 | 2.33% | McEwen | .. |

McEwen

| Existing Division | SA2 Name | SA1 Code | Actual | Projected | Growth | Proposed Division | Split SA1 |
|-------------------|-------------------------|----------|--------|-----------|--------|-------------------|-----------|
| McEwen | Sunbury - South | 2124116 | 316 | 332 | 5.06% | McEwen | .. |
| McEwen | Sunbury - South | 2124117 | 220 | 232 | 5.45% | McEwen | .. |
| McEwen | Sunbury - South | 2124118 | 297 | 308 | 3.70% | McEwen | .. |
| McEwen | Sunbury - South | 2124119 | 369 | 367 | -0.54% | McEwen | .. |
| McEwen | Sunbury - South | 2124120 | 255 | 263 | 3.14% | McEwen | .. |
| McEwen | Sunbury - South | 2124121 | 437 | 434 | -0.69% | McEwen | .. |
| McEwen | Sunbury - South | 2124122 | 380 | 389 | 2.37% | McEwen | .. |
| McEwen | Sunbury - South | 2124123 | 205 | 205 | 0.00% | McEwen | .. |
| McEwen | Sunbury - South | 2124124 | 335 | 344 | 2.69% | McEwen | .. |
| McEwen | Sunbury - South | 2124125 | 301 | 303 | 0.66% | McEwen | .. |
| McEwen | Sunbury - South | 2124126 | 344 | 356 | 3.49% | McEwen | .. |
| McEwen | Sunbury - South | 2124127 | 399 | 407 | 2.01% | McEwen | .. |
| McEwen | Sunbury - South | 2124128 | 388 | 385 | -0.77% | McEwen | .. |
| McEwen | Sunbury - South | 2124129 | 283 | 295 | 4.24% | McEwen | .. |
| McEwen | Sunbury - South | 2124130 | 326 | 325 | -0.31% | McEwen | .. |
| McEwen | Sunbury - South | 2124131 | 441 | 438 | -0.68% | McEwen | .. |
| McEwen | Sunbury - South | 2124132 | 448 | 458 | 2.23% | McEwen | .. |
| McEwen | Sunbury - South | 2124133 | 1 005 | 1 103 | 9.75% | McEwen | .. |
| McEwen | Sunbury - South | 2124134 | 264 | 277 | 4.92% | McEwen | .. |
| McEwen | Sunbury - South | 2124135 | 277 | 288 | 3.97% | McEwen | .. |
| McEwen | Sunbury - South | 2124136 | 453 | 462 | 1.99% | McEwen | .. |
| McEwen | Sunbury - South | 2124137 | 336 | 339 | 0.89% | McEwen | .. |
| McEwen | Sunbury - South | 2124138 | 231 | 229 | -0.87% | McEwen | .. |
| McEwen | Sunbury - South | 2124139 | 304 | 313 | 2.96% | McEwen | .. |
| McEwen | Sunbury - South | 2124144 | 325 | 327 | 0.62% | McEwen | .. |
| McEwen | Sunbury - South | 2124145 | 465 | 480 | 3.23% | McEwen | .. |
| McEwen | Sunbury - South | 2124146 | 409 | 421 | 2.93% | McEwen | .. |
| McEwen | Sunbury - South | 2124148 | 344 | 347 | 0.87% | McEwen | .. |
| McEwen | Sunbury - South | 2124150 | 257 | 257 | 0.00% | McEwen | .. |
| McEwen | Sunbury - South | 2124151 | 660 | 825 | 25.00% | McEwen | .. |
| McEwen | Sunbury - South | 2124152 | 278 | 281 | 1.08% | McEwen | .. |
| McEwen | Sunbury - South | 2124153 | 358 | 376 | 5.03% | McEwen | .. |
| McEwen | Sunbury - South | 2124154 | 462 | 469 | 1.52% | McEwen | .. |
| McEwen | Sunbury - South | 2124155 | 292 | 293 | 0.34% | McEwen | .. |
| | Sunbury - South | | 17 800 | 18 492 | | | .. |
| McEwen | Craigieburn - Mickleham | 2124404 | 384 | 420 | 9.38% | McEwen | .. |
| McEwen | Craigieburn - Mickleham | 2124405 | 184 | 190 | 3.26% | McEwen | .. |
| McEwen | Craigieburn - Mickleham | 2124406 | 140 | 143 | 2.14% | McEwen | .. |
| McEwen | Craigieburn - Mickleham | 2124407 | 532 | 587 | 10.34% | McEwen | .. |
| McEwen | Craigieburn - Mickleham | 2124413 | 273 | 293 | 7.33% | McEwen | .. |
| McEwen | Craigieburn - Mickleham | 2124418 | 274 | 282 | 2.92% | McEwen | .. |
| McEwen | Craigieburn - Mickleham | 2124419 | 177 | 176 | -0.56% | McEwen | .. |
| McEwen | Craigieburn - Mickleham | 2124420 | 319 | 326 | 2.19% | McEwen | .. |
| McEwen | Craigieburn - Mickleham | 2124421 | 258 | 265 | 2.71% | McEwen | .. |
| McEwen | Craigieburn - Mickleham | 2124422 | 198 | 203 | 2.53% | McEwen | .. |
| McEwen | Craigieburn - Mickleham | 2124423 | 320 | 337 | 5.31% | McEwen | .. |
| McEwen | Craigieburn - Mickleham | 2124424 | 305 | 323 | 5.90% | McEwen | .. |
| McEwen | Craigieburn - Mickleham | 2124425 | 208 | 221 | 6.25% | McEwen | .. |
| McEwen | Craigieburn - Mickleham | 2124426 | 194 | 193 | -0.52% | McEwen | .. |
| McEwen | Craigieburn - Mickleham | 2124428 | 8 | 8 | 0.00% | McEwen | .. |
| McEwen | Craigieburn - Mickleham | 2124429 | 267 | 268 | 0.37% | McEwen | .. |
| McEwen | Craigieburn - Mickleham | 2124430 | 212 | 211 | -0.47% | McEwen | .. |
| McEwen | Craigieburn - Mickleham | 2124431 | 264 | 274 | 3.79% | McEwen | .. |
| McEwen | Craigieburn - Mickleham | 2124432 | 399 | 429 | 7.52% | McEwen | .. |
| McEwen | Craigieburn - Mickleham | 2124433 | 342 | 341 | -0.29% | McEwen | .. |
| McEwen | Craigieburn - Mickleham | 2124434 | 313 | 313 | 0.00% | McEwen | .. |
| McEwen | Craigieburn - Mickleham | 2124435 | 246 | 247 | 0.41% | McEwen | .. |
| McEwen | Craigieburn - Mickleham | 2124438 | 422 | 451 | 6.87% | McEwen | .. |
| McEwen | Craigieburn - Mickleham | 2124439 | 234 | 241 | 2.99% | McEwen | .. |

McEwen

| Existing Division | SA2 Name | SA1 Code | Actual | Projected | Growth | Proposed Division | Split SA1 |
|--------------------|--------------------------------|----------|--------|-----------|--------|-------------------|-----------|
| McEwen | Craigieburn - Mickleham | 2124440 | 445 | 455 | 2.25% | McEwen | .. |
| McEwen | Craigieburn - Mickleham | 2124441 | 407 | 447 | 9.83% | McEwen | .. |
| McEwen | Craigieburn - Mickleham | 2124442 | 396 | 432 | 9.09% | McEwen | .. |
| McEwen | Craigieburn - Mickleham | 2124443 | 562 | 591 | 5.16% | McEwen | .. |
| McEwen | Craigieburn - Mickleham | 2124449 | 8 608 | 10 530 | 22.33% | McEwen | .. |
| McEwen | Craigieburn - Mickleham | 2124450 | 404 | 419 | 3.71% | McEwen | .. |
| McEwen | Craigieburn - Mickleham | 2124451 | 396 | 414 | 4.55% | McEwen | .. |
| McEwen | Craigieburn - Mickleham | 2124452 | 183 | 190 | 3.83% | McEwen | .. |
| McEwen | Craigieburn - Mickleham | 2124453 | 1 303 | 1 703 | 30.70% | McEwen | .. |
| McEwen | Craigieburn - Mickleham | 2124454 | 993 | 1 220 | 22.86% | McEwen | .. |
| McEwen | Craigieburn - Mickleham | 2124456 | 167 | 172 | 2.99% | McEwen | .. |
| McEwen | Craigieburn - Mickleham | 2124457 | 241 | 246 | 2.07% | McEwen | .. |
| McEwen | Craigieburn - Mickleham | 2124458 | 304 | 331 | 8.88% | McEwen | .. |
| McEwen | Craigieburn - Mickleham | 2124459 | 184 | 191 | 3.80% | McEwen | .. |
| | Craigieburn - Mickleham | | 21 066 | 24 083 | | | .. |
| McEwen | Greenvale - Bulla | 2124620 | 276 | 295 | 6.88% | McEwen | .. |
| McEwen | Greenvale - Bulla | 2124621 | 235 | 260 | 10.64% | McEwen | .. |
| McEwen | Greenvale - Bulla | 2124623 | 107 | 141 | 31.78% | McEwen | .. |
| | Greenvale - Bulla | | 618 | 696 | | | .. |
| From McEwen | | | 89 635 | 95 851 | | | .. |
| Bendigo | Kyneton | 2103001 | 349 | 352 | 0.86% | McEwen | .. |
| Bendigo | Kyneton | 2103002 | 322 | 331 | 2.80% | McEwen | .. |
| Bendigo | Kyneton | 2103003 | 386 | 392 | 1.55% | McEwen | .. |
| Bendigo | Kyneton | 2103004 | 364 | 369 | 1.37% | McEwen | .. |
| Bendigo | Kyneton | 2103005 | 223 | 226 | 1.35% | McEwen | .. |
| Bendigo | Kyneton | 2103006 | 252 | 259 | 2.78% | McEwen | .. |
| Bendigo | Kyneton | 2103007 | 302 | 304 | 0.66% | McEwen | .. |
| Bendigo | Kyneton | 2103008 | 174 | 176 | 1.15% | McEwen | .. |
| Bendigo | Kyneton | 2103009 | 286 | 295 | 3.15% | McEwen | .. |
| Bendigo | Kyneton | 2103010 | 288 | 287 | -0.35% | McEwen | .. |
| Bendigo | Kyneton | 2103011 | 223 | 227 | 1.79% | McEwen | .. |
| Bendigo | Kyneton | 2103012 | 382 | 388 | 1.57% | McEwen | .. |
| Bendigo | Kyneton | 2103013 | 414 | 426 | 2.90% | McEwen | .. |
| Bendigo | Kyneton | 2103014 | 186 | 196 | 5.38% | McEwen | .. |
| Bendigo | Kyneton | 2103015 | 272 | 270 | -0.74% | McEwen | .. |
| Bendigo | Kyneton | 2103016 | 327 | 330 | 0.92% | McEwen | .. |
| Bendigo | Kyneton | 2103017 | 467 | 468 | 0.21% | McEwen | SPLIT |
| Bendigo | Kyneton | 2103018 | 389 | 404 | 3.86% | McEwen | .. |
| Bendigo | Kyneton | 2103019 | 416 | 422 | 1.44% | McEwen | .. |
| Bendigo | Kyneton | 2103020 | 622 | 656 | 5.47% | McEwen | .. |
| Bendigo | Kyneton | 2103021 | 308 | 306 | -0.65% | McEwen | .. |
| Bendigo | Kyneton | 2103022 | 5 | 6 | 20.00% | McEwen | .. |
| Bendigo | Kyneton | 2103023 | 243 | 252 | 3.70% | McEwen | .. |
| | Kyneton | | 7 200 | 7 342 | | | .. |
| Bendigo | Woodend | 2103101 | 419 | 432 | 3.10% | McEwen | .. |
| Bendigo | Woodend | 2103102 | 573 | 584 | 1.92% | McEwen | .. |
| Bendigo | Woodend | 2103103 | 301 | 311 | 3.32% | McEwen | .. |
| Bendigo | Woodend | 2103104 | 375 | 391 | 4.27% | McEwen | .. |
| Bendigo | Woodend | 2103105 | 417 | 422 | 1.20% | McEwen | .. |
| Bendigo | Woodend | 2103106 | 248 | 260 | 4.84% | McEwen | .. |
| Bendigo | Woodend | 2103107 | 397 | 395 | -0.50% | McEwen | .. |
| Bendigo | Woodend | 2103108 | 146 | 139 | -4.79% | McEwen | .. |
| Bendigo | Woodend | 2103109 | 237 | 255 | 7.59% | McEwen | .. |
| Bendigo | Woodend | 2103110 | 243 | 242 | -0.41% | McEwen | .. |
| Bendigo | Woodend | 2103111 | 373 | 396 | 6.17% | McEwen | .. |
| Bendigo | Woodend | 2103112 | 199 | 203 | 2.01% | McEwen | .. |
| Bendigo | Woodend | 2103113 | 320 | 318 | -0.63% | McEwen | .. |
| Bendigo | Woodend | 2103114 | 227 | 228 | 0.44% | McEwen | .. |
| Bendigo | Woodend | 2103115 | 383 | 393 | 2.61% | McEwen | .. |

McEwen

| Existing Division | SA2 Name | SA1 Code | Actual | Projected | Growth | Proposed Division | Split SA1 |
|---------------------|--------------------------------|----------|---------|-----------|--------|-------------------|-----------|
| Bendigo | Woodend | 2103116 | 374 | 382 | 2.14% | McEwen | .. |
| | Woodend | | 5 232 | 5 351 | | | .. |
| Bendigo | Macedon | 2123301 | 246 | 244 | -0.81% | McEwen | .. |
| Bendigo | Macedon | 2123302 | 382 | 383 | 0.26% | McEwen | .. |
| Bendigo | Macedon | 2123303 | 224 | 224 | 0.00% | McEwen | .. |
| Bendigo | Macedon | 2123304 | 135 | 134 | -0.74% | McEwen | .. |
| Bendigo | Macedon | 2123305 | 202 | 214 | 5.94% | McEwen | .. |
| Bendigo | Macedon | 2123306 | 101 | 105 | 3.96% | McEwen | .. |
| Bendigo | Macedon | 2123307 | 331 | 331 | 0.00% | McEwen | .. |
| Bendigo | Macedon | 2123308 | 234 | 244 | 4.27% | McEwen | .. |
| Bendigo | Macedon | 2123309 | 368 | 389 | 5.71% | McEwen | .. |
| Bendigo | Macedon | 2123310 | 321 | 333 | 3.74% | McEwen | .. |
| | Macedon | | 2 544 | 2 601 | | | .. |
| Bendigo | Riddells Creek | 2123407 | 2 | 2 | 0.00% | McEwen | .. |
| | Riddells Creek | | 2 | 2 | | | .. |
| From Bendigo | | | 14 978 | 15 296 | | | .. |
| Calwell | Craigieburn - Mickleham | 2124417 | 182 | 180 | -1.10% | McEwen | .. |
| Calwell | Craigieburn - Mickleham | 2124427 | 187 | 189 | 1.07% | McEwen | .. |
| Calwell | Craigieburn - Mickleham | 2124428 | 259 | 264 | 1.93% | McEwen | .. |
| Calwell | Craigieburn - Mickleham | 2124455 | 217 | 216 | -0.46% | McEwen | .. |
| | Craigieburn - Mickleham | | 845 | 849 | | | .. |
| From Calwell | | | 845 | 849 | | | .. |
| McEwen Total | | | 105 458 | 111 996 | | | .. |

| Existing Division | SA2 Name | SA1 Code | Actual | Projected | Growth | Proposed Division | Split SA1 |
|-------------------|-----------------------------|----------|--------|-----------|--------|-------------------|-----------|
| McMillan | Drouin | 2107601 | 324 | 324 | 0.00% | McMillan | .. |
| McMillan | Drouin | 2107602 | 693 | 700 | 1.01% | McMillan | .. |
| McMillan | Drouin | 2107603 | 161 | 161 | 0.00% | McMillan | .. |
| McMillan | Drouin | 2107604 | 456 | 487 | 6.80% | McMillan | .. |
| McMillan | Drouin | 2107605 | 161 | 168 | 4.35% | McMillan | .. |
| McMillan | Drouin | 2107606 | 750 | 825 | 10.00% | McMillan | .. |
| McMillan | Drouin | 2107607 | 623 | 663 | 6.42% | McMillan | .. |
| McMillan | Drouin | 2107608 | 538 | 573 | 6.51% | McMillan | .. |
| McMillan | Drouin | 2107609 | 692 | 760 | 9.83% | McMillan | .. |
| McMillan | Drouin | 2107610 | 428 | 430 | 0.47% | McMillan | .. |
| McMillan | Drouin | 2107611 | 256 | 259 | 1.17% | McMillan | .. |
| McMillan | Drouin | 2107612 | 198 | 194 | -2.02% | McMillan | .. |
| McMillan | Drouin | 2107613 | 325 | 317 | -2.46% | McMillan | .. |
| McMillan | Drouin | 2107614 | 307 | 303 | -1.30% | McMillan | .. |
| McMillan | Drouin | 2107615 | 198 | 201 | 1.52% | McMillan | .. |
| McMillan | Drouin | 2107616 | 634 | 703 | 10.88% | McMillan | .. |
| McMillan | Drouin | 2107617 | 407 | 428 | 5.16% | McMillan | .. |
| McMillan | Drouin | 2107618 | 229 | 233 | 1.75% | McMillan | .. |
| McMillan | Drouin | 2107619 | 242 | 248 | 2.48% | McMillan | .. |
| McMillan | Drouin | 2107620 | 484 | 521 | 7.64% | McMillan | .. |
| McMillan | Drouin | 2107621 | 863 | 991 | 14.83% | McMillan | .. |
| McMillan | Drouin | 2107622 | 220 | 225 | 2.27% | McMillan | .. |
| McMillan | Drouin | 2107623 | 133 | 134 | 0.75% | McMillan | .. |
| McMillan | Drouin | 2107624 | 253 | 261 | 3.16% | McMillan | .. |
| McMillan | Drouin | 2107625 | 91 | 90 | -1.10% | McMillan | .. |
| McMillan | Drouin | 2107626 | 101 | 98 | -2.97% | McMillan | .. |
| McMillan | Drouin | 2107627 | 186 | 183 | -1.61% | McMillan | .. |
| McMillan | Drouin | 2107628 | 214 | 212 | -0.93% | McMillan | .. |
| McMillan | Drouin | 2107629 | 481 | 495 | 2.91% | McMillan | .. |
| McMillan | Drouin | 2107630 | 301 | 312 | 3.65% | McMillan | .. |
| McMillan | Drouin | 2107631 | 681 | 736 | 8.08% | McMillan | .. |
| McMillan | Drouin | 2107632 | 348 | 369 | 6.03% | McMillan | .. |
| McMillan | Drouin | 2107633 | 149 | 158 | 6.04% | McMillan | .. |
| | Drouin | | 12 127 | 12 762 | | | .. |
| McMillan | Mount Baw Baw Region | 2107701 | 1 | 1 | 0.00% | McMillan | .. |
| McMillan | Mount Baw Baw Region | 2107702 | 127 | 126 | -0.79% | McMillan | .. |
| McMillan | Mount Baw Baw Region | 2107703 | 210 | 207 | -1.43% | McMillan | .. |
| McMillan | Mount Baw Baw Region | 2107704 | 188 | 191 | 1.60% | McMillan | .. |
| McMillan | Mount Baw Baw Region | 2107705 | 241 | 245 | 1.66% | McMillan | .. |
| McMillan | Mount Baw Baw Region | 2107706 | 6 | 6 | 0.00% | McMillan | .. |
| McMillan | Mount Baw Baw Region | 2107707 | 2 | 2 | 0.00% | McMillan | .. |
| McMillan | Mount Baw Baw Region | 2107708 | 237 | 239 | 0.84% | McMillan | .. |
| McMillan | Mount Baw Baw Region | 2107709 | 411 | 423 | 2.92% | McMillan | .. |
| McMillan | Mount Baw Baw Region | 2107710 | 162 | 166 | 2.47% | McMillan | .. |
| McMillan | Mount Baw Baw Region | 2107711 | 194 | 187 | -3.61% | McMillan | .. |
| McMillan | Mount Baw Baw Region | 2107712 | 426 | 425 | -0.23% | McMillan | .. |
| McMillan | Mount Baw Baw Region | 2107713 | 300 | 300 | 0.00% | McMillan | .. |
| McMillan | Mount Baw Baw Region | 2107714 | 389 | 393 | 1.03% | McMillan | .. |
| McMillan | Mount Baw Baw Region | 2107715 | 285 | 283 | -0.70% | McMillan | .. |
| McMillan | Mount Baw Baw Region | 2107716 | 267 | 272 | 1.87% | McMillan | .. |
| McMillan | Mount Baw Baw Region | 2107717 | 196 | 200 | 2.04% | McMillan | .. |
| McMillan | Mount Baw Baw Region | 2107718 | - | - | 0.00% | McMillan | .. |
| McMillan | Mount Baw Baw Region | 2107719 | 394 | 398 | 1.02% | McMillan | .. |
| McMillan | Mount Baw Baw Region | 2107720 | 175 | 180 | 2.86% | McMillan | .. |
| McMillan | Mount Baw Baw Region | 2107721 | 265 | 266 | 0.38% | McMillan | .. |
| McMillan | Mount Baw Baw Region | 2107722 | 181 | 177 | -2.21% | McMillan | .. |
| | Mount Baw Baw Region | | 4 657 | 4 687 | | | .. |
| McMillan | Trafalgar (Vic.) | 2107801 | 577 | 600 | 3.99% | McMillan | .. |
| McMillan | Trafalgar (Vic.) | 2107802 | 207 | 200 | -3.38% | McMillan | .. |

| Existing Division | SA2 Name | SA1 Code | Actual | Projected | Growth | Proposed Division | Split SA1 |
|-------------------|-------------------------|----------|--------------|--------------|--------|-------------------|-----------|
| McMillan | Trafalgar (Vic.) | 2107803 | 181 | 181 | 0.00% | McMillan | .. |
| McMillan | Trafalgar (Vic.) | 2107804 | 225 | 223 | -0.89% | McMillan | .. |
| McMillan | Trafalgar (Vic.) | 2107805 | 233 | 233 | 0.00% | McMillan | .. |
| McMillan | Trafalgar (Vic.) | 2107806 | 339 | 350 | 3.24% | McMillan | .. |
| McMillan | Trafalgar (Vic.) | 2107807 | 216 | 228 | 5.56% | McMillan | .. |
| McMillan | Trafalgar (Vic.) | 2107808 | 287 | 289 | 0.70% | McMillan | .. |
| McMillan | Trafalgar (Vic.) | 2107809 | 334 | 341 | 2.10% | McMillan | .. |
| McMillan | Trafalgar (Vic.) | 2107810 | 184 | 187 | 1.63% | McMillan | .. |
| McMillan | Trafalgar (Vic.) | 2107811 | 660 | 697 | 5.61% | McMillan | .. |
| McMillan | Trafalgar (Vic.) | 2107812 | 500 | 516 | 3.20% | McMillan | .. |
| McMillan | Trafalgar (Vic.) | 2107813 | 198 | 204 | 3.03% | McMillan | .. |
| McMillan | Trafalgar (Vic.) | 2107814 | 300 | 308 | 2.67% | McMillan | .. |
| McMillan | Trafalgar (Vic.) | 2107815 | 150 | 145 | -3.33% | McMillan | .. |
| McMillan | Trafalgar (Vic.) | 2107816 | 104 | 107 | 2.88% | McMillan | .. |
| McMillan | Trafalgar (Vic.) | 2107817 | 374 | 365 | -2.41% | McMillan | .. |
| McMillan | Trafalgar (Vic.) | 2107818 | 127 | 127 | 0.00% | McMillan | .. |
| McMillan | Trafalgar (Vic.) | 2107819 | 233 | 239 | 2.58% | McMillan | .. |
| McMillan | Trafalgar (Vic.) | 2107820 | 187 | 193 | 3.21% | McMillan | .. |
| McMillan | Trafalgar (Vic.) | 2107821 | 217 | 224 | 3.23% | McMillan | .. |
| | Trafalgar (Vic.) | | 5 833 | 5 957 | | | .. |
| McMillan | Warragul | 2107901 | 237 | 238 | 0.42% | McMillan | .. |
| McMillan | Warragul | 2107902 | 390 | 384 | -1.54% | McMillan | .. |
| McMillan | Warragul | 2107903 | 305 | 303 | -0.66% | McMillan | .. |
| McMillan | Warragul | 2107904 | 355 | 375 | 5.63% | McMillan | .. |
| McMillan | Warragul | 2107905 | 407 | 422 | 3.69% | McMillan | .. |
| McMillan | Warragul | 2107906 | 236 | 234 | -0.85% | McMillan | .. |
| McMillan | Warragul | 2107907 | 323 | 330 | 2.17% | McMillan | .. |
| McMillan | Warragul | 2107908 | 311 | 308 | -0.96% | McMillan | .. |
| McMillan | Warragul | 2107909 | 202 | 207 | 2.48% | McMillan | .. |
| McMillan | Warragul | 2107910 | 366 | 368 | 0.55% | McMillan | .. |
| McMillan | Warragul | 2107911 | 260 | 268 | 3.08% | McMillan | .. |
| McMillan | Warragul | 2107912 | 313 | 319 | 1.92% | McMillan | .. |
| McMillan | Warragul | 2107913 | 334 | 340 | 1.80% | McMillan | .. |
| McMillan | Warragul | 2107914 | 251 | 266 | 5.98% | McMillan | .. |
| McMillan | Warragul | 2107915 | 246 | 246 | 0.00% | McMillan | .. |
| McMillan | Warragul | 2107916 | 365 | 361 | -1.10% | McMillan | .. |
| McMillan | Warragul | 2107917 | 283 | 297 | 4.95% | McMillan | .. |
| McMillan | Warragul | 2107918 | 172 | 179 | 4.07% | McMillan | .. |
| McMillan | Warragul | 2107919 | 237 | 247 | 4.22% | McMillan | .. |
| McMillan | Warragul | 2107920 | 252 | 251 | -0.40% | McMillan | .. |
| McMillan | Warragul | 2107921 | 427 | 444 | 3.98% | McMillan | .. |
| McMillan | Warragul | 2107922 | 308 | 315 | 2.27% | McMillan | .. |
| McMillan | Warragul | 2107923 | 377 | 393 | 4.24% | McMillan | .. |
| McMillan | Warragul | 2107924 | 189 | 185 | -2.12% | McMillan | .. |
| McMillan | Warragul | 2107925 | 395 | 412 | 4.30% | McMillan | .. |
| McMillan | Warragul | 2107926 | 503 | 572 | 13.72% | McMillan | .. |
| McMillan | Warragul | 2107927 | 403 | 414 | 2.73% | McMillan | .. |
| McMillan | Warragul | 2107928 | 524 | 550 | 4.96% | McMillan | .. |
| McMillan | Warragul | 2107929 | 344 | 346 | 0.58% | McMillan | .. |
| McMillan | Warragul | 2107930 | 326 | 319 | -2.15% | McMillan | .. |
| McMillan | Warragul | 2107931 | 365 | 362 | -0.82% | McMillan | .. |
| McMillan | Warragul | 2107932 | 443 | 439 | -0.90% | McMillan | .. |
| McMillan | Warragul | 2107933 | 290 | 288 | -0.69% | McMillan | .. |
| McMillan | Warragul | 2107934 | 762 | 810 | 6.30% | McMillan | .. |
| McMillan | Warragul | 2107935 | 338 | 356 | 5.33% | McMillan | .. |
| McMillan | Warragul | 2107936 | 324 | 343 | 5.86% | McMillan | .. |
| McMillan | Warragul | 2107937 | 1 385 | 1 736 | 25.34% | McMillan | .. |
| McMillan | Warragul | 2107938 | 290 | 286 | -1.38% | McMillan | .. |
| McMillan | Warragul | 2107939 | 359 | 361 | 0.56% | McMillan | .. |

| Existing Division | SA2 Name | SA1 Code | Actual | Projected | Growth | Proposed Division | Split SA1 |
|-------------------|-------------------|----------|--------|-----------|--------|-------------------|-----------|
| McMillan | Warragul | 2107940 | 313 | 314 | 0.32% | McMillan | .. |
| | Warragul | | 14 510 | 15 188 | | | .. |
| McMillan | Foster | 2108701 | 355 | 371 | 4.51% | McMillan | .. |
| McMillan | Foster | 2108702 | 203 | 211 | 3.94% | McMillan | .. |
| McMillan | Foster | 2108703 | 165 | 167 | 1.21% | McMillan | .. |
| McMillan | Foster | 2108704 | 218 | 218 | 0.00% | McMillan | .. |
| McMillan | Foster | 2108705 | 294 | 296 | 0.68% | McMillan | .. |
| McMillan | Foster | 2108706 | 269 | 271 | 0.74% | McMillan | .. |
| McMillan | Foster | 2108707 | 236 | 244 | 3.39% | McMillan | .. |
| McMillan | Foster | 2108708 | 147 | 149 | 1.36% | McMillan | .. |
| McMillan | Foster | 2108709 | 371 | 374 | 0.81% | McMillan | .. |
| McMillan | Foster | 2108710 | 143 | 138 | -3.50% | McMillan | .. |
| McMillan | Foster | 2108711 | 351 | 353 | 0.57% | McMillan | .. |
| McMillan | Foster | 2108712 | 269 | 264 | -1.86% | McMillan | .. |
| McMillan | Foster | 2108713 | 326 | 322 | -1.23% | McMillan | .. |
| McMillan | Foster | 2108714 | 366 | 370 | 1.09% | McMillan | .. |
| McMillan | Foster | 2108715 | 307 | 314 | 2.28% | McMillan | .. |
| McMillan | Foster | 2108716 | 350 | 353 | 0.86% | McMillan | .. |
| McMillan | Foster | 2108717 | 221 | 224 | 1.36% | McMillan | .. |
| McMillan | Foster | 2108718 | 158 | 157 | -0.63% | McMillan | .. |
| McMillan | Foster | 2108719 | 384 | 378 | -1.56% | McMillan | .. |
| McMillan | Foster | 2108720 | 476 | 469 | -1.47% | McMillan | .. |
| McMillan | Foster | 2108721 | 167 | 169 | 1.20% | McMillan | .. |
| McMillan | Foster | 2108722 | 299 | 299 | 0.00% | McMillan | .. |
| McMillan | Foster | 2108723 | 303 | 305 | 0.66% | McMillan | .. |
| McMillan | Foster | 2108724 | 163 | 166 | 1.84% | McMillan | .. |
| McMillan | Foster | 2108725 | 155 | 155 | 0.00% | McMillan | .. |
| | Foster | | 6 696 | 6 737 | | | .. |
| McMillan | Korumburra | 2108901 | 376 | 376 | 0.00% | McMillan | .. |
| McMillan | Korumburra | 2108902 | 250 | 253 | 1.20% | McMillan | .. |
| McMillan | Korumburra | 2108903 | 229 | 230 | 0.44% | McMillan | .. |
| McMillan | Korumburra | 2108904 | 349 | 352 | 0.86% | McMillan | .. |
| McMillan | Korumburra | 2108905 | 319 | 323 | 1.25% | McMillan | .. |
| McMillan | Korumburra | 2108906 | 168 | 164 | -2.38% | McMillan | .. |
| McMillan | Korumburra | 2108907 | 355 | 350 | -1.41% | McMillan | .. |
| McMillan | Korumburra | 2108908 | 519 | 516 | -0.58% | McMillan | .. |
| McMillan | Korumburra | 2108909 | 240 | 237 | -1.25% | McMillan | .. |
| McMillan | Korumburra | 2108910 | 185 | 179 | -3.24% | McMillan | .. |
| McMillan | Korumburra | 2108911 | 220 | 217 | -1.36% | McMillan | .. |
| McMillan | Korumburra | 2108912 | 310 | 311 | 0.32% | McMillan | .. |
| McMillan | Korumburra | 2108913 | 220 | 221 | 0.45% | McMillan | .. |
| McMillan | Korumburra | 2108914 | 277 | 275 | -0.72% | McMillan | .. |
| McMillan | Korumburra | 2108915 | 206 | 207 | 0.49% | McMillan | .. |
| McMillan | Korumburra | 2108916 | 212 | 211 | -0.47% | McMillan | .. |
| McMillan | Korumburra | 2108917 | 292 | 282 | -3.42% | McMillan | .. |
| McMillan | Korumburra | 2108918 | 314 | 314 | 0.00% | McMillan | .. |
| McMillan | Korumburra | 2108919 | 504 | 511 | 1.39% | McMillan | .. |
| McMillan | Korumburra | 2108920 | 240 | 244 | 1.67% | McMillan | .. |
| McMillan | Korumburra | 2108921 | 484 | 491 | 1.45% | McMillan | .. |
| McMillan | Korumburra | 2108922 | 437 | 445 | 1.83% | McMillan | .. |
| | Korumburra | | 6 706 | 6 709 | | | .. |
| McMillan | Leongatha | 2109001 | 271 | 274 | 1.11% | McMillan | .. |
| McMillan | Leongatha | 2109002 | 216 | 210 | -2.78% | McMillan | .. |
| McMillan | Leongatha | 2109003 | 345 | 355 | 2.90% | McMillan | .. |
| McMillan | Leongatha | 2109004 | 260 | 262 | 0.77% | McMillan | .. |
| McMillan | Leongatha | 2109005 | 330 | 328 | -0.61% | McMillan | .. |
| McMillan | Leongatha | 2109006 | 286 | 284 | -0.70% | McMillan | .. |
| McMillan | Leongatha | 2109007 | 284 | 283 | -0.35% | McMillan | .. |
| McMillan | Leongatha | 2109008 | 286 | 291 | 1.75% | McMillan | .. |

| Existing Division | SA2 Name | SA1 Code | Actual | Projected | Growth | Proposed Division | Split SA1 |
|-------------------|------------------------------|----------|--------|-----------|--------|-------------------|-----------|
| McMillan | Leongatha | 2109009 | 253 | 258 | 1.98% | McMillan | .. |
| McMillan | Leongatha | 2109010 | 237 | 236 | -0.42% | McMillan | .. |
| McMillan | Leongatha | 2109011 | 398 | 398 | 0.00% | McMillan | .. |
| McMillan | Leongatha | 2109012 | 376 | 384 | 2.13% | McMillan | .. |
| McMillan | Leongatha | 2109013 | 357 | 361 | 1.12% | McMillan | .. |
| McMillan | Leongatha | 2109014 | 300 | 305 | 1.67% | McMillan | .. |
| McMillan | Leongatha | 2109015 | 480 | 495 | 3.13% | McMillan | .. |
| McMillan | Leongatha | 2109016 | 392 | 399 | 1.79% | McMillan | .. |
| McMillan | Leongatha | 2109017 | 421 | 421 | 0.00% | McMillan | .. |
| McMillan | Leongatha | 2109018 | 581 | 599 | 3.10% | McMillan | .. |
| McMillan | Leongatha | 2109019 | 363 | 367 | 1.10% | McMillan | .. |
| McMillan | Leongatha | 2109020 | 273 | 275 | 0.73% | McMillan | .. |
| McMillan | Leongatha | 2109021 | 239 | 236 | -1.26% | McMillan | .. |
| McMillan | Leongatha | 2109022 | 249 | 248 | -0.40% | McMillan | .. |
| McMillan | Leongatha | 2109023 | 346 | 346 | 0.00% | McMillan | .. |
| McMillan | Leongatha | 2109024 | 229 | 230 | 0.44% | McMillan | .. |
| McMillan | Leongatha | 2109025 | 215 | 218 | 1.40% | McMillan | .. |
| McMillan | Leongatha | 2109026 | 194 | 197 | 1.55% | McMillan | .. |
| | Leongatha | | 8 181 | 8 260 | | | .. |
| McMillan | Wilson's Promontory | 2109201 | 6 | 6 | 0.00% | McMillan | .. |
| | Wilson's Promontory | | 6 | 6 | | | .. |
| McMillan | Wonthaggi - Inverloch | 2109301 | 448 | 454 | 1.34% | McMillan | .. |
| McMillan | Wonthaggi - Inverloch | 2109302 | 328 | 337 | 2.74% | McMillan | .. |
| McMillan | Wonthaggi - Inverloch | 2109303 | 298 | 303 | 1.68% | McMillan | .. |
| McMillan | Wonthaggi - Inverloch | 2109304 | 239 | 238 | -0.42% | McMillan | .. |
| McMillan | Wonthaggi - Inverloch | 2109305 | 113 | 118 | 4.42% | McMillan | .. |
| McMillan | Wonthaggi - Inverloch | 2109306 | 21 | 21 | 0.00% | McMillan | .. |
| McMillan | Wonthaggi - Inverloch | 2109311 | - | - | 0.00% | McMillan | .. |
| McMillan | Wonthaggi - Inverloch | 2109313 | 43 | 45 | 4.65% | McMillan | .. |
| McMillan | Wonthaggi - Inverloch | 2109314 | 264 | 273 | 3.41% | McMillan | .. |
| McMillan | Wonthaggi - Inverloch | 2109315 | 471 | 485 | 2.97% | McMillan | .. |
| McMillan | Wonthaggi - Inverloch | 2109316 | 371 | 377 | 1.62% | McMillan | .. |
| McMillan | Wonthaggi - Inverloch | 2109317 | 444 | 460 | 3.60% | McMillan | .. |
| McMillan | Wonthaggi - Inverloch | 2109318 | 357 | 363 | 1.68% | McMillan | .. |
| McMillan | Wonthaggi - Inverloch | 2109319 | 435 | 436 | 0.23% | McMillan | .. |
| McMillan | Wonthaggi - Inverloch | 2109321 | 287 | 288 | 0.35% | McMillan | .. |
| McMillan | Wonthaggi - Inverloch | 2109322 | 421 | 426 | 1.19% | McMillan | .. |
| McMillan | Wonthaggi - Inverloch | 2109323 | 916 | 976 | 6.55% | McMillan | .. |
| McMillan | Wonthaggi - Inverloch | 2109324 | 412 | 423 | 2.67% | McMillan | .. |
| McMillan | Wonthaggi - Inverloch | 2109325 | 196 | 196 | 0.00% | McMillan | .. |
| McMillan | Wonthaggi - Inverloch | 2109326 | 342 | 355 | 3.80% | McMillan | .. |
| McMillan | Wonthaggi - Inverloch | 2109329 | 270 | 288 | 6.67% | McMillan | .. |
| McMillan | Wonthaggi - Inverloch | 2109330 | 360 | 372 | 3.33% | McMillan | .. |
| McMillan | Wonthaggi - Inverloch | 2109331 | 304 | 308 | 1.32% | McMillan | .. |
| McMillan | Wonthaggi - Inverloch | 2109332 | 366 | 364 | -0.55% | McMillan | .. |
| McMillan | Wonthaggi - Inverloch | 2109333 | 370 | 376 | 1.62% | McMillan | .. |
| McMillan | Wonthaggi - Inverloch | 2109334 | 332 | 345 | 3.92% | McMillan | .. |
| McMillan | Wonthaggi - Inverloch | 2109335 | 331 | 354 | 6.95% | McMillan | .. |
| McMillan | Wonthaggi - Inverloch | 2109340 | 438 | 451 | 2.97% | McMillan | .. |
| McMillan | Wonthaggi - Inverloch | 2109341 | 447 | 463 | 3.58% | McMillan | .. |
| McMillan | Wonthaggi - Inverloch | 2109343 | 551 | 580 | 5.26% | McMillan | .. |
| McMillan | Wonthaggi - Inverloch | 2109344 | 293 | 292 | -0.34% | McMillan | .. |
| McMillan | Wonthaggi - Inverloch | 2109345 | 339 | 357 | 5.31% | McMillan | .. |
| McMillan | Wonthaggi - Inverloch | 2109349 | 230 | 227 | -1.30% | McMillan | .. |
| McMillan | Wonthaggi - Inverloch | 2109350 | 523 | 531 | 1.53% | McMillan | .. |
| McMillan | Wonthaggi - Inverloch | 2109351 | 91 | 102 | 12.09% | McMillan | .. |
| | Wonthaggi - Inverloch | | 11 651 | 11 984 | | | .. |
| McMillan | Churchill | 2109409 | 60 | 59 | -1.67% | McMillan | .. |
| | Churchill | | 60 | 59 | | | .. |

| Existing Division | SA2 Name | SA1 Code | Actual | Projected | Growth | Proposed Division | Split SA1 |
|-------------------|-----------------------------------|----------|--------|-----------|--------|-------------------|-----------|
| McMillan | Moe - Newborough | 2109501 | 193 | 193 | 0.00% | McMillan | .. |
| McMillan | Moe - Newborough | 2109502 | 334 | 327 | -2.10% | McMillan | .. |
| McMillan | Moe - Newborough | 2109503 | 261 | 262 | 0.38% | McMillan | .. |
| McMillan | Moe - Newborough | 2109504 | 396 | 394 | -0.51% | McMillan | .. |
| McMillan | Moe - Newborough | 2109505 | 311 | 311 | 0.00% | McMillan | .. |
| McMillan | Moe - Newborough | 2109506 | 277 | 277 | 0.00% | McMillan | .. |
| McMillan | Moe - Newborough | 2109507 | 257 | 255 | -0.78% | McMillan | .. |
| McMillan | Moe - Newborough | 2109508 | 289 | 287 | -0.69% | McMillan | .. |
| McMillan | Moe - Newborough | 2109509 | 222 | 220 | -0.90% | McMillan | .. |
| McMillan | Moe - Newborough | 2109510 | 3 | 3 | 0.00% | McMillan | .. |
| McMillan | Moe - Newborough | 2109511 | 561 | 564 | 0.53% | McMillan | .. |
| McMillan | Moe - Newborough | 2109512 | 346 | 347 | 0.29% | McMillan | .. |
| McMillan | Moe - Newborough | 2109513 | 337 | 340 | 0.89% | McMillan | .. |
| McMillan | Moe - Newborough | 2109514 | 416 | 416 | 0.00% | McMillan | .. |
| McMillan | Moe - Newborough | 2109515 | 529 | 528 | -0.19% | McMillan | .. |
| McMillan | Moe - Newborough | 2109516 | 287 | 284 | -1.05% | McMillan | .. |
| McMillan | Moe - Newborough | 2109517 | 287 | 284 | -1.05% | McMillan | .. |
| McMillan | Moe - Newborough | 2109518 | 305 | 306 | 0.33% | McMillan | .. |
| McMillan | Moe - Newborough | 2109519 | 262 | 257 | -1.91% | McMillan | .. |
| McMillan | Moe - Newborough | 2109520 | 560 | 569 | 1.61% | McMillan | .. |
| McMillan | Moe - Newborough | 2109521 | 263 | 262 | -0.38% | McMillan | .. |
| McMillan | Moe - Newborough | 2109522 | 274 | 273 | -0.36% | McMillan | .. |
| McMillan | Moe - Newborough | 2109523 | 440 | 441 | 0.23% | McMillan | .. |
| McMillan | Moe - Newborough | 2109524 | 264 | 265 | 0.38% | McMillan | .. |
| McMillan | Moe - Newborough | 2109525 | 385 | 383 | -0.52% | McMillan | .. |
| McMillan | Moe - Newborough | 2109526 | 435 | 436 | 0.23% | McMillan | .. |
| McMillan | Moe - Newborough | 2109527 | 391 | 386 | -1.28% | McMillan | .. |
| McMillan | Moe - Newborough | 2109528 | 292 | 289 | -1.03% | McMillan | .. |
| McMillan | Moe - Newborough | 2109529 | 345 | 347 | 0.58% | McMillan | .. |
| McMillan | Moe - Newborough | 2109530 | 266 | 259 | -2.63% | McMillan | .. |
| McMillan | Moe - Newborough | 2109531 | 316 | 320 | 1.27% | McMillan | .. |
| McMillan | Moe - Newborough | 2109532 | 483 | 479 | -0.83% | McMillan | .. |
| McMillan | Moe - Newborough | 2109533 | 287 | 283 | -1.39% | McMillan | .. |
| McMillan | Moe - Newborough | 2109534 | 349 | 344 | -1.43% | McMillan | .. |
| McMillan | Moe - Newborough | 2109535 | 425 | 425 | 0.00% | McMillan | .. |
| McMillan | Moe - Newborough | 2109536 | 299 | 299 | 0.00% | McMillan | .. |
| McMillan | Moe - Newborough | 2109537 | 258 | 255 | -1.16% | McMillan | .. |
| McMillan | Moe - Newborough | 2109538 | 230 | 230 | 0.00% | McMillan | .. |
| | Moe - Newborough | | 12 435 | 12 400 | | | .. |
| McMillan | Yallourn North - Glengarry | 2109802 | - | - | 0.00% | McMillan | .. |
| McMillan | Yallourn North - Glengarry | 2109805 | 15 | 16 | 6.67% | McMillan | .. |
| McMillan | Yallourn North - Glengarry | 2109806 | 120 | 122 | 1.67% | McMillan | .. |
| McMillan | Yallourn North - Glengarry | 2109807 | 381 | 395 | 3.67% | McMillan | .. |
| McMillan | Yallourn North - Glengarry | 2109808 | 243 | 247 | 1.65% | McMillan | .. |
| McMillan | Yallourn North - Glengarry | 2109809 | 192 | 193 | 0.52% | McMillan | .. |
| | Yallourn North - Glengarry | | 951 | 973 | | | .. |
| McMillan | Bunyip - Garfield | 2128801 | 250 | 247 | -1.20% | McMillan | .. |
| McMillan | Bunyip - Garfield | 2128802 | 194 | 193 | -0.52% | McMillan | .. |
| McMillan | Bunyip - Garfield | 2128803 | 171 | 176 | 2.92% | McMillan | .. |
| McMillan | Bunyip - Garfield | 2128804 | 256 | 262 | 2.34% | McMillan | .. |
| McMillan | Bunyip - Garfield | 2128805 | 254 | 259 | 1.97% | McMillan | .. |
| McMillan | Bunyip - Garfield | 2128806 | 173 | 172 | -0.58% | McMillan | .. |
| McMillan | Bunyip - Garfield | 2128807 | 271 | 278 | 2.58% | McMillan | .. |
| McMillan | Bunyip - Garfield | 2128808 | 422 | 430 | 1.90% | McMillan | .. |
| McMillan | Bunyip - Garfield | 2128809 | 399 | 416 | 4.26% | McMillan | .. |
| McMillan | Bunyip - Garfield | 2128810 | 208 | 203 | -2.40% | McMillan | .. |
| McMillan | Bunyip - Garfield | 2128811 | 335 | 331 | -1.19% | McMillan | .. |
| McMillan | Bunyip - Garfield | 2128812 | 337 | 346 | 2.67% | McMillan | .. |
| McMillan | Bunyip - Garfield | 2128813 | 606 | 632 | 4.29% | McMillan | .. |

| Existing Division | SA2 Name | SA1 Code | Actual | Projected | Growth | Proposed Division | Split SA1 |
|----------------------|---------------------------|----------|--------|-----------|---------|-------------------|-----------|
| McMillan | Bunyip - Garfield | 2128814 | 360 | 370 | 2.78% | McMillan | .. |
| McMillan | Bunyip - Garfield | 2128815 | 284 | 298 | 4.93% | McMillan | .. |
| McMillan | Bunyip - Garfield | 2128816 | 448 | 459 | 2.46% | McMillan | .. |
| McMillan | Bunyip - Garfield | 2128817 | 242 | 243 | 0.41% | McMillan | .. |
| McMillan | Bunyip - Garfield | 2128818 | 259 | 262 | 1.16% | McMillan | .. |
| McMillan | Bunyip - Garfield | 2128819 | 195 | 202 | 3.59% | McMillan | .. |
| McMillan | Bunyip - Garfield | 2128820 | 248 | 254 | 2.42% | McMillan | .. |
| McMillan | Bunyip - Garfield | 2128821 | 199 | 212 | 6.53% | McMillan | .. |
| McMillan | Bunyip - Garfield | 2128823 | 156 | 152 | -2.56% | McMillan | .. |
| | Bunyip - Garfield | | 6 267 | 6 397 | | | .. |
| McMillan | Emerald - Cockatoo | 2128901 | 16 | 14 | -12.50% | McMillan | .. |
| McMillan | Emerald - Cockatoo | 2128924 | 9 | 10 | 11.11% | McMillan | .. |
| McMillan | Emerald - Cockatoo | 2128953 | 21 | 22 | 4.76% | McMillan | .. |
| | Emerald - Cockatoo | | 46 | 46 | | | .. |
| From McMillan | | | 90 126 | 92 165 | | | .. |
| Flinders | Korumburra | 2108912 | 10 | 10 | 0.00% | McMillan | .. |
| Flinders | Korumburra | 2108923 | 136 | 135 | -0.74% | McMillan | .. |
| | Korumburra | | 146 | 145 | | | .. |
| Flinders | Phillip Island | 2109101 | 518 | 517 | -0.19% | McMillan | .. |
| Flinders | Phillip Island | 2109102 | 433 | 426 | -1.62% | McMillan | .. |
| Flinders | Phillip Island | 2109103 | 327 | 334 | 2.14% | McMillan | .. |
| Flinders | Phillip Island | 2109104 | 572 | 609 | 6.47% | McMillan | .. |
| Flinders | Phillip Island | 2109105 | 269 | 269 | 0.00% | McMillan | .. |
| Flinders | Phillip Island | 2109106 | 284 | 279 | -1.76% | McMillan | .. |
| Flinders | Phillip Island | 2109107 | 741 | 796 | 7.42% | McMillan | .. |
| Flinders | Phillip Island | 2109108 | 507 | 528 | 4.14% | McMillan | .. |
| Flinders | Phillip Island | 2109109 | 249 | 269 | 8.03% | McMillan | .. |
| Flinders | Phillip Island | 2109110 | 186 | 182 | -2.15% | McMillan | .. |
| Flinders | Phillip Island | 2109111 | 194 | 192 | -1.03% | McMillan | .. |
| Flinders | Phillip Island | 2109112 | 252 | 251 | -0.40% | McMillan | .. |
| Flinders | Phillip Island | 2109113 | 215 | 223 | 3.72% | McMillan | .. |
| Flinders | Phillip Island | 2109114 | 119 | 125 | 5.04% | McMillan | .. |
| Flinders | Phillip Island | 2109115 | 470 | 470 | 0.00% | McMillan | .. |
| Flinders | Phillip Island | 2109116 | 361 | 357 | -1.11% | McMillan | .. |
| Flinders | Phillip Island | 2109117 | 261 | 260 | -0.38% | McMillan | .. |
| Flinders | Phillip Island | 2109118 | 245 | 264 | 7.76% | McMillan | .. |
| Flinders | Phillip Island | 2109119 | 657 | 764 | 16.29% | McMillan | .. |
| Flinders | Phillip Island | 2109120 | 555 | 580 | 4.50% | McMillan | .. |
| Flinders | Phillip Island | 2109121 | 344 | 355 | 3.20% | McMillan | .. |
| Flinders | Phillip Island | 2109122 | 382 | 392 | 2.62% | McMillan | .. |
| Flinders | Phillip Island | 2109123 | 313 | 318 | 1.60% | McMillan | .. |
| Flinders | Phillip Island | 2109124 | - | - | 0.00% | McMillan | .. |
| | Phillip Island | | 8 454 | 8 760 | | | .. |
| Flinders | Wonthaggi - Inverloch | 2109305 | 19 | 20 | 5.26% | McMillan | .. |
| Flinders | Wonthaggi - Inverloch | 2109306 | 320 | 320 | 0.00% | McMillan | .. |
| Flinders | Wonthaggi - Inverloch | 2109307 | 164 | 167 | 1.83% | McMillan | .. |
| Flinders | Wonthaggi - Inverloch | 2109308 | 256 | 255 | -0.39% | McMillan | .. |
| Flinders | Wonthaggi - Inverloch | 2109309 | 202 | 213 | 5.45% | McMillan | .. |
| Flinders | Wonthaggi - Inverloch | 2109310 | 334 | 350 | 4.79% | McMillan | .. |
| Flinders | Wonthaggi - Inverloch | 2109312 | 361 | 383 | 6.09% | McMillan | .. |
| Flinders | Wonthaggi - Inverloch | 2109313 | 165 | 174 | 5.45% | McMillan | .. |
| Flinders | Wonthaggi - Inverloch | 2109320 | 340 | 350 | 2.94% | McMillan | .. |
| Flinders | Wonthaggi - Inverloch | 2109327 | 279 | 281 | 0.72% | McMillan | .. |
| Flinders | Wonthaggi - Inverloch | 2109328 | 277 | 276 | -0.36% | McMillan | .. |
| Flinders | Wonthaggi - Inverloch | 2109336 | 379 | 404 | 6.60% | McMillan | .. |
| Flinders | Wonthaggi - Inverloch | 2109337 | 350 | 350 | 0.00% | McMillan | .. |
| Flinders | Wonthaggi - Inverloch | 2109338 | 345 | 352 | 2.03% | McMillan | .. |
| Flinders | Wonthaggi - Inverloch | 2109339 | 653 | 682 | 4.44% | McMillan | .. |
| Flinders | Wonthaggi - Inverloch | 2109342 | 617 | 638 | 3.40% | McMillan | .. |

McMillan

| Existing Division | SA2 Name | SA1 Code | Actual | Projected | Growth | Proposed Division | Split SA1 |
|-----------------------|------------------------------|----------|---------|-----------|--------|-------------------|-----------|
| Flinders | Wonthaggi - Inverloch | 2109346 | 298 | 320 | 7.38% | McMillan | .. |
| Flinders | Wonthaggi - Inverloch | 2109347 | 213 | 224 | 5.16% | McMillan | .. |
| Flinders | Wonthaggi - Inverloch | 2109348 | 204 | 202 | -0.98% | McMillan | .. |
| | Wonthaggi - Inverloch | | 5 776 | 5 961 | | | .. |
| From Flinders | | | 14 376 | 14 866 | | | .. |
| McMillan Total | | | 104 502 | 107 031 | | | .. |

Melbourne

| Existing Division | SA2 Name | SA1 Code | Actual | Projected | Growth | Proposed Division | Split SA1 |
|-------------------|-------------------|----------|--------|-----------|---------|-------------------|-----------|
| Melbourne | Flemington | 2111501 | 292 | 296 | 1.37% | Melbourne | .. |
| Melbourne | Flemington | 2111502 | 272 | 276 | 1.47% | Melbourne | .. |
| Melbourne | Flemington | 2111503 | 254 | 261 | 2.76% | Melbourne | .. |
| Melbourne | Flemington | 2111504 | 236 | 245 | 3.81% | Melbourne | .. |
| Melbourne | Flemington | 2111505 | 305 | 304 | -0.33% | Melbourne | .. |
| Melbourne | Flemington | 2111506 | 200 | 194 | -3.00% | Melbourne | .. |
| Melbourne | Flemington | 2111507 | 338 | 342 | 1.18% | Melbourne | .. |
| Melbourne | Flemington | 2111508 | 441 | 446 | 1.13% | Melbourne | .. |
| Melbourne | Flemington | 2111509 | 172 | 175 | 1.74% | Melbourne | .. |
| Melbourne | Flemington | 2111510 | 277 | 290 | 4.69% | Melbourne | .. |
| Melbourne | Flemington | 2111511 | 339 | 347 | 2.36% | Melbourne | .. |
| Melbourne | Flemington | 2111512 | 429 | 434 | 1.17% | Melbourne | .. |
| Melbourne | Flemington | 2111513 | 313 | 320 | 2.24% | Melbourne | .. |
| Melbourne | Flemington | 2111514 | 180 | 179 | -0.56% | Melbourne | .. |
| Melbourne | Flemington | 2111515 | 332 | 334 | 0.60% | Melbourne | .. |
| Melbourne | Flemington | 2111516 | 373 | 379 | 1.61% | Melbourne | .. |
| Melbourne | Flemington | 2111517 | 808 | 888 | 9.90% | Melbourne | .. |
| Melbourne | Flemington | 2111518 | - | - | 0.00% | Melbourne | .. |
| Melbourne | Flemington | 2111519 | 238 | 250 | 5.04% | Melbourne | .. |
| Melbourne | Flemington | 2111520 | 204 | 201 | -1.47% | Melbourne | .. |
| Melbourne | Flemington | 2111521 | 135 | 132 | -2.22% | Melbourne | .. |
| | Flemington | | 6 138 | 6 293 | | | .. |
| Melbourne | Carlton | 2111701 | 503 | 575 | 14.31% | Melbourne | .. |
| Melbourne | Carlton | 2111702 | 283 | 293 | 3.53% | Melbourne | .. |
| Melbourne | Carlton | 2111703 | 158 | 156 | -1.27% | Melbourne | .. |
| Melbourne | Carlton | 2111704 | 229 | 230 | 0.44% | Melbourne | .. |
| Melbourne | Carlton | 2111705 | 313 | 330 | 5.43% | Melbourne | .. |
| Melbourne | Carlton | 2111706 | 266 | 300 | 12.78% | Melbourne | .. |
| Melbourne | Carlton | 2111707 | 247 | 304 | 23.08% | Melbourne | .. |
| Melbourne | Carlton | 2111708 | 187 | 221 | 18.18% | Melbourne | .. |
| Melbourne | Carlton | 2111709 | 273 | 290 | 6.23% | Melbourne | .. |
| Melbourne | Carlton | 2111710 | 83 | 92 | 10.84% | Melbourne | .. |
| Melbourne | Carlton | 2111711 | 265 | 266 | 0.38% | Melbourne | .. |
| Melbourne | Carlton | 2111712 | 297 | 311 | 4.71% | Melbourne | .. |
| Melbourne | Carlton | 2111713 | 329 | 345 | 4.86% | Melbourne | .. |
| Melbourne | Carlton | 2111714 | 161 | 157 | -2.48% | Melbourne | .. |
| Melbourne | Carlton | 2111715 | 342 | 337 | -1.46% | Melbourne | .. |
| Melbourne | Carlton | 2111716 | 236 | 244 | 3.39% | Melbourne | .. |
| Melbourne | Carlton | 2111717 | 166 | 161 | -3.01% | Melbourne | .. |
| Melbourne | Carlton | 2111718 | 564 | 657 | 16.49% | Melbourne | .. |
| Melbourne | Carlton | 2111719 | 109 | 110 | 0.92% | Melbourne | .. |
| Melbourne | Carlton | 2111720 | 391 | 467 | 19.44% | Melbourne | .. |
| Melbourne | Carlton | 2111721 | 138 | 96 | -30.43% | Melbourne | .. |
| Melbourne | Carlton | 2111722 | 201 | 198 | -1.49% | Melbourne | .. |
| Melbourne | Carlton | 2111723 | 233 | 219 | -6.01% | Melbourne | .. |
| Melbourne | Carlton | 2111724 | 2 | 2 | 0.00% | Melbourne | .. |
| Melbourne | Carlton | 2111725 | 285 | 301 | 5.61% | Melbourne | .. |
| Melbourne | Carlton | 2111726 | 179 | 181 | 1.12% | Melbourne | .. |
| Melbourne | Carlton | 2111727 | 171 | 181 | 5.85% | Melbourne | .. |
| Melbourne | Carlton | 2111728 | 109 | 114 | 4.59% | Melbourne | .. |
| Melbourne | Carlton | 2111729 | 109 | 116 | 6.42% | Melbourne | .. |
| Melbourne | Carlton | 2111730 | 175 | 193 | 10.29% | Melbourne | .. |
| Melbourne | Carlton | 2111731 | 89 | 94 | 5.62% | Melbourne | .. |
| Melbourne | Carlton | 2111732 | 78 | 81 | 3.85% | Melbourne | .. |
| | Carlton | | 7 171 | 7 622 | | | .. |
| Melbourne | Docklands | 2111803 | 344 | 370 | 7.56% | Melbourne | .. |
| Melbourne | Docklands | 2111804 | 305 | 319 | 4.59% | Melbourne | .. |
| Melbourne | Docklands | 2111805 | 259 | 259 | 0.00% | Melbourne | .. |
| Melbourne | Docklands | 2111806 | 115 | 120 | 4.35% | Melbourne | .. |

Melbourne

| Existing Division | SA2 Name | SA1 Code | Actual | Projected | Growth | Proposed Division | Split SA1 |
|-------------------|------------------------------|----------|--------|-----------|--------|-------------------|-----------|
| Melbourne | Docklands | 2111807 | 161 | 174 | 8.07% | Melbourne | .. |
| Melbourne | Docklands | 2111809 | 273 | 330 | 20.88% | Melbourne | .. |
| Melbourne | Docklands | 2111810 | 443 | 539 | 21.67% | Melbourne | .. |
| Melbourne | Docklands | 2111811 | - | - | 0.00% | Melbourne | .. |
| Melbourne | Docklands | 2111812 | 466 | 604 | 29.61% | Melbourne | .. |
| Melbourne | Docklands | 2111813 | 800 | 981 | 22.63% | Melbourne | .. |
| Melbourne | Docklands | 2111814 | - | - | 0.00% | Melbourne | .. |
| | Docklands | | 3 166 | 3 696 | | | .. |
| Melbourne | East Melbourne | 2111901 | 198 | 194 | -2.02% | Melbourne | .. |
| Melbourne | East Melbourne | 2111902 | 302 | 309 | 2.32% | Melbourne | .. |
| Melbourne | East Melbourne | 2111903 | 307 | 310 | 0.98% | Melbourne | .. |
| Melbourne | East Melbourne | 2111904 | 189 | 182 | -3.70% | Melbourne | .. |
| Melbourne | East Melbourne | 2111905 | 198 | 198 | 0.00% | Melbourne | .. |
| Melbourne | East Melbourne | 2111906 | 311 | 307 | -1.29% | Melbourne | .. |
| Melbourne | East Melbourne | 2111907 | 386 | 385 | -0.26% | Melbourne | .. |
| Melbourne | East Melbourne | 2111908 | 350 | 350 | 0.00% | Melbourne | .. |
| Melbourne | East Melbourne | 2111909 | 322 | 318 | -1.24% | Melbourne | .. |
| Melbourne | East Melbourne | 2111910 | 140 | 145 | 3.57% | Melbourne | .. |
| Melbourne | East Melbourne | 2111911 | 143 | 145 | 1.40% | Melbourne | .. |
| Melbourne | East Melbourne | 2111912 | 300 | 309 | 3.00% | Melbourne | .. |
| Melbourne | East Melbourne | 2111913 | 2 | 2 | 0.00% | Melbourne | .. |
| Melbourne | East Melbourne | 2111914 | 259 | 272 | 5.02% | Melbourne | .. |
| Melbourne | East Melbourne | 2111915 | 252 | 249 | -1.19% | Melbourne | .. |
| | East Melbourne | | 3 659 | 3 675 | | | .. |
| Melbourne | Flemington Racecourse | 2112001 | 40 | 41 | 2.50% | Melbourne | .. |
| | Flemington Racecourse | | 40 | 41 | | | .. |
| Melbourne | Kensington | 2112101 | 15 | 17 | 13.33% | Melbourne | .. |
| Melbourne | Kensington | 2112102 | 336 | 368 | 9.52% | Melbourne | .. |
| Melbourne | Kensington | 2112103 | 449 | 497 | 10.69% | Melbourne | .. |
| Melbourne | Kensington | 2112104 | 303 | 305 | 0.66% | Melbourne | .. |
| Melbourne | Kensington | 2112105 | 470 | 509 | 8.30% | Melbourne | .. |
| Melbourne | Kensington | 2112106 | - | - | 0.00% | Melbourne | .. |
| Melbourne | Kensington | 2112107 | 730 | 783 | 7.26% | Melbourne | .. |
| Melbourne | Kensington | 2112108 | 349 | 359 | 2.87% | Melbourne | .. |
| Melbourne | Kensington | 2112109 | 343 | 347 | 1.17% | Melbourne | .. |
| Melbourne | Kensington | 2112110 | 311 | 330 | 6.11% | Melbourne | .. |
| Melbourne | Kensington | 2112111 | - | - | 0.00% | Melbourne | .. |
| Melbourne | Kensington | 2112112 | 266 | 272 | 2.26% | Melbourne | .. |
| Melbourne | Kensington | 2112113 | 268 | 274 | 2.24% | Melbourne | .. |
| Melbourne | Kensington | 2112114 | 242 | 258 | 6.61% | Melbourne | .. |
| Melbourne | Kensington | 2112115 | 423 | 418 | -1.18% | Melbourne | .. |
| Melbourne | Kensington | 2112116 | 233 | 236 | 1.29% | Melbourne | .. |
| Melbourne | Kensington | 2112117 | 491 | 490 | -0.20% | Melbourne | .. |
| Melbourne | Kensington | 2112118 | 329 | 330 | 0.30% | Melbourne | .. |
| Melbourne | Kensington | 2112119 | 398 | 407 | 2.26% | Melbourne | .. |
| Melbourne | Kensington | 2112120 | 527 | 545 | 3.42% | Melbourne | .. |
| Melbourne | Kensington | 2112121 | 125 | 128 | 2.40% | Melbourne | .. |
| Melbourne | Kensington | 2112122 | 407 | 411 | 0.98% | Melbourne | .. |
| Melbourne | Kensington | 2112123 | 472 | 478 | 1.27% | Melbourne | .. |
| | Kensington | | 7 487 | 7 762 | | | .. |
| Melbourne | Melbourne | 2112201 | 180 | 192 | 6.67% | Melbourne | .. |
| Melbourne | Melbourne | 2112202 | 265 | 323 | 21.89% | Melbourne | .. |
| Melbourne | Melbourne | 2112203 | 209 | 210 | 0.48% | Melbourne | .. |
| Melbourne | Melbourne | 2112204 | 190 | 221 | 16.32% | Melbourne | .. |
| Melbourne | Melbourne | 2112205 | - | - | 0.00% | Melbourne | .. |
| Melbourne | Melbourne | 2112206 | 186 | 185 | -0.54% | Melbourne | .. |
| Melbourne | Melbourne | 2112207 | 336 | 359 | 6.85% | Melbourne | .. |
| Melbourne | Melbourne | 2112208 | 171 | 173 | 1.17% | Melbourne | .. |
| Melbourne | Melbourne | 2112209 | 213 | 222 | 4.23% | Melbourne | .. |

Melbourne

| Existing Division | SA2 Name | SA1 Code | Actual | Projected | Growth | Proposed Division | Split SA1 |
|-------------------|-----------------------|----------|--------------|--------------|--------|-------------------|-----------|
| Melbourne | Melbourneourne | 2112210 | 58 | 59 | 1.72% | Melbourne | .. |
| Melbourne | Melbourneourne | 2112211 | 222 | 263 | 18.47% | Melbourne | .. |
| Melbourne | Melbourneourne | 2112212 | 220 | 234 | 6.36% | Melbourne | .. |
| Melbourne | Melbourneourne | 2112213 | 241 | 255 | 5.81% | Melbourne | .. |
| Melbourne | Melbourneourne | 2112214 | 206 | 222 | 7.77% | Melbourne | .. |
| Melbourne | Melbourneourne | 2112215 | 317 | 325 | 2.52% | Melbourne | .. |
| Melbourne | Melbourneourne | 2112216 | 138 | 143 | 3.62% | Melbourne | .. |
| Melbourne | Melbourneourne | 2112217 | 258 | 292 | 13.18% | Melbourne | .. |
| Melbourne | Melbourneourne | 2112218 | 196 | 238 | 21.43% | Melbourne | .. |
| Melbourne | Melbourneourne | 2112219 | 753 | 903 | 19.92% | Melbourne | .. |
| Melbourne | Melbourneourne | 2112220 | 424 | 502 | 18.40% | Melbourne | .. |
| Melbourne | Melbourneourne | 2112221 | 186 | 201 | 8.06% | Melbourne | .. |
| Melbourne | Melbourneourne | 2112222 | 92 | 101 | 9.78% | Melbourne | .. |
| Melbourne | Melbourneourne | 2112223 | 123 | 137 | 11.38% | Melbourne | .. |
| Melbourne | Melbourneourne | 2112224 | 368 | 432 | 17.39% | Melbourne | .. |
| Melbourne | Melbourneourne | 2112225 | 115 | 118 | 2.61% | Melbourne | .. |
| Melbourne | Melbourneourne | 2112226 | 286 | 299 | 4.55% | Melbourne | .. |
| Melbourne | Melbourneourne | 2112227 | 682 | 815 | 19.50% | Melbourne | .. |
| Melbourne | Melbourneourne | 2112228 | 162 | 194 | 19.75% | Melbourne | .. |
| Melbourne | Melbourneourne | 2112229 | 381 | 431 | 13.12% | Melbourne | .. |
| Melbourne | Melbourneourne | 2112230 | 400 | 414 | 3.50% | Melbourne | .. |
| Melbourne | Melbourneourne | 2112231 | 239 | 277 | 15.90% | Melbourne | .. |
| Melbourne | Melbourneourne | 2112232 | 107 | 109 | 1.87% | Melbourne | .. |
| Melbourne | Melbourneourne | 2112233 | 202 | 209 | 3.47% | Melbourne | .. |
| Melbourne | Melbourneourne | 2112234 | 141 | 147 | 4.26% | Melbourne | .. |
| Melbourne | Melbourneourne | 2112235 | 226 | 243 | 7.52% | Melbourne | .. |
| | Melbourneourne | | 8 493 | 9 448 | | | .. |
| Melbourne | North Melbourneourne | 2112301 | 487 | 562 | 15.40% | Melbourne | .. |
| Melbourne | North Melbourneourne | 2112302 | 213 | 212 | -0.47% | Melbourne | .. |
| Melbourne | North Melbourneourne | 2112303 | 371 | 392 | 5.66% | Melbourne | .. |
| Melbourne | North Melbourneourne | 2112304 | 398 | 468 | 17.59% | Melbourne | .. |
| Melbourne | North Melbourneourne | 2112305 | 199 | 197 | -1.01% | Melbourne | .. |
| Melbourne | North Melbourneourne | 2112306 | 237 | 237 | 0.00% | Melbourne | .. |
| Melbourne | North Melbourneourne | 2112307 | 196 | 202 | 3.06% | Melbourne | .. |
| Melbourne | North Melbourneourne | 2112308 | 590 | 645 | 9.32% | Melbourne | .. |
| Melbourne | North Melbourneourne | 2112309 | 257 | 268 | 4.28% | Melbourne | .. |
| Melbourne | North Melbourneourne | 2112310 | 137 | 140 | 2.19% | Melbourne | .. |
| Melbourne | North Melbourneourne | 2112311 | 293 | 299 | 2.05% | Melbourne | .. |
| Melbourne | North Melbourneourne | 2112312 | 366 | 427 | 16.67% | Melbourne | .. |
| Melbourne | North Melbourneourne | 2112313 | 4 | 4 | 0.00% | Melbourne | .. |
| Melbourne | North Melbourneourne | 2112314 | 297 | 320 | 7.74% | Melbourne | .. |
| Melbourne | North Melbourneourne | 2112315 | - | - | 0.00% | Melbourne | .. |
| Melbourne | North Melbourneourne | 2112316 | 495 | 521 | 5.25% | Melbourne | .. |
| Melbourne | North Melbourneourne | 2112317 | 1 | 1 | 0.00% | Melbourne | .. |
| Melbourne | North Melbourneourne | 2112318 | 393 | 412 | 4.83% | Melbourne | .. |
| Melbourne | North Melbourneourne | 2112319 | 284 | 290 | 2.11% | Melbourne | .. |
| Melbourne | North Melbourneourne | 2112320 | 283 | 343 | 21.20% | Melbourne | .. |
| Melbourne | North Melbourneourne | 2112321 | 227 | 235 | 3.52% | Melbourne | .. |
| Melbourne | North Melbourneourne | 2112322 | 298 | 300 | 0.67% | Melbourne | .. |
| Melbourne | North Melbourneourne | 2112323 | 122 | 125 | 2.46% | Melbourne | .. |
| Melbourne | North Melbourneourne | 2112324 | 295 | 293 | -0.68% | Melbourne | .. |
| Melbourne | North Melbourneourne | 2112325 | 358 | 365 | 1.96% | Melbourne | .. |
| Melbourne | North Melbourneourne | 2112326 | 170 | 169 | -0.59% | Melbourne | .. |
| Melbourne | North Melbourneourne | 2112327 | 190 | 235 | 23.68% | Melbourne | .. |
| Melbourne | North Melbourneourne | 2112328 | 274 | 303 | 10.58% | Melbourne | .. |
| Melbourne | North Melbourneourne | 2112329 | 482 | 513 | 6.43% | Melbourne | .. |
| Melbourne | North Melbourneourne | 2112330 | 525 | 576 | 9.71% | Melbourne | .. |
| Melbourne | North Melbourneourne | 2112331 | 480 | 549 | 14.38% | Melbourne | .. |
| Melbourne | North Melbourneourne | 2112332 | 530 | 588 | 10.94% | Melbourne | .. |

Melbourne

| Existing Division | SA2 Name | SA1 Code | Actual | Projected | Growth | Proposed Division | Split SA1 |
|-------------------|------------------------------|----------|--------|-----------|---------|-------------------|-----------|
| Melbourne | North Melbourne | 2112333 | 21 | 26 | 23.81% | Melbourne | .. |
| Melbourne | North Melbourne | 2112334 | 340 | 379 | 11.47% | Melbourne | .. |
| Melbourne | North Melbourne | 2112335 | 435 | 438 | 0.69% | Melbourne | .. |
| Melbourne | North Melbourne | 2112336 | 184 | 189 | 2.72% | Melbourne | .. |
| Melbourne | North Melbourne | 2112337 | 406 | 405 | -0.25% | Melbourne | .. |
| Melbourne | North Melbourne | 2112338 | 223 | 232 | 4.04% | Melbourne | .. |
| | North Melbourne | | 11 061 | 11 860 | | | .. |
| Melbourne | Parkville | 2112401 | 3 | 2 | -33.33% | Melbourne | .. |
| Melbourne | Parkville | 2112402 | 228 | 226 | -0.88% | Melbourne | .. |
| Melbourne | Parkville | 2112403 | 10 | 12 | 20.00% | Melbourne | .. |
| Melbourne | Parkville | 2112404 | 188 | 194 | 3.19% | Melbourne | .. |
| Melbourne | Parkville | 2112405 | 410 | 404 | -1.46% | Melbourne | .. |
| Melbourne | Parkville | 2112406 | 197 | 198 | 0.51% | Melbourne | .. |
| Melbourne | Parkville | 2112407 | 607 | 613 | 0.99% | Melbourne | .. |
| Melbourne | Parkville | 2112408 | 889 | 986 | 10.91% | Melbourne | .. |
| Melbourne | Parkville | 2112409 | 305 | 340 | 11.48% | Melbourne | .. |
| Melbourne | Parkville | 2112410 | 189 | 195 | 3.17% | Melbourne | .. |
| Melbourne | Parkville | 2112411 | 234 | 241 | 2.99% | Melbourne | .. |
| Melbourne | Parkville | 2112412 | 296 | 304 | 2.70% | Melbourne | .. |
| Melbourne | Parkville | 2112413 | 300 | 307 | 2.33% | Melbourne | .. |
| | Parkville | | 3 856 | 4 022 | | | .. |
| Melbourne | West Melbourne | 2112701 | - | - | 0.00% | Melbourne | .. |
| Melbourne | West Melbourne | 2112702 | 1 | 1 | 0.00% | Melbourne | .. |
| | West Melbourne | | 1 | 1 | | | .. |
| Melbourne | Abbotsford | 2113901 | 211 | 212 | 0.47% | Melbourne | .. |
| Melbourne | Abbotsford | 2113902 | 323 | 328 | 1.55% | Melbourne | .. |
| Melbourne | Abbotsford | 2113903 | 568 | 634 | 11.62% | Melbourne | .. |
| Melbourne | Abbotsford | 2113904 | 1 540 | 1 903 | 23.57% | Melbourne | .. |
| Melbourne | Abbotsford | 2113905 | 453 | 474 | 4.64% | Melbourne | .. |
| Melbourne | Abbotsford | 2113906 | 398 | 430 | 8.04% | Melbourne | .. |
| Melbourne | Abbotsford | 2113907 | 515 | 528 | 2.52% | Melbourne | .. |
| Melbourne | Abbotsford | 2113908 | 599 | 716 | 19.53% | Melbourne | .. |
| Melbourne | Abbotsford | 2113909 | 367 | 374 | 1.91% | Melbourne | .. |
| Melbourne | Abbotsford | 2113910 | 382 | 403 | 5.50% | Melbourne | .. |
| Melbourne | Abbotsford | 2113911 | 428 | 437 | 2.10% | Melbourne | .. |
| | Abbotsford | | 5 784 | 6 439 | | | .. |
| Melbourne | Carlton North - Princes Hill | 2114001 | 214 | 219 | 2.34% | Melbourne | .. |
| Melbourne | Carlton North - Princes Hill | 2114002 | 299 | 300 | 0.33% | Melbourne | .. |
| Melbourne | Carlton North - Princes Hill | 2114003 | 254 | 264 | 3.94% | Melbourne | .. |
| Melbourne | Carlton North - Princes Hill | 2114004 | 247 | 258 | 4.45% | Melbourne | .. |
| Melbourne | Carlton North - Princes Hill | 2114005 | 235 | 233 | -0.85% | Melbourne | .. |
| Melbourne | Carlton North - Princes Hill | 2114006 | 317 | 322 | 1.58% | Melbourne | .. |
| Melbourne | Carlton North - Princes Hill | 2114007 | 300 | 313 | 4.33% | Melbourne | .. |
| Melbourne | Carlton North - Princes Hill | 2114008 | 394 | 402 | 2.03% | Melbourne | .. |
| Melbourne | Carlton North - Princes Hill | 2114009 | 360 | 374 | 3.89% | Melbourne | .. |
| Melbourne | Carlton North - Princes Hill | 2114010 | 385 | 396 | 2.86% | Melbourne | .. |
| Melbourne | Carlton North - Princes Hill | 2114011 | 281 | 283 | 0.71% | Melbourne | .. |
| Melbourne | Carlton North - Princes Hill | 2114012 | 256 | 256 | 0.00% | Melbourne | .. |
| Melbourne | Carlton North - Princes Hill | 2114013 | 3 | 3 | 0.00% | Melbourne | .. |
| Melbourne | Carlton North - Princes Hill | 2114014 | 423 | 431 | 1.89% | Melbourne | .. |
| Melbourne | Carlton North - Princes Hill | 2114015 | 366 | 372 | 1.64% | Melbourne | .. |
| Melbourne | Carlton North - Princes Hill | 2114016 | 455 | 457 | 0.44% | Melbourne | .. |
| Melbourne | Carlton North - Princes Hill | 2114017 | 297 | 308 | 3.70% | Melbourne | .. |
| Melbourne | Carlton North - Princes Hill | 2114018 | 248 | 248 | 0.00% | Melbourne | .. |
| Melbourne | Carlton North - Princes Hill | 2114019 | 296 | 314 | 6.08% | Melbourne | .. |
| Melbourne | Carlton North - Princes Hill | 2114020 | 230 | 230 | 0.00% | Melbourne | .. |
| Melbourne | Carlton North - Princes Hill | 2114021 | 310 | 309 | -0.32% | Melbourne | .. |
| Melbourne | Carlton North - Princes Hill | 2114022 | 293 | 296 | 1.02% | Melbourne | .. |
| Melbourne | Carlton North - Princes Hill | 2114023 | 317 | 315 | -0.63% | Melbourne | .. |

Melbourne

| Existing Division | SA2 Name | SA1 Code | Actual | Projected | Growth | Proposed Division | Split SA1 |
|-------------------|-------------------------------------|----------|--------|-----------|---------|-------------------|-----------|
| | Carlton North - Princes Hill | | 6 780 | 6 903 | | | .. |
| Melbourne | Collingwood | 2114101 | 619 | 666 | 7.59% | Melbourne | .. |
| Melbourne | Collingwood | 2114102 | 334 | 346 | 3.59% | Melbourne | .. |
| Melbourne | Collingwood | 2114103 | 259 | 289 | 11.58% | Melbourne | .. |
| Melbourne | Collingwood | 2114104 | 821 | 975 | 18.76% | Melbourne | .. |
| Melbourne | Collingwood | 2114105 | 874 | 1 004 | 14.87% | Melbourne | .. |
| Melbourne | Collingwood | 2114106 | 404 | 402 | -0.50% | Melbourne | .. |
| Melbourne | Collingwood | 2114107 | 174 | 185 | 6.32% | Melbourne | .. |
| Melbourne | Collingwood | 2114108 | 189 | 191 | 1.06% | Melbourne | .. |
| Melbourne | Collingwood | 2114109 | 678 | 805 | 18.73% | Melbourne | .. |
| Melbourne | Collingwood | 2114110 | 286 | 311 | 8.74% | Melbourne | .. |
| Melbourne | Collingwood | 2114111 | 390 | 429 | 10.00% | Melbourne | .. |
| Melbourne | Collingwood | 2114112 | 530 | 547 | 3.21% | Melbourne | .. |
| Melbourne | Collingwood | 2114113 | 213 | 228 | 7.04% | Melbourne | .. |
| Melbourne | Collingwood | 2114114 | 241 | 261 | 8.30% | Melbourne | .. |
| | Collingwood | | 6 012 | 6 639 | | | .. |
| Melbourne | Fitzroy | 2114201 | 223 | 190 | -14.80% | Melbourne | .. |
| Melbourne | Fitzroy | 2114202 | 329 | 338 | 2.74% | Melbourne | .. |
| Melbourne | Fitzroy | 2114203 | 254 | 290 | 14.17% | Melbourne | .. |
| Melbourne | Fitzroy | 2114204 | 387 | 419 | 8.27% | Melbourne | .. |
| Melbourne | Fitzroy | 2114205 | 261 | 258 | -1.15% | Melbourne | .. |
| Melbourne | Fitzroy | 2114206 | 358 | 354 | -1.12% | Melbourne | .. |
| Melbourne | Fitzroy | 2114207 | 268 | 277 | 3.36% | Melbourne | .. |
| Melbourne | Fitzroy | 2114208 | 390 | 398 | 2.05% | Melbourne | .. |
| Melbourne | Fitzroy | 2114209 | 466 | 518 | 11.16% | Melbourne | .. |
| Melbourne | Fitzroy | 2114210 | 381 | 380 | -0.26% | Melbourne | .. |
| Melbourne | Fitzroy | 2114211 | 298 | 300 | 0.67% | Melbourne | .. |
| Melbourne | Fitzroy | 2114212 | 420 | 438 | 4.29% | Melbourne | .. |
| Melbourne | Fitzroy | 2114213 | 287 | 278 | -3.14% | Melbourne | .. |
| Melbourne | Fitzroy | 2114214 | 206 | 230 | 11.65% | Melbourne | .. |
| Melbourne | Fitzroy | 2114215 | 130 | 129 | -0.77% | Melbourne | .. |
| Melbourne | Fitzroy | 2114216 | 319 | 337 | 5.64% | Melbourne | .. |
| Melbourne | Fitzroy | 2114217 | 570 | 600 | 5.26% | Melbourne | .. |
| Melbourne | Fitzroy | 2114218 | 218 | 218 | 0.00% | Melbourne | .. |
| Melbourne | Fitzroy | 2114219 | 322 | 325 | 0.93% | Melbourne | .. |
| Melbourne | Fitzroy | 2114220 | 388 | 394 | 1.55% | Melbourne | .. |
| Melbourne | Fitzroy | 2114221 | 432 | 440 | 1.85% | Melbourne | .. |
| Melbourne | Fitzroy | 2114222 | 226 | 226 | 0.00% | Melbourne | .. |
| Melbourne | Fitzroy | 2114223 | 524 | 541 | 3.24% | Melbourne | .. |
| | Fitzroy | | 7 657 | 7 878 | | | .. |
| Melbourne | Fitzroy North | 2114309 | 422 | 432 | 2.37% | Melbourne | .. |
| Melbourne | Fitzroy North | 2114310 | 290 | 295 | 1.72% | Melbourne | .. |
| Melbourne | Fitzroy North | 2114311 | 378 | 382 | 1.06% | Melbourne | .. |
| Melbourne | Fitzroy North | 2114312 | 618 | 687 | 11.17% | Melbourne | .. |
| Melbourne | Fitzroy North | 2114313 | 195 | 205 | 5.13% | Melbourne | .. |
| Melbourne | Fitzroy North | 2114314 | 434 | 447 | 3.00% | Melbourne | .. |
| Melbourne | Fitzroy North | 2114315 | 375 | 385 | 2.67% | Melbourne | .. |
| Melbourne | Fitzroy North | 2114316 | 482 | 498 | 3.32% | Melbourne | .. |
| Melbourne | Fitzroy North | 2114317 | 418 | 424 | 1.44% | Melbourne | .. |
| Melbourne | Fitzroy North | 2114318 | 274 | 277 | 1.09% | Melbourne | .. |
| Melbourne | Fitzroy North | 2114319 | 265 | 278 | 4.91% | Melbourne | .. |
| Melbourne | Fitzroy North | 2114320 | 263 | 263 | 0.00% | Melbourne | .. |
| Melbourne | Fitzroy North | 2114321 | 258 | 251 | -2.71% | Melbourne | .. |
| Melbourne | Fitzroy North | 2114322 | 338 | 352 | 4.14% | Melbourne | .. |
| Melbourne | Fitzroy North | 2114323 | 434 | 474 | 9.22% | Melbourne | .. |
| Melbourne | Fitzroy North | 2114324 | 465 | 496 | 6.67% | Melbourne | .. |
| Melbourne | Fitzroy North | 2114325 | 295 | 291 | -1.36% | Melbourne | .. |
| Melbourne | Fitzroy North | 2114326 | 256 | 260 | 1.56% | Melbourne | .. |
| Melbourne | Fitzroy North | 2114327 | 372 | 382 | 2.69% | Melbourne | .. |

Melbourne

| Existing Division | SA2 Name | SA1 Code | Actual | Projected | Growth | Proposed Division | Split SA1 |
|-------------------|----------------------|----------|--------|-----------|--------|-------------------|-----------|
| | Fitzroy North | | 6 832 | 7 079 | | | .. |
| Melbourne | Richmond (Vic.) | 2114401 | 286 | 286 | 0.00% | Melbourne | .. |
| Melbourne | Richmond (Vic.) | 2114402 | 276 | 275 | -0.36% | Melbourne | .. |
| Melbourne | Richmond (Vic.) | 2114403 | 459 | 486 | 5.88% | Melbourne | .. |
| Melbourne | Richmond (Vic.) | 2114404 | 576 | 671 | 16.49% | Melbourne | .. |
| Melbourne | Richmond (Vic.) | 2114405 | 254 | 239 | -5.91% | Melbourne | .. |
| Melbourne | Richmond (Vic.) | 2114406 | 283 | 278 | -1.77% | Melbourne | .. |
| Melbourne | Richmond (Vic.) | 2114407 | 271 | 261 | -3.69% | Melbourne | .. |
| Melbourne | Richmond (Vic.) | 2114408 | 310 | 315 | 1.61% | Melbourne | .. |
| Melbourne | Richmond (Vic.) | 2114409 | 407 | 426 | 4.67% | Melbourne | .. |
| Melbourne | Richmond (Vic.) | 2114410 | 513 | 553 | 7.80% | Melbourne | .. |
| Melbourne | Richmond (Vic.) | 2114411 | 573 | 631 | 10.12% | Melbourne | .. |
| Melbourne | Richmond (Vic.) | 2114412 | 411 | 421 | 2.43% | Melbourne | .. |
| Melbourne | Richmond (Vic.) | 2114413 | 323 | 324 | 0.31% | Melbourne | .. |
| Melbourne | Richmond (Vic.) | 2114414 | 341 | 344 | 0.88% | Melbourne | .. |
| Melbourne | Richmond (Vic.) | 2114415 | 289 | 288 | -0.35% | Melbourne | .. |
| Melbourne | Richmond (Vic.) | 2114416 | 313 | 317 | 1.28% | Melbourne | .. |
| Melbourne | Richmond (Vic.) | 2114417 | 388 | 412 | 6.19% | Melbourne | .. |
| Melbourne | Richmond (Vic.) | 2114418 | 448 | 464 | 3.57% | Melbourne | .. |
| Melbourne | Richmond (Vic.) | 2114419 | 357 | 388 | 8.68% | Melbourne | .. |
| Melbourne | Richmond (Vic.) | 2114420 | 305 | 317 | 3.93% | Melbourne | .. |
| Melbourne | Richmond (Vic.) | 2114421 | 194 | 204 | 5.15% | Melbourne | .. |
| Melbourne | Richmond (Vic.) | 2114422 | 211 | 222 | 5.21% | Melbourne | .. |
| Melbourne | Richmond (Vic.) | 2114423 | 351 | 347 | -1.14% | Melbourne | .. |
| Melbourne | Richmond (Vic.) | 2114424 | 371 | 380 | 2.43% | Melbourne | .. |
| Melbourne | Richmond (Vic.) | 2114425 | 405 | 419 | 3.46% | Melbourne | .. |
| Melbourne | Richmond (Vic.) | 2114426 | 385 | 401 | 4.16% | Melbourne | .. |
| Melbourne | Richmond (Vic.) | 2114427 | 404 | 402 | -0.50% | Melbourne | .. |
| Melbourne | Richmond (Vic.) | 2114428 | 382 | 378 | -1.05% | Melbourne | .. |
| Melbourne | Richmond (Vic.) | 2114429 | 440 | 511 | 16.14% | Melbourne | .. |
| Melbourne | Richmond (Vic.) | 2114430 | 365 | 370 | 1.37% | Melbourne | .. |
| Melbourne | Richmond (Vic.) | 2114431 | 304 | 332 | 9.21% | Melbourne | .. |
| Melbourne | Richmond (Vic.) | 2114432 | 427 | 434 | 1.64% | Melbourne | .. |
| Melbourne | Richmond (Vic.) | 2114433 | 341 | 339 | -0.59% | Melbourne | .. |
| Melbourne | Richmond (Vic.) | 2114434 | 238 | 250 | 5.04% | Melbourne | .. |
| Melbourne | Richmond (Vic.) | 2114435 | 430 | 445 | 3.49% | Melbourne | .. |
| Melbourne | Richmond (Vic.) | 2114436 | 312 | 314 | 0.64% | Melbourne | .. |
| Melbourne | Richmond (Vic.) | 2114437 | 218 | 226 | 3.67% | Melbourne | .. |
| Melbourne | Richmond (Vic.) | 2114438 | 212 | 212 | 0.00% | Melbourne | .. |
| Melbourne | Richmond (Vic.) | 2114439 | 277 | 289 | 4.33% | Melbourne | .. |
| Melbourne | Richmond (Vic.) | 2114440 | 740 | 833 | 12.57% | Melbourne | .. |
| Melbourne | Richmond (Vic.) | 2114441 | 449 | 510 | 13.59% | Melbourne | .. |
| Melbourne | Richmond (Vic.) | 2114442 | 325 | 331 | 1.85% | Melbourne | .. |
| Melbourne | Richmond (Vic.) | 2114443 | 419 | 430 | 2.63% | Melbourne | .. |
| Melbourne | Richmond (Vic.) | 2114444 | 569 | 582 | 2.28% | Melbourne | .. |
| Melbourne | Richmond (Vic.) | 2114445 | 544 | 564 | 3.68% | Melbourne | .. |
| Melbourne | Richmond (Vic.) | 2114446 | 423 | 425 | 0.47% | Melbourne | .. |
| Melbourne | Richmond (Vic.) | 2114447 | 343 | 358 | 4.37% | Melbourne | .. |
| Melbourne | Richmond (Vic.) | 2114448 | 397 | 395 | -0.50% | Melbourne | .. |
| Melbourne | Richmond (Vic.) | 2114449 | 379 | 382 | 0.79% | Melbourne | .. |
| Melbourne | Richmond (Vic.) | 2114450 | 447 | 444 | -0.67% | Melbourne | .. |
| Melbourne | Richmond (Vic.) | 2114451 | 587 | 675 | 14.99% | Melbourne | .. |
| Melbourne | Richmond (Vic.) | 2114452 | 598 | 659 | 10.20% | Melbourne | .. |
| Melbourne | Richmond (Vic.) | 2114453 | 384 | 405 | 5.47% | Melbourne | .. |
| Melbourne | Richmond (Vic.) | 2114454 | 437 | 442 | 1.14% | Melbourne | .. |
| Melbourne | Richmond (Vic.) | 2114455 | 451 | 473 | 4.88% | Melbourne | .. |
| Melbourne | Richmond (Vic.) | 2114456 | 212 | 212 | 0.00% | Melbourne | .. |
| Melbourne | Richmond (Vic.) | 2114457 | 697 | 788 | 13.06% | Melbourne | .. |
| Melbourne | Richmond (Vic.) | 2114458 | 269 | 272 | 1.12% | Melbourne | .. |

Melbourne

| Existing Division | SA2 Name | SA1 Code | Actual | Projected | Growth | Proposed Division | Split SA1 |
|------------------------|------------------------|----------|---------|-----------|--------|-------------------|-----------|
| Melbourne | Richmond (Vic.) | 2114459 | 220 | 219 | -0.45% | Melbourne | .. |
| Melbourne | Richmond (Vic.) | 2114460 | 303 | 302 | -0.33% | Melbourne | .. |
| Melbourne | Richmond (Vic.) | 2114461 | - | - | 0.00% | Melbourne | .. |
| | Richmond (Vic.) | | 22 843 | 23 872 | | | .. |
| From Melbourne | | | 106 980 | 113 230 | | | .. |
| Melbourne Total | | | 106 980 | 113 230 | | | .. |

Melbourne Ports

| Existing Division | SA2 Name | SA1 Code | Actual | Projected | Growth | Proposed Division | Split SA1 |
|-------------------|---------------------------|----------|--------|-----------|--------|-------------------|-----------|
| Melbourne Po | Docklands | 2111801 | 306 | 330 | 7.84% | Melbourne Po | .. |
| Melbourne Po | Docklands | 2111802 | 525 | 630 | 20.00% | Melbourne Po | .. |
| Melbourne Po | Docklands | 2111808 | 212 | 212 | 0.00% | Melbourne Po | .. |
| Melbourne Po | Docklands | 2111814 | 344 | 432 | 25.58% | Melbourne Po | .. |
| | Docklands | | 1 387 | 1 604 | | | .. |
| Melbourne Po | South Yarra - West | 2112501 | 299 | 302 | 1.00% | Melbourne Po | .. |
| Melbourne Po | South Yarra - West | 2112502 | 333 | 324 | -2.70% | Melbourne Po | .. |
| Melbourne Po | South Yarra - West | 2112503 | 386 | 403 | 4.40% | Melbourne Po | .. |
| Melbourne Po | South Yarra - West | 2112504 | 214 | 211 | -1.40% | Melbourne Po | .. |
| Melbourne Po | South Yarra - West | 2112505 | 439 | 455 | 3.64% | Melbourne Po | .. |
| Melbourne Po | South Yarra - West | 2112506 | 308 | 312 | 1.30% | Melbourne Po | .. |
| Melbourne Po | South Yarra - West | 2112507 | 446 | 463 | 3.81% | Melbourne Po | .. |
| Melbourne Po | South Yarra - West | 2112508 | 296 | 309 | 4.39% | Melbourne Po | .. |
| Melbourne Po | South Yarra - West | 2112509 | 234 | 237 | 1.28% | Melbourne Po | .. |
| Melbourne Po | South Yarra - West | 2112510 | 334 | 332 | -0.60% | Melbourne Po | .. |
| Melbourne Po | South Yarra - West | 2112511 | 129 | 129 | 0.00% | Melbourne Po | .. |
| Melbourne Po | South Yarra - West | 2112512 | 445 | 456 | 2.47% | Melbourne Po | .. |
| Melbourne Po | South Yarra - West | 2112513 | 224 | 227 | 1.34% | Melbourne Po | .. |
| Melbourne Po | South Yarra - West | 2112514 | 231 | 233 | 0.87% | Melbourne Po | .. |
| | South Yarra - West | | 4 318 | 4 393 | | | .. |
| Melbourne Po | Southbank | 2112601 | 708 | 818 | 15.54% | Melbourne Po | .. |
| Melbourne Po | Southbank | 2112602 | 351 | 344 | -1.99% | Melbourne Po | .. |
| Melbourne Po | Southbank | 2112603 | 266 | 262 | -1.50% | Melbourne Po | .. |
| Melbourne Po | Southbank | 2112604 | 184 | 180 | -2.17% | Melbourne Po | .. |
| Melbourne Po | Southbank | 2112605 | 273 | 273 | 0.00% | Melbourne Po | .. |
| Melbourne Po | Southbank | 2112606 | 411 | 471 | 14.60% | Melbourne Po | .. |
| Melbourne Po | Southbank | 2112607 | 443 | 521 | 17.61% | Melbourne Po | .. |
| Melbourne Po | Southbank | 2112608 | 590 | 701 | 18.81% | Melbourne Po | .. |
| Melbourne Po | Southbank | 2112609 | 435 | 430 | -1.15% | Melbourne Po | .. |
| Melbourne Po | Southbank | 2112610 | 138 | 136 | -1.45% | Melbourne Po | .. |
| Melbourne Po | Southbank | 2112611 | 411 | 446 | 8.52% | Melbourne Po | .. |
| Melbourne Po | Southbank | 2112612 | - | - | 0.00% | Melbourne Po | .. |
| Melbourne Po | Southbank | 2112613 | 217 | 216 | -0.46% | Melbourne Po | .. |
| Melbourne Po | Southbank | 2112614 | 126 | 129 | 2.38% | Melbourne Po | .. |
| Melbourne Po | Southbank | 2112615 | 206 | 215 | 4.37% | Melbourne Po | .. |
| Melbourne Po | Southbank | 2112616 | 191 | 193 | 1.05% | Melbourne Po | .. |
| Melbourne Po | Southbank | 2112617 | 210 | 213 | 1.43% | Melbourne Po | .. |
| Melbourne Po | Southbank | 2112618 | 420 | 430 | 2.38% | Melbourne Po | .. |
| Melbourne Po | Southbank | 2112619 | 527 | 617 | 17.08% | Melbourne Po | .. |
| Melbourne Po | Southbank | 2112620 | 128 | 125 | -2.34% | Melbourne Po | .. |
| Melbourne Po | Southbank | 2112621 | 408 | 438 | 7.35% | Melbourne Po | .. |
| Melbourne Po | Southbank | 2112622 | 24 | 27 | 12.50% | Melbourne Po | .. |
| Melbourne Po | Southbank | 2112623 | 65 | 80 | 23.08% | Melbourne Po | .. |
| Melbourne Po | Southbank | 2112624 | 5 | 5 | 0.00% | Melbourne Po | .. |
| Melbourne Po | Southbank | 2112625 | 114 | 111 | -2.63% | Melbourne Po | .. |
| Melbourne Po | Southbank | 2112626 | 406 | 543 | 33.74% | Melbourne Po | .. |
| Melbourne Po | Southbank | 2112627 | 110 | 112 | 1.82% | Melbourne Po | .. |
| Melbourne Po | Southbank | 2112628 | 176 | 174 | -1.14% | Melbourne Po | .. |
| | Southbank | | 7 543 | 8 210 | | | .. |
| Melbourne Po | Albert Park | 2112801 | 194 | 207 | 6.70% | Melbourne Po | .. |
| Melbourne Po | Albert Park | 2112802 | 282 | 285 | 1.06% | Melbourne Po | .. |
| Melbourne Po | Albert Park | 2112803 | 399 | 399 | 0.00% | Melbourne Po | .. |
| Melbourne Po | Albert Park | 2112804 | 362 | 370 | 2.21% | Melbourne Po | .. |
| Melbourne Po | Albert Park | 2112805 | 252 | 249 | -1.19% | Melbourne Po | .. |
| Melbourne Po | Albert Park | 2112806 | 259 | 278 | 7.34% | Melbourne Po | .. |
| Melbourne Po | Albert Park | 2112807 | 372 | 371 | -0.27% | Melbourne Po | .. |
| Melbourne Po | Albert Park | 2112808 | 382 | 392 | 2.62% | Melbourne Po | .. |
| Melbourne Po | Albert Park | 2112809 | 357 | 361 | 1.12% | Melbourne Po | .. |
| Melbourne Po | Albert Park | 2112810 | 213 | 223 | 4.69% | Melbourne Po | .. |

Melbourne Ports

| Existing Division | SA2 Name | SA1 Code | Actual | Projected | Growth | Proposed Division | Split SA1 |
|-------------------|--------------------|----------|---------------|---------------|--------|-------------------|-----------|
| Melbourne Po | Albert Park | 2112811 | 273 | 280 | 2.56% | Melbourne Po | .. |
| Melbourne Po | Albert Park | 2112812 | 310 | 321 | 3.55% | Melbourne Po | .. |
| Melbourne Po | Albert Park | 2112813 | 468 | 475 | 1.50% | Melbourne Po | .. |
| Melbourne Po | Albert Park | 2112814 | 295 | 309 | 4.75% | Melbourne Po | .. |
| Melbourne Po | Albert Park | 2112815 | 265 | 272 | 2.64% | Melbourne Po | .. |
| Melbourne Po | Albert Park | 2112816 | 379 | 380 | 0.26% | Melbourne Po | .. |
| Melbourne Po | Albert Park | 2112817 | 290 | 292 | 0.69% | Melbourne Po | .. |
| Melbourne Po | Albert Park | 2112818 | 198 | 194 | -2.02% | Melbourne Po | .. |
| Melbourne Po | Albert Park | 2112819 | 361 | 362 | 0.28% | Melbourne Po | .. |
| Melbourne Po | Albert Park | 2112820 | 381 | 401 | 5.25% | Melbourne Po | .. |
| Melbourne Po | Albert Park | 2112821 | 219 | 220 | 0.46% | Melbourne Po | .. |
| Melbourne Po | Albert Park | 2112822 | 334 | 336 | 0.60% | Melbourne Po | .. |
| Melbourne Po | Albert Park | 2112823 | 239 | 233 | -2.51% | Melbourne Po | .. |
| Melbourne Po | Albert Park | 2112824 | 276 | 277 | 0.36% | Melbourne Po | .. |
| Melbourne Po | Albert Park | 2112825 | 291 | 288 | -1.03% | Melbourne Po | .. |
| Melbourne Po | Albert Park | 2112826 | 374 | 375 | 0.27% | Melbourne Po | .. |
| Melbourne Po | Albert Park | 2112827 | 506 | 573 | 13.24% | Melbourne Po | .. |
| Melbourne Po | Albert Park | 2112828 | 424 | 437 | 3.07% | Melbourne Po | .. |
| Melbourne Po | Albert Park | 2112829 | 705 | 755 | 7.09% | Melbourne Po | .. |
| Melbourne Po | Albert Park | 2112830 | 335 | 340 | 1.49% | Melbourne Po | .. |
| Melbourne Po | Albert Park | 2112831 | 302 | 371 | 22.85% | Melbourne Po | .. |
| Melbourne Po | Albert Park | 2112832 | 1 | 1 | 0.00% | Melbourne Po | .. |
| Melbourne Po | Albert Park | 2112833 | 335 | 343 | 2.39% | Melbourne Po | .. |
| | Albert Park | | 10 633 | 10 970 | | | .. |
| Melbourne Po | Elwood | 2112901 | 262 | 276 | 5.34% | Melbourne Po | .. |
| Melbourne Po | Elwood | 2112902 | 411 | 427 | 3.89% | Melbourne Po | .. |
| Melbourne Po | Elwood | 2112903 | 356 | 365 | 2.53% | Melbourne Po | .. |
| Melbourne Po | Elwood | 2112904 | 364 | 391 | 7.42% | Melbourne Po | .. |
| Melbourne Po | Elwood | 2112905 | 444 | 453 | 2.03% | Melbourne Po | .. |
| Melbourne Po | Elwood | 2112906 | 204 | 203 | -0.49% | Melbourne Po | .. |
| Melbourne Po | Elwood | 2112907 | 493 | 522 | 5.88% | Melbourne Po | .. |
| Melbourne Po | Elwood | 2112908 | 410 | 429 | 4.63% | Melbourne Po | .. |
| Melbourne Po | Elwood | 2112909 | 305 | 297 | -2.62% | Melbourne Po | .. |
| Melbourne Po | Elwood | 2112910 | 298 | 297 | -0.34% | Melbourne Po | .. |
| Melbourne Po | Elwood | 2112911 | 222 | 224 | 0.90% | Melbourne Po | .. |
| Melbourne Po | Elwood | 2112912 | 183 | 187 | 2.19% | Melbourne Po | .. |
| Melbourne Po | Elwood | 2112913 | 311 | 309 | -0.64% | Melbourne Po | .. |
| Melbourne Po | Elwood | 2112914 | 257 | 260 | 1.17% | Melbourne Po | .. |
| Melbourne Po | Elwood | 2112915 | 191 | 192 | 0.52% | Melbourne Po | .. |
| Melbourne Po | Elwood | 2112916 | 351 | 370 | 5.41% | Melbourne Po | .. |
| Melbourne Po | Elwood | 2112917 | - | - | 0.00% | Melbourne Po | .. |
| Melbourne Po | Elwood | 2112918 | - | - | 0.00% | Melbourne Po | .. |
| Melbourne Po | Elwood | 2112919 | - | - | 0.00% | Melbourne Po | .. |
| Melbourne Po | Elwood | 2112920 | - | - | 0.00% | Melbourne Po | .. |
| Melbourne Po | Elwood | 2112921 | 347 | 350 | 0.86% | Melbourne Po | .. |
| Melbourne Po | Elwood | 2112922 | 416 | 418 | 0.48% | Melbourne Po | .. |
| Melbourne Po | Elwood | 2112923 | 353 | 350 | -0.85% | Melbourne Po | .. |
| Melbourne Po | Elwood | 2112924 | 312 | 313 | 0.32% | Melbourne Po | .. |
| Melbourne Po | Elwood | 2112925 | 379 | 379 | 0.00% | Melbourne Po | .. |
| Melbourne Po | Elwood | 2112926 | 325 | 332 | 2.15% | Melbourne Po | .. |
| Melbourne Po | Elwood | 2112927 | 236 | 254 | 7.63% | Melbourne Po | .. |
| Melbourne Po | Elwood | 2112928 | 257 | 257 | 0.00% | Melbourne Po | .. |
| Melbourne Po | Elwood | 2112929 | 224 | 225 | 0.45% | Melbourne Po | .. |
| Melbourne Po | Elwood | 2112930 | 294 | 295 | 0.34% | Melbourne Po | .. |
| Melbourne Po | Elwood | 2112931 | 398 | 408 | 2.51% | Melbourne Po | .. |
| Melbourne Po | Elwood | 2112932 | 277 | 277 | 0.00% | Melbourne Po | .. |
| Melbourne Po | Elwood | 2112933 | 276 | 280 | 1.45% | Melbourne Po | .. |
| Melbourne Po | Elwood | 2112934 | 264 | 264 | 0.00% | Melbourne Po | .. |
| Melbourne Po | Elwood | 2112935 | 268 | 261 | -2.61% | Melbourne Po | .. |

Melbourne Ports

| Existing Division | SA2 Name | SA1 Code | Actual | Projected | Growth | Proposed Division | Split SA1 |
|-------------------|----------------------------------|----------|--------|-----------|--------|-------------------|-----------|
| Melbourne Po | Elwood | 2112936 | 337 | 359 | 6.53% | Melbourne Po | .. |
| Melbourne Po | Elwood | 2112937 | 154 | 158 | 2.60% | Melbourne Po | .. |
| Melbourne Po | Elwood | 2112938 | 194 | 205 | 5.67% | Melbourne Po | .. |
| Melbourne Po | Elwood | 2112939 | 329 | 353 | 7.29% | Melbourne Po | .. |
| Melbourne Po | Elwood | 2112940 | 275 | 292 | 6.18% | Melbourne Po | .. |
| | Elwood | | 10 977 | 11 232 | | | .. |
| Melbourne Po | Port Melbourne | 2113001 | 498 | 535 | 7.43% | Melbourne Po | .. |
| Melbourne Po | Port Melbourne | 2113002 | 408 | 403 | -1.23% | Melbourne Po | .. |
| Melbourne Po | Port Melbourne | 2113003 | 395 | 416 | 5.32% | Melbourne Po | .. |
| Melbourne Po | Port Melbourne | 2113004 | 280 | 282 | 0.71% | Melbourne Po | .. |
| Melbourne Po | Port Melbourne | 2113005 | 258 | 260 | 0.78% | Melbourne Po | .. |
| Melbourne Po | Port Melbourne | 2113006 | 259 | 261 | 0.77% | Melbourne Po | .. |
| Melbourne Po | Port Melbourne | 2113007 | 357 | 358 | 0.28% | Melbourne Po | .. |
| Melbourne Po | Port Melbourne | 2113008 | 208 | 216 | 3.85% | Melbourne Po | .. |
| Melbourne Po | Port Melbourne | 2113009 | 273 | 281 | 2.93% | Melbourne Po | .. |
| Melbourne Po | Port Melbourne | 2113010 | 424 | 432 | 1.89% | Melbourne Po | .. |
| Melbourne Po | Port Melbourne | 2113011 | 366 | 377 | 3.01% | Melbourne Po | .. |
| Melbourne Po | Port Melbourne | 2113012 | 203 | 201 | -0.99% | Melbourne Po | .. |
| Melbourne Po | Port Melbourne | 2113013 | 305 | 308 | 0.98% | Melbourne Po | .. |
| Melbourne Po | Port Melbourne | 2113014 | 226 | 226 | 0.00% | Melbourne Po | .. |
| Melbourne Po | Port Melbourne | 2113015 | 253 | 248 | -1.98% | Melbourne Po | .. |
| Melbourne Po | Port Melbourne | 2113016 | 398 | 412 | 3.52% | Melbourne Po | .. |
| Melbourne Po | Port Melbourne | 2113017 | 463 | 481 | 3.89% | Melbourne Po | .. |
| Melbourne Po | Port Melbourne | 2113018 | 1 329 | 1 444 | 8.65% | Melbourne Po | .. |
| Melbourne Po | Port Melbourne | 2113019 | 269 | 277 | 2.97% | Melbourne Po | .. |
| Melbourne Po | Port Melbourne | 2113020 | 469 | 471 | 0.43% | Melbourne Po | .. |
| Melbourne Po | Port Melbourne | 2113021 | 207 | 216 | 4.35% | Melbourne Po | .. |
| Melbourne Po | Port Melbourne | 2113022 | 427 | 441 | 3.28% | Melbourne Po | .. |
| Melbourne Po | Port Melbourne | 2113023 | 261 | 258 | -1.15% | Melbourne Po | .. |
| Melbourne Po | Port Melbourne | 2113024 | 394 | 388 | -1.52% | Melbourne Po | .. |
| Melbourne Po | Port Melbourne | 2113025 | 382 | 389 | 1.83% | Melbourne Po | .. |
| Melbourne Po | Port Melbourne | 2113026 | 454 | 473 | 4.19% | Melbourne Po | .. |
| Melbourne Po | Port Melbourne | 2113027 | 297 | 293 | -1.35% | Melbourne Po | .. |
| Melbourne Po | Port Melbourne | 2113028 | 273 | 266 | -2.56% | Melbourne Po | .. |
| Melbourne Po | Port Melbourne | 2113029 | 303 | 303 | 0.00% | Melbourne Po | .. |
| Melbourne Po | Port Melbourne | 2113030 | 291 | 301 | 3.44% | Melbourne Po | .. |
| Melbourne Po | Port Melbourne | 2113031 | 543 | 538 | -0.92% | Melbourne Po | .. |
| Melbourne Po | Port Melbourne | 2113032 | 191 | 191 | 0.00% | Melbourne Po | .. |
| Melbourne Po | Port Melbourne | 2113033 | 198 | 202 | 2.02% | Melbourne Po | .. |
| | Port Melbourne | | 11 862 | 12 148 | | | .. |
| Melbourne Po | Port Melbourne Industrial | 2113101 | 39 | 44 | 12.82% | Melbourne Po | .. |
| Melbourne Po | Port Melbourne Industrial | 2113102 | 12 | 11 | -8.33% | Melbourne Po | .. |
| | Port Melbourne Industrial | | 51 | 55 | | | .. |
| Melbourne Po | South Melbourne | 2113201 | 290 | 299 | 3.10% | Melbourne Po | .. |
| Melbourne Po | South Melbourne | 2113202 | 204 | 207 | 1.47% | Melbourne Po | .. |
| Melbourne Po | South Melbourne | 2113203 | 431 | 435 | 0.93% | Melbourne Po | .. |
| Melbourne Po | South Melbourne | 2113204 | 247 | 237 | -4.05% | Melbourne Po | .. |
| Melbourne Po | South Melbourne | 2113205 | 416 | 428 | 2.88% | Melbourne Po | .. |
| Melbourne Po | South Melbourne | 2113206 | 228 | 221 | -3.07% | Melbourne Po | .. |
| Melbourne Po | South Melbourne | 2113207 | 268 | 267 | -0.37% | Melbourne Po | .. |
| Melbourne Po | South Melbourne | 2113208 | 354 | 357 | 0.85% | Melbourne Po | .. |
| Melbourne Po | South Melbourne | 2113209 | 313 | 313 | 0.00% | Melbourne Po | .. |
| Melbourne Po | South Melbourne | 2113210 | 303 | 298 | -1.65% | Melbourne Po | .. |
| Melbourne Po | South Melbourne | 2113211 | 163 | 159 | -2.45% | Melbourne Po | .. |
| Melbourne Po | South Melbourne | 2113212 | 303 | 298 | -1.65% | Melbourne Po | .. |
| Melbourne Po | South Melbourne | 2113213 | 447 | 465 | 4.03% | Melbourne Po | .. |
| Melbourne Po | South Melbourne | 2113214 | 311 | 304 | -2.25% | Melbourne Po | .. |
| Melbourne Po | South Melbourne | 2113215 | 517 | 549 | 6.19% | Melbourne Po | .. |
| Melbourne Po | South Melbourne | 2113216 | 870 | 968 | 11.26% | Melbourne Po | .. |

Melbourne Ports

| Existing Division | SA2 Name | SA1 Code | Actual | Projected | Growth | Proposed Division | Split SA1 |
|-------------------|------------------------|----------|--------|-----------|--------|-------------------|-----------|
| Melbourne Po | South Melbourne | 2113217 | 383 | 386 | 0.78% | Melbourne Po | .. |
| Melbourne Po | South Melbourne | 2113218 | 182 | 179 | -1.65% | Melbourne Po | .. |
| Melbourne Po | South Melbourne | 2113219 | 223 | 221 | -0.90% | Melbourne Po | .. |
| Melbourne Po | South Melbourne | 2113220 | 170 | 168 | -1.18% | Melbourne Po | .. |
| Melbourne Po | South Melbourne | 2113221 | 123 | 122 | -0.81% | Melbourne Po | .. |
| Melbourne Po | South Melbourne | 2113222 | 201 | 222 | 10.45% | Melbourne Po | .. |
| Melbourne Po | South Melbourne | 2113223 | 296 | 298 | 0.68% | Melbourne Po | .. |
| Melbourne Po | South Melbourne | 2113224 | 280 | 290 | 3.57% | Melbourne Po | .. |
| Melbourne Po | South Melbourne | 2113225 | 185 | 182 | -1.62% | Melbourne Po | .. |
| Melbourne Po | South Melbourne | 2113226 | 216 | 216 | 0.00% | Melbourne Po | .. |
| | South Melbourne | | 7 924 | 8 089 | | | .. |
| Melbourne Po | St Kilda | 2113301 | 435 | 517 | 18.85% | Melbourne Po | .. |
| Melbourne Po | St Kilda | 2113302 | 196 | 200 | 2.04% | Melbourne Po | .. |
| Melbourne Po | St Kilda | 2113303 | 188 | 184 | -2.13% | Melbourne Po | .. |
| Melbourne Po | St Kilda | 2113304 | 223 | 229 | 2.69% | Melbourne Po | .. |
| Melbourne Po | St Kilda | 2113305 | 279 | 275 | -1.43% | Melbourne Po | .. |
| Melbourne Po | St Kilda | 2113306 | - | - | 0.00% | Melbourne Po | .. |
| Melbourne Po | St Kilda | 2113307 | 332 | 331 | -0.30% | Melbourne Po | .. |
| Melbourne Po | St Kilda | 2113308 | 455 | 457 | 0.44% | Melbourne Po | .. |
| Melbourne Po | St Kilda | 2113309 | - | - | 0.00% | Melbourne Po | .. |
| Melbourne Po | St Kilda | 2113310 | 149 | 154 | 3.36% | Melbourne Po | .. |
| Melbourne Po | St Kilda | 2113311 | 244 | 248 | 1.64% | Melbourne Po | .. |
| Melbourne Po | St Kilda | 2113312 | 257 | 255 | -0.78% | Melbourne Po | .. |
| Melbourne Po | St Kilda | 2113313 | 243 | 242 | -0.41% | Melbourne Po | .. |
| Melbourne Po | St Kilda | 2113314 | 357 | 353 | -1.12% | Melbourne Po | .. |
| Melbourne Po | St Kilda | 2113315 | 319 | 332 | 4.08% | Melbourne Po | .. |
| Melbourne Po | St Kilda | 2113316 | 444 | 499 | 12.39% | Melbourne Po | .. |
| Melbourne Po | St Kilda | 2113317 | 447 | 491 | 9.84% | Melbourne Po | .. |
| Melbourne Po | St Kilda | 2113318 | 643 | 744 | 15.71% | Melbourne Po | .. |
| Melbourne Po | St Kilda | 2113319 | 1 | 1 | 0.00% | Melbourne Po | .. |
| Melbourne Po | St Kilda | 2113320 | 230 | 231 | 0.43% | Melbourne Po | .. |
| Melbourne Po | St Kilda | 2113321 | 201 | 196 | -2.49% | Melbourne Po | .. |
| Melbourne Po | St Kilda | 2113322 | 432 | 457 | 5.79% | Melbourne Po | .. |
| Melbourne Po | St Kilda | 2113323 | 384 | 377 | -1.82% | Melbourne Po | .. |
| Melbourne Po | St Kilda | 2113324 | 255 | 252 | -1.18% | Melbourne Po | .. |
| Melbourne Po | St Kilda | 2113325 | - | - | 0.00% | Melbourne Po | .. |
| Melbourne Po | St Kilda | 2113326 | 372 | 382 | 2.69% | Melbourne Po | .. |
| Melbourne Po | St Kilda | 2113327 | 360 | 388 | 7.78% | Melbourne Po | .. |
| Melbourne Po | St Kilda | 2113328 | 381 | 424 | 11.29% | Melbourne Po | .. |
| Melbourne Po | St Kilda | 2113329 | 330 | 340 | 3.03% | Melbourne Po | .. |
| Melbourne Po | St Kilda | 2113330 | 311 | 320 | 2.89% | Melbourne Po | .. |
| Melbourne Po | St Kilda | 2113331 | 428 | 467 | 9.11% | Melbourne Po | .. |
| Melbourne Po | St Kilda | 2113332 | 542 | 572 | 5.54% | Melbourne Po | .. |
| Melbourne Po | St Kilda | 2113333 | 308 | 295 | -4.22% | Melbourne Po | .. |
| Melbourne Po | St Kilda | 2113334 | 417 | 411 | -1.44% | Melbourne Po | .. |
| Melbourne Po | St Kilda | 2113335 | 270 | 267 | -1.11% | Melbourne Po | .. |
| Melbourne Po | St Kilda | 2113336 | 372 | 397 | 6.72% | Melbourne Po | .. |
| Melbourne Po | St Kilda | 2113337 | 411 | 408 | -0.73% | Melbourne Po | .. |
| Melbourne Po | St Kilda | 2113338 | 335 | 359 | 7.16% | Melbourne Po | .. |
| Melbourne Po | St Kilda | 2113339 | 406 | 414 | 1.97% | Melbourne Po | .. |
| Melbourne Po | St Kilda | 2113340 | 227 | 242 | 6.61% | Melbourne Po | .. |
| Melbourne Po | St Kilda | 2113341 | 179 | 192 | 7.26% | Melbourne Po | .. |
| Melbourne Po | St Kilda | 2113342 | 199 | 198 | -0.50% | Melbourne Po | .. |
| Melbourne Po | St Kilda | 2113343 | 318 | 320 | 0.63% | Melbourne Po | .. |
| Melbourne Po | St Kilda | 2113344 | 350 | 349 | -0.29% | Melbourne Po | .. |
| Melbourne Po | St Kilda | 2113345 | 269 | 294 | 9.29% | Melbourne Po | .. |
| Melbourne Po | St Kilda | 2113346 | 295 | 301 | 2.03% | Melbourne Po | .. |
| Melbourne Po | St Kilda | 2113347 | 216 | 224 | 3.70% | Melbourne Po | .. |
| Melbourne Po | St Kilda | 2113348 | 270 | 269 | -0.37% | Melbourne Po | .. |

Melbourne Ports

| Existing Division | SA2 Name | SA1 Code | Actual | Projected | Growth | Proposed Division | Split SA1 |
|-------------------|----------------------|----------|---------------|---------------|--------|-------------------|-----------|
| Melbourne Po | St Kilda | 2113349 | 362 | 364 | 0.55% | Melbourne Po | .. |
| Melbourne Po | St Kilda | 2113350 | 292 | 295 | 1.03% | Melbourne Po | .. |
| Melbourne Po | St Kilda | 2113351 | 329 | 328 | -0.30% | Melbourne Po | .. |
| Melbourne Po | St Kilda | 2113352 | 412 | 426 | 3.40% | Melbourne Po | .. |
| Melbourne Po | St Kilda | 2113353 | 329 | 336 | 2.13% | Melbourne Po | .. |
| Melbourne Po | St Kilda | 2113354 | 268 | 273 | 1.87% | Melbourne Po | .. |
| Melbourne Po | St Kilda | 2113355 | 369 | 379 | 2.71% | Melbourne Po | .. |
| Melbourne Po | St Kilda | 2113356 | 186 | 179 | -3.76% | Melbourne Po | .. |
| | St Kilda | | 16 827 | 17 438 | | | .. |
| Melbourne Po | St Kilda East | 2113401 | 322 | 351 | 9.01% | Melbourne Po | .. |
| Melbourne Po | St Kilda East | 2113402 | 261 | 275 | 5.36% | Melbourne Po | .. |
| Melbourne Po | St Kilda East | 2113403 | 261 | 269 | 3.07% | Melbourne Po | .. |
| Melbourne Po | St Kilda East | 2113404 | 175 | 180 | 2.86% | Melbourne Po | .. |
| Melbourne Po | St Kilda East | 2113405 | 311 | 313 | 0.64% | Melbourne Po | .. |
| Melbourne Po | St Kilda East | 2113406 | 398 | 423 | 6.28% | Melbourne Po | .. |
| Melbourne Po | St Kilda East | 2113407 | 303 | 310 | 2.31% | Melbourne Po | .. |
| Melbourne Po | St Kilda East | 2113408 | 240 | 242 | 0.83% | Melbourne Po | .. |
| Melbourne Po | St Kilda East | 2113409 | 244 | 260 | 6.56% | Melbourne Po | .. |
| Melbourne Po | St Kilda East | 2113410 | 161 | 165 | 2.48% | Melbourne Po | .. |
| Melbourne Po | St Kilda East | 2113411 | 270 | 283 | 4.81% | Melbourne Po | .. |
| Melbourne Po | St Kilda East | 2113412 | 395 | 394 | -0.25% | Melbourne Po | .. |
| Melbourne Po | St Kilda East | 2113413 | 422 | 430 | 1.90% | Melbourne Po | .. |
| Melbourne Po | St Kilda East | 2113414 | 300 | 298 | -0.67% | Melbourne Po | .. |
| Melbourne Po | St Kilda East | 2113415 | 242 | 240 | -0.83% | Melbourne Po | .. |
| Melbourne Po | St Kilda East | 2113416 | 372 | 395 | 6.18% | Melbourne Po | .. |
| Melbourne Po | St Kilda East | 2113417 | 317 | 339 | 6.94% | Melbourne Po | .. |
| Melbourne Po | St Kilda East | 2113418 | 203 | 207 | 1.97% | Melbourne Po | .. |
| Melbourne Po | St Kilda East | 2113419 | 359 | 360 | 0.28% | Melbourne Po | .. |
| Melbourne Po | St Kilda East | 2113420 | 361 | 365 | 1.11% | Melbourne Po | .. |
| Melbourne Po | St Kilda East | 2113421 | 221 | 221 | 0.00% | Melbourne Po | .. |
| Melbourne Po | St Kilda East | 2113422 | 332 | 329 | -0.90% | Melbourne Po | .. |
| Melbourne Po | St Kilda East | 2113423 | 258 | 264 | 2.33% | Melbourne Po | .. |
| Melbourne Po | St Kilda East | 2113424 | 218 | 222 | 1.83% | Melbourne Po | .. |
| Melbourne Po | St Kilda East | 2113425 | 318 | 332 | 4.40% | Melbourne Po | .. |
| Melbourne Po | St Kilda East | 2113426 | 236 | 236 | 0.00% | Melbourne Po | .. |
| Melbourne Po | St Kilda East | 2113427 | 311 | 315 | 1.29% | Melbourne Po | .. |
| Melbourne Po | St Kilda East | 2113428 | 306 | 303 | -0.98% | Melbourne Po | .. |
| Melbourne Po | St Kilda East | 2113429 | 254 | 266 | 4.72% | Melbourne Po | .. |
| Melbourne Po | St Kilda East | 2113430 | 293 | 299 | 2.05% | Melbourne Po | .. |
| Melbourne Po | St Kilda East | 2113431 | 202 | 220 | 8.91% | Melbourne Po | .. |
| Melbourne Po | St Kilda East | 2113432 | 421 | 430 | 2.14% | Melbourne Po | .. |
| Melbourne Po | St Kilda East | 2113433 | 265 | 274 | 3.40% | Melbourne Po | .. |
| Melbourne Po | St Kilda East | 2113434 | 333 | 343 | 3.00% | Melbourne Po | .. |
| Melbourne Po | St Kilda East | 2113435 | 276 | 284 | 2.90% | Melbourne Po | .. |
| Melbourne Po | St Kilda East | 2113436 | 132 | 130 | -1.52% | Melbourne Po | .. |
| Melbourne Po | St Kilda East | 2113437 | 298 | 301 | 1.01% | Melbourne Po | .. |
| Melbourne Po | St Kilda East | 2113438 | 355 | 363 | 2.25% | Melbourne Po | .. |
| Melbourne Po | St Kilda East | 2113439 | 313 | 337 | 7.67% | Melbourne Po | .. |
| | St Kilda East | | 11 259 | 11 568 | | | .. |
| Melbourne Po | Caulfield - North | 2117701 | 185 | 206 | 11.35% | Melbourne Po | .. |
| Melbourne Po | Caulfield - North | 2117702 | 307 | 311 | 1.30% | Melbourne Po | .. |
| Melbourne Po | Caulfield - North | 2117703 | 301 | 304 | 1.00% | Melbourne Po | .. |
| Melbourne Po | Caulfield - North | 2117704 | 205 | 203 | -0.98% | Melbourne Po | .. |
| Melbourne Po | Caulfield - North | 2117705 | 220 | 218 | -0.91% | Melbourne Po | .. |
| Melbourne Po | Caulfield - North | 2117706 | 171 | 180 | 5.26% | Melbourne Po | .. |
| Melbourne Po | Caulfield - North | 2117707 | 329 | 326 | -0.91% | Melbourne Po | .. |
| Melbourne Po | Caulfield - North | 2117708 | 301 | 303 | 0.66% | Melbourne Po | .. |
| Melbourne Po | Caulfield - North | 2117709 | 177 | 178 | 0.56% | Melbourne Po | .. |
| Melbourne Po | Caulfield - North | 2117710 | 306 | 312 | 1.96% | Melbourne Po | .. |

Melbourne Ports

| Existing Division | SA2 Name | SA1 Code | Actual | Projected | Growth | Proposed Division | Split SA1 |
|-------------------|--------------------------|----------|---------------|---------------|--------|-------------------|-----------|
| Melbourne Po | Caulfield - North | 2117711 | 267 | 266 | -0.37% | Melbourne Po .. | |
| Melbourne Po | Caulfield - North | 2117712 | 238 | 241 | 1.26% | Melbourne Po .. | |
| Melbourne Po | Caulfield - North | 2117713 | 297 | 307 | 3.37% | Melbourne Po .. | |
| Melbourne Po | Caulfield - North | 2117714 | 251 | 253 | 0.80% | Melbourne Po .. | |
| Melbourne Po | Caulfield - North | 2117715 | 274 | 301 | 9.85% | Melbourne Po .. | |
| Melbourne Po | Caulfield - North | 2117716 | 213 | 212 | -0.47% | Melbourne Po .. | |
| Melbourne Po | Caulfield - North | 2117717 | 274 | 283 | 3.28% | Melbourne Po .. | |
| Melbourne Po | Caulfield - North | 2117718 | 221 | 237 | 7.24% | Melbourne Po .. | |
| Melbourne Po | Caulfield - North | 2117719 | 172 | 176 | 2.33% | Melbourne Po .. | |
| Melbourne Po | Caulfield - North | 2117720 | 169 | 171 | 1.18% | Melbourne Po .. | |
| Melbourne Po | Caulfield - North | 2117721 | 145 | 150 | 3.45% | Melbourne Po .. | |
| Melbourne Po | Caulfield - North | 2117722 | 286 | 297 | 3.85% | Melbourne Po .. | |
| Melbourne Po | Caulfield - North | 2117723 | 339 | 348 | 2.65% | Melbourne Po .. | |
| Melbourne Po | Caulfield - North | 2117724 | 213 | 210 | -1.41% | Melbourne Po .. | |
| Melbourne Po | Caulfield - North | 2117725 | 259 | 255 | -1.54% | Melbourne Po .. | |
| Melbourne Po | Caulfield - North | 2117726 | 251 | 258 | 2.79% | Melbourne Po .. | |
| Melbourne Po | Caulfield - North | 2117727 | 187 | 187 | 0.00% | Melbourne Po .. | |
| Melbourne Po | Caulfield - North | 2117728 | 295 | 295 | 0.00% | Melbourne Po .. | |
| Melbourne Po | Caulfield - North | 2117729 | 211 | 221 | 4.74% | Melbourne Po .. | |
| Melbourne Po | Caulfield - North | 2117730 | 355 | 353 | -0.56% | Melbourne Po .. | |
| Melbourne Po | Caulfield - North | 2117731 | 253 | 256 | 1.19% | Melbourne Po .. | |
| Melbourne Po | Caulfield - North | 2117732 | 180 | 184 | 2.22% | Melbourne Po .. | |
| Melbourne Po | Caulfield - North | 2117733 | 214 | 221 | 3.27% | Melbourne Po .. | |
| Melbourne Po | Caulfield - North | 2117734 | 227 | 232 | 2.20% | Melbourne Po .. | |
| Melbourne Po | Caulfield - North | 2117735 | 239 | 245 | 2.51% | Melbourne Po .. | |
| Melbourne Po | Caulfield - North | 2117736 | 282 | 278 | -1.42% | Melbourne Po .. | |
| Melbourne Po | Caulfield - North | 2117737 | 283 | 302 | 6.71% | Melbourne Po .. | |
| Melbourne Po | Caulfield - North | 2117738 | 295 | 293 | -0.68% | Melbourne Po .. | |
| Melbourne Po | Caulfield - North | 2117739 | 221 | 232 | 4.98% | Melbourne Po .. | |
| Melbourne Po | Caulfield - North | 2117740 | 522 | 540 | 3.45% | Melbourne Po .. | |
| Melbourne Po | Caulfield - North | 2117741 | 309 | 311 | 0.65% | Melbourne Po .. | |
| Melbourne Po | Caulfield - North | 2117742 | 463 | 458 | -1.08% | Melbourne Po .. | |
| Melbourne Po | Caulfield - North | 2117743 | 307 | 303 | -1.30% | Melbourne Po .. | |
| Melbourne Po | Caulfield - North | 2117744 | 120 | 112 | -6.67% | Melbourne Po .. | |
| Melbourne Po | Caulfield - North | 2117745 | 402 | 421 | 4.73% | Melbourne Po .. | |
| Melbourne Po | Caulfield - North | 2117746 | 242 | 237 | -2.07% | Melbourne Po .. | |
| Melbourne Po | Caulfield - North | 2117747 | 221 | 220 | -0.45% | Melbourne Po .. | |
| Melbourne Po | Caulfield - North | 2117748 | 178 | 174 | -2.25% | Melbourne Po .. | |
| Melbourne Po | Caulfield - North | 2117749 | 314 | 314 | 0.00% | Melbourne Po .. | |
| Melbourne Po | Caulfield - North | 2117750 | 217 | 218 | 0.46% | Melbourne Po .. | |
| Melbourne Po | Caulfield - North | 2117751 | 208 | 213 | 2.40% | Melbourne Po .. | |
| Melbourne Po | Caulfield - North | 2117752 | 536 | 547 | 2.05% | Melbourne Po .. | |
| Melbourne Po | Caulfield - North | 2117753 | 233 | 231 | -0.86% | Melbourne Po .. | |
| Melbourne Po | Caulfield - North | 2117754 | 153 | 157 | 2.61% | Melbourne Po .. | |
| Melbourne Po | Caulfield - North | 2117755 | 269 | 279 | 3.72% | Melbourne Po .. | |
| | Caulfield - North | | 14 307 | 14 540 | | | |
| Melbourne Po | Caulfield - South | 2117817 | 369 | 382 | 3.52% | Melbourne Po .. | |
| Melbourne Po | Caulfield - South | 2117818 | 328 | 327 | -0.30% | Melbourne Po .. | |
| Melbourne Po | Caulfield - South | 2117819 | 209 | 215 | 2.87% | Melbourne Po .. | |
| Melbourne Po | Caulfield - South | 2117820 | 252 | 250 | -0.79% | Melbourne Po .. | |
| Melbourne Po | Caulfield - South | 2117821 | 238 | 246 | 3.36% | Melbourne Po .. | |
| Melbourne Po | Caulfield - South | 2117822 | 223 | 226 | 1.35% | Melbourne Po .. | |
| Melbourne Po | Caulfield - South | 2117823 | 234 | 241 | 2.99% | Melbourne Po .. | |
| Melbourne Po | Caulfield - South | 2117824 | 281 | 280 | -0.36% | Melbourne Po .. | |
| Melbourne Po | Caulfield - South | 2117825 | 259 | 257 | -0.77% | Melbourne Po .. | |
| Melbourne Po | Caulfield - South | 2117826 | 383 | 392 | 2.35% | Melbourne Po .. | |
| Melbourne Po | Caulfield - South | 2117827 | 396 | 395 | -0.25% | Melbourne Po .. | |
| Melbourne Po | Caulfield - South | 2117828 | 449 | 472 | 5.12% | Melbourne Po .. | |
| Melbourne Po | Caulfield - South | 2117843 | 171 | 180 | 5.26% | Melbourne Po .. | |

Melbourne Ports

| Existing Division | SA2 Name | SA1 Code | Actual | Projected | Growth | Proposed Division | Split SA1 |
|------------------------------|-----------------------------|----------|---------|-----------|--------|-------------------|-----------|
| | Caulfield - South | | 3 792 | 3 863 | | | .. |
| Melbourne Po | Elsternwick | 2117901 | 323 | 321 | -0.62% | Melbourne Po | .. |
| Melbourne Po | Elsternwick | 2117902 | 154 | 148 | -3.90% | Melbourne Po | .. |
| Melbourne Po | Elsternwick | 2117903 | 207 | 208 | 0.48% | Melbourne Po | .. |
| Melbourne Po | Elsternwick | 2117904 | 334 | 349 | 4.49% | Melbourne Po | .. |
| Melbourne Po | Elsternwick | 2117905 | 333 | 344 | 3.30% | Melbourne Po | .. |
| Melbourne Po | Elsternwick | 2117906 | 403 | 430 | 6.70% | Melbourne Po | .. |
| Melbourne Po | Elsternwick | 2117907 | 356 | 389 | 9.27% | Melbourne Po | .. |
| Melbourne Po | Elsternwick | 2117908 | 310 | 306 | -1.29% | Melbourne Po | .. |
| Melbourne Po | Elsternwick | 2117909 | 334 | 342 | 2.40% | Melbourne Po | .. |
| Melbourne Po | Elsternwick | 2117924 | 214 | 247 | 15.42% | Melbourne Po | .. |
| Melbourne Po | Elsternwick | 2117925 | 283 | 276 | -2.47% | Melbourne Po | .. |
| Melbourne Po | Elsternwick | 2117926 | 391 | 405 | 3.58% | Melbourne Po | .. |
| | Elsternwick | | 3 642 | 3 765 | | | .. |
| Melbourne Po | Ormond - Glen Huntly | 2118204 | 384 | 387 | 0.78% | Melbourne Po | .. |
| Melbourne Po | Ormond - Glen Huntly | 2118205 | 188 | 207 | 10.11% | Melbourne Po | .. |
| | Ormond - Glen Huntly | | 572 | 594 | | | .. |
| From Melbourne Ports | | | 105 094 | 108 469 | | | .. |
| Melbourne Ports Total | | | 105 094 | 108 469 | | | .. |

Menzies

| Existing Division | SA2 Name | SA1 Code | Actual | Projected | Growth | Proposed Division | Split SA1 |
|-------------------|----------------|----------|--------------|--------------|--------|-------------------|-----------|
| Menzies | Bulleen | 2115601 | 276 | 279 | 1.09% | Menzies | .. |
| Menzies | Bulleen | 2115602 | 396 | 394 | -0.51% | Menzies | .. |
| Menzies | Bulleen | 2115603 | 424 | 428 | 0.94% | Menzies | .. |
| Menzies | Bulleen | 2115604 | 267 | 273 | 2.25% | Menzies | .. |
| Menzies | Bulleen | 2115605 | 421 | 426 | 1.19% | Menzies | .. |
| Menzies | Bulleen | 2115606 | 6 | 6 | 0.00% | Menzies | .. |
| Menzies | Bulleen | 2115607 | 189 | 188 | -0.53% | Menzies | .. |
| Menzies | Bulleen | 2115608 | 6 | 6 | 0.00% | Menzies | .. |
| Menzies | Bulleen | 2115609 | 336 | 335 | -0.30% | Menzies | .. |
| Menzies | Bulleen | 2115610 | 414 | 410 | -0.97% | Menzies | .. |
| Menzies | Bulleen | 2115611 | 297 | 301 | 1.35% | Menzies | .. |
| Menzies | Bulleen | 2115612 | 253 | 253 | 0.00% | Menzies | .. |
| Menzies | Bulleen | 2115613 | 453 | 462 | 1.99% | Menzies | .. |
| Menzies | Bulleen | 2115614 | 223 | 222 | -0.45% | Menzies | .. |
| Menzies | Bulleen | 2115615 | 384 | 379 | -1.30% | Menzies | .. |
| Menzies | Bulleen | 2115616 | 232 | 234 | 0.86% | Menzies | .. |
| Menzies | Bulleen | 2115617 | 290 | 290 | 0.00% | Menzies | .. |
| Menzies | Bulleen | 2115618 | 318 | 319 | 0.31% | Menzies | .. |
| Menzies | Bulleen | 2115619 | 431 | 436 | 1.16% | Menzies | .. |
| Menzies | Bulleen | 2115620 | 397 | 405 | 2.02% | Menzies | .. |
| Menzies | Bulleen | 2115621 | 403 | 405 | 0.50% | Menzies | .. |
| Menzies | Bulleen | 2115622 | 251 | 254 | 1.20% | Menzies | .. |
| Menzies | Bulleen | 2115623 | 284 | 286 | 0.70% | Menzies | .. |
| Menzies | Bulleen | 2115624 | 248 | 245 | -1.21% | Menzies | .. |
| Menzies | Bulleen | 2115625 | 332 | 328 | -1.20% | Menzies | .. |
| Menzies | Bulleen | 2115626 | 274 | 281 | 2.55% | Menzies | .. |
| Menzies | Bulleen | 2115627 | 219 | 215 | -1.83% | Menzies | .. |
| Menzies | Bulleen | 2115628 | 270 | 275 | 1.85% | Menzies | .. |
| | Bulleen | | 8 294 | 8 335 | | | .. |
| Menzies | Doncaster | 2115701 | 532 | 566 | 6.39% | Menzies | .. |
| Menzies | Doncaster | 2115702 | 195 | 194 | -0.51% | Menzies | .. |
| Menzies | Doncaster | 2115703 | 384 | 397 | 3.39% | Menzies | .. |
| Menzies | Doncaster | 2115704 | 275 | 274 | -0.36% | Menzies | .. |
| Menzies | Doncaster | 2115705 | 251 | 254 | 1.20% | Menzies | .. |
| Menzies | Doncaster | 2115706 | 291 | 308 | 5.84% | Menzies | .. |
| Menzies | Doncaster | 2115707 | 364 | 363 | -0.27% | Menzies | .. |
| Menzies | Doncaster | 2115708 | 443 | 490 | 10.61% | Menzies | .. |
| Menzies | Doncaster | 2115709 | 283 | 281 | -0.71% | Menzies | .. |
| Menzies | Doncaster | 2115710 | 397 | 395 | -0.50% | Menzies | .. |
| Menzies | Doncaster | 2115711 | 252 | 264 | 4.76% | Menzies | .. |
| Menzies | Doncaster | 2115712 | 391 | 423 | 8.18% | Menzies | .. |
| Menzies | Doncaster | 2115713 | 396 | 480 | 21.21% | Menzies | .. |
| Menzies | Doncaster | 2115714 | 202 | 215 | 6.44% | Menzies | .. |
| Menzies | Doncaster | 2115715 | 400 | 411 | 2.75% | Menzies | .. |
| Menzies | Doncaster | 2115716 | 338 | 336 | -0.59% | Menzies | .. |
| Menzies | Doncaster | 2115717 | 325 | 324 | -0.31% | Menzies | .. |
| Menzies | Doncaster | 2115718 | 218 | 234 | 7.34% | Menzies | .. |
| Menzies | Doncaster | 2115719 | 12 | 12 | 0.00% | Menzies | .. |
| Menzies | Doncaster | 2115720 | 254 | 252 | -0.79% | Menzies | .. |
| Menzies | Doncaster | 2115721 | 205 | 202 | -1.46% | Menzies | .. |
| Menzies | Doncaster | 2115722 | 154 | 159 | 3.25% | Menzies | .. |
| Menzies | Doncaster | 2115723 | 252 | 249 | -1.19% | Menzies | .. |
| Menzies | Doncaster | 2115724 | 309 | 320 | 3.56% | Menzies | .. |
| Menzies | Doncaster | 2115725 | 335 | 344 | 2.69% | Menzies | .. |
| Menzies | Doncaster | 2115726 | 292 | 303 | 3.77% | Menzies | .. |
| Menzies | Doncaster | 2115727 | 240 | 239 | -0.42% | Menzies | .. |
| Menzies | Doncaster | 2115728 | 169 | 164 | -2.96% | Menzies | .. |
| Menzies | Doncaster | 2115729 | 301 | 305 | 1.33% | Menzies | .. |
| Menzies | Doncaster | 2115730 | 253 | 279 | 10.28% | Menzies | .. |

Menzies

| Existing Division | SA2 Name | SA1 Code | Actual | Projected | Growth | Proposed Division | Split SA1 |
|-------------------|------------------|----------|--------|-----------|--------|-------------------|-----------|
| Menzies | Doncaster | 2115731 | 362 | 378 | 4.42% | Menzies | .. |
| Menzies | Doncaster | 2115732 | 352 | 362 | 2.84% | Menzies | .. |
| Menzies | Doncaster | 2115733 | 425 | 421 | -0.94% | Menzies | .. |
| Menzies | Doncaster | 2115734 | 371 | 370 | -0.27% | Menzies | .. |
| Menzies | Doncaster | 2115735 | 245 | 248 | 1.22% | Menzies | .. |
| Menzies | Doncaster | 2115736 | 244 | 253 | 3.69% | Menzies | .. |
| Menzies | Doncaster | 2115737 | 397 | 396 | -0.25% | Menzies | .. |
| Menzies | Doncaster | 2115738 | 252 | 260 | 3.17% | Menzies | .. |
| Menzies | Doncaster | 2115739 | 220 | 223 | 1.36% | Menzies | .. |
| Menzies | Doncaster | 2115740 | 160 | 157 | -1.88% | Menzies | .. |
| Menzies | Doncaster | 2115741 | 320 | 323 | 0.94% | Menzies | .. |
| Menzies | Doncaster | 2115742 | 302 | 314 | 3.97% | Menzies | .. |
| Menzies | Doncaster | 2115743 | 503 | 575 | 14.31% | Menzies | .. |
| Menzies | Doncaster | 2115744 | 485 | 596 | 22.89% | Menzies | .. |
| Menzies | Doncaster | 2115745 | 239 | 248 | 3.77% | Menzies | .. |
| Menzies | Doncaster | 2115746 | 286 | 288 | 0.70% | Menzies | .. |
| | Doncaster | | 13 876 | 14 449 | | | .. |
| Menzies | Doncaster East | 2115801 | 223 | 231 | 3.59% | Menzies | .. |
| Menzies | Doncaster East | 2115802 | 265 | 267 | 0.75% | Menzies | .. |
| Menzies | Doncaster East | 2115803 | 429 | 422 | -1.63% | Menzies | .. |
| Menzies | Doncaster East | 2115804 | 332 | 351 | 5.72% | Menzies | .. |
| Menzies | Doncaster East | 2115805 | 201 | 200 | -0.50% | Menzies | .. |
| Menzies | Doncaster East | 2115806 | 256 | 254 | -0.78% | Menzies | .. |
| Menzies | Doncaster East | 2115807 | 240 | 251 | 4.58% | Menzies | .. |
| Menzies | Doncaster East | 2115808 | 180 | 182 | 1.11% | Menzies | .. |
| Menzies | Doncaster East | 2115809 | 244 | 262 | 7.38% | Menzies | .. |
| Menzies | Doncaster East | 2115810 | 170 | 174 | 2.35% | Menzies | .. |
| Menzies | Doncaster East | 2115811 | 298 | 315 | 5.70% | Menzies | .. |
| Menzies | Doncaster East | 2115812 | 315 | 319 | 1.27% | Menzies | .. |
| Menzies | Doncaster East | 2115813 | 375 | 376 | 0.27% | Menzies | .. |
| Menzies | Doncaster East | 2115814 | 221 | 226 | 2.26% | Menzies | .. |
| Menzies | Doncaster East | 2115815 | 251 | 249 | -0.80% | Menzies | .. |
| Menzies | Doncaster East | 2115816 | 335 | 341 | 1.79% | Menzies | .. |
| Menzies | Doncaster East | 2115817 | 134 | 137 | 2.24% | Menzies | .. |
| Menzies | Doncaster East | 2115818 | 366 | 382 | 4.37% | Menzies | .. |
| Menzies | Doncaster East | 2115819 | 227 | 231 | 1.76% | Menzies | .. |
| Menzies | Doncaster East | 2115820 | 353 | 367 | 3.97% | Menzies | .. |
| Menzies | Doncaster East | 2115821 | 217 | 217 | 0.00% | Menzies | .. |
| Menzies | Doncaster East | 2115822 | 220 | 217 | -1.36% | Menzies | .. |
| Menzies | Doncaster East | 2115823 | 179 | 179 | 0.00% | Menzies | .. |
| Menzies | Doncaster East | 2115824 | 236 | 245 | 3.81% | Menzies | .. |
| Menzies | Doncaster East | 2115825 | 144 | 142 | -1.39% | Menzies | .. |
| Menzies | Doncaster East | 2115826 | 229 | 225 | -1.75% | Menzies | .. |
| Menzies | Doncaster East | 2115827 | 289 | 285 | -1.38% | Menzies | .. |
| Menzies | Doncaster East | 2115828 | 410 | 408 | -0.49% | Menzies | .. |
| Menzies | Doncaster East | 2115829 | 300 | 307 | 2.33% | Menzies | .. |
| Menzies | Doncaster East | 2115830 | 177 | 169 | -4.52% | Menzies | .. |
| Menzies | Doncaster East | 2115831 | 333 | 360 | 8.11% | Menzies | .. |
| Menzies | Doncaster East | 2115832 | 343 | 335 | -2.33% | Menzies | .. |
| Menzies | Doncaster East | 2115833 | 379 | 381 | 0.53% | Menzies | .. |
| Menzies | Doncaster East | 2115834 | 444 | 442 | -0.45% | Menzies | .. |
| Menzies | Doncaster East | 2115835 | 211 | 211 | 0.00% | Menzies | .. |
| Menzies | Doncaster East | 2115836 | 397 | 391 | -1.51% | Menzies | .. |
| Menzies | Doncaster East | 2115837 | 339 | 335 | -1.18% | Menzies | .. |
| Menzies | Doncaster East | 2115838 | 400 | 444 | 11.00% | Menzies | .. |
| Menzies | Doncaster East | 2115839 | 265 | 284 | 7.17% | Menzies | .. |
| Menzies | Doncaster East | 2115840 | 323 | 329 | 1.86% | Menzies | .. |
| Menzies | Doncaster East | 2115841 | 282 | 294 | 4.26% | Menzies | .. |
| Menzies | Doncaster East | 2115842 | 348 | 350 | 0.57% | Menzies | .. |

Menzies

| Existing Division | SA2 Name | SA1 Code | Actual | Projected | Growth | Proposed Division | Split SA1 |
|-------------------|-----------------------|----------|--------|-----------|--------|-------------------|-----------|
| Menzies | Doncaster East | 2115843 | 318 | 326 | 2.52% | Menzies | .. |
| Menzies | Doncaster East | 2115844 | 508 | 520 | 2.36% | Menzies | .. |
| Menzies | Doncaster East | 2115845 | 335 | 334 | -0.30% | Menzies | .. |
| Menzies | Doncaster East | 2115846 | 200 | 199 | -0.50% | Menzies | .. |
| Menzies | Doncaster East | 2115847 | 210 | 210 | 0.00% | Menzies | .. |
| Menzies | Doncaster East | 2115848 | 401 | 417 | 3.99% | Menzies | .. |
| Menzies | Doncaster East | 2115849 | 219 | 237 | 8.22% | Menzies | .. |
| Menzies | Doncaster East | 2115850 | 265 | 275 | 3.77% | Menzies | .. |
| Menzies | Doncaster East | 2115851 | 268 | 276 | 2.99% | Menzies | .. |
| Menzies | Doncaster East | 2115852 | 241 | 236 | -2.07% | Menzies | .. |
| Menzies | Doncaster East | 2115853 | 216 | 222 | 2.78% | Menzies | .. |
| Menzies | Doncaster East | 2115854 | 278 | 286 | 2.88% | Menzies | .. |
| Menzies | Doncaster East | 2115855 | 224 | 230 | 2.68% | Menzies | .. |
| Menzies | Doncaster East | 2115856 | 168 | 174 | 3.57% | Menzies | .. |
| Menzies | Doncaster East | 2115857 | 352 | 347 | -1.42% | Menzies | .. |
| Menzies | Doncaster East | 2115858 | 314 | 322 | 2.55% | Menzies | .. |
| Menzies | Doncaster East | 2115859 | 325 | 321 | -1.23% | Menzies | .. |
| Menzies | Doncaster East | 2115860 | 382 | 379 | -0.79% | Menzies | .. |
| Menzies | Doncaster East | 2115861 | 254 | 258 | 1.57% | Menzies | .. |
| Menzies | Doncaster East | 2115862 | 350 | 375 | 7.14% | Menzies | .. |
| Menzies | Doncaster East | 2115863 | 271 | 274 | 1.11% | Menzies | .. |
| Menzies | Doncaster East | 2115864 | 394 | 404 | 2.54% | Menzies | .. |
| Menzies | Doncaster East | 2115865 | 476 | 499 | 4.83% | Menzies | .. |
| Menzies | Doncaster East | 2115866 | - | - | 0.00% | Menzies | .. |
| Menzies | Doncaster East | 2115867 | 191 | 194 | 1.57% | Menzies | .. |
| Menzies | Doncaster East | 2115868 | 189 | 185 | -2.12% | Menzies | .. |
| Menzies | Doncaster East | 2115869 | 239 | 235 | -1.67% | Menzies | .. |
| | Doncaster East | | 19 468 | 19 822 | | | .. |
| Menzies | Templestowe | 2115901 | 440 | 459 | 4.32% | Menzies | .. |
| Menzies | Templestowe | 2115902 | 202 | 199 | -1.49% | Menzies | .. |
| Menzies | Templestowe | 2115903 | 244 | 247 | 1.23% | Menzies | .. |
| Menzies | Templestowe | 2115904 | 409 | 416 | 1.71% | Menzies | .. |
| Menzies | Templestowe | 2115905 | 320 | 317 | -0.94% | Menzies | .. |
| Menzies | Templestowe | 2115906 | 256 | 255 | -0.39% | Menzies | .. |
| Menzies | Templestowe | 2115907 | 357 | 354 | -0.84% | Menzies | .. |
| Menzies | Templestowe | 2115908 | 197 | 195 | -1.02% | Menzies | .. |
| Menzies | Templestowe | 2115909 | 218 | 218 | 0.00% | Menzies | .. |
| Menzies | Templestowe | 2115910 | 433 | 432 | -0.23% | Menzies | .. |
| Menzies | Templestowe | 2115911 | 296 | 296 | 0.00% | Menzies | .. |
| Menzies | Templestowe | 2115912 | 340 | 341 | 0.29% | Menzies | .. |
| Menzies | Templestowe | 2115913 | 168 | 163 | -2.98% | Menzies | .. |
| Menzies | Templestowe | 2115914 | 216 | 216 | 0.00% | Menzies | .. |
| Menzies | Templestowe | 2115915 | 303 | 302 | -0.33% | Menzies | .. |
| Menzies | Templestowe | 2115916 | 258 | 256 | -0.78% | Menzies | .. |
| Menzies | Templestowe | 2115917 | 301 | 292 | -2.99% | Menzies | .. |
| Menzies | Templestowe | 2115918 | 274 | 274 | 0.00% | Menzies | .. |
| Menzies | Templestowe | 2115919 | 257 | 256 | -0.39% | Menzies | .. |
| Menzies | Templestowe | 2115920 | 364 | 361 | -0.82% | Menzies | .. |
| Menzies | Templestowe | 2115921 | 384 | 384 | 0.00% | Menzies | .. |
| Menzies | Templestowe | 2115922 | 331 | 330 | -0.30% | Menzies | .. |
| Menzies | Templestowe | 2115923 | 212 | 212 | 0.00% | Menzies | .. |
| Menzies | Templestowe | 2115924 | 355 | 349 | -1.69% | Menzies | .. |
| Menzies | Templestowe | 2115925 | - | - | 0.00% | Menzies | .. |
| Menzies | Templestowe | 2115926 | 346 | 343 | -0.87% | Menzies | .. |
| Menzies | Templestowe | 2115927 | 244 | 249 | 2.05% | Menzies | .. |
| Menzies | Templestowe | 2115928 | 218 | 217 | -0.46% | Menzies | .. |
| Menzies | Templestowe | 2115929 | 225 | 226 | 0.44% | Menzies | .. |
| Menzies | Templestowe | 2115930 | 302 | 303 | 0.33% | Menzies | .. |
| Menzies | Templestowe | 2115931 | 209 | 207 | -0.96% | Menzies | .. |

Menzies

| Existing Division | SA2 Name | SA1 Code | Actual | Projected | Growth | Proposed Division | Split SA1 |
|-------------------|--------------------------|----------|--------|-----------|--------|-------------------|-----------|
| Menzies | Templestowe | 2115932 | 131 | 136 | 3.82% | Menzies | .. |
| Menzies | Templestowe | 2115933 | 423 | 442 | 4.49% | Menzies | .. |
| Menzies | Templestowe | 2115934 | 344 | 338 | -1.74% | Menzies | .. |
| Menzies | Templestowe | 2115935 | 153 | 148 | -3.27% | Menzies | .. |
| Menzies | Templestowe | 2115936 | 350 | 362 | 3.43% | Menzies | .. |
| Menzies | Templestowe | 2115937 | 173 | 176 | 1.73% | Menzies | .. |
| Menzies | Templestowe | 2115938 | 290 | 280 | -3.45% | Menzies | .. |
| Menzies | Templestowe | 2115939 | 336 | 335 | -0.30% | Menzies | .. |
| Menzies | Templestowe | 2115940 | 240 | 246 | 2.50% | Menzies | .. |
| Menzies | Templestowe | 2115941 | 381 | 388 | 1.84% | Menzies | .. |
| Menzies | Templestowe | 2115942 | 314 | 320 | 1.91% | Menzies | .. |
| Menzies | Templestowe | 2115943 | 281 | 280 | -0.36% | Menzies | .. |
| Menzies | Templestowe | 2115944 | 184 | 202 | 9.78% | Menzies | .. |
| | Templestowe | | 12 279 | 12 322 | | | .. |
| Menzies | Templestowe Lower | 2116001 | 186 | 195 | 4.84% | Menzies | .. |
| Menzies | Templestowe Lower | 2116002 | 377 | 398 | 5.57% | Menzies | .. |
| Menzies | Templestowe Lower | 2116003 | 289 | 303 | 4.84% | Menzies | .. |
| Menzies | Templestowe Lower | 2116004 | 235 | 238 | 1.28% | Menzies | .. |
| Menzies | Templestowe Lower | 2116005 | 156 | 152 | -2.56% | Menzies | .. |
| Menzies | Templestowe Lower | 2116006 | 337 | 339 | 0.59% | Menzies | .. |
| Menzies | Templestowe Lower | 2116007 | 361 | 365 | 1.11% | Menzies | .. |
| Menzies | Templestowe Lower | 2116008 | 348 | 355 | 2.01% | Menzies | .. |
| Menzies | Templestowe Lower | 2116009 | 199 | 199 | 0.00% | Menzies | .. |
| Menzies | Templestowe Lower | 2116010 | 243 | 244 | 0.41% | Menzies | .. |
| Menzies | Templestowe Lower | 2116011 | 261 | 267 | 2.30% | Menzies | .. |
| Menzies | Templestowe Lower | 2116012 | 277 | 295 | 6.50% | Menzies | .. |
| Menzies | Templestowe Lower | 2116013 | 338 | 341 | 0.89% | Menzies | .. |
| Menzies | Templestowe Lower | 2116014 | 428 | 425 | -0.70% | Menzies | .. |
| Menzies | Templestowe Lower | 2116015 | 198 | 197 | -0.51% | Menzies | .. |
| Menzies | Templestowe Lower | 2116016 | 298 | 297 | -0.34% | Menzies | .. |
| Menzies | Templestowe Lower | 2116017 | 393 | 403 | 2.54% | Menzies | .. |
| Menzies | Templestowe Lower | 2116018 | 204 | 205 | 0.49% | Menzies | .. |
| Menzies | Templestowe Lower | 2116019 | 323 | 344 | 6.50% | Menzies | .. |
| Menzies | Templestowe Lower | 2116020 | 243 | 245 | 0.82% | Menzies | .. |
| Menzies | Templestowe Lower | 2116021 | 210 | 217 | 3.33% | Menzies | .. |
| Menzies | Templestowe Lower | 2116022 | 265 | 261 | -1.51% | Menzies | .. |
| Menzies | Templestowe Lower | 2116023 | 396 | 395 | -0.25% | Menzies | .. |
| Menzies | Templestowe Lower | 2116024 | 364 | 358 | -1.65% | Menzies | .. |
| Menzies | Templestowe Lower | 2116025 | 460 | 456 | -0.87% | Menzies | .. |
| Menzies | Templestowe Lower | 2116026 | 279 | 284 | 1.79% | Menzies | .. |
| Menzies | Templestowe Lower | 2116027 | 368 | 371 | 0.82% | Menzies | .. |
| Menzies | Templestowe Lower | 2116028 | 318 | 317 | -0.31% | Menzies | .. |
| Menzies | Templestowe Lower | 2116029 | 280 | 281 | 0.36% | Menzies | .. |
| Menzies | Templestowe Lower | 2116030 | 183 | 182 | -0.55% | Menzies | .. |
| Menzies | Templestowe Lower | 2116031 | 349 | 349 | 0.00% | Menzies | .. |
| Menzies | Templestowe Lower | 2116032 | 338 | 359 | 6.21% | Menzies | .. |
| Menzies | Templestowe Lower | 2116033 | 155 | 154 | -0.65% | Menzies | .. |
| | Templestowe Lower | | 9 659 | 9 791 | | | .. |
| Menzies | Donvale - Park Orchards | 2126101 | 375 | 389 | 3.73% | Menzies | .. |
| Menzies | Donvale - Park Orchards | 2126102 | 383 | 380 | -0.78% | Menzies | .. |
| Menzies | Donvale - Park Orchards | 2126103 | 517 | 526 | 1.74% | Menzies | .. |
| Menzies | Donvale - Park Orchards | 2126104 | 391 | 389 | -0.51% | Menzies | .. |
| Menzies | Donvale - Park Orchards | 2126105 | 285 | 287 | 0.70% | Menzies | .. |
| Menzies | Donvale - Park Orchards | 2126106 | 289 | 290 | 0.35% | Menzies | .. |
| Menzies | Donvale - Park Orchards | 2126107 | 182 | 182 | 0.00% | Menzies | .. |
| Menzies | Donvale - Park Orchards | 2126108 | 467 | 471 | 0.86% | Menzies | .. |
| Menzies | Donvale - Park Orchards | 2126109 | 410 | 442 | 7.80% | Menzies | .. |
| Menzies | Donvale - Park Orchards | 2126110 | 217 | 213 | -1.84% | Menzies | .. |
| Menzies | Donvale - Park Orchards | 2126111 | 284 | 293 | 3.17% | Menzies | .. |

Menzies

| Existing Division | SA2 Name | SA1 Code | Actual | Projected | Growth | Proposed Division | Split SA1 |
|-------------------|--------------------------------|----------|---------------|---------------|--------|-------------------|-----------|
| Menzies | Donvale - Park Orchards | 2126112 | 342 | 342 | 0.00% | Menzies | .. |
| Menzies | Donvale - Park Orchards | 2126113 | 207 | 205 | -0.97% | Menzies | .. |
| Menzies | Donvale - Park Orchards | 2126114 | 270 | 274 | 1.48% | Menzies | .. |
| Menzies | Donvale - Park Orchards | 2126115 | 225 | 235 | 4.44% | Menzies | .. |
| Menzies | Donvale - Park Orchards | 2126116 | 368 | 370 | 0.54% | Menzies | .. |
| Menzies | Donvale - Park Orchards | 2126117 | 257 | 266 | 3.50% | Menzies | .. |
| Menzies | Donvale - Park Orchards | 2126118 | 339 | 357 | 5.31% | Menzies | .. |
| Menzies | Donvale - Park Orchards | 2126119 | 286 | 294 | 2.80% | Menzies | .. |
| Menzies | Donvale - Park Orchards | 2126120 | 169 | 170 | 0.59% | Menzies | .. |
| Menzies | Donvale - Park Orchards | 2126121 | 357 | 354 | -0.84% | Menzies | .. |
| Menzies | Donvale - Park Orchards | 2126122 | 142 | 141 | -0.70% | Menzies | .. |
| Menzies | Donvale - Park Orchards | 2126123 | 147 | 151 | 2.72% | Menzies | .. |
| Menzies | Donvale - Park Orchards | 2126124 | 220 | 229 | 4.09% | Menzies | .. |
| Menzies | Donvale - Park Orchards | 2126125 | 415 | 436 | 5.06% | Menzies | .. |
| Menzies | Donvale - Park Orchards | 2126126 | 270 | 274 | 1.48% | Menzies | .. |
| Menzies | Donvale - Park Orchards | 2126127 | 411 | 407 | -0.97% | Menzies | .. |
| Menzies | Donvale - Park Orchards | 2126128 | 261 | 269 | 3.07% | Menzies | .. |
| Menzies | Donvale - Park Orchards | 2126129 | 362 | 378 | 4.42% | Menzies | .. |
| Menzies | Donvale - Park Orchards | 2126130 | 358 | 367 | 2.51% | Menzies | .. |
| Menzies | Donvale - Park Orchards | 2126131 | 335 | 347 | 3.58% | Menzies | .. |
| Menzies | Donvale - Park Orchards | 2126132 | 272 | 272 | 0.00% | Menzies | .. |
| Menzies | Donvale - Park Orchards | 2126133 | 477 | 475 | -0.42% | Menzies | .. |
| Menzies | Donvale - Park Orchards | 2126134 | 282 | 292 | 3.55% | Menzies | .. |
| Menzies | Donvale - Park Orchards | 2126135 | 246 | 243 | -1.22% | Menzies | .. |
| Menzies | Donvale - Park Orchards | 2126136 | 141 | 144 | 2.13% | Menzies | .. |
| Menzies | Donvale - Park Orchards | 2126137 | 199 | 197 | -1.01% | Menzies | .. |
| Menzies | Donvale - Park Orchards | 2126138 | 281 | 288 | 2.49% | Menzies | .. |
| Menzies | Donvale - Park Orchards | 2126139 | 269 | 279 | 3.72% | Menzies | .. |
| | Donvale - Park Orchards | | 11 708 | 11 918 | | | .. |
| Menzies | Warrandyte - Wonga Park | 2126201 | 213 | 208 | -2.35% | Menzies | .. |
| Menzies | Warrandyte - Wonga Park | 2126202 | 180 | 176 | -2.22% | Menzies | .. |
| Menzies | Warrandyte - Wonga Park | 2126203 | 263 | 256 | -2.66% | Menzies | .. |
| Menzies | Warrandyte - Wonga Park | 2126204 | 351 | 365 | 3.99% | Menzies | .. |
| Menzies | Warrandyte - Wonga Park | 2126205 | 308 | 315 | 2.27% | Menzies | .. |
| Menzies | Warrandyte - Wonga Park | 2126206 | 191 | 193 | 1.05% | Menzies | .. |
| Menzies | Warrandyte - Wonga Park | 2126207 | 194 | 192 | -1.03% | Menzies | .. |
| Menzies | Warrandyte - Wonga Park | 2126208 | 283 | 279 | -1.41% | Menzies | .. |
| Menzies | Warrandyte - Wonga Park | 2126209 | 199 | 204 | 2.51% | Menzies | .. |
| Menzies | Warrandyte - Wonga Park | 2126210 | 408 | 423 | 3.68% | Menzies | .. |
| Menzies | Warrandyte - Wonga Park | 2126211 | 221 | 235 | 6.33% | Menzies | .. |
| Menzies | Warrandyte - Wonga Park | 2126212 | 165 | 177 | 7.27% | Menzies | .. |
| Menzies | Warrandyte - Wonga Park | 2126213 | 285 | 283 | -0.70% | Menzies | .. |
| Menzies | Warrandyte - Wonga Park | 2126214 | 256 | 262 | 2.34% | Menzies | .. |
| Menzies | Warrandyte - Wonga Park | 2126215 | 248 | 250 | 0.81% | Menzies | .. |
| Menzies | Warrandyte - Wonga Park | 2126216 | 253 | 254 | 0.40% | Menzies | .. |
| Menzies | Warrandyte - Wonga Park | 2126217 | 225 | 233 | 3.56% | Menzies | .. |
| Menzies | Warrandyte - Wonga Park | 2126218 | 154 | 153 | -0.65% | Menzies | .. |
| Menzies | Warrandyte - Wonga Park | 2126219 | 175 | 177 | 1.14% | Menzies | .. |
| Menzies | Warrandyte - Wonga Park | 2126221 | 315 | 330 | 4.76% | Menzies | .. |
| Menzies | Warrandyte - Wonga Park | 2126222 | 201 | 202 | 0.50% | Menzies | .. |
| Menzies | Warrandyte - Wonga Park | 2126223 | 182 | 178 | -2.20% | Menzies | .. |
| Menzies | Warrandyte - Wonga Park | 2126224 | 275 | 267 | -2.91% | Menzies | .. |
| Menzies | Warrandyte - Wonga Park | 2126225 | 232 | 230 | -0.86% | Menzies | .. |
| Menzies | Warrandyte - Wonga Park | 2126226 | 184 | 184 | 0.00% | Menzies | .. |
| Menzies | Warrandyte - Wonga Park | 2126227 | 326 | 336 | 3.07% | Menzies | .. |
| Menzies | Warrandyte - Wonga Park | 2126228 | 272 | 269 | -1.10% | Menzies | .. |
| Menzies | Warrandyte - Wonga Park | 2126229 | 177 | 189 | 6.78% | Menzies | .. |
| Menzies | Warrandyte - Wonga Park | 2126230 | 211 | 212 | 0.47% | Menzies | .. |
| Menzies | Warrandyte - Wonga Park | 2126231 | 237 | 231 | -2.53% | Menzies | .. |

Menzies

| Existing Division | SA2 Name | SA1 Code | Actual | Projected | Growth | Proposed Division | Split SA1 |
|---------------------|-----------------------------------|----------|--------|-----------|--------|-------------------|-----------|
| Menzies | Warrandyte - Wonga Park | 2126232 | 264 | 280 | 6.06% | Menzies | .. |
| | Warrandyte - Wonga Park | | 7 448 | 7 543 | | | .. |
| Menzies | Croydon Hills - Warranwood | 2126501 | 381 | 380 | -0.26% | Menzies | .. |
| Menzies | Croydon Hills - Warranwood | 2126502 | 297 | 305 | 2.69% | Menzies | .. |
| Menzies | Croydon Hills - Warranwood | 2126503 | 249 | 247 | -0.80% | Menzies | .. |
| Menzies | Croydon Hills - Warranwood | 2126504 | 282 | 284 | 0.71% | Menzies | .. |
| Menzies | Croydon Hills - Warranwood | 2126505 | 345 | 354 | 2.61% | Menzies | .. |
| Menzies | Croydon Hills - Warranwood | 2126506 | 332 | 329 | -0.90% | Menzies | .. |
| Menzies | Croydon Hills - Warranwood | 2126507 | 304 | 301 | -0.99% | Menzies | .. |
| Menzies | Croydon Hills - Warranwood | 2126508 | 354 | 353 | -0.28% | Menzies | .. |
| Menzies | Croydon Hills - Warranwood | 2126509 | 366 | 366 | 0.00% | Menzies | .. |
| Menzies | Croydon Hills - Warranwood | 2126510 | 311 | 310 | -0.32% | Menzies | .. |
| Menzies | Croydon Hills - Warranwood | 2126511 | 370 | 370 | 0.00% | Menzies | .. |
| Menzies | Croydon Hills - Warranwood | 2126512 | 400 | 409 | 2.25% | Menzies | .. |
| Menzies | Croydon Hills - Warranwood | 2126513 | 470 | 485 | 3.19% | Menzies | .. |
| Menzies | Croydon Hills - Warranwood | 2126514 | 400 | 395 | -1.25% | Menzies | .. |
| Menzies | Croydon Hills - Warranwood | 2126515 | 416 | 419 | 0.72% | Menzies | .. |
| Menzies | Croydon Hills - Warranwood | 2126516 | 206 | 206 | 0.00% | Menzies | .. |
| Menzies | Croydon Hills - Warranwood | 2126517 | 305 | 301 | -1.31% | Menzies | .. |
| Menzies | Croydon Hills - Warranwood | 2126518 | 271 | 269 | -0.74% | Menzies | .. |
| Menzies | Croydon Hills - Warranwood | 2126519 | 380 | 385 | 1.32% | Menzies | .. |
| Menzies | Croydon Hills - Warranwood | 2126520 | 407 | 406 | -0.25% | Menzies | .. |
| Menzies | Croydon Hills - Warranwood | 2126521 | 190 | 191 | 0.53% | Menzies | .. |
| Menzies | Croydon Hills - Warranwood | 2126522 | 166 | 170 | 2.41% | Menzies | .. |
| Menzies | Croydon Hills - Warranwood | 2126523 | 434 | 436 | 0.46% | Menzies | .. |
| Menzies | Croydon Hills - Warranwood | 2126524 | 338 | 339 | 0.30% | Menzies | .. |
| Menzies | Croydon Hills - Warranwood | 2126525 | 303 | 308 | 1.65% | Menzies | .. |
| Menzies | Croydon Hills - Warranwood | 2126526 | 213 | 212 | -0.47% | Menzies | .. |
| Menzies | Croydon Hills - Warranwood | 2126527 | 247 | 245 | -0.81% | Menzies | .. |
| Menzies | Croydon Hills - Warranwood | 2126528 | 281 | 288 | 2.49% | Menzies | .. |
| Menzies | Croydon Hills - Warranwood | 2126529 | 384 | 385 | 0.26% | Menzies | .. |
| Menzies | Croydon Hills - Warranwood | 2126530 | 259 | 266 | 2.70% | Menzies | .. |
| Menzies | Croydon Hills - Warranwood | 2126531 | 342 | 345 | 0.88% | Menzies | .. |
| Menzies | Croydon Hills - Warranwood | 2126532 | 318 | 325 | 2.20% | Menzies | .. |
| Menzies | Croydon Hills - Warranwood | 2126533 | 298 | 302 | 1.34% | Menzies | .. |
| Menzies | Croydon Hills - Warranwood | 2126534 | 268 | 270 | 0.75% | Menzies | .. |
| Menzies | Croydon Hills - Warranwood | 2126535 | 306 | 312 | 1.96% | Menzies | .. |
| Menzies | Croydon Hills - Warranwood | 2126536 | 194 | 196 | 1.03% | Menzies | .. |
| Menzies | Croydon Hills - Warranwood | 2126537 | 265 | 263 | -0.75% | Menzies | .. |
| Menzies | Croydon Hills - Warranwood | 2126538 | 173 | 176 | 1.73% | Menzies | .. |
| Menzies | Croydon Hills - Warranwood | 2126539 | 318 | 316 | -0.63% | Menzies | .. |
| Menzies | Croydon Hills - Warranwood | 2126540 | 165 | 169 | 2.42% | Menzies | .. |
| Menzies | Croydon Hills - Warranwood | 2126541 | 298 | 300 | 0.67% | Menzies | .. |
| Menzies | Croydon Hills - Warranwood | 2126542 | 178 | 180 | 1.12% | Menzies | .. |
| Menzies | Croydon Hills - Warranwood | 2126543 | 259 | 263 | 1.54% | Menzies | .. |
| Menzies | Croydon Hills - Warranwood | 2126544 | 390 | 397 | 1.79% | Menzies | .. |
| | Croydon Hills - Warranwood | | 13 433 | 13 528 | | | .. |
| Menzies | Ringwood North | 2126801 | 237 | 251 | 5.91% | Menzies | .. |
| Menzies | Ringwood North | 2126802 | 304 | 312 | 2.63% | Menzies | .. |
| Menzies | Ringwood North | 2126803 | 128 | 134 | 4.69% | Menzies | .. |
| Menzies | Ringwood North | 2126804 | 291 | 288 | -1.03% | Menzies | .. |
| Menzies | Ringwood North | 2126805 | 404 | 408 | 0.99% | Menzies | .. |
| Menzies | Ringwood North | 2126806 | 343 | 350 | 2.04% | Menzies | .. |
| Menzies | Ringwood North | 2126807 | 321 | 318 | -0.93% | Menzies | .. |
| Menzies | Ringwood North | 2126808 | 517 | 523 | 1.16% | Menzies | .. |
| Menzies | Ringwood North | 2126822 | 147 | 144 | -2.04% | Menzies | .. |
| | Ringwood North | | 2 692 | 2 728 | | | .. |
| From Menzies | | | 98 857 | 100 436 | | | .. |
| Deakin | Ringwood | 2126627 | 262 | 266 | 1.53% | Menzies | .. |

Menzies

| Existing Division | SA2 Name | SA1 Code | Actual | Projected | Growth | Proposed Division | Split SA1 |
|----------------------|-----------------------|----------|---------|-----------|--------|-------------------|-----------|
| Deakin | Ringwood | 2126630 | 255 | 253 | -0.78% | Menzies | .. |
| Deakin | Ringwood | 2126639 | 233 | 231 | -0.86% | Menzies | .. |
| Deakin | Ringwood | 2126640 | 277 | 287 | 3.61% | Menzies | .. |
| Deakin | Ringwood | 2126645 | 271 | 270 | -0.37% | Menzies | .. |
| Deakin | Ringwood | 2126646 | 379 | 380 | 0.26% | Menzies | .. |
| Deakin | Ringwood | 2126647 | 243 | 257 | 5.76% | Menzies | .. |
| Deakin | Ringwood | 2126648 | 277 | 276 | -0.36% | Menzies | .. |
| | Ringwood | | 2 197 | 2 220 | | | .. |
| Deakin | Ringwood North | 2126803 | 154 | 161 | 4.55% | Menzies | .. |
| Deakin | Ringwood North | 2126809 | 309 | 313 | 1.29% | Menzies | .. |
| Deakin | Ringwood North | 2126810 | 281 | 284 | 1.07% | Menzies | .. |
| Deakin | Ringwood North | 2126811 | 307 | 303 | -1.30% | Menzies | .. |
| Deakin | Ringwood North | 2126812 | 297 | 297 | 0.00% | Menzies | .. |
| Deakin | Ringwood North | 2126813 | 249 | 253 | 1.61% | Menzies | .. |
| Deakin | Ringwood North | 2126814 | 199 | 199 | 0.00% | Menzies | .. |
| Deakin | Ringwood North | 2126815 | 316 | 309 | -2.22% | Menzies | .. |
| Deakin | Ringwood North | 2126816 | 436 | 435 | -0.23% | Menzies | .. |
| Deakin | Ringwood North | 2126817 | 412 | 422 | 2.43% | Menzies | .. |
| Deakin | Ringwood North | 2126818 | 352 | 352 | 0.00% | Menzies | .. |
| Deakin | Ringwood North | 2126819 | 239 | 238 | -0.42% | Menzies | .. |
| Deakin | Ringwood North | 2126820 | 260 | 250 | -3.85% | Menzies | .. |
| Deakin | Ringwood North | 2126821 | 321 | 328 | 2.18% | Menzies | .. |
| Deakin | Ringwood North | 2126823 | 161 | 161 | 0.00% | Menzies | .. |
| | Ringwood North | | 4 293 | 4 305 | | | .. |
| From Deakin | | | 6 490 | 6 525 | | | .. |
| Menzies Total | | | 105 347 | 106 961 | | | .. |

| Existing Division | SA2 Name | SA1 Code | Actual | Projected | Growth | Proposed Division | Split SA1 |
|-------------------|-------------------------------|----------|--------|-----------|--------|-------------------|-----------|
| Murray | Heathcote | 2102911 | 1 | 1 | 0.00% | Murray | .. |
| | Heathcote | | 1 | 1 | | | .. |
| Murray | Bendigo Region - North | 2103209 | 28 | 27 | -3.57% | Murray | .. |
| | Bendigo Region - North | | 28 | 27 | | | .. |
| Murray | Euroa | 2105501 | 367 | 370 | 0.82% | Murray | .. |
| Murray | Euroa | 2105502 | 279 | 282 | 1.08% | Murray | .. |
| Murray | Euroa | 2105503 | 184 | 183 | -0.54% | Murray | .. |
| Murray | Euroa | 2105504 | 197 | 199 | 1.02% | Murray | .. |
| Murray | Euroa | 2105505 | 182 | 188 | 3.30% | Murray | .. |
| Murray | Euroa | 2105506 | 336 | 340 | 1.19% | Murray | .. |
| Murray | Euroa | 2105507 | 205 | 206 | 0.49% | Murray | .. |
| Murray | Euroa | 2105508 | 362 | 368 | 1.66% | Murray | .. |
| Murray | Euroa | 2105509 | 251 | 253 | 0.80% | Murray | .. |
| Murray | Euroa | 2105510 | 172 | 176 | 2.33% | Murray | .. |
| Murray | Euroa | 2105511 | 297 | 291 | -2.02% | Murray | .. |
| Murray | Euroa | 2105512 | 352 | 362 | 2.84% | Murray | .. |
| Murray | Euroa | 2105513 | 275 | 281 | 2.18% | Murray | .. |
| Murray | Euroa | 2105514 | 353 | 356 | 0.85% | Murray | .. |
| Murray | Euroa | 2105515 | 327 | 331 | 1.22% | Murray | .. |
| Murray | Euroa | 2105516 | 321 | 324 | 0.93% | Murray | .. |
| Murray | Euroa | 2105517 | 147 | 143 | -2.72% | Murray | .. |
| Murray | Euroa | 2105518 | 181 | 180 | -0.55% | Murray | .. |
| Murray | Euroa | 2105519 | 265 | 269 | 1.51% | Murray | .. |
| | Euroa | | 5 053 | 5 102 | | | .. |
| Murray | Nagambie | 2105801 | 181 | 182 | 0.55% | Murray | .. |
| Murray | Nagambie | 2105802 | 280 | 300 | 7.14% | Murray | .. |
| Murray | Nagambie | 2105803 | 196 | 209 | 6.63% | Murray | .. |
| Murray | Nagambie | 2105804 | 261 | 267 | 2.30% | Murray | .. |
| Murray | Nagambie | 2105805 | 185 | 195 | 5.41% | Murray | .. |
| Murray | Nagambie | 2105806 | 233 | 243 | 4.29% | Murray | .. |
| Murray | Nagambie | 2105807 | 366 | 370 | 1.09% | Murray | .. |
| Murray | Nagambie | 2105808 | 162 | 171 | 5.56% | Murray | .. |
| Murray | Nagambie | 2105809 | 278 | 272 | -2.16% | Murray | .. |
| Murray | Nagambie | 2105810 | 7 | 9 | 28.57% | Murray | .. |
| Murray | Nagambie | 2105811 | 188 | 190 | 1.06% | Murray | .. |
| Murray | Nagambie | 2105812 | 177 | 186 | 5.08% | Murray | .. |
| Murray | Nagambie | 2105813 | 255 | 265 | 3.92% | Murray | .. |
| Murray | Nagambie | 2105814 | 341 | 364 | 6.74% | Murray | .. |
| | Nagambie | | 3 110 | 3 223 | | | .. |
| Murray | Benalla Region | 2106403 | 38 | 38 | 0.00% | Murray | .. |
| Murray | Benalla Region | 2106404 | 22 | 23 | 4.55% | Murray | .. |
| | Benalla Region | | 60 | 61 | | | .. |
| Murray | Echuca | 2140601 | 296 | 297 | 0.34% | Murray | .. |
| Murray | Echuca | 2140602 | 455 | 463 | 1.76% | Murray | .. |
| Murray | Echuca | 2140603 | 235 | 232 | -1.28% | Murray | .. |
| Murray | Echuca | 2140604 | 352 | 355 | 0.85% | Murray | .. |
| Murray | Echuca | 2140605 | 178 | 177 | -0.56% | Murray | .. |
| Murray | Echuca | 2140606 | 205 | 207 | 0.98% | Murray | .. |
| Murray | Echuca | 2140607 | 415 | 413 | -0.48% | Murray | .. |
| Murray | Echuca | 2140608 | 8 | 8 | 0.00% | Murray | .. |
| Murray | Echuca | 2140609 | 243 | 246 | 1.23% | Murray | .. |
| Murray | Echuca | 2140610 | 176 | 180 | 2.27% | Murray | .. |
| Murray | Echuca | 2140611 | 218 | 223 | 2.29% | Murray | .. |
| Murray | Echuca | 2140612 | 305 | 303 | -0.66% | Murray | .. |
| Murray | Echuca | 2140613 | 202 | 200 | -0.99% | Murray | .. |
| Murray | Echuca | 2140614 | 199 | 204 | 2.51% | Murray | .. |
| Murray | Echuca | 2140615 | 260 | 266 | 2.31% | Murray | .. |
| Murray | Echuca | 2140616 | 373 | 379 | 1.61% | Murray | .. |
| Murray | Echuca | 2140617 | 473 | 479 | 1.27% | Murray | .. |

| Existing Division | SA2 Name | SA1 Code | Actual | Projected | Growth | Proposed Division | Split SA1 |
|-------------------|----------------|----------|--------|-----------|--------|-------------------|-----------|
| Murray | Echuca | 2140618 | 221 | 221 | 0.00% | Murray | .. |
| Murray | Echuca | 2140619 | 326 | 325 | -0.31% | Murray | .. |
| Murray | Echuca | 2140620 | 460 | 472 | 2.61% | Murray | .. |
| Murray | Echuca | 2140621 | 329 | 333 | 1.22% | Murray | .. |
| Murray | Echuca | 2140622 | 255 | 252 | -1.18% | Murray | .. |
| Murray | Echuca | 2140623 | 315 | 318 | 0.95% | Murray | .. |
| Murray | Echuca | 2140624 | 247 | 249 | 0.81% | Murray | .. |
| Murray | Echuca | 2140625 | 238 | 239 | 0.42% | Murray | .. |
| Murray | Echuca | 2140626 | 393 | 389 | -1.02% | Murray | .. |
| Murray | Echuca | 2140627 | 451 | 468 | 3.77% | Murray | .. |
| Murray | Echuca | 2140628 | - | - | 0.00% | Murray | .. |
| Murray | Echuca | 2140629 | 410 | 412 | 0.49% | Murray | .. |
| Murray | Echuca | 2140630 | 341 | 343 | 0.59% | Murray | .. |
| Murray | Echuca | 2140631 | 285 | 286 | 0.35% | Murray | .. |
| Murray | Echuca | 2140632 | 80 | 79 | -1.25% | Murray | .. |
| Murray | Echuca | 2140633 | 177 | 175 | -1.13% | Murray | .. |
| Murray | Echuca | 2140634 | 540 | 554 | 2.59% | Murray | .. |
| Murray | Echuca | 2140635 | 422 | 418 | -0.95% | Murray | .. |
| Murray | Echuca | 2140636 | 153 | 149 | -2.61% | Murray | .. |
| Murray | Echuca | 2140637 | 161 | 164 | 1.86% | Murray | .. |
| Murray | Echuca | 2140638 | 196 | 195 | -0.51% | Murray | .. |
| Murray | Echuca | 2140639 | 258 | 255 | -1.16% | Murray | .. |
| Murray | Echuca | 2140640 | 324 | 328 | 1.23% | Murray | .. |
| | Echuca | | 11 175 | 11 256 | | | .. |
| Murray | Kyabram | 2140701 | 242 | 242 | 0.00% | Murray | .. |
| Murray | Kyabram | 2140702 | 330 | 332 | 0.61% | Murray | .. |
| Murray | Kyabram | 2140703 | 310 | 313 | 0.97% | Murray | .. |
| Murray | Kyabram | 2140704 | 275 | 287 | 4.36% | Murray | .. |
| Murray | Kyabram | 2140705 | 220 | 220 | 0.00% | Murray | .. |
| Murray | Kyabram | 2140706 | 280 | 279 | -0.36% | Murray | .. |
| Murray | Kyabram | 2140707 | 271 | 269 | -0.74% | Murray | .. |
| Murray | Kyabram | 2140708 | 277 | 281 | 1.44% | Murray | .. |
| Murray | Kyabram | 2140709 | 343 | 341 | -0.58% | Murray | .. |
| Murray | Kyabram | 2140710 | 300 | 296 | -1.33% | Murray | .. |
| Murray | Kyabram | 2140711 | 454 | 451 | -0.66% | Murray | .. |
| Murray | Kyabram | 2140712 | 269 | 275 | 2.23% | Murray | .. |
| Murray | Kyabram | 2140713 | 242 | 242 | 0.00% | Murray | .. |
| Murray | Kyabram | 2140714 | 2 | 2 | 0.00% | Murray | .. |
| Murray | Kyabram | 2140715 | 254 | 254 | 0.00% | Murray | .. |
| Murray | Kyabram | 2140716 | 287 | 287 | 0.00% | Murray | .. |
| Murray | Kyabram | 2140717 | 242 | 241 | -0.41% | Murray | .. |
| Murray | Kyabram | 2140718 | 386 | 392 | 1.55% | Murray | .. |
| Murray | Kyabram | 2140719 | 415 | 416 | 0.24% | Murray | .. |
| Murray | Kyabram | 2140720 | 148 | 148 | 0.00% | Murray | .. |
| Murray | Kyabram | 2140721 | 357 | 357 | 0.00% | Murray | .. |
| Murray | Kyabram | 2140722 | 429 | 430 | 0.23% | Murray | .. |
| Murray | Kyabram | 2140723 | 261 | 260 | -0.38% | Murray | .. |
| Murray | Kyabram | 2140724 | 253 | 253 | 0.00% | Murray | .. |
| Murray | Kyabram | 2140725 | 267 | 263 | -1.50% | Murray | .. |
| Murray | Kyabram | 2140726 | 271 | 271 | 0.00% | Murray | .. |
| Murray | Kyabram | 2140727 | 217 | 218 | 0.46% | Murray | .. |
| Murray | Kyabram | 2140728 | 132 | 127 | -3.79% | Murray | .. |
| Murray | Kyabram | 2140729 | 109 | 104 | -4.59% | Murray | .. |
| Murray | Kyabram | 2140730 | 223 | 222 | -0.45% | Murray | .. |
| | Kyabram | | 8 066 | 8 073 | | | .. |
| Murray | Rochester | 2140901 | 277 | 272 | -1.81% | Murray | .. |
| Murray | Rochester | 2140902 | 203 | 207 | 1.97% | Murray | .. |
| Murray | Rochester | 2140903 | 337 | 343 | 1.78% | Murray | .. |
| Murray | Rochester | 2140904 | 376 | 375 | -0.27% | Murray | .. |

| Existing Division | SA2 Name | SA1 Code | Actual | Projected | Growth | Proposed Division | Split SA1 |
|-------------------|------------------|----------|--------|-----------|--------|-------------------|-----------|
| Murray | Rochester | 2140905 | 344 | 342 | -0.58% | Murray | .. |
| Murray | Rochester | 2140906 | 257 | 258 | 0.39% | Murray | .. |
| Murray | Rochester | 2140907 | 278 | 277 | -0.36% | Murray | .. |
| Murray | Rochester | 2140908 | 271 | 278 | 2.58% | Murray | .. |
| Murray | Rochester | 2140909 | 343 | 351 | 2.33% | Murray | .. |
| Murray | Rochester | 2140910 | 378 | 381 | 0.79% | Murray | .. |
| Murray | Rochester | 2140911 | - | - | 0.00% | Murray | .. |
| | Rochester | | 3 064 | 3 084 | | | .. |
| Murray | Rushworth | 2141001 | 315 | 323 | 2.54% | Murray | .. |
| Murray | Rushworth | 2141002 | 260 | 238 | -8.46% | Murray | .. |
| Murray | Rushworth | 2141003 | 265 | 257 | -3.02% | Murray | .. |
| Murray | Rushworth | 2141004 | 239 | 239 | 0.00% | Murray | .. |
| Murray | Rushworth | 2141005 | 215 | 216 | 0.47% | Murray | .. |
| Murray | Rushworth | 2141006 | 286 | 285 | -0.35% | Murray | .. |
| Murray | Rushworth | 2141007 | 218 | 220 | 0.92% | Murray | .. |
| Murray | Rushworth | 2141008 | 345 | 344 | -0.29% | Murray | .. |
| Murray | Rushworth | 2141009 | 209 | 207 | -0.96% | Murray | .. |
| Murray | Rushworth | 2141010 | 135 | 133 | -1.48% | Murray | .. |
| Murray | Rushworth | 2141011 | 125 | 121 | -3.20% | Murray | .. |
| Murray | Rushworth | 2141012 | 238 | 238 | 0.00% | Murray | .. |
| Murray | Rushworth | 2141013 | 88 | 92 | 4.55% | Murray | .. |
| Murray | Rushworth | 2141014 | 205 | 199 | -2.93% | Murray | .. |
| | Rushworth | | 3 143 | 3 112 | | | .. |
| Murray | Cobram | 2141101 | 254 | 259 | 1.97% | Murray | .. |
| Murray | Cobram | 2141102 | 194 | 192 | -1.03% | Murray | .. |
| Murray | Cobram | 2141103 | 209 | 210 | 0.48% | Murray | .. |
| Murray | Cobram | 2141104 | 288 | 305 | 5.90% | Murray | .. |
| Murray | Cobram | 2141105 | 284 | 283 | -0.35% | Murray | .. |
| Murray | Cobram | 2141106 | 272 | 273 | 0.37% | Murray | .. |
| Murray | Cobram | 2141107 | 337 | 338 | 0.30% | Murray | .. |
| Murray | Cobram | 2141108 | 336 | 334 | -0.60% | Murray | .. |
| Murray | Cobram | 2141109 | 344 | 346 | 0.58% | Murray | .. |
| Murray | Cobram | 2141110 | 486 | 499 | 2.67% | Murray | .. |
| Murray | Cobram | 2141111 | 124 | 125 | 0.81% | Murray | .. |
| Murray | Cobram | 2141112 | 190 | 189 | -0.53% | Murray | .. |
| Murray | Cobram | 2141113 | 248 | 244 | -1.61% | Murray | .. |
| Murray | Cobram | 2141114 | 257 | 254 | -1.17% | Murray | .. |
| Murray | Cobram | 2141115 | 461 | 476 | 3.25% | Murray | .. |
| Murray | Cobram | 2141116 | 116 | 109 | -6.03% | Murray | .. |
| Murray | Cobram | 2141117 | 163 | 165 | 1.23% | Murray | .. |
| | Cobram | | 4 563 | 4 601 | | | .. |
| Murray | Moira | 2141201 | 83 | 84 | 1.20% | Murray | .. |
| Murray | Moira | 2141203 | 29 | 29 | 0.00% | Murray | .. |
| Murray | Moira | 2141204 | 175 | 174 | -0.57% | Murray | .. |
| Murray | Moira | 2141205 | 157 | 154 | -1.91% | Murray | .. |
| Murray | Moira | 2141206 | 36 | 36 | 0.00% | Murray | .. |
| Murray | Moira | 2141207 | 293 | 295 | 0.68% | Murray | .. |
| Murray | Moira | 2141208 | 133 | 133 | 0.00% | Murray | .. |
| Murray | Moira | 2141209 | 261 | 263 | 0.77% | Murray | .. |
| | Moira | | 1 167 | 1 168 | | | .. |
| Murray | Numurkah | 2141301 | 260 | 262 | 0.77% | Murray | .. |
| Murray | Numurkah | 2141302 | 277 | 276 | -0.36% | Murray | .. |
| Murray | Numurkah | 2141303 | 130 | 130 | 0.00% | Murray | .. |
| Murray | Numurkah | 2141304 | 241 | 241 | 0.00% | Murray | .. |
| Murray | Numurkah | 2141305 | 80 | 79 | -1.25% | Murray | .. |
| Murray | Numurkah | 2141306 | 120 | 114 | -5.00% | Murray | .. |
| Murray | Numurkah | 2141307 | 324 | 322 | -0.62% | Murray | .. |
| Murray | Numurkah | 2141308 | 330 | 330 | 0.00% | Murray | .. |
| Murray | Numurkah | 2141309 | 290 | 290 | 0.00% | Murray | .. |

| Existing Division | SA2 Name | SA1 Code | Actual | Projected | Growth | Proposed Division | Split SA1 |
|-------------------|-------------------|----------|--------|-----------|--------|-------------------|-----------|
| Murray | Numurkah | 2141310 | 116 | 125 | 7.76% | Murray | .. |
| Murray | Numurkah | 2141311 | 136 | 137 | 0.74% | Murray | .. |
| Murray | Numurkah | 2141312 | 180 | 180 | 0.00% | Murray | .. |
| Murray | Numurkah | 2141313 | 216 | 214 | -0.93% | Murray | .. |
| Murray | Numurkah | 2141314 | 310 | 309 | -0.32% | Murray | .. |
| Murray | Numurkah | 2141315 | 127 | 127 | 0.00% | Murray | .. |
| Murray | Numurkah | 2141316 | 211 | 211 | 0.00% | Murray | .. |
| Murray | Numurkah | 2141317 | 172 | 172 | 0.00% | Murray | .. |
| Murray | Numurkah | 2141318 | 306 | 310 | 1.31% | Murray | .. |
| Murray | Numurkah | 2141319 | 384 | 384 | 0.00% | Murray | .. |
| Murray | Numurkah | 2141320 | 183 | 183 | 0.00% | Murray | .. |
| Murray | Numurkah | 2141321 | 261 | 261 | 0.00% | Murray | .. |
| Murray | Numurkah | 2141322 | 259 | 261 | 0.77% | Murray | .. |
| Murray | Numurkah | 2141323 | 304 | 298 | -1.97% | Murray | .. |
| Murray | Numurkah | 2141324 | 286 | 290 | 1.40% | Murray | .. |
| Murray | Numurkah | 2141325 | 204 | 202 | -0.98% | Murray | .. |
| Murray | Numurkah | 2141326 | 190 | 190 | 0.00% | Murray | .. |
| Murray | Numurkah | 2141327 | 256 | 256 | 0.00% | Murray | .. |
| Murray | Numurkah | 2141328 | 145 | 142 | -2.07% | Murray | .. |
| Murray | Numurkah | 2141329 | 287 | 282 | -1.74% | Murray | .. |
| Murray | Numurkah | 2141330 | 453 | 452 | -0.22% | Murray | .. |
| Murray | Numurkah | 2141331 | 363 | 358 | -1.38% | Murray | .. |
| Murray | Numurkah | 2141332 | 352 | 351 | -0.28% | Murray | .. |
| Murray | Numurkah | 2141333 | 347 | 345 | -0.58% | Murray | .. |
| Murray | Numurkah | 2141334 | 188 | 184 | -2.13% | Murray | .. |
| Murray | Numurkah | 2141335 | 381 | 381 | 0.00% | Murray | .. |
| Murray | Numurkah | 2141336 | 244 | 243 | -0.41% | Murray | .. |
| Murray | Numurkah | 2141337 | - | - | 0.00% | Murray | .. |
| Murray | Numurkah | 2141338 | 132 | 127 | -3.79% | Murray | .. |
| | Numurkah | | 9 045 | 9 019 | | | .. |
| Murray | Yarrawonga | 2141401 | 365 | 360 | -1.37% | Murray | .. |
| Murray | Yarrawonga | 2141402 | 283 | 282 | -0.35% | Murray | .. |
| Murray | Yarrawonga | 2141403 | 159 | 160 | 0.63% | Murray | .. |
| Murray | Yarrawonga | 2141404 | 366 | 378 | 3.28% | Murray | .. |
| Murray | Yarrawonga | 2141405 | 281 | 283 | 0.71% | Murray | .. |
| Murray | Yarrawonga | 2141406 | 366 | 362 | -1.09% | Murray | .. |
| Murray | Yarrawonga | 2141407 | 327 | 332 | 1.53% | Murray | .. |
| Murray | Yarrawonga | 2141408 | 300 | 302 | 0.67% | Murray | .. |
| Murray | Yarrawonga | 2141409 | 385 | 386 | 0.26% | Murray | .. |
| Murray | Yarrawonga | 2141410 | 253 | 263 | 3.95% | Murray | .. |
| Murray | Yarrawonga | 2141411 | 533 | 548 | 2.81% | Murray | .. |
| Murray | Yarrawonga | 2141412 | 885 | 928 | 4.86% | Murray | .. |
| Murray | Yarrawonga | 2141413 | 289 | 297 | 2.77% | Murray | .. |
| Murray | Yarrawonga | 2141414 | 241 | 239 | -0.83% | Murray | .. |
| Murray | Yarrawonga | 2141415 | 203 | 205 | 0.99% | Murray | .. |
| Murray | Yarrawonga | 2141416 | 256 | 263 | 2.73% | Murray | .. |
| Murray | Yarrawonga | 2141417 | 378 | 382 | 1.06% | Murray | .. |
| Murray | Yarrawonga | 2141418 | 225 | 252 | 12.00% | Murray | .. |
| | Yarrawonga | | 6 095 | 6 222 | | | .. |
| Murray | Mooroopna | 2141501 | 311 | 305 | -1.93% | Murray | .. |
| Murray | Mooroopna | 2141502 | 236 | 234 | -0.85% | Murray | .. |
| Murray | Mooroopna | 2141503 | 199 | 201 | 1.01% | Murray | .. |
| Murray | Mooroopna | 2141504 | 229 | 230 | 0.44% | Murray | .. |
| Murray | Mooroopna | 2141505 | 117 | 120 | 2.56% | Murray | .. |
| Murray | Mooroopna | 2141506 | 280 | 276 | -1.43% | Murray | .. |
| Murray | Mooroopna | 2141507 | 354 | 354 | 0.00% | Murray | .. |
| Murray | Mooroopna | 2141508 | 268 | 264 | -1.49% | Murray | .. |
| Murray | Mooroopna | 2141509 | 328 | 326 | -0.61% | Murray | .. |
| Murray | Mooroopna | 2141510 | 165 | 164 | -0.61% | Murray | .. |

| Existing Division | SA2 Name | SA1 Code | Actual | Projected | Growth | Proposed Division | Split SA1 |
|-------------------|---------------------------|----------|--------|-----------|--------|-------------------|-----------|
| Murray | Mooroopna | 2141511 | 295 | 296 | 0.34% | Murray | .. |
| Murray | Mooroopna | 2141512 | 374 | 376 | 0.53% | Murray | .. |
| Murray | Mooroopna | 2141513 | 518 | 523 | 0.97% | Murray | .. |
| Murray | Mooroopna | 2141514 | 183 | 178 | -2.73% | Murray | .. |
| Murray | Mooroopna | 2141515 | 282 | 292 | 3.55% | Murray | .. |
| Murray | Mooroopna | 2141516 | 362 | 358 | -1.10% | Murray | .. |
| Murray | Mooroopna | 2141517 | 477 | 498 | 4.40% | Murray | .. |
| Murray | Mooroopna | 2141518 | 98 | 102 | 4.08% | Murray | .. |
| Murray | Mooroopna | 2141519 | 389 | 419 | 7.71% | Murray | .. |
| Murray | Mooroopna | 2141520 | 176 | 179 | 1.70% | Murray | .. |
| | Mooroopna | | 5 641 | 5 695 | | | .. |
| Murray | Shepparton - North | 2141601 | 360 | 365 | 1.39% | Murray | .. |
| Murray | Shepparton - North | 2141602 | 542 | 592 | 9.23% | Murray | .. |
| Murray | Shepparton - North | 2141603 | 137 | 139 | 1.46% | Murray | .. |
| Murray | Shepparton - North | 2141604 | 276 | 278 | 0.72% | Murray | .. |
| Murray | Shepparton - North | 2141605 | 192 | 191 | -0.52% | Murray | .. |
| Murray | Shepparton - North | 2141606 | 283 | 280 | -1.06% | Murray | .. |
| Murray | Shepparton - North | 2141607 | 284 | 289 | 1.76% | Murray | .. |
| Murray | Shepparton - North | 2141608 | 350 | 346 | -1.14% | Murray | .. |
| Murray | Shepparton - North | 2141609 | 432 | 436 | 0.93% | Murray | .. |
| Murray | Shepparton - North | 2141610 | 259 | 249 | -3.86% | Murray | .. |
| Murray | Shepparton - North | 2141611 | 334 | 332 | -0.60% | Murray | .. |
| Murray | Shepparton - North | 2141612 | 203 | 206 | 1.48% | Murray | .. |
| Murray | Shepparton - North | 2141613 | - | - | 0.00% | Murray | .. |
| Murray | Shepparton - North | 2141614 | 144 | 143 | -0.69% | Murray | .. |
| Murray | Shepparton - North | 2141615 | 216 | 218 | 0.93% | Murray | .. |
| Murray | Shepparton - North | 2141616 | 277 | 274 | -1.08% | Murray | .. |
| Murray | Shepparton - North | 2141617 | 188 | 192 | 2.13% | Murray | .. |
| Murray | Shepparton - North | 2141618 | 186 | 189 | 1.61% | Murray | .. |
| Murray | Shepparton - North | 2141619 | 329 | 334 | 1.52% | Murray | .. |
| Murray | Shepparton - North | 2141620 | 287 | 285 | -0.70% | Murray | .. |
| Murray | Shepparton - North | 2141621 | 325 | 340 | 4.62% | Murray | .. |
| Murray | Shepparton - North | 2141622 | 1 010 | 1 106 | 9.50% | Murray | .. |
| Murray | Shepparton - North | 2141623 | 356 | 358 | 0.56% | Murray | .. |
| Murray | Shepparton - North | 2141624 | 192 | 198 | 3.13% | Murray | .. |
| Murray | Shepparton - North | 2141625 | 219 | 213 | -2.74% | Murray | .. |
| Murray | Shepparton - North | 2141626 | 239 | 235 | -1.67% | Murray | .. |
| Murray | Shepparton - North | 2141627 | 214 | 215 | 0.47% | Murray | .. |
| Murray | Shepparton - North | 2141628 | 256 | 254 | -0.78% | Murray | .. |
| Murray | Shepparton - North | 2141629 | 225 | 227 | 0.89% | Murray | .. |
| Murray | Shepparton - North | 2141630 | 262 | 268 | 2.29% | Murray | .. |
| Murray | Shepparton - North | 2141631 | 205 | 208 | 1.46% | Murray | .. |
| Murray | Shepparton - North | 2141632 | 390 | 387 | -0.77% | Murray | .. |
| Murray | Shepparton - North | 2141633 | 179 | 186 | 3.91% | Murray | .. |
| Murray | Shepparton - North | 2141634 | 239 | 238 | -0.42% | Murray | .. |
| Murray | Shepparton - North | 2141635 | 316 | 314 | -0.63% | Murray | .. |
| Murray | Shepparton - North | 2141636 | 320 | 332 | 3.75% | Murray | .. |
| Murray | Shepparton - North | 2141637 | 291 | 287 | -1.37% | Murray | .. |
| Murray | Shepparton - North | 2141638 | 362 | 367 | 1.38% | Murray | .. |
| Murray | Shepparton - North | 2141639 | 382 | 379 | -0.79% | Murray | .. |
| Murray | Shepparton - North | 2141640 | 166 | 165 | -0.60% | Murray | .. |
| Murray | Shepparton - North | 2141641 | 288 | 289 | 0.35% | Murray | .. |
| Murray | Shepparton - North | 2141642 | 245 | 248 | 1.22% | Murray | .. |
| Murray | Shepparton - North | 2141643 | 146 | 145 | -0.68% | Murray | .. |
| Murray | Shepparton - North | 2141644 | 248 | 250 | 0.81% | Murray | .. |
| | Shepparton - North | | 12 354 | 12 547 | | | .. |
| Murray | Shepparton - South | 2141701 | 334 | 332 | -0.60% | Murray | .. |
| Murray | Shepparton - South | 2141702 | 309 | 305 | -1.29% | Murray | .. |
| Murray | Shepparton - South | 2141703 | 277 | 276 | -0.36% | Murray | .. |

| Existing Division | SA2 Name | SA1 Code | Actual | Projected | Growth | Proposed Division | Split SA1 |
|-------------------|---------------------------|----------|--------|-----------|--------|-------------------|-----------|
| Murray | Shepparton - South | 2141704 | 269 | 269 | 0.00% | Murray | .. |
| Murray | Shepparton - South | 2141705 | 269 | 270 | 0.37% | Murray | .. |
| Murray | Shepparton - South | 2141706 | 241 | 235 | -2.49% | Murray | .. |
| Murray | Shepparton - South | 2141707 | 402 | 408 | 1.49% | Murray | .. |
| Murray | Shepparton - South | 2141708 | 819 | 955 | 16.61% | Murray | .. |
| Murray | Shepparton - South | 2141709 | 260 | 259 | -0.38% | Murray | .. |
| Murray | Shepparton - South | 2141710 | 157 | 158 | 0.64% | Murray | .. |
| Murray | Shepparton - South | 2141711 | 158 | 164 | 3.80% | Murray | .. |
| Murray | Shepparton - South | 2141712 | 480 | 494 | 2.92% | Murray | .. |
| Murray | Shepparton - South | 2141713 | 372 | 381 | 2.42% | Murray | .. |
| Murray | Shepparton - South | 2141714 | 204 | 207 | 1.47% | Murray | .. |
| Murray | Shepparton - South | 2141715 | 390 | 397 | 1.79% | Murray | .. |
| Murray | Shepparton - South | 2141716 | 275 | 273 | -0.73% | Murray | .. |
| Murray | Shepparton - South | 2141717 | 928 | 982 | 5.82% | Murray | .. |
| Murray | Shepparton - South | 2141718 | 239 | 238 | -0.42% | Murray | .. |
| Murray | Shepparton - South | 2141719 | 442 | 467 | 5.66% | Murray | .. |
| Murray | Shepparton - South | 2141720 | 418 | 417 | -0.24% | Murray | .. |
| Murray | Shepparton - South | 2141721 | 149 | 146 | -2.01% | Murray | .. |
| Murray | Shepparton - South | 2141722 | 274 | 278 | 1.46% | Murray | .. |
| Murray | Shepparton - South | 2141723 | 290 | 287 | -1.03% | Murray | .. |
| Murray | Shepparton - South | 2141724 | 174 | 177 | 1.72% | Murray | .. |
| Murray | Shepparton - South | 2141725 | 338 | 333 | -1.48% | Murray | .. |
| Murray | Shepparton - South | 2141726 | 323 | 328 | 1.55% | Murray | .. |
| Murray | Shepparton - South | 2141727 | 184 | 187 | 1.63% | Murray | .. |
| Murray | Shepparton - South | 2141728 | 174 | 173 | -0.57% | Murray | .. |
| Murray | Shepparton - South | 2141729 | 169 | 168 | -0.59% | Murray | .. |
| Murray | Shepparton - South | 2141730 | 411 | 424 | 3.16% | Murray | .. |
| Murray | Shepparton - South | 2141731 | 373 | 376 | 0.80% | Murray | .. |
| Murray | Shepparton - South | 2141732 | 343 | 336 | -2.04% | Murray | .. |
| Murray | Shepparton - South | 2141733 | 157 | 163 | 3.82% | Murray | .. |
| Murray | Shepparton - South | 2141734 | 155 | 167 | 7.74% | Murray | .. |
| Murray | Shepparton - South | 2141735 | 411 | 454 | 10.46% | Murray | .. |
| Murray | Shepparton - South | 2141736 | 332 | 339 | 2.11% | Murray | .. |
| Murray | Shepparton - South | 2141737 | 174 | 174 | 0.00% | Murray | .. |
| Murray | Shepparton - South | 2141738 | 195 | 194 | -0.51% | Murray | .. |
| Murray | Shepparton - South | 2141739 | 170 | 168 | -1.18% | Murray | .. |
| Murray | Shepparton - South | 2141740 | 226 | 229 | 1.33% | Murray | .. |
| Murray | Shepparton - South | 2141741 | 222 | 232 | 4.50% | Murray | .. |
| Murray | Shepparton - South | 2141742 | 226 | 230 | 1.77% | Murray | .. |
| Murray | Shepparton - South | 2141743 | 298 | 301 | 1.01% | Murray | .. |
| Murray | Shepparton - South | 2141744 | 328 | 326 | -0.61% | Murray | .. |
| Murray | Shepparton - South | 2141745 | 296 | 295 | -0.34% | Murray | .. |
| Murray | Shepparton - South | 2141746 | 172 | 171 | -0.58% | Murray | .. |
| Murray | Shepparton - South | 2141747 | 268 | 267 | -0.37% | Murray | .. |
| Murray | Shepparton - South | 2141748 | 248 | 250 | 0.81% | Murray | .. |
| Murray | Shepparton - South | 2141749 | 307 | 304 | -0.98% | Murray | .. |
| Murray | Shepparton - South | 2141750 | 388 | 388 | 0.00% | Murray | .. |
| Murray | Shepparton - South | 2141751 | 287 | 295 | 2.79% | Murray | .. |
| | Shepparton - South | | 15 305 | 15 647 | | | .. |
| Murray | Shepparton Region - East | 2141801 | 176 | 175 | -0.57% | Murray | .. |
| Murray | Shepparton Region - East | 2141802 | 196 | 195 | -0.51% | Murray | .. |
| Murray | Shepparton Region - East | 2141803 | 301 | 301 | 0.00% | Murray | .. |
| Murray | Shepparton Region - East | 2141804 | 113 | 110 | -2.65% | Murray | .. |
| Murray | Shepparton Region - East | 2141805 | 336 | 333 | -0.89% | Murray | .. |
| Murray | Shepparton Region - East | 2141806 | 220 | 218 | -0.91% | Murray | .. |
| Murray | Shepparton Region - East | 2141807 | 186 | 184 | -1.08% | Murray | .. |
| Murray | Shepparton Region - East | 2141808 | 187 | 183 | -2.14% | Murray | .. |
| Murray | Shepparton Region - East | 2141809 | 367 | 368 | 0.27% | Murray | .. |
| Murray | Shepparton Region - East | 2141810 | 181 | 184 | 1.66% | Murray | .. |

| Existing Division | SA2 Name | SA1 Code | Actual | Projected | Growth | Proposed Division | Split SA1 |
|--------------------|---------------------------------|----------|--------|-----------|--------|-------------------|-----------|
| Murray | Shepparton Region - East | 2141811 | 174 | 172 | -1.15% | Murray | .. |
| Murray | Shepparton Region - East | 2141812 | 182 | 181 | -0.55% | Murray | .. |
| Murray | Shepparton Region - East | 2141813 | 217 | 221 | 1.84% | Murray | .. |
| | Shepparton Region - East | | 2 836 | 2 825 | | | .. |
| Murray | Shepparton Region - West | 2141901 | 131 | 130 | -0.76% | Murray | .. |
| Murray | Shepparton Region - West | 2141902 | 141 | 143 | 1.42% | Murray | .. |
| Murray | Shepparton Region - West | 2141903 | 230 | 225 | -2.17% | Murray | .. |
| Murray | Shepparton Region - West | 2141904 | 303 | 298 | -1.65% | Murray | .. |
| Murray | Shepparton Region - West | 2141905 | 203 | 202 | -0.49% | Murray | .. |
| Murray | Shepparton Region - West | 2141906 | 325 | 329 | 1.23% | Murray | .. |
| Murray | Shepparton Region - West | 2141907 | 352 | 353 | 0.28% | Murray | .. |
| Murray | Shepparton Region - West | 2141908 | 234 | 232 | -0.85% | Murray | .. |
| Murray | Shepparton Region - West | 2141909 | 215 | 215 | 0.00% | Murray | .. |
| Murray | Shepparton Region - West | 2141910 | 361 | 361 | 0.00% | Murray | .. |
| Murray | Shepparton Region - West | 2141911 | 173 | 177 | 2.31% | Murray | .. |
| Murray | Shepparton Region - West | 2141912 | 244 | 246 | 0.82% | Murray | .. |
| Murray | Shepparton Region - West | 2141913 | 196 | 198 | 1.02% | Murray | .. |
| Murray | Shepparton Region - West | 2141914 | 320 | 319 | -0.31% | Murray | .. |
| Murray | Shepparton Region - West | 2141915 | 137 | 138 | 0.73% | Murray | .. |
| Murray | Shepparton Region - West | 2141916 | 260 | 266 | 2.31% | Murray | .. |
| Murray | Shepparton Region - West | 2141917 | 185 | 185 | 0.00% | Murray | .. |
| Murray | Shepparton Region - West | 2141918 | 223 | 224 | 0.45% | Murray | .. |
| Murray | Shepparton Region - West | 2141919 | 327 | 331 | 1.22% | Murray | .. |
| Murray | Shepparton Region - West | 2141920 | 269 | 277 | 2.97% | Murray | .. |
| Murray | Shepparton Region - West | 2141921 | 222 | 225 | 1.35% | Murray | .. |
| Murray | Shepparton Region - West | 2141922 | 237 | 234 | -1.27% | Murray | .. |
| Murray | Shepparton Region - West | 2141923 | 150 | 151 | 0.67% | Murray | .. |
| Murray | Shepparton Region - West | 2141924 | 206 | 210 | 1.94% | Murray | .. |
| Murray | Shepparton Region - West | 2141925 | 180 | 183 | 1.67% | Murray | .. |
| Murray | Shepparton Region - West | 2141926 | 337 | 328 | -2.67% | Murray | .. |
| Murray | Shepparton Region - West | 2141927 | 510 | 527 | 3.33% | Murray | .. |
| Murray | Shepparton Region - West | 2141928 | 135 | 135 | 0.00% | Murray | .. |
| Murray | Shepparton Region - West | 2141929 | 316 | 314 | -0.63% | Murray | .. |
| | Shepparton Region - West | | 7 122 | 7 156 | | | .. |
| From Murray | | | 97 828 | 98 819 | | | .. |
| Indi | Moira | 2141201 | 141 | 142 | 0.71% | Murray | .. |
| Indi | Moira | 2141202 | 279 | 273 | -2.15% | Murray | .. |
| Indi | Moira | 2141203 | 245 | 243 | -0.82% | Murray | .. |
| Indi | Moira | 2141204 | 38 | 38 | 0.00% | Murray | .. |
| Indi | Moira | 2141206 | 176 | 176 | 0.00% | Murray | .. |
| | Moira | | 879 | 872 | | | .. |
| From Indi | | | 879 | 872 | | | .. |
| McEwen | Nagambie | 2105803 | 19 | 20 | 5.26% | Murray | .. |
| McEwen | Nagambie | 2105811 | 11 | 11 | 0.00% | Murray | .. |
| | Nagambie | | 30 | 31 | | | .. |
| McEwen | Seymour | 2105901 | 324 | 326 | 0.62% | Murray | .. |
| McEwen | Seymour | 2105902 | 272 | 272 | 0.00% | Murray | .. |
| McEwen | Seymour | 2105903 | 259 | 261 | 0.77% | Murray | .. |
| McEwen | Seymour | 2105904 | 165 | 171 | 3.64% | Murray | .. |
| McEwen | Seymour | 2105905 | 211 | 209 | -0.95% | Murray | .. |
| McEwen | Seymour | 2105906 | 456 | 462 | 1.32% | Murray | .. |
| McEwen | Seymour | 2105907 | 279 | 288 | 3.23% | Murray | .. |
| McEwen | Seymour | 2105908 | 97 | 103 | 6.19% | Murray | .. |
| McEwen | Seymour | 2105909 | 329 | 324 | -1.52% | Murray | .. |
| McEwen | Seymour | 2105910 | 248 | 246 | -0.81% | Murray | .. |
| McEwen | Seymour | 2105911 | 305 | 302 | -0.98% | Murray | .. |
| McEwen | Seymour | 2105912 | 310 | 319 | 2.90% | Murray | .. |
| McEwen | Seymour | 2105913 | 248 | 251 | 1.21% | Murray | .. |
| McEwen | Seymour | 2105914 | 353 | 348 | -1.42% | Murray | .. |

Murray

| Existing Division | SA2 Name | SA1 Code | Actual | Projected | Growth | Proposed Division | Split SA1 |
|---------------------|-----------------------|----------|---------|-----------|--------|-------------------|-----------|
| McEwen | Seymour | 2105915 | 445 | 440 | -1.12% | Murray | .. |
| McEwen | Seymour | 2105916 | 216 | 207 | -4.17% | Murray | .. |
| McEwen | Seymour | 2105917 | 277 | 281 | 1.44% | Murray | .. |
| | Seymour | | 4 794 | 4 810 | | | .. |
| McEwen | Seymour Region | 2106001 | 215 | 219 | 1.86% | Murray | SPLIT |
| McEwen | Seymour Region | 2106002 | 324 | 330 | 1.85% | Murray | .. |
| McEwen | Seymour Region | 2106003 | 161 | 164 | 1.86% | Murray | .. |
| McEwen | Seymour Region | 2106004 | 55 | 55 | 0.00% | Murray | .. |
| McEwen | Seymour Region | 2106005 | 377 | 383 | 1.59% | Murray | SPLIT |
| McEwen | Seymour Region | 2106006 | 267 | 270 | 1.12% | Murray | .. |
| McEwen | Seymour Region | 2106007 | 293 | 293 | 0.00% | Murray | .. |
| McEwen | Seymour Region | 2106008 | 298 | 302 | 1.34% | Murray | .. |
| McEwen | Seymour Region | 2106009 | 235 | 241 | 2.55% | Murray | .. |
| McEwen | Seymour Region | 2106010 | 229 | 231 | 0.87% | Murray | SPLIT |
| McEwen | Seymour Region | 2106011 | 439 | 442 | 0.68% | Murray | .. |
| | Seymour Region | | 2 893 | 2 930 | | | .. |
| McEwen | Yea | 2106202 | 23 | 23 | 0.00% | Murray | .. |
| | Yea | | 23 | 23 | | | .. |
| From McEwen | | | 7 740 | 7 794 | | | .. |
| Murray Total | | | 106 447 | 107 485 | | | .. |

| Existing Division | SA2 Name | SA1 Code | Actual | Projected | Growth | Proposed Division | Split SA1 |
|-------------------|------------------------------------|----------|--------------|--------------|--------|-------------------|-----------|
| Scullin | Hurstbridge | 2121001 | 233 | 248 | 6.44% | Scullin | .. |
| Scullin | Hurstbridge | 2121002 | 341 | 346 | 1.47% | Scullin | .. |
| Scullin | Hurstbridge | 2121003 | 177 | 185 | 4.52% | Scullin | .. |
| Scullin | Hurstbridge | 2121004 | 327 | 338 | 3.36% | Scullin | .. |
| Scullin | Hurstbridge | 2121005 | 181 | 187 | 3.31% | Scullin | .. |
| Scullin | Hurstbridge | 2121006 | 335 | 333 | -0.60% | Scullin | .. |
| Scullin | Hurstbridge | 2121007 | 179 | 187 | 4.47% | Scullin | .. |
| Scullin | Hurstbridge | 2121008 | 266 | 266 | 0.00% | Scullin | .. |
| Scullin | Hurstbridge | 2121009 | 239 | 242 | 1.26% | Scullin | .. |
| Scullin | Hurstbridge | 2121010 | 339 | 340 | 0.29% | Scullin | .. |
| | Hurstbridge | | 2 617 | 2 672 | | | .. |
| Scullin | Panton Hill - St Andrews | 2121216 | 7 | 7 | 0.00% | Scullin | .. |
| | Panton Hill - St Andrews | | 7 | 7 | | | .. |
| Scullin | Plenty - Yarrambat | 2121301 | 431 | 430 | -0.23% | Scullin | .. |
| Scullin | Plenty - Yarrambat | 2121302 | 304 | 326 | 7.24% | Scullin | .. |
| Scullin | Plenty - Yarrambat | 2121303 | 189 | 189 | 0.00% | Scullin | .. |
| Scullin | Plenty - Yarrambat | 2121304 | 374 | 377 | 0.80% | Scullin | .. |
| Scullin | Plenty - Yarrambat | 2121305 | 417 | 414 | -0.72% | Scullin | .. |
| Scullin | Plenty - Yarrambat | 2121306 | 186 | 194 | 4.30% | Scullin | .. |
| Scullin | Plenty - Yarrambat | 2121307 | 222 | 215 | -3.15% | Scullin | .. |
| Scullin | Plenty - Yarrambat | 2121308 | 314 | 307 | -2.23% | Scullin | .. |
| Scullin | Plenty - Yarrambat | 2121309 | 259 | 259 | 0.00% | Scullin | .. |
| Scullin | Plenty - Yarrambat | 2121310 | 170 | 165 | -2.94% | Scullin | .. |
| Scullin | Plenty - Yarrambat | 2121311 | 683 | 715 | 4.69% | Scullin | .. |
| Scullin | Plenty - Yarrambat | 2121312 | 156 | 155 | -0.64% | Scullin | .. |
| Scullin | Plenty - Yarrambat | 2121313 | 340 | 358 | 5.29% | Scullin | .. |
| Scullin | Plenty - Yarrambat | 2121314 | 244 | 243 | -0.41% | Scullin | .. |
| Scullin | Plenty - Yarrambat | 2121315 | 302 | 299 | -0.99% | Scullin | .. |
| Scullin | Plenty - Yarrambat | 2121316 | 250 | 245 | -2.00% | Scullin | .. |
| Scullin | Plenty - Yarrambat | 2121317 | 216 | 215 | -0.46% | Scullin | .. |
| Scullin | Plenty - Yarrambat | 2121318 | 487 | 534 | 9.65% | Scullin | .. |
| Scullin | Plenty - Yarrambat | 2121319 | 198 | 194 | -2.02% | Scullin | .. |
| Scullin | Plenty - Yarrambat | 2121320 | 188 | 194 | 3.19% | Scullin | .. |
| Scullin | Plenty - Yarrambat | 2121321 | 160 | 164 | 2.50% | Scullin | .. |
| Scullin | Plenty - Yarrambat | 2121322 | 151 | 154 | 1.99% | Scullin | .. |
| Scullin | Plenty - Yarrambat | 2121323 | 272 | 275 | 1.10% | Scullin | .. |
| Scullin | Plenty - Yarrambat | 2121324 | 218 | 225 | 3.21% | Scullin | .. |
| Scullin | Plenty - Yarrambat | 2121325 | 261 | 282 | 8.05% | Scullin | .. |
| | Plenty - Yarrambat | | 6 992 | 7 128 | | | .. |
| Scullin | Research - North Warrandyte | 2121416 | 3 | 3 | 0.00% | Scullin | .. |
| | Research - North Warrandyte | | 3 | 3 | | | .. |
| Scullin | Wattle Glen - Diamond Creek | 2121501 | 192 | 192 | 0.00% | Scullin | .. |
| Scullin | Wattle Glen - Diamond Creek | 2121502 | 332 | 335 | 0.90% | Scullin | .. |
| Scullin | Wattle Glen - Diamond Creek | 2121503 | 251 | 252 | 0.40% | Scullin | .. |
| Scullin | Wattle Glen - Diamond Creek | 2121504 | 197 | 198 | 0.51% | Scullin | .. |
| Scullin | Wattle Glen - Diamond Creek | 2121505 | 299 | 310 | 3.68% | Scullin | .. |
| Scullin | Wattle Glen - Diamond Creek | 2121506 | 1 | 1 | 0.00% | Scullin | .. |
| Scullin | Wattle Glen - Diamond Creek | 2121507 | 367 | 362 | -1.36% | Scullin | .. |
| Scullin | Wattle Glen - Diamond Creek | 2121508 | 221 | 223 | 0.90% | Scullin | .. |
| Scullin | Wattle Glen - Diamond Creek | 2121509 | 427 | 433 | 1.41% | Scullin | .. |
| Scullin | Wattle Glen - Diamond Creek | 2121510 | 157 | 158 | 0.64% | Scullin | .. |
| Scullin | Wattle Glen - Diamond Creek | 2121511 | 325 | 327 | 0.62% | Scullin | .. |
| Scullin | Wattle Glen - Diamond Creek | 2121512 | 501 | 506 | 1.00% | Scullin | .. |
| Scullin | Wattle Glen - Diamond Creek | 2121513 | 352 | 349 | -0.85% | Scullin | .. |
| Scullin | Wattle Glen - Diamond Creek | 2121514 | 299 | 303 | 1.34% | Scullin | .. |
| Scullin | Wattle Glen - Diamond Creek | 2121515 | 389 | 421 | 8.23% | Scullin | .. |
| Scullin | Wattle Glen - Diamond Creek | 2121516 | 196 | 194 | -1.02% | Scullin | .. |
| Scullin | Wattle Glen - Diamond Creek | 2121517 | 435 | 433 | -0.46% | Scullin | .. |
| Scullin | Wattle Glen - Diamond Creek | 2121518 | 346 | 353 | 2.02% | Scullin | .. |

Scullin

| Existing Division | SA2 Name | SA1 Code | Actual | Projected | Growth | Proposed Division | Split SA1 |
|-------------------|------------------------------------|----------|--------|-----------|--------|-------------------|-----------|
| Scullin | Wattle Glen - Diamond Creek | 2121519 | 345 | 355 | 2.90% | Scullin | .. |
| Scullin | Wattle Glen - Diamond Creek | 2121520 | 340 | 339 | -0.29% | Scullin | .. |
| Scullin | Wattle Glen - Diamond Creek | 2121521 | 365 | 369 | 1.10% | Scullin | .. |
| Scullin | Wattle Glen - Diamond Creek | 2121522 | 492 | 509 | 3.46% | Scullin | .. |
| Scullin | Wattle Glen - Diamond Creek | 2121523 | 385 | 388 | 0.78% | Scullin | .. |
| Scullin | Wattle Glen - Diamond Creek | 2121524 | 265 | 269 | 1.51% | Scullin | .. |
| Scullin | Wattle Glen - Diamond Creek | 2121525 | 493 | 508 | 3.04% | Scullin | .. |
| Scullin | Wattle Glen - Diamond Creek | 2121526 | 228 | 224 | -1.75% | Scullin | .. |
| Scullin | Wattle Glen - Diamond Creek | 2121527 | 242 | 246 | 1.65% | Scullin | .. |
| Scullin | Wattle Glen - Diamond Creek | 2121528 | 150 | 147 | -2.00% | Scullin | .. |
| Scullin | Wattle Glen - Diamond Creek | 2121529 | 305 | 306 | 0.33% | Scullin | .. |
| Scullin | Wattle Glen - Diamond Creek | 2121530 | 396 | 433 | 9.34% | Scullin | .. |
| Scullin | Wattle Glen - Diamond Creek | 2121531 | 264 | 266 | 0.76% | Scullin | .. |
| Scullin | Wattle Glen - Diamond Creek | 2121532 | 318 | 332 | 4.40% | Scullin | .. |
| Scullin | Wattle Glen - Diamond Creek | 2121533 | 185 | 185 | 0.00% | Scullin | .. |
| Scullin | Wattle Glen - Diamond Creek | 2121534 | 161 | 159 | -1.24% | Scullin | .. |
| | Wattle Glen - Diamond Creek | | 10 221 | 10 385 | | | .. |
| Scullin | Epping | 2121801 | 4 376 | 5 831 | 33.25% | Scullin | .. |
| Scullin | Epping | 2121802 | 395 | 420 | 6.33% | Scullin | .. |
| Scullin | Epping | 2121803 | 166 | 164 | -1.20% | Scullin | .. |
| Scullin | Epping | 2121804 | 352 | 366 | 3.98% | Scullin | .. |
| Scullin | Epping | 2121806 | 253 | 252 | -0.40% | Scullin | .. |
| Scullin | Epping | 2121807 | 239 | 243 | 1.67% | Scullin | .. |
| Scullin | Epping | 2121808 | 127 | 131 | 3.15% | Scullin | .. |
| Scullin | Epping | 2121809 | 184 | 187 | 1.63% | Scullin | .. |
| Scullin | Epping | 2121810 | 362 | 378 | 4.42% | Scullin | .. |
| Scullin | Epping | 2121811 | 360 | 359 | -0.28% | Scullin | .. |
| Scullin | Epping | 2121812 | 334 | 348 | 4.19% | Scullin | .. |
| Scullin | Epping | 2121813 | 449 | 449 | 0.00% | Scullin | .. |
| Scullin | Epping | 2121814 | 309 | 378 | 22.33% | Scullin | .. |
| Scullin | Epping | 2121815 | 511 | 538 | 5.28% | Scullin | .. |
| Scullin | Epping | 2121816 | 411 | 434 | 5.60% | Scullin | .. |
| Scullin | Epping | 2121817 | 384 | 390 | 1.56% | Scullin | .. |
| Scullin | Epping | 2121818 | 232 | 245 | 5.60% | Scullin | .. |
| Scullin | Epping | 2121819 | 342 | 340 | -0.58% | Scullin | .. |
| Scullin | Epping | 2121820 | 150 | 154 | 2.67% | Scullin | .. |
| Scullin | Epping | 2121821 | 355 | 360 | 1.41% | Scullin | .. |
| Scullin | Epping | 2121822 | 315 | 318 | 0.95% | Scullin | .. |
| Scullin | Epping | 2121825 | 380 | 386 | 1.58% | Scullin | .. |
| Scullin | Epping | 2121826 | 112 | 110 | -1.79% | Scullin | .. |
| Scullin | Epping | 2121827 | 246 | 328 | 33.33% | Scullin | .. |
| Scullin | Epping | 2121828 | 211 | 211 | 0.00% | Scullin | .. |
| Scullin | Epping | 2121834 | 242 | 249 | 2.89% | Scullin | .. |
| Scullin | Epping | 2121835 | 242 | 242 | 0.00% | Scullin | .. |
| Scullin | Epping | 2121836 | 203 | 204 | 0.49% | Scullin | .. |
| Scullin | Epping | 2121837 | 314 | 303 | -3.50% | Scullin | .. |
| Scullin | Epping | 2121838 | 432 | 429 | -0.69% | Scullin | .. |
| Scullin | Epping | 2121839 | 128 | 127 | -0.78% | Scullin | .. |
| Scullin | Epping | 2121840 | 222 | 232 | 4.50% | Scullin | .. |
| Scullin | Epping | 2121841 | 384 | 386 | 0.52% | Scullin | .. |
| Scullin | Epping | 2121842 | 280 | 286 | 2.14% | Scullin | .. |
| Scullin | Epping | 2121843 | 330 | 329 | -0.30% | Scullin | .. |
| Scullin | Epping | 2121844 | 236 | 242 | 2.54% | Scullin | .. |
| Scullin | Epping | 2121845 | 364 | 377 | 3.57% | Scullin | .. |
| Scullin | Epping | 2121846 | 249 | 248 | -0.40% | Scullin | .. |
| Scullin | Epping | 2121847 | 149 | 146 | -2.01% | Scullin | .. |
| Scullin | Epping | 2121848 | 297 | 343 | 15.49% | Scullin | .. |
| Scullin | Epping | 2121849 | 221 | 229 | 3.62% | Scullin | .. |
| Scullin | Epping | 2121850 | 165 | 165 | 0.00% | Scullin | .. |

Scullin

| Existing Division | SA2 Name | SA1 Code | Actual | Projected | Growth | Proposed Division | Split SA1 |
|-------------------|-------------------|----------|--------|-----------|--------|-------------------|-----------|
| Scullin | Epping | 2121851 | 253 | 263 | 3.95% | Scullin | .. |
| Scullin | Epping | 2121852 | 767 | 967 | 26.08% | Scullin | .. |
| Scullin | Epping | 2121853 | 642 | 770 | 19.94% | Scullin | .. |
| Scullin | Epping | 2121854 | 378 | 461 | 21.96% | Scullin | .. |
| Scullin | Epping | 2121855 | 410 | 446 | 8.78% | Scullin | .. |
| Scullin | Epping | 2121856 | 316 | 339 | 7.28% | Scullin | .. |
| Scullin | Epping | 2121857 | 237 | 235 | -0.84% | Scullin | .. |
| Scullin | Epping | 2121858 | 148 | 148 | 0.00% | Scullin | .. |
| Scullin | Epping | 2121859 | 241 | 239 | -0.83% | Scullin | .. |
| Scullin | Epping | 2121860 | 195 | 195 | 0.00% | Scullin | .. |
| Scullin | Epping | 2121861 | 1 289 | 1 675 | 29.95% | Scullin | .. |
| Scullin | Epping | 2121865 | 171 | 169 | -1.17% | Scullin | .. |
| Scullin | Epping | 2121866 | 220 | 219 | -0.45% | Scullin | .. |
| Scullin | Epping | 2121867 | 289 | 288 | -0.35% | Scullin | .. |
| Scullin | Epping | 2121870 | 485 | 511 | 5.36% | Scullin | .. |
| Scullin | Epping | 2121871 | 530 | 602 | 13.58% | Scullin | .. |
| | Epping | | 22 584 | 25 384 | | | .. |
| Scullin | Mill Park - North | 2122001 | 202 | 201 | -0.50% | Scullin | .. |
| Scullin | Mill Park - North | 2122002 | - | - | 0.00% | Scullin | .. |
| Scullin | Mill Park - North | 2122003 | 355 | 354 | -0.28% | Scullin | .. |
| Scullin | Mill Park - North | 2122004 | 401 | 410 | 2.24% | Scullin | .. |
| Scullin | Mill Park - North | 2122005 | 318 | 320 | 0.63% | Scullin | .. |
| Scullin | Mill Park - North | 2122006 | 362 | 368 | 1.66% | Scullin | .. |
| Scullin | Mill Park - North | 2122007 | 344 | 348 | 1.16% | Scullin | .. |
| Scullin | Mill Park - North | 2122008 | 195 | 191 | -2.05% | Scullin | .. |
| Scullin | Mill Park - North | 2122009 | 268 | 267 | -0.37% | Scullin | .. |
| Scullin | Mill Park - North | 2122010 | 288 | 295 | 2.43% | Scullin | .. |
| Scullin | Mill Park - North | 2122011 | 303 | 300 | -0.99% | Scullin | .. |
| Scullin | Mill Park - North | 2122012 | 273 | 276 | 1.10% | Scullin | .. |
| Scullin | Mill Park - North | 2122013 | 291 | 290 | -0.34% | Scullin | .. |
| Scullin | Mill Park - North | 2122014 | 237 | 235 | -0.84% | Scullin | .. |
| Scullin | Mill Park - North | 2122015 | 284 | 282 | -0.70% | Scullin | .. |
| Scullin | Mill Park - North | 2122016 | 364 | 359 | -1.37% | Scullin | .. |
| Scullin | Mill Park - North | 2122017 | 196 | 198 | 1.02% | Scullin | .. |
| Scullin | Mill Park - North | 2122018 | 273 | 276 | 1.10% | Scullin | .. |
| Scullin | Mill Park - North | 2122019 | 308 | 315 | 2.27% | Scullin | .. |
| Scullin | Mill Park - North | 2122020 | 219 | 223 | 1.83% | Scullin | .. |
| Scullin | Mill Park - North | 2122021 | 327 | 328 | 0.31% | Scullin | .. |
| Scullin | Mill Park - North | 2122022 | 342 | 340 | -0.58% | Scullin | .. |
| Scullin | Mill Park - North | 2122023 | 314 | 321 | 2.23% | Scullin | .. |
| Scullin | Mill Park - North | 2122024 | 370 | 379 | 2.43% | Scullin | .. |
| Scullin | Mill Park - North | 2122025 | 142 | 148 | 4.23% | Scullin | .. |
| Scullin | Mill Park - North | 2122026 | 320 | 319 | -0.31% | Scullin | .. |
| Scullin | Mill Park - North | 2122027 | 218 | 214 | -1.83% | Scullin | .. |
| Scullin | Mill Park - North | 2122028 | 428 | 445 | 3.97% | Scullin | .. |
| Scullin | Mill Park - North | 2122029 | 342 | 342 | 0.00% | Scullin | .. |
| Scullin | Mill Park - North | 2122030 | 279 | 281 | 0.72% | Scullin | .. |
| Scullin | Mill Park - North | 2122031 | 173 | 174 | 0.58% | Scullin | .. |
| Scullin | Mill Park - North | 2122032 | 266 | 266 | 0.00% | Scullin | .. |
| Scullin | Mill Park - North | 2122033 | 376 | 386 | 2.66% | Scullin | .. |
| Scullin | Mill Park - North | 2122034 | 226 | 227 | 0.44% | Scullin | .. |
| Scullin | Mill Park - North | 2122035 | 337 | 344 | 2.08% | Scullin | .. |
| Scullin | Mill Park - North | 2122036 | 226 | 226 | 0.00% | Scullin | .. |
| Scullin | Mill Park - North | 2122037 | 548 | 584 | 6.57% | Scullin | .. |
| Scullin | Mill Park - North | 2122038 | 318 | 322 | 1.26% | Scullin | .. |
| Scullin | Mill Park - North | 2122039 | 190 | 189 | -0.53% | Scullin | .. |
| Scullin | Mill Park - North | 2122040 | 153 | 152 | -0.65% | Scullin | .. |
| Scullin | Mill Park - North | 2122041 | 231 | 226 | -2.16% | Scullin | .. |
| Scullin | Mill Park - North | 2122042 | 293 | 302 | 3.07% | Scullin | .. |

| Existing Division | SA2 Name | SA1 Code | Actual | Projected | Growth | Proposed Division | Split SA1 |
|---------------------|---------------------------------|----------|---------------|---------------|--------|-------------------|-----------|
| Scullin | Mill Park - North | 2122043 | 218 | 212 | -2.75% | Scullin | .. |
| Scullin | Mill Park - North | 2122044 | 280 | 283 | 1.07% | Scullin | .. |
| Scullin | Mill Park - North | 2122045 | 286 | 293 | 2.45% | Scullin | .. |
| Scullin | Mill Park - North | 2122046 | 224 | 224 | 0.00% | Scullin | .. |
| | Mill Park - North | | 12 908 | 13 035 | | | .. |
| Scullin | Mill Park - South | 2122102 | 296 | 299 | 1.01% | Scullin | .. |
| Scullin | Mill Park - South | 2122103 | 304 | 306 | 0.66% | Scullin | .. |
| Scullin | Mill Park - South | 2122104 | 411 | 411 | 0.00% | Scullin | .. |
| Scullin | Mill Park - South | 2122105 | 359 | 358 | -0.28% | Scullin | .. |
| | Mill Park - South | | 1 370 | 1 374 | | | .. |
| Scullin | South Morang | 2122201 | 210 | 219 | 4.29% | Scullin | .. |
| Scullin | South Morang | 2122204 | 1 | 1 | 0.00% | Scullin | .. |
| Scullin | South Morang | 2122207 | 306 | 340 | 11.11% | Scullin | .. |
| Scullin | South Morang | 2122219 | 232 | 232 | 0.00% | Scullin | .. |
| Scullin | South Morang | 2122220 | 266 | 267 | 0.38% | Scullin | .. |
| Scullin | South Morang | 2122221 | 248 | 272 | 9.68% | Scullin | .. |
| Scullin | South Morang | 2122222 | 1 537 | 1 598 | 3.97% | Scullin | .. |
| Scullin | South Morang | 2122223 | 273 | 272 | -0.37% | Scullin | .. |
| Scullin | South Morang | 2122224 | 93 | 98 | 5.38% | Scullin | .. |
| Scullin | South Morang | 2122225 | 309 | 322 | 4.21% | Scullin | .. |
| Scullin | South Morang | 2122226 | 218 | 228 | 4.59% | Scullin | .. |
| Scullin | South Morang | 2122228 | 279 | 286 | 2.51% | Scullin | .. |
| Scullin | South Morang | 2122229 | 225 | 228 | 1.33% | Scullin | .. |
| Scullin | South Morang | 2122230 | 260 | 270 | 3.85% | Scullin | .. |
| Scullin | South Morang | 2122240 | 292 | 300 | 2.74% | Scullin | .. |
| Scullin | South Morang | 2122241 | 281 | 281 | 0.00% | Scullin | .. |
| Scullin | South Morang | 2122242 | 11 | 14 | 27.27% | Scullin | .. |
| Scullin | South Morang | 2122243 | 120 | 129 | 7.50% | Scullin | .. |
| Scullin | South Morang | 2122248 | 72 | 84 | 16.67% | Scullin | .. |
| Scullin | South Morang | 2122250 | 439 | 469 | 6.83% | Scullin | .. |
| Scullin | South Morang | 2122252 | 472 | 500 | 5.93% | Scullin | .. |
| Scullin | South Morang | 2122253 | 546 | 559 | 2.38% | Scullin | .. |
| | South Morang | | 6 690 | 6 969 | | | .. |
| From Scullin | | | 63 392 | 66 957 | | | .. |
| McEwen | Hurstbridge | 2121008 | 12 | 12 | 0.00% | Scullin | .. |
| | Hurstbridge | | 12 | 12 | | | .. |
| McEwen | Kinglake | 2121107 | 1 | 1 | 0.00% | Scullin | .. |
| | Kinglake | | 1 | 1 | | | .. |
| McEwen | Panton Hill - St Andrews | 2121201 | 303 | 310 | 2.31% | Scullin | .. |
| McEwen | Panton Hill - St Andrews | 2121203 | 157 | 158 | 0.64% | Scullin | .. |
| McEwen | Panton Hill - St Andrews | 2121204 | 309 | 309 | 0.00% | Scullin | .. |
| McEwen | Panton Hill - St Andrews | 2121205 | 176 | 179 | 1.70% | Scullin | .. |
| McEwen | Panton Hill - St Andrews | 2121206 | 227 | 237 | 4.41% | Scullin | .. |
| McEwen | Panton Hill - St Andrews | 2121207 | 198 | 215 | 8.59% | Scullin | .. |
| McEwen | Panton Hill - St Andrews | 2121208 | 117 | 122 | 4.27% | Scullin | .. |
| McEwen | Panton Hill - St Andrews | 2121209 | - | - | 0.00% | Scullin | .. |
| McEwen | Panton Hill - St Andrews | 2121210 | - | - | 0.00% | Scullin | .. |
| McEwen | Panton Hill - St Andrews | 2121211 | 290 | 295 | 1.72% | Scullin | .. |
| McEwen | Panton Hill - St Andrews | 2121212 | 243 | 240 | -1.23% | Scullin | .. |
| McEwen | Panton Hill - St Andrews | 2121214 | 288 | 298 | 3.47% | Scullin | .. |
| McEwen | Panton Hill - St Andrews | 2121215 | 316 | 331 | 4.75% | Scullin | .. |
| McEwen | Panton Hill - St Andrews | 2121216 | 220 | 222 | 0.91% | Scullin | .. |
| McEwen | Panton Hill - St Andrews | 2121217 | 215 | 215 | 0.00% | Scullin | .. |
| McEwen | Panton Hill - St Andrews | 2121218 | 172 | 169 | -1.74% | Scullin | .. |
| McEwen | Panton Hill - St Andrews | 2121219 | 112 | 109 | -2.68% | Scullin | .. |
| McEwen | Panton Hill - St Andrews | 2121220 | 155 | 158 | 1.94% | Scullin | .. |
| | Panton Hill - St Andrews | | 3 498 | 3 567 | | | .. |
| McEwen | South Morang | 2122202 | 989 | 1 111 | 12.34% | Scullin | .. |
| McEwen | South Morang | 2122203 | 908 | 1 043 | 14.87% | Scullin | .. |

| Existing Division | SA2 Name | SA1 Code | Actual | Projected | Growth | Proposed Division | Split SA1 |
|-------------------|---------------------|----------|--------|-----------|--------|-------------------|-----------|
| McEwen | South Morang | 2122205 | 369 | 386 | 4.61% | Scullin | .. |
| McEwen | South Morang | 2122206 | 452 | 460 | 1.77% | Scullin | .. |
| McEwen | South Morang | 2122207 | 904 | 1 005 | 11.17% | Scullin | .. |
| McEwen | South Morang | 2122208 | 436 | 448 | 2.75% | Scullin | .. |
| McEwen | South Morang | 2122209 | 566 | 612 | 8.13% | Scullin | .. |
| McEwen | South Morang | 2122210 | 536 | 550 | 2.61% | Scullin | .. |
| McEwen | South Morang | 2122211 | 2 689 | 3 451 | 28.34% | Scullin | .. |
| McEwen | South Morang | 2122212 | 440 | 454 | 3.18% | Scullin | .. |
| McEwen | South Morang | 2122213 | 2 199 | 2 543 | 15.64% | Scullin | .. |
| McEwen | South Morang | 2122214 | 381 | 386 | 1.31% | Scullin | .. |
| McEwen | South Morang | 2122215 | 185 | 188 | 1.62% | Scullin | .. |
| McEwen | South Morang | 2122216 | 279 | 271 | -2.87% | Scullin | .. |
| McEwen | South Morang | 2122217 | 259 | 265 | 2.32% | Scullin | .. |
| McEwen | South Morang | 2122218 | - | - | 0.00% | Scullin | .. |
| McEwen | South Morang | 2122222 | 5 | 5 | 0.00% | Scullin | .. |
| McEwen | South Morang | 2122224 | 295 | 310 | 5.08% | Scullin | .. |
| McEwen | South Morang | 2122227 | 214 | 212 | -0.93% | Scullin | .. |
| McEwen | South Morang | 2122231 | 403 | 422 | 4.71% | Scullin | .. |
| McEwen | South Morang | 2122232 | 553 | 550 | -0.54% | Scullin | .. |
| McEwen | South Morang | 2122233 | 404 | 412 | 1.98% | Scullin | .. |
| McEwen | South Morang | 2122234 | 309 | 302 | -2.27% | Scullin | .. |
| McEwen | South Morang | 2122235 | 462 | 460 | -0.43% | Scullin | .. |
| McEwen | South Morang | 2122236 | 381 | 421 | 10.50% | Scullin | .. |
| McEwen | South Morang | 2122237 | 276 | 293 | 6.16% | Scullin | .. |
| McEwen | South Morang | 2122238 | 298 | 297 | -0.34% | Scullin | .. |
| McEwen | South Morang | 2122239 | 503 | 553 | 9.94% | Scullin | .. |
| McEwen | South Morang | 2122242 | 406 | 512 | 26.11% | Scullin | .. |
| McEwen | South Morang | 2122244 | 2 544 | 3 078 | 20.99% | Scullin | .. |
| McEwen | South Morang | 2122245 | 803 | 878 | 9.34% | Scullin | .. |
| McEwen | South Morang | 2122246 | 2 635 | 3 103 | 17.76% | Scullin | .. |
| McEwen | South Morang | 2122247 | 3 714 | 4 407 | 18.66% | Scullin | .. |
| McEwen | South Morang | 2122248 | 4 486 | 5 251 | 17.05% | Scullin | .. |
| McEwen | South Morang | 2122249 | 315 | 326 | 3.49% | Scullin | .. |
| McEwen | South Morang | 2122250 | 1 292 | 1 381 | 6.89% | Scullin | .. |
| McEwen | South Morang | 2122251 | 326 | 327 | 0.31% | Scullin | .. |
| McEwen | South Morang | 2122254 | 322 | 328 | 1.86% | Scullin | .. |
| McEwen | South Morang | 2122255 | 308 | 304 | -1.30% | Scullin | .. |
| | South Morang | | 32 846 | 37 305 | | | .. |
| McEwen | Whittlesea | 2122501 | 290 | 293 | 1.03% | Scullin | .. |
| McEwen | Whittlesea | 2122502 | 956 | 1 078 | 12.76% | Scullin | .. |
| McEwen | Whittlesea | 2122503 | 221 | 218 | -1.36% | Scullin | SPLIT |
| McEwen | Whittlesea | 2122504 | 333 | 332 | -0.30% | Scullin | .. |
| McEwen | Whittlesea | 2122505 | 228 | 236 | 3.51% | Scullin | .. |
| McEwen | Whittlesea | 2122506 | 279 | 296 | 6.09% | Scullin | .. |
| McEwen | Whittlesea | 2122507 | 347 | 348 | 0.29% | Scullin | .. |
| McEwen | Whittlesea | 2122508 | 149 | 143 | -4.03% | Scullin | .. |
| McEwen | Whittlesea | 2122509 | 374 | 376 | 0.53% | Scullin | .. |
| McEwen | Whittlesea | 2122510 | 368 | 374 | 1.63% | Scullin | .. |
| McEwen | Whittlesea | 2122511 | 223 | 225 | 0.90% | Scullin | SPLIT |
| McEwen | Whittlesea | 2122512 | 295 | 292 | -1.02% | Scullin | .. |
| McEwen | Whittlesea | 2122513 | 3 | 3 | 0.00% | Scullin | .. |
| McEwen | Whittlesea | 2122514 | 229 | 235 | 2.62% | Scullin | .. |
| McEwen | Whittlesea | 2122515 | - | - | 0.00% | Scullin | .. |
| McEwen | Whittlesea | 2122516 | 334 | 339 | 1.50% | Scullin | .. |
| McEwen | Whittlesea | 2122517 | 194 | 194 | 0.00% | Scullin | .. |
| McEwen | Whittlesea | 2122518 | 239 | 246 | 2.93% | Scullin | .. |
| McEwen | Whittlesea | 2122519 | 375 | 380 | 1.33% | Scullin | .. |
| McEwen | Whittlesea | 2122520 | 198 | 201 | 1.52% | Scullin | .. |
| McEwen | Whittlesea | 2122521 | 295 | 298 | 1.02% | Scullin | .. |

Scullin

| Existing Division | SA2 Name | SA1 Code | Actual | Projected | Growth | Proposed Division | Split SA1 |
|----------------------|-------------------|----------|---------|-----------|--------|-------------------|-----------|
| | Whittlesea | | 5 930 | 6 107 | | | .. |
| From McEwen | | | 42 287 | 46 992 | | | .. |
| Scullin Total | | | 105 679 | 113 949 | | | .. |

Wannon

| Existing Division | SA2 Name | SA1 Code | Actual | Projected | Growth | Proposed Division | Split SA1 |
|-------------------|-----------------|----------|--------|-----------|--------|-------------------|-----------|
| Wannon | Avoca | 2101301 | 358 | 358 | 0.00% | Wannon | .. |
| Wannon | Avoca | 2101302 | 202 | 201 | -0.50% | Wannon | .. |
| Wannon | Avoca | 2101303 | 258 | 259 | 0.39% | Wannon | .. |
| Wannon | Avoca | 2101304 | 322 | 318 | -1.24% | Wannon | .. |
| Wannon | Avoca | 2101305 | 350 | 349 | -0.29% | Wannon | .. |
| Wannon | Avoca | 2101306 | 223 | 221 | -0.90% | Wannon | .. |
| Wannon | Avoca | 2101307 | 200 | 204 | 2.00% | Wannon | .. |
| Wannon | Avoca | 2101308 | 327 | 328 | 0.31% | Wannon | .. |
| Wannon | Avoca | 2101309 | 192 | 184 | -4.17% | Wannon | .. |
| Wannon | Avoca | 2101310 | 183 | 183 | 0.00% | Wannon | .. |
| | Avoca | | 2 615 | 2 605 | | | .. |
| Wannon | Beaufort | 2101401 | 339 | 346 | 2.06% | Wannon | .. |
| Wannon | Beaufort | 2101402 | 227 | 241 | 6.17% | Wannon | .. |
| Wannon | Beaufort | 2101403 | 331 | 341 | 3.02% | Wannon | .. |
| Wannon | Beaufort | 2101404 | 364 | 377 | 3.57% | Wannon | .. |
| Wannon | Beaufort | 2101405 | 177 | 174 | -1.69% | Wannon | .. |
| Wannon | Beaufort | 2101406 | 205 | 231 | 12.68% | Wannon | .. |
| Wannon | Beaufort | 2101407 | 218 | 217 | -0.46% | Wannon | .. |
| Wannon | Beaufort | 2101408 | 303 | 303 | 0.00% | Wannon | .. |
| Wannon | Beaufort | 2101409 | 27 | 28 | 3.70% | Wannon | .. |
| Wannon | Beaufort | 2101410 | 113 | 112 | -0.88% | Wannon | .. |
| Wannon | Beaufort | 2101411 | 257 | 265 | 3.11% | Wannon | .. |
| Wannon | Beaufort | 2101412 | 284 | 294 | 3.52% | Wannon | .. |
| Wannon | Beaufort | 2101413 | 13 | 15 | 15.38% | Wannon | .. |
| | Beaufort | | 2 858 | 2 944 | | | .. |
| Wannon | Ararat | 2138601 | 109 | 108 | -0.92% | Wannon | .. |
| Wannon | Ararat | 2138602 | 233 | 234 | 0.43% | Wannon | .. |
| Wannon | Ararat | 2138603 | 194 | 198 | 2.06% | Wannon | .. |
| Wannon | Ararat | 2138604 | 272 | 273 | 0.37% | Wannon | .. |
| Wannon | Ararat | 2138605 | 166 | 168 | 1.20% | Wannon | .. |
| Wannon | Ararat | 2138606 | 277 | 278 | 0.36% | Wannon | .. |
| Wannon | Ararat | 2138607 | 195 | 193 | -1.03% | Wannon | .. |
| Wannon | Ararat | 2138608 | 259 | 257 | -0.77% | Wannon | .. |
| Wannon | Ararat | 2138609 | 232 | 229 | -1.29% | Wannon | .. |
| Wannon | Ararat | 2138610 | 213 | 213 | 0.00% | Wannon | .. |
| Wannon | Ararat | 2138611 | 166 | 166 | 0.00% | Wannon | .. |
| Wannon | Ararat | 2138612 | 401 | 402 | 0.25% | Wannon | .. |
| Wannon | Ararat | 2138613 | 283 | 281 | -0.71% | Wannon | .. |
| Wannon | Ararat | 2138614 | 348 | 347 | -0.29% | Wannon | .. |
| Wannon | Ararat | 2138615 | 196 | 199 | 1.53% | Wannon | .. |
| Wannon | Ararat | 2138616 | 292 | 292 | 0.00% | Wannon | .. |
| Wannon | Ararat | 2138617 | 220 | 220 | 0.00% | Wannon | .. |
| Wannon | Ararat | 2138618 | 179 | 178 | -0.56% | Wannon | .. |
| Wannon | Ararat | 2138619 | 248 | 249 | 0.40% | Wannon | .. |
| Wannon | Ararat | 2138620 | 208 | 207 | -0.48% | Wannon | .. |
| Wannon | Ararat | 2138621 | 334 | 330 | -1.20% | Wannon | .. |
| Wannon | Ararat | 2138622 | 185 | 186 | 0.54% | Wannon | .. |
| Wannon | Ararat | 2138623 | 353 | 353 | 0.00% | Wannon | .. |
| Wannon | Ararat | 2138624 | 34 | 35 | 2.94% | Wannon | .. |
| | Ararat | | 5 597 | 5 596 | | | .. |
| Wannon | Ararat Region | 2138701 | 272 | 269 | -1.10% | Wannon | .. |
| Wannon | Ararat Region | 2138702 | 332 | 347 | 4.52% | Wannon | .. |
| Wannon | Ararat Region | 2138703 | 199 | 197 | -1.01% | Wannon | .. |
| Wannon | Ararat Region | 2138704 | 219 | 215 | -1.83% | Wannon | .. |
| Wannon | Ararat Region | 2138705 | 253 | 268 | 5.93% | Wannon | .. |
| Wannon | Ararat Region | 2138706 | 230 | 229 | -0.43% | Wannon | .. |
| Wannon | Ararat Region | 2138707 | 252 | 256 | 1.59% | Wannon | .. |
| Wannon | Ararat Region | 2138708 | 291 | 298 | 2.41% | Wannon | .. |
| Wannon | Ararat Region | 2138709 | 165 | 177 | 7.27% | Wannon | .. |

Wannon

| Existing Division | SA2 Name | SA1 Code | Actual | Projected | Growth | Proposed Division | Split SA1 |
|-------------------|-----------------------|----------|--------|-----------|--------|-------------------|-----------|
| Wannon | Ararat Region | 2138710 | 186 | 188 | 1.08% | Wannon | .. |
| | Ararat Region | | 2 399 | 2 444 | | | .. |
| Wannon | Glenelg (Vic.) | 2142001 | 186 | 185 | -0.54% | Wannon | .. |
| Wannon | Glenelg (Vic.) | 2142002 | 293 | 285 | -2.73% | Wannon | .. |
| Wannon | Glenelg (Vic.) | 2142003 | 119 | 117 | -1.68% | Wannon | .. |
| Wannon | Glenelg (Vic.) | 2142004 | 237 | 236 | -0.42% | Wannon | .. |
| Wannon | Glenelg (Vic.) | 2142005 | 310 | 309 | -0.32% | Wannon | .. |
| Wannon | Glenelg (Vic.) | 2142006 | 172 | 172 | 0.00% | Wannon | .. |
| Wannon | Glenelg (Vic.) | 2142007 | 322 | 322 | 0.00% | Wannon | .. |
| Wannon | Glenelg (Vic.) | 2142008 | 238 | 250 | 5.04% | Wannon | .. |
| Wannon | Glenelg (Vic.) | 2142009 | 125 | 124 | -0.80% | Wannon | .. |
| Wannon | Glenelg (Vic.) | 2142010 | 228 | 227 | -0.44% | Wannon | .. |
| Wannon | Glenelg (Vic.) | 2142011 | 196 | 195 | -0.51% | Wannon | .. |
| Wannon | Glenelg (Vic.) | 2142012 | 245 | 242 | -1.22% | Wannon | .. |
| Wannon | Glenelg (Vic.) | 2142013 | 299 | 300 | 0.33% | Wannon | .. |
| Wannon | Glenelg (Vic.) | 2142014 | 126 | 124 | -1.59% | Wannon | .. |
| Wannon | Glenelg (Vic.) | 2142015 | 236 | 238 | 0.85% | Wannon | .. |
| Wannon | Glenelg (Vic.) | 2142016 | 154 | 152 | -1.30% | Wannon | .. |
| Wannon | Glenelg (Vic.) | 2142017 | 200 | 196 | -2.00% | Wannon | .. |
| Wannon | Glenelg (Vic.) | 2142018 | 150 | 149 | -0.67% | Wannon | .. |
| Wannon | Glenelg (Vic.) | 2142019 | 188 | 189 | 0.53% | Wannon | .. |
| Wannon | Glenelg (Vic.) | 2142020 | 283 | 277 | -2.12% | Wannon | .. |
| Wannon | Glenelg (Vic.) | 2142021 | 119 | 114 | -4.20% | Wannon | .. |
| Wannon | Glenelg (Vic.) | 2142022 | 316 | 316 | 0.00% | Wannon | .. |
| Wannon | Glenelg (Vic.) | 2142023 | 162 | 161 | -0.62% | Wannon | .. |
| Wannon | Glenelg (Vic.) | 2142024 | 286 | 284 | -0.70% | Wannon | .. |
| Wannon | Glenelg (Vic.) | 2142025 | 167 | 172 | 2.99% | Wannon | .. |
| Wannon | Glenelg (Vic.) | 2142026 | 233 | 234 | 0.43% | Wannon | .. |
| Wannon | Glenelg (Vic.) | 2142027 | 153 | 153 | 0.00% | Wannon | .. |
| Wannon | Glenelg (Vic.) | 2142028 | 151 | 153 | 1.32% | Wannon | .. |
| Wannon | Glenelg (Vic.) | 2142029 | 280 | 279 | -0.36% | Wannon | .. |
| Wannon | Glenelg (Vic.) | 2142030 | 353 | 353 | 0.00% | Wannon | .. |
| Wannon | Glenelg (Vic.) | 2142031 | 150 | 144 | -4.00% | Wannon | .. |
| | Glenelg (Vic.) | | 6 677 | 6 652 | | | .. |
| Wannon | Hamilton (Vic.) | 2142101 | 318 | 318 | 0.00% | Wannon | .. |
| Wannon | Hamilton (Vic.) | 2142102 | 216 | 216 | 0.00% | Wannon | .. |
| Wannon | Hamilton (Vic.) | 2142103 | 265 | 265 | 0.00% | Wannon | .. |
| Wannon | Hamilton (Vic.) | 2142104 | 287 | 284 | -1.05% | Wannon | .. |
| Wannon | Hamilton (Vic.) | 2142105 | 406 | 411 | 1.23% | Wannon | .. |
| Wannon | Hamilton (Vic.) | 2142106 | 212 | 210 | -0.94% | Wannon | .. |
| Wannon | Hamilton (Vic.) | 2142107 | 317 | 317 | 0.00% | Wannon | .. |
| Wannon | Hamilton (Vic.) | 2142108 | 315 | 313 | -0.63% | Wannon | .. |
| Wannon | Hamilton (Vic.) | 2142109 | 285 | 285 | 0.00% | Wannon | .. |
| Wannon | Hamilton (Vic.) | 2142110 | 280 | 288 | 2.86% | Wannon | .. |
| Wannon | Hamilton (Vic.) | 2142111 | 336 | 336 | 0.00% | Wannon | .. |
| Wannon | Hamilton (Vic.) | 2142112 | 261 | 259 | -0.77% | Wannon | .. |
| Wannon | Hamilton (Vic.) | 2142113 | 168 | 165 | -1.79% | Wannon | .. |
| Wannon | Hamilton (Vic.) | 2142114 | 196 | 196 | 0.00% | Wannon | .. |
| Wannon | Hamilton (Vic.) | 2142115 | 283 | 283 | 0.00% | Wannon | .. |
| Wannon | Hamilton (Vic.) | 2142116 | 305 | 307 | 0.66% | Wannon | .. |
| Wannon | Hamilton (Vic.) | 2142117 | 271 | 271 | 0.00% | Wannon | .. |
| Wannon | Hamilton (Vic.) | 2142118 | 198 | 198 | 0.00% | Wannon | .. |
| Wannon | Hamilton (Vic.) | 2142119 | 346 | 340 | -1.73% | Wannon | .. |
| Wannon | Hamilton (Vic.) | 2142120 | 350 | 346 | -1.14% | Wannon | .. |
| Wannon | Hamilton (Vic.) | 2142121 | 158 | 157 | -0.63% | Wannon | .. |
| Wannon | Hamilton (Vic.) | 2142122 | 214 | 213 | -0.47% | Wannon | .. |
| Wannon | Hamilton (Vic.) | 2142123 | 263 | 260 | -1.14% | Wannon | .. |
| Wannon | Hamilton (Vic.) | 2142124 | 169 | 171 | 1.18% | Wannon | .. |
| Wannon | Hamilton (Vic.) | 2142125 | 250 | 246 | -1.60% | Wannon | .. |

Wannon

| Existing Division | SA2 Name | SA1 Code | Actual | Projected | Growth | Proposed Division | Split SA1 |
|-------------------|------------------------|----------|--------|-----------|---------|-------------------|-----------|
| Wannon | Hamilton (Vic.) | 2142126 | 333 | 333 | 0.00% | Wannon | .. |
| Wannon | Hamilton (Vic.) | 2142127 | 306 | 302 | -1.31% | Wannon | .. |
| Wannon | Hamilton (Vic.) | 2142128 | 265 | 265 | 0.00% | Wannon | .. |
| | Hamilton (Vic.) | | 7 573 | 7 555 | | | .. |
| Wannon | Portland | 2142201 | - | - | 0.00% | Wannon | .. |
| Wannon | Portland | 2142202 | 353 | 356 | 0.85% | Wannon | .. |
| Wannon | Portland | 2142203 | 238 | 238 | 0.00% | Wannon | .. |
| Wannon | Portland | 2142204 | 281 | 281 | 0.00% | Wannon | .. |
| Wannon | Portland | 2142205 | 239 | 239 | 0.00% | Wannon | .. |
| Wannon | Portland | 2142206 | 309 | 311 | 0.65% | Wannon | .. |
| Wannon | Portland | 2142207 | - | - | 0.00% | Wannon | .. |
| Wannon | Portland | 2142208 | 221 | 220 | -0.45% | Wannon | .. |
| Wannon | Portland | 2142209 | 290 | 293 | 1.03% | Wannon | .. |
| Wannon | Portland | 2142210 | 321 | 320 | -0.31% | Wannon | .. |
| Wannon | Portland | 2142211 | 362 | 359 | -0.83% | Wannon | .. |
| Wannon | Portland | 2142212 | 280 | 283 | 1.07% | Wannon | .. |
| Wannon | Portland | 2142213 | 353 | 346 | -1.98% | Wannon | .. |
| Wannon | Portland | 2142214 | 352 | 354 | 0.57% | Wannon | .. |
| Wannon | Portland | 2142215 | 238 | 237 | -0.42% | Wannon | .. |
| Wannon | Portland | 2142216 | - | - | 0.00% | Wannon | .. |
| Wannon | Portland | 2142217 | 196 | 198 | 1.02% | Wannon | .. |
| Wannon | Portland | 2142218 | 386 | 392 | 1.55% | Wannon | .. |
| Wannon | Portland | 2142219 | 329 | 331 | 0.61% | Wannon | .. |
| Wannon | Portland | 2142220 | 442 | 446 | 0.90% | Wannon | .. |
| Wannon | Portland | 2142221 | 292 | 293 | 0.34% | Wannon | .. |
| Wannon | Portland | 2142222 | 235 | 238 | 1.28% | Wannon | .. |
| Wannon | Portland | 2142223 | 236 | 237 | 0.42% | Wannon | .. |
| Wannon | Portland | 2142224 | 194 | 194 | 0.00% | Wannon | .. |
| Wannon | Portland | 2142225 | 254 | 248 | -2.36% | Wannon | .. |
| Wannon | Portland | 2142226 | 277 | 282 | 1.81% | Wannon | .. |
| Wannon | Portland | 2142227 | 416 | 413 | -0.72% | Wannon | .. |
| Wannon | Portland | 2142228 | 194 | 198 | 2.06% | Wannon | .. |
| Wannon | Portland | 2142229 | 178 | 178 | 0.00% | Wannon | .. |
| Wannon | Portland | 2142230 | 176 | 174 | -1.14% | Wannon | .. |
| Wannon | Portland | 2142231 | 198 | 195 | -1.52% | Wannon | .. |
| Wannon | Portland | 2142232 | 349 | 351 | 0.57% | Wannon | .. |
| | Portland | | 8 189 | 8 205 | | | .. |
| Wannon | Southern Grampians | 2142301 | 257 | 259 | 0.78% | Wannon | .. |
| Wannon | Southern Grampians | 2142302 | 228 | 222 | -2.63% | Wannon | .. |
| Wannon | Southern Grampians | 2142303 | 248 | 237 | -4.44% | Wannon | .. |
| Wannon | Southern Grampians | 2142304 | 199 | 184 | -7.54% | Wannon | .. |
| Wannon | Southern Grampians | 2142305 | 223 | 217 | -2.69% | Wannon | .. |
| Wannon | Southern Grampians | 2142306 | 333 | 330 | -0.90% | Wannon | .. |
| Wannon | Southern Grampians | 2142307 | 114 | 100 | -12.28% | Wannon | .. |
| Wannon | Southern Grampians | 2142308 | 215 | 211 | -1.86% | Wannon | .. |
| Wannon | Southern Grampians | 2142309 | 269 | 269 | 0.00% | Wannon | .. |
| Wannon | Southern Grampians | 2142310 | 250 | 248 | -0.80% | Wannon | .. |
| Wannon | Southern Grampians | 2142311 | 166 | 162 | -2.41% | Wannon | .. |
| Wannon | Southern Grampians | 2142312 | 163 | 159 | -2.45% | Wannon | .. |
| Wannon | Southern Grampians | 2142313 | 164 | 155 | -5.49% | Wannon | .. |
| Wannon | Southern Grampians | 2142314 | 183 | 158 | -13.66% | Wannon | .. |
| Wannon | Southern Grampians | 2142315 | 264 | 258 | -2.27% | Wannon | .. |
| Wannon | Southern Grampians | 2142316 | 322 | 325 | 0.93% | Wannon | .. |
| Wannon | Southern Grampians | 2142317 | 265 | 268 | 1.13% | Wannon | .. |
| Wannon | Southern Grampians | 2142318 | 135 | 115 | -14.81% | Wannon | .. |
| Wannon | Southern Grampians | 2142319 | 239 | 239 | 0.00% | Wannon | .. |
| Wannon | Southern Grampians | 2142320 | 166 | 167 | 0.60% | Wannon | .. |
| Wannon | Southern Grampians | 2142321 | 157 | 154 | -1.91% | Wannon | .. |
| Wannon | Southern Grampians | 2142322 | 144 | 146 | 1.39% | Wannon | .. |

Wannon

| Existing Division | SA2 Name | SA1 Code | Actual | Projected | Growth | Proposed Division | Split SA1 |
|-------------------|----------------------------|----------|--------|-----------|---------|-------------------|-----------|
| | Southern Grampians | | 4 704 | 4 583 | | | .. |
| Wannon | Camperdown | 2142401 | 283 | 279 | -1.41% | Wannon | .. |
| Wannon | Camperdown | 2142402 | 200 | 200 | 0.00% | Wannon | .. |
| Wannon | Camperdown | 2142403 | 290 | 287 | -1.03% | Wannon | .. |
| Wannon | Camperdown | 2142404 | 287 | 284 | -1.05% | Wannon | .. |
| Wannon | Camperdown | 2142405 | 283 | 287 | 1.41% | Wannon | .. |
| Wannon | Camperdown | 2142406 | 187 | 184 | -1.60% | Wannon | .. |
| Wannon | Camperdown | 2142407 | 433 | 429 | -0.92% | Wannon | .. |
| Wannon | Camperdown | 2142408 | 182 | 185 | 1.65% | Wannon | .. |
| Wannon | Camperdown | 2142409 | 228 | 225 | -1.32% | Wannon | .. |
| Wannon | Camperdown | 2142410 | 154 | 154 | 0.00% | Wannon | .. |
| Wannon | Camperdown | 2142411 | 223 | 220 | -1.35% | Wannon | .. |
| | Camperdown | | 2 750 | 2 734 | | | .. |
| Wannon | Corangamite - North | 2142701 | 186 | 185 | -0.54% | Wannon | .. |
| Wannon | Corangamite - North | 2142702 | 233 | 233 | 0.00% | Wannon | .. |
| Wannon | Corangamite - North | 2142703 | 244 | 243 | -0.41% | Wannon | .. |
| Wannon | Corangamite - North | 2142704 | 331 | 327 | -1.21% | Wannon | .. |
| Wannon | Corangamite - North | 2142705 | 281 | 283 | 0.71% | Wannon | .. |
| Wannon | Corangamite - North | 2142706 | 184 | 182 | -1.09% | Wannon | .. |
| Wannon | Corangamite - North | 2142707 | 174 | 166 | -4.60% | Wannon | .. |
| Wannon | Corangamite - North | 2142708 | 273 | 273 | 0.00% | Wannon | .. |
| Wannon | Corangamite - North | 2142709 | 146 | 144 | -1.37% | Wannon | .. |
| Wannon | Corangamite - North | 2142710 | 241 | 240 | -0.41% | Wannon | .. |
| Wannon | Corangamite - North | 2142711 | 134 | 130 | -2.99% | Wannon | .. |
| Wannon | Corangamite - North | 2142712 | 257 | 254 | -1.17% | Wannon | .. |
| Wannon | Corangamite - North | 2142713 | 237 | 234 | -1.27% | Wannon | .. |
| Wannon | Corangamite - North | 2142714 | 229 | 224 | -2.18% | Wannon | .. |
| Wannon | Corangamite - North | 2142715 | 340 | 339 | -0.29% | Wannon | .. |
| Wannon | Corangamite - North | 2142716 | 290 | 288 | -0.69% | Wannon | .. |
| Wannon | Corangamite - North | 2142717 | 146 | 145 | -0.68% | Wannon | .. |
| Wannon | Corangamite - North | 2142718 | 171 | 176 | 2.92% | Wannon | .. |
| | Corangamite - North | | 4 097 | 4 066 | | | .. |
| Wannon | Corangamite - South | 2142801 | 198 | 195 | -1.52% | Wannon | .. |
| Wannon | Corangamite - South | 2142802 | 171 | 170 | -0.58% | Wannon | .. |
| Wannon | Corangamite - South | 2142803 | 216 | 210 | -2.78% | Wannon | .. |
| Wannon | Corangamite - South | 2142804 | 181 | 180 | -0.55% | Wannon | .. |
| Wannon | Corangamite - South | 2142805 | 250 | 249 | -0.40% | Wannon | .. |
| Wannon | Corangamite - South | 2142806 | 126 | 124 | -1.59% | Wannon | .. |
| Wannon | Corangamite - South | 2142807 | 184 | 185 | 0.54% | Wannon | .. |
| Wannon | Corangamite - South | 2142808 | 204 | 201 | -1.47% | Wannon | .. |
| Wannon | Corangamite - South | 2142809 | 170 | 167 | -1.76% | Wannon | .. |
| Wannon | Corangamite - South | 2142810 | 225 | 225 | 0.00% | Wannon | .. |
| Wannon | Corangamite - South | 2142811 | 143 | 144 | 0.70% | Wannon | .. |
| Wannon | Corangamite - South | 2142812 | 292 | 277 | -5.14% | Wannon | .. |
| Wannon | Corangamite - South | 2142813 | 249 | 246 | -1.20% | Wannon | .. |
| Wannon | Corangamite - South | 2142814 | 276 | 274 | -0.72% | Wannon | .. |
| Wannon | Corangamite - South | 2142815 | 200 | 192 | -4.00% | Wannon | .. |
| Wannon | Corangamite - South | 2142816 | 233 | 230 | -1.29% | Wannon | .. |
| Wannon | Corangamite - South | 2142817 | 173 | 179 | 3.47% | Wannon | .. |
| Wannon | Corangamite - South | 2142818 | 234 | 224 | -4.27% | Wannon | .. |
| Wannon | Corangamite - South | 2142819 | 238 | 236 | -0.84% | Wannon | .. |
| Wannon | Corangamite - South | 2142820 | 234 | 234 | 0.00% | Wannon | .. |
| Wannon | Corangamite - South | 2142821 | 202 | 192 | -4.95% | Wannon | .. |
| Wannon | Corangamite - South | 2142822 | 199 | 179 | -10.05% | Wannon | .. |
| Wannon | Corangamite - South | 2142823 | 131 | 135 | 3.05% | Wannon | .. |
| Wannon | Corangamite - South | 2142824 | 152 | 149 | -1.97% | Wannon | .. |
| Wannon | Corangamite - South | 2142825 | 187 | 185 | -1.07% | Wannon | .. |
| Wannon | Corangamite - South | 2142826 | 211 | 217 | 2.84% | Wannon | .. |
| | Corangamite - South | | 5 279 | 5 199 | | | .. |

Wannon

| Existing Division | SA2 Name | SA1 Code | Actual | Projected | Growth | Proposed Division | Split SA1 |
|-------------------|---------------------|----------|--------------|--------------|--------|-------------------|-----------|
| Wannon | Moyne - East | 2142901 | 148 | 150 | 1.35% | Wannon | .. |
| Wannon | Moyne - East | 2142902 | 306 | 310 | 1.31% | Wannon | .. |
| Wannon | Moyne - East | 2142903 | 271 | 272 | 0.37% | Wannon | .. |
| Wannon | Moyne - East | 2142904 | 242 | 241 | -0.41% | Wannon | .. |
| Wannon | Moyne - East | 2142905 | 196 | 195 | -0.51% | Wannon | .. |
| Wannon | Moyne - East | 2142906 | 289 | 295 | 2.08% | Wannon | .. |
| Wannon | Moyne - East | 2142907 | 135 | 130 | -3.70% | Wannon | .. |
| Wannon | Moyne - East | 2142908 | 265 | 264 | -0.38% | Wannon | .. |
| Wannon | Moyne - East | 2142909 | 215 | 214 | -0.47% | Wannon | .. |
| Wannon | Moyne - East | 2142910 | 197 | 192 | -2.54% | Wannon | .. |
| Wannon | Moyne - East | 2142911 | 192 | 188 | -2.08% | Wannon | .. |
| Wannon | Moyne - East | 2142912 | 18 | 18 | 0.00% | Wannon | .. |
| Wannon | Moyne - East | 2142913 | 168 | 165 | -1.79% | Wannon | .. |
| Wannon | Moyne - East | 2142914 | 195 | 191 | -2.05% | Wannon | .. |
| Wannon | Moyne - East | 2142915 | 145 | 143 | -1.38% | Wannon | .. |
| Wannon | Moyne - East | 2142916 | 240 | 243 | 1.25% | Wannon | .. |
| Wannon | Moyne - East | 2142917 | 254 | 249 | -1.97% | Wannon | .. |
| Wannon | Moyne - East | 2142918 | 157 | 162 | 3.18% | Wannon | .. |
| Wannon | Moyne - East | 2142919 | 308 | 310 | 0.65% | Wannon | .. |
| Wannon | Moyne - East | 2142920 | 96 | 98 | 2.08% | Wannon | .. |
| Wannon | Moyne - East | 2142921 | 132 | 134 | 1.52% | Wannon | .. |
| Wannon | Moyne - East | 2142922 | 137 | 138 | 0.73% | Wannon | .. |
| Wannon | Moyne - East | 2142923 | 171 | 165 | -3.51% | Wannon | .. |
| Wannon | Moyne - East | 2142924 | 336 | 342 | 1.79% | Wannon | .. |
| | Moyne - East | | 4 813 | 4 809 | | | .. |
| Wannon | Moyne - West | 2143001 | 242 | 249 | 2.89% | Wannon | .. |
| Wannon | Moyne - West | 2143002 | 167 | 163 | -2.40% | Wannon | .. |
| Wannon | Moyne - West | 2143003 | 319 | 330 | 3.45% | Wannon | .. |
| Wannon | Moyne - West | 2143004 | 452 | 479 | 5.97% | Wannon | .. |
| Wannon | Moyne - West | 2143005 | 219 | 218 | -0.46% | Wannon | .. |
| Wannon | Moyne - West | 2143006 | 317 | 321 | 1.26% | Wannon | .. |
| Wannon | Moyne - West | 2143007 | 181 | 177 | -2.21% | Wannon | .. |
| Wannon | Moyne - West | 2143008 | 271 | 273 | 0.74% | Wannon | .. |
| Wannon | Moyne - West | 2143009 | 125 | 127 | 1.60% | Wannon | .. |
| Wannon | Moyne - West | 2143010 | 205 | 208 | 1.46% | Wannon | .. |
| Wannon | Moyne - West | 2143011 | - | - | 0.00% | Wannon | .. |
| Wannon | Moyne - West | 2143012 | 206 | 210 | 1.94% | Wannon | .. |
| Wannon | Moyne - West | 2143013 | 244 | 246 | 0.82% | Wannon | .. |
| Wannon | Moyne - West | 2143014 | 268 | 265 | -1.12% | Wannon | .. |
| Wannon | Moyne - West | 2143015 | 464 | 495 | 6.68% | Wannon | .. |
| Wannon | Moyne - West | 2143016 | 276 | 281 | 1.81% | Wannon | .. |
| Wannon | Moyne - West | 2143017 | 188 | 184 | -2.13% | Wannon | .. |
| Wannon | Moyne - West | 2143018 | 143 | 141 | -1.40% | Wannon | .. |
| Wannon | Moyne - West | 2143019 | 286 | 288 | 0.70% | Wannon | .. |
| Wannon | Moyne - West | 2143020 | 162 | 160 | -1.23% | Wannon | .. |
| Wannon | Moyne - West | 2143021 | 235 | 237 | 0.85% | Wannon | .. |
| Wannon | Moyne - West | 2143022 | 284 | 292 | 2.82% | Wannon | .. |
| Wannon | Moyne - West | 2143023 | 419 | 436 | 4.06% | Wannon | .. |
| Wannon | Moyne - West | 2143024 | 308 | 302 | -1.95% | Wannon | .. |
| Wannon | Moyne - West | 2143025 | 382 | 381 | -0.26% | Wannon | .. |
| Wannon | Moyne - West | 2143026 | 157 | 156 | -0.64% | Wannon | .. |
| Wannon | Moyne - West | 2143027 | 264 | 264 | 0.00% | Wannon | .. |
| Wannon | Moyne - West | 2143028 | 282 | 284 | 0.71% | Wannon | .. |
| | Moyne - West | | 7 066 | 7 167 | | | .. |
| Wannon | Warrnambool - North | 2143201 | 345 | 348 | 0.87% | Wannon | .. |
| Wannon | Warrnambool - North | 2143202 | 303 | 301 | -0.66% | Wannon | .. |
| Wannon | Warrnambool - North | 2143203 | 247 | 245 | -0.81% | Wannon | .. |
| Wannon | Warrnambool - North | 2143204 | 200 | 203 | 1.50% | Wannon | .. |
| Wannon | Warrnambool - North | 2143205 | 175 | 170 | -2.86% | Wannon | .. |

Wannon

| Existing Division | SA2 Name | SA1 Code | Actual | Projected | Growth | Proposed Division | Split SA1 |
|-------------------|----------------------------|----------|--------|-----------|--------|-------------------|-----------|
| Wannon | Warrnambool - North | 2143206 | 228 | 231 | 1.32% | Wannon | .. |
| Wannon | Warrnambool - North | 2143207 | 559 | 558 | -0.18% | Wannon | .. |
| Wannon | Warrnambool - North | 2143208 | 1 069 | 1 196 | 11.88% | Wannon | .. |
| Wannon | Warrnambool - North | 2143209 | 223 | 236 | 5.83% | Wannon | .. |
| Wannon | Warrnambool - North | 2143210 | 227 | 229 | 0.88% | Wannon | .. |
| Wannon | Warrnambool - North | 2143211 | 235 | 238 | 1.28% | Wannon | .. |
| Wannon | Warrnambool - North | 2143212 | 254 | 249 | -1.97% | Wannon | .. |
| Wannon | Warrnambool - North | 2143213 | 244 | 242 | -0.82% | Wannon | .. |
| Wannon | Warrnambool - North | 2143214 | 428 | 439 | 2.57% | Wannon | .. |
| Wannon | Warrnambool - North | 2143215 | 479 | 495 | 3.34% | Wannon | .. |
| Wannon | Warrnambool - North | 2143216 | 338 | 340 | 0.59% | Wannon | .. |
| Wannon | Warrnambool - North | 2143217 | 215 | 213 | -0.93% | Wannon | .. |
| Wannon | Warrnambool - North | 2143218 | 218 | 220 | 0.92% | Wannon | .. |
| Wannon | Warrnambool - North | 2143219 | 342 | 339 | -0.88% | Wannon | .. |
| Wannon | Warrnambool - North | 2143220 | 267 | 261 | -2.25% | Wannon | .. |
| Wannon | Warrnambool - North | 2143221 | 433 | 444 | 2.54% | Wannon | .. |
| Wannon | Warrnambool - North | 2143222 | 231 | 225 | -2.60% | Wannon | .. |
| Wannon | Warrnambool - North | 2143223 | 300 | 303 | 1.00% | Wannon | .. |
| Wannon | Warrnambool - North | 2143224 | 212 | 209 | -1.42% | Wannon | .. |
| Wannon | Warrnambool - North | 2143225 | 215 | 220 | 2.33% | Wannon | .. |
| Wannon | Warrnambool - North | 2143226 | 314 | 319 | 1.59% | Wannon | .. |
| Wannon | Warrnambool - North | 2143227 | 379 | 389 | 2.64% | Wannon | .. |
| Wannon | Warrnambool - North | 2143228 | 756 | 778 | 2.91% | Wannon | .. |
| Wannon | Warrnambool - North | 2143229 | 238 | 238 | 0.00% | Wannon | .. |
| Wannon | Warrnambool - North | 2143230 | 279 | 277 | -0.72% | Wannon | .. |
| Wannon | Warrnambool - North | 2143231 | 339 | 343 | 1.18% | Wannon | .. |
| Wannon | Warrnambool - North | 2143232 | 365 | 373 | 2.19% | Wannon | .. |
| Wannon | Warrnambool - North | 2143233 | 350 | 353 | 0.86% | Wannon | .. |
| Wannon | Warrnambool - North | 2143234 | 318 | 326 | 2.52% | Wannon | .. |
| Wannon | Warrnambool - North | 2143235 | 345 | 343 | -0.58% | Wannon | .. |
| Wannon | Warrnambool - North | 2143236 | 389 | 386 | -0.77% | Wannon | .. |
| Wannon | Warrnambool - North | 2143237 | 440 | 447 | 1.59% | Wannon | .. |
| Wannon | Warrnambool - North | 2143238 | 272 | 267 | -1.84% | Wannon | .. |
| Wannon | Warrnambool - North | 2143239 | 330 | 339 | 2.73% | Wannon | .. |
| Wannon | Warrnambool - North | 2143240 | 368 | 377 | 2.45% | Wannon | .. |
| Wannon | Warrnambool - North | 2143241 | 235 | 233 | -0.85% | Wannon | .. |
| Wannon | Warrnambool - North | 2143242 | 351 | 353 | 0.57% | Wannon | .. |
| Wannon | Warrnambool - North | 2143243 | 387 | 398 | 2.84% | Wannon | .. |
| Wannon | Warrnambool - North | 2143244 | 283 | 288 | 1.77% | Wannon | .. |
| Wannon | Warrnambool - North | 2143245 | 146 | 149 | 2.05% | Wannon | .. |
| Wannon | Warrnambool - North | 2143246 | - | - | 0.00% | Wannon | .. |
| Wannon | Warrnambool - North | 2143247 | 245 | 241 | -1.63% | Wannon | .. |
| Wannon | Warrnambool - North | 2143248 | 187 | 185 | -1.07% | Wannon | .. |
| Wannon | Warrnambool - North | 2143249 | - | - | 0.00% | Wannon | .. |
| Wannon | Warrnambool - North | 2143250 | 186 | 185 | -0.54% | Wannon | .. |
| Wannon | Warrnambool - North | 2143251 | 142 | 149 | 4.93% | Wannon | .. |
| | Warrnambool - North | | 15 631 | 15 890 | | | .. |
| Wannon | Warrnambool - South | 2143301 | 255 | 253 | -0.78% | Wannon | .. |
| Wannon | Warrnambool - South | 2143302 | 257 | 258 | 0.39% | Wannon | .. |
| Wannon | Warrnambool - South | 2143303 | 302 | 303 | 0.33% | Wannon | .. |
| Wannon | Warrnambool - South | 2143304 | 260 | 260 | 0.00% | Wannon | .. |
| Wannon | Warrnambool - South | 2143305 | 357 | 358 | 0.28% | Wannon | .. |
| Wannon | Warrnambool - South | 2143306 | 286 | 286 | 0.00% | Wannon | .. |
| Wannon | Warrnambool - South | 2143307 | 289 | 288 | -0.35% | Wannon | .. |
| Wannon | Warrnambool - South | 2143308 | 284 | 284 | 0.00% | Wannon | .. |
| Wannon | Warrnambool - South | 2143309 | 354 | 356 | 0.56% | Wannon | .. |
| Wannon | Warrnambool - South | 2143310 | 544 | 552 | 1.47% | Wannon | .. |
| Wannon | Warrnambool - South | 2143311 | 207 | 217 | 4.83% | Wannon | .. |
| Wannon | Warrnambool - South | 2143312 | 339 | 336 | -0.88% | Wannon | .. |

Wannon

| Existing Division | SA2 Name | SA1 Code | Actual | Projected | Growth | Proposed Division | Split SA1 |
|--------------------|------------------------------|----------|---------------|---------------|--------|-------------------|-----------|
| Wannon | Warrnambool - South | 2143313 | 240 | 239 | -0.42% | Wannon | .. |
| Wannon | Warrnambool - South | 2143314 | 267 | 267 | 0.00% | Wannon | .. |
| Wannon | Warrnambool - South | 2143315 | 345 | 348 | 0.87% | Wannon | .. |
| Wannon | Warrnambool - South | 2143316 | 378 | 381 | 0.79% | Wannon | .. |
| Wannon | Warrnambool - South | 2143317 | 219 | 220 | 0.46% | Wannon | .. |
| Wannon | Warrnambool - South | 2143318 | 1 | 1 | 0.00% | Wannon | .. |
| Wannon | Warrnambool - South | 2143319 | 347 | 348 | 0.29% | Wannon | .. |
| Wannon | Warrnambool - South | 2143320 | 285 | 283 | -0.70% | Wannon | .. |
| Wannon | Warrnambool - South | 2143321 | 119 | 114 | -4.20% | Wannon | .. |
| Wannon | Warrnambool - South | 2143322 | 424 | 421 | -0.71% | Wannon | .. |
| Wannon | Warrnambool - South | 2143323 | 262 | 263 | 0.38% | Wannon | .. |
| Wannon | Warrnambool - South | 2143324 | 397 | 398 | 0.25% | Wannon | .. |
| Wannon | Warrnambool - South | 2143325 | 204 | 204 | 0.00% | Wannon | .. |
| Wannon | Warrnambool - South | 2143326 | 283 | 278 | -1.77% | Wannon | .. |
| Wannon | Warrnambool - South | 2143327 | 391 | 391 | 0.00% | Wannon | .. |
| Wannon | Warrnambool - South | 2143328 | 271 | 270 | -0.37% | Wannon | .. |
| Wannon | Warrnambool - South | 2143329 | 254 | 245 | -3.54% | Wannon | .. |
| Wannon | Warrnambool - South | 2143330 | 255 | 256 | 0.39% | Wannon | .. |
| Wannon | Warrnambool - South | 2143331 | 312 | 313 | 0.32% | Wannon | .. |
| Wannon | Warrnambool - South | 2143332 | 3 | 3 | 0.00% | Wannon | .. |
| Wannon | Warrnambool - South | 2143333 | 247 | 248 | 0.40% | Wannon | .. |
| Wannon | Warrnambool - South | 2143334 | 196 | 196 | 0.00% | Wannon | .. |
| | Warrnambool - South | | 9 434 | 9 438 | | | .. |
| From Wannon | | | 89 682 | 89 887 | | | .. |
| Corangamite | Golden Plains - North | 2101504 | 200 | 207 | 3.50% | Wannon | .. |
| Corangamite | Golden Plains - North | 2101506 | 298 | 318 | 6.71% | Wannon | .. |
| Corangamite | Golden Plains - North | 2101510 | 142 | 142 | 0.00% | Wannon | SPLIT |
| | Golden Plains - North | | 640 | 667 | | | .. |
| Corangamite | Colac | 2142501 | 286 | 286 | 0.00% | Wannon | .. |
| Corangamite | Colac | 2142502 | 373 | 373 | 0.00% | Wannon | .. |
| Corangamite | Colac | 2142503 | 335 | 349 | 4.18% | Wannon | .. |
| Corangamite | Colac | 2142504 | 277 | 281 | 1.44% | Wannon | .. |
| Corangamite | Colac | 2142505 | 563 | 578 | 2.66% | Wannon | .. |
| Corangamite | Colac | 2142506 | 237 | 255 | 7.59% | Wannon | .. |
| Corangamite | Colac | 2142507 | 467 | 470 | 0.64% | Wannon | .. |
| Corangamite | Colac | 2142508 | 197 | 202 | 2.54% | Wannon | .. |
| Corangamite | Colac | 2142509 | 310 | 304 | -1.94% | Wannon | .. |
| Corangamite | Colac | 2142510 | 255 | 248 | -2.75% | Wannon | .. |
| Corangamite | Colac | 2142511 | 208 | 213 | 2.40% | Wannon | .. |
| Corangamite | Colac | 2142512 | 240 | 247 | 2.92% | Wannon | .. |
| Corangamite | Colac | 2142513 | 290 | 301 | 3.79% | Wannon | .. |
| Corangamite | Colac | 2142514 | 250 | 254 | 1.60% | Wannon | .. |
| Corangamite | Colac | 2142515 | 242 | 250 | 3.31% | Wannon | .. |
| Corangamite | Colac | 2142516 | 138 | 137 | -0.72% | Wannon | .. |
| Corangamite | Colac | 2142517 | 227 | 227 | 0.00% | Wannon | .. |
| Corangamite | Colac | 2142518 | 237 | 240 | 1.27% | Wannon | .. |
| Corangamite | Colac | 2142519 | 324 | 319 | -1.54% | Wannon | .. |
| Corangamite | Colac | 2142520 | 169 | 174 | 2.96% | Wannon | .. |
| Corangamite | Colac | 2142521 | 228 | 234 | 2.63% | Wannon | .. |
| Corangamite | Colac | 2142522 | 244 | 239 | -2.05% | Wannon | .. |
| Corangamite | Colac | 2142523 | 378 | 379 | 0.26% | Wannon | .. |
| Corangamite | Colac | 2142524 | 453 | 474 | 4.64% | Wannon | .. |
| Corangamite | Colac | 2142525 | 354 | 360 | 1.69% | Wannon | .. |
| Corangamite | Colac | 2142526 | 366 | 362 | -1.09% | Wannon | .. |
| Corangamite | Colac | 2142527 | 433 | 429 | -0.92% | Wannon | .. |
| Corangamite | Colac | 2142528 | 130 | 127 | -2.31% | Wannon | .. |
| Corangamite | Colac | 2142529 | 157 | 155 | -1.27% | Wannon | .. |
| Corangamite | Colac | 2142530 | 480 | 502 | 4.58% | Wannon | .. |
| Corangamite | Colac | 2142531 | 111 | 113 | 1.80% | Wannon | .. |

Wannon

| Existing Division | SA2 Name | SA1 Code | Actual | Projected | Growth | Proposed Division | Split SA1 |
|-------------------------|---------------------|----------|---------|-----------|--------|-------------------|-----------|
| | Colac | | 8 959 | 9 082 | | | .. |
| Corangamite | Colac Region | 2142601 | 390 | 394 | 1.03% | Wannon | .. |
| Corangamite | Colac Region | 2142602 | 176 | 176 | 0.00% | Wannon | .. |
| Corangamite | Colac Region | 2142603 | 406 | 411 | 1.23% | Wannon | .. |
| Corangamite | Colac Region | 2142604 | 212 | 215 | 1.42% | Wannon | SPLIT |
| Corangamite | Colac Region | 2142605 | 325 | 323 | -0.62% | Wannon | .. |
| Corangamite | Colac Region | 2142606 | 135 | 137 | 1.48% | Wannon | .. |
| Corangamite | Colac Region | 2142607 | 146 | 143 | -2.05% | Wannon | .. |
| Corangamite | Colac Region | 2142608 | 146 | 150 | 2.74% | Wannon | .. |
| Corangamite | Colac Region | 2142609 | 366 | 369 | 0.82% | Wannon | .. |
| Corangamite | Colac Region | 2142610 | 216 | 222 | 2.78% | Wannon | .. |
| Corangamite | Colac Region | 2142611 | 199 | 198 | -0.50% | Wannon | .. |
| Corangamite | Colac Region | 2142612 | 221 | 227 | 2.71% | Wannon | .. |
| Corangamite | Colac Region | 2142613 | 243 | 245 | 0.82% | Wannon | .. |
| Corangamite | Colac Region | 2142614 | 179 | 178 | -0.56% | Wannon | .. |
| Corangamite | Colac Region | 2142615 | 290 | 282 | -2.76% | Wannon | .. |
| Corangamite | Colac Region | 2142616 | 261 | 261 | 0.00% | Wannon | .. |
| Corangamite | Colac Region | 2142617 | 209 | 204 | -2.39% | Wannon | .. |
| | Colac Region | | 4 120 | 4 135 | | | .. |
| Corangamite | Otway | 2143101 | 434 | 453 | 4.38% | Wannon | .. |
| Corangamite | Otway | 2143102 | 343 | 349 | 1.75% | Wannon | .. |
| Corangamite | Otway | 2143103 | 256 | 270 | 5.47% | Wannon | .. |
| Corangamite | Otway | 2143104 | 203 | 208 | 2.46% | Wannon | .. |
| Corangamite | Otway | 2143105 | 172 | 177 | 2.91% | Wannon | .. |
| Corangamite | Otway | 2143106 | 389 | 388 | -0.26% | Wannon | .. |
| Corangamite | Otway | 2143107 | 145 | 141 | -2.76% | Wannon | .. |
| Corangamite | Otway | 2143108 | 342 | 340 | -0.58% | Wannon | .. |
| Corangamite | Otway | 2143109 | 304 | 301 | -0.99% | Wannon | .. |
| Corangamite | Otway | 2143110 | 200 | 199 | -0.50% | Wannon | .. |
| | Otway | | 2 788 | 2 826 | | | .. |
| From Corangamite | | | 16 507 | 16 710 | | | .. |
| Wannon Total | | | 106 189 | 106 597 | | | .. |

Wills

| Existing Division | SA2 Name | SA1 Code | Actual | Projected | Growth | Proposed Division | Split SA1 |
|-------------------|------------------|----------|--------|-----------|--------|-------------------|-----------|
| Wills | Brunswick | 2110501 | 191 | 196 | 2.62% | Wills | .. |
| Wills | Brunswick | 2110502 | 494 | 495 | 0.20% | Wills | .. |
| Wills | Brunswick | 2110503 | 347 | 356 | 2.59% | Wills | .. |
| Wills | Brunswick | 2110504 | 282 | 291 | 3.19% | Wills | .. |
| Wills | Brunswick | 2110505 | 280 | 289 | 3.21% | Wills | .. |
| Wills | Brunswick | 2110506 | 340 | 339 | -0.29% | Wills | .. |
| Wills | Brunswick | 2110507 | 365 | 375 | 2.74% | Wills | .. |
| Wills | Brunswick | 2110508 | 287 | 286 | -0.35% | Wills | .. |
| Wills | Brunswick | 2110509 | 358 | 385 | 7.54% | Wills | .. |
| Wills | Brunswick | 2110510 | 421 | 421 | 0.00% | Wills | .. |
| Wills | Brunswick | 2110511 | 825 | 849 | 2.91% | Wills | .. |
| Wills | Brunswick | 2110512 | 259 | 261 | 0.77% | Wills | .. |
| Wills | Brunswick | 2110513 | 946 | 1 049 | 10.89% | Wills | .. |
| Wills | Brunswick | 2110514 | 373 | 372 | -0.27% | Wills | .. |
| Wills | Brunswick | 2110515 | 329 | 339 | 3.04% | Wills | .. |
| Wills | Brunswick | 2110516 | 211 | 208 | -1.42% | Wills | .. |
| Wills | Brunswick | 2110517 | 324 | 321 | -0.93% | Wills | .. |
| Wills | Brunswick | 2110518 | 316 | 322 | 1.90% | Wills | .. |
| Wills | Brunswick | 2110519 | 226 | 235 | 3.98% | Wills | .. |
| Wills | Brunswick | 2110520 | 282 | 288 | 2.13% | Wills | .. |
| Wills | Brunswick | 2110521 | 444 | 486 | 9.46% | Wills | .. |
| Wills | Brunswick | 2110522 | 474 | 475 | 0.21% | Wills | .. |
| Wills | Brunswick | 2110523 | 658 | 700 | 6.38% | Wills | .. |
| Wills | Brunswick | 2110524 | 360 | 359 | -0.28% | Wills | .. |
| Wills | Brunswick | 2110525 | 338 | 353 | 4.44% | Wills | .. |
| Wills | Brunswick | 2110526 | 399 | 420 | 5.26% | Wills | .. |
| Wills | Brunswick | 2110527 | 265 | 259 | -2.26% | Wills | .. |
| Wills | Brunswick | 2110528 | 243 | 246 | 1.23% | Wills | .. |
| Wills | Brunswick | 2110529 | 417 | 441 | 5.76% | Wills | .. |
| Wills | Brunswick | 2110530 | 403 | 420 | 4.22% | Wills | .. |
| Wills | Brunswick | 2110531 | 389 | 395 | 1.54% | Wills | .. |
| Wills | Brunswick | 2110532 | 152 | 154 | 1.32% | Wills | .. |
| Wills | Brunswick | 2110533 | 384 | 381 | -0.78% | Wills | .. |
| Wills | Brunswick | 2110534 | 493 | 501 | 1.62% | Wills | .. |
| Wills | Brunswick | 2110535 | 455 | 472 | 3.74% | Wills | .. |
| Wills | Brunswick | 2110536 | 307 | 306 | -0.33% | Wills | .. |
| Wills | Brunswick | 2110537 | 373 | 367 | -1.61% | Wills | .. |
| Wills | Brunswick | 2110538 | 385 | 384 | -0.26% | Wills | .. |
| Wills | Brunswick | 2110539 | 300 | 302 | 0.67% | Wills | .. |
| Wills | Brunswick | 2110540 | 456 | 476 | 4.39% | Wills | .. |
| Wills | Brunswick | 2110541 | 492 | 506 | 2.85% | Wills | .. |
| Wills | Brunswick | 2110542 | 369 | 378 | 2.44% | Wills | .. |
| Wills | Brunswick | 2110543 | 401 | 395 | -1.50% | Wills | .. |
| Wills | Brunswick | 2110544 | 741 | 795 | 7.29% | Wills | .. |
| Wills | Brunswick | 2110545 | 672 | 740 | 10.12% | Wills | .. |
| Wills | Brunswick | 2110546 | 215 | 216 | 0.47% | Wills | .. |
| Wills | Brunswick | 2110547 | 201 | 209 | 3.98% | Wills | .. |
| Wills | Brunswick | 2110548 | 215 | 235 | 9.30% | Wills | .. |
| Wills | Brunswick | 2110549 | 318 | 341 | 7.23% | Wills | .. |
| Wills | Brunswick | 2110550 | 349 | 354 | 1.43% | Wills | .. |
| | Brunswick | | 19 124 | 19 743 | | | .. |
| Wills | Brunswick East | 2110601 | 476 | 489 | 2.73% | Wills | .. |
| Wills | Brunswick East | 2110602 | 823 | 949 | 15.31% | Wills | .. |
| Wills | Brunswick East | 2110603 | 490 | 548 | 11.84% | Wills | .. |
| Wills | Brunswick East | 2110604 | 807 | 958 | 18.71% | Wills | .. |
| Wills | Brunswick East | 2110605 | 359 | 367 | 2.23% | Wills | .. |
| Wills | Brunswick East | 2110606 | 246 | 245 | -0.41% | Wills | .. |
| Wills | Brunswick East | 2110607 | 611 | 703 | 15.06% | Wills | .. |
| Wills | Brunswick East | 2110608 | 419 | 417 | -0.48% | Wills | .. |

Wills

| Existing Division | SA2 Name | SA1 Code | Actual | Projected | Growth | Proposed Division | Split SA1 |
|-------------------|-----------------------|----------|--------|-----------|--------|-------------------|-----------|
| Wills | Brunswick East | 2110609 | 423 | 419 | -0.95% | Wills | .. |
| Wills | Brunswick East | 2110610 | 386 | 435 | 12.69% | Wills | .. |
| Wills | Brunswick East | 2110611 | 383 | 393 | 2.61% | Wills | .. |
| Wills | Brunswick East | 2110612 | 432 | 449 | 3.94% | Wills | .. |
| Wills | Brunswick East | 2110613 | 344 | 342 | -0.58% | Wills | .. |
| Wills | Brunswick East | 2110614 | 481 | 500 | 3.95% | Wills | .. |
| Wills | Brunswick East | 2110615 | 308 | 327 | 6.17% | Wills | .. |
| Wills | Brunswick East | 2110616 | 417 | 478 | 14.63% | Wills | .. |
| Wills | Brunswick East | 2110617 | 396 | 409 | 3.28% | Wills | .. |
| Wills | Brunswick East | 2110618 | 252 | 258 | 2.38% | Wills | .. |
| Wills | Brunswick East | 2110619 | 228 | 236 | 3.51% | Wills | .. |
| | Brunswick East | | 8 281 | 8 922 | | | .. |
| Wills | Brunswick West | 2110701 | 384 | 388 | 1.04% | Wills | .. |
| Wills | Brunswick West | 2110702 | 282 | 283 | 0.35% | Wills | .. |
| Wills | Brunswick West | 2110703 | 337 | 343 | 1.78% | Wills | .. |
| Wills | Brunswick West | 2110704 | 292 | 298 | 2.05% | Wills | .. |
| Wills | Brunswick West | 2110705 | 379 | 376 | -0.79% | Wills | .. |
| Wills | Brunswick West | 2110706 | 437 | 444 | 1.60% | Wills | .. |
| Wills | Brunswick West | 2110707 | 454 | 466 | 2.64% | Wills | .. |
| Wills | Brunswick West | 2110708 | 281 | 285 | 1.42% | Wills | .. |
| Wills | Brunswick West | 2110709 | 492 | 515 | 4.67% | Wills | .. |
| Wills | Brunswick West | 2110710 | 208 | 213 | 2.40% | Wills | .. |
| Wills | Brunswick West | 2110711 | 433 | 503 | 16.17% | Wills | .. |
| Wills | Brunswick West | 2110712 | 364 | 359 | -1.37% | Wills | .. |
| Wills | Brunswick West | 2110713 | 361 | 364 | 0.83% | Wills | .. |
| Wills | Brunswick West | 2110714 | 343 | 335 | -2.33% | Wills | .. |
| Wills | Brunswick West | 2110715 | 344 | 342 | -0.58% | Wills | .. |
| Wills | Brunswick West | 2110716 | 371 | 378 | 1.89% | Wills | .. |
| Wills | Brunswick West | 2110717 | 295 | 300 | 1.69% | Wills | .. |
| Wills | Brunswick West | 2110718 | 285 | 290 | 1.75% | Wills | .. |
| Wills | Brunswick West | 2110719 | 366 | 376 | 2.73% | Wills | .. |
| Wills | Brunswick West | 2110720 | 356 | 356 | 0.00% | Wills | .. |
| Wills | Brunswick West | 2110721 | 329 | 329 | 0.00% | Wills | .. |
| Wills | Brunswick West | 2110722 | 170 | 167 | -1.76% | Wills | .. |
| Wills | Brunswick West | 2110723 | 242 | 249 | 2.89% | Wills | .. |
| Wills | Brunswick West | 2110724 | 273 | 286 | 4.76% | Wills | .. |
| Wills | Brunswick West | 2110725 | 380 | 390 | 2.63% | Wills | .. |
| Wills | Brunswick West | 2110726 | 299 | 298 | -0.33% | Wills | .. |
| Wills | Brunswick West | 2110727 | 234 | 234 | 0.00% | Wills | .. |
| Wills | Brunswick West | 2110728 | 226 | 224 | -0.88% | Wills | .. |
| Wills | Brunswick West | 2110729 | 228 | 239 | 4.82% | Wills | .. |
| Wills | Brunswick West | 2110730 | 184 | 182 | -1.09% | Wills | .. |
| Wills | Brunswick West | 2110731 | 401 | 414 | 3.24% | Wills | .. |
| | Brunswick West | | 10 030 | 10 226 | | | .. |
| Wills | Coburg | 2110801 | 256 | 261 | 1.95% | Wills | .. |
| Wills | Coburg | 2110802 | 219 | 238 | 8.68% | Wills | .. |
| Wills | Coburg | 2110803 | 405 | 414 | 2.22% | Wills | .. |
| Wills | Coburg | 2110804 | 241 | 240 | -0.41% | Wills | .. |
| Wills | Coburg | 2110805 | 421 | 426 | 1.19% | Wills | .. |
| Wills | Coburg | 2110806 | 394 | 406 | 3.05% | Wills | .. |
| Wills | Coburg | 2110807 | 430 | 495 | 15.12% | Wills | .. |
| Wills | Coburg | 2110808 | 362 | 368 | 1.66% | Wills | .. |
| Wills | Coburg | 2110809 | 382 | 377 | -1.31% | Wills | .. |
| Wills | Coburg | 2110810 | 312 | 310 | -0.64% | Wills | .. |
| Wills | Coburg | 2110811 | 306 | 306 | 0.00% | Wills | .. |
| Wills | Coburg | 2110812 | 175 | 171 | -2.29% | Wills | .. |
| Wills | Coburg | 2110813 | 283 | 281 | -0.71% | Wills | .. |
| Wills | Coburg | 2110814 | 325 | 332 | 2.15% | Wills | .. |
| Wills | Coburg | 2110815 | 409 | 407 | -0.49% | Wills | .. |

Wills

| Existing Division | SA2 Name | SA1 Code | Actual | Projected | Growth | Proposed Division | Split SA1 |
|-------------------|-------------------|----------|---------------|---------------|--------|-------------------|-----------|
| Wills | Coburg | 2110816 | 306 | 311 | 1.63% | Wills | .. |
| Wills | Coburg | 2110817 | 236 | 235 | -0.42% | Wills | .. |
| Wills | Coburg | 2110818 | 239 | 243 | 1.67% | Wills | .. |
| Wills | Coburg | 2110819 | 463 | 469 | 1.30% | Wills | .. |
| Wills | Coburg | 2110820 | 412 | 419 | 1.70% | Wills | .. |
| Wills | Coburg | 2110821 | 370 | 367 | -0.81% | Wills | .. |
| Wills | Coburg | 2110822 | 468 | 468 | 0.00% | Wills | .. |
| Wills | Coburg | 2110824 | 433 | 439 | 1.39% | Wills | .. |
| Wills | Coburg | 2110825 | 441 | 460 | 4.31% | Wills | .. |
| Wills | Coburg | 2110826 | 300 | 298 | -0.67% | Wills | .. |
| Wills | Coburg | 2110827 | 295 | 304 | 3.05% | Wills | .. |
| Wills | Coburg | 2110828 | 316 | 327 | 3.48% | Wills | .. |
| Wills | Coburg | 2110829 | 399 | 402 | 0.75% | Wills | .. |
| Wills | Coburg | 2110830 | 258 | 258 | 0.00% | Wills | .. |
| Wills | Coburg | 2110831 | 392 | 394 | 0.51% | Wills | .. |
| Wills | Coburg | 2110832 | 340 | 352 | 3.53% | Wills | .. |
| Wills | Coburg | 2110833 | 460 | 483 | 5.00% | Wills | .. |
| Wills | Coburg | 2110834 | 285 | 288 | 1.05% | Wills | .. |
| Wills | Coburg | 2110835 | 315 | 314 | -0.32% | Wills | .. |
| Wills | Coburg | 2110836 | 260 | 266 | 2.31% | Wills | .. |
| Wills | Coburg | 2110837 | 245 | 244 | -0.41% | Wills | .. |
| Wills | Coburg | 2110838 | 462 | 470 | 1.73% | Wills | .. |
| Wills | Coburg | 2110839 | 248 | 256 | 3.23% | Wills | .. |
| Wills | Coburg | 2110840 | 221 | 231 | 4.52% | Wills | .. |
| Wills | Coburg | 2110841 | 314 | 321 | 2.23% | Wills | .. |
| Wills | Coburg | 2110842 | 334 | 342 | 2.40% | Wills | .. |
| Wills | Coburg | 2110843 | 314 | 312 | -0.64% | Wills | .. |
| Wills | Coburg | 2110844 | 331 | 327 | -1.21% | Wills | .. |
| Wills | Coburg | 2110845 | 224 | 224 | 0.00% | Wills | .. |
| Wills | Coburg | 2110846 | 332 | 345 | 3.92% | Wills | .. |
| Wills | Coburg | 2110847 | 272 | 278 | 2.21% | Wills | .. |
| Wills | Coburg | 2110848 | 203 | 210 | 3.45% | Wills | .. |
| Wills | Coburg | 2110849 | 331 | 343 | 3.63% | Wills | .. |
| Wills | Coburg | 2110850 | 365 | 379 | 3.84% | Wills | .. |
| Wills | Coburg | 2110851 | 259 | 268 | 3.47% | Wills | .. |
| Wills | Coburg | 2110852 | 130 | 131 | 0.77% | Wills | .. |
| Wills | Coburg | 2110853 | 470 | 469 | -0.21% | Wills | .. |
| Wills | Coburg | 2110854 | 247 | 258 | 4.45% | Wills | .. |
| Wills | Coburg | 2110855 | 294 | 300 | 2.04% | Wills | .. |
| Wills | Coburg | 2110856 | 137 | 139 | 1.46% | Wills | .. |
| Wills | Coburg | 2110857 | 175 | 177 | 1.14% | Wills | .. |
| Wills | Coburg | 2110858 | 350 | 351 | 0.29% | Wills | .. |
| Wills | Coburg | 2110859 | 168 | 172 | 2.38% | Wills | .. |
| Wills | Coburg | 2110860 | 362 | 404 | 11.60% | Wills | .. |
| | Coburg | | 18 696 | 19 080 | | | .. |
| Wills | Pascoe Vale South | 2110901 | 393 | 408 | 3.82% | Wills | .. |
| Wills | Pascoe Vale South | 2110902 | 280 | 299 | 6.79% | Wills | .. |
| Wills | Pascoe Vale South | 2110903 | 247 | 258 | 4.45% | Wills | .. |
| Wills | Pascoe Vale South | 2110904 | 328 | 343 | 4.57% | Wills | .. |
| Wills | Pascoe Vale South | 2110905 | 256 | 256 | 0.00% | Wills | .. |
| Wills | Pascoe Vale South | 2110906 | 359 | 367 | 2.23% | Wills | .. |
| Wills | Pascoe Vale South | 2110907 | 350 | 356 | 1.71% | Wills | .. |
| Wills | Pascoe Vale South | 2110908 | 254 | 262 | 3.15% | Wills | .. |
| Wills | Pascoe Vale South | 2110909 | 367 | 369 | 0.54% | Wills | .. |
| Wills | Pascoe Vale South | 2110910 | 222 | 231 | 4.05% | Wills | .. |
| Wills | Pascoe Vale South | 2110911 | 372 | 400 | 7.53% | Wills | .. |
| Wills | Pascoe Vale South | 2110912 | 324 | 328 | 1.23% | Wills | .. |
| Wills | Pascoe Vale South | 2110913 | 317 | 316 | -0.32% | Wills | .. |
| Wills | Pascoe Vale South | 2110914 | 251 | 249 | -0.80% | Wills | .. |

Wills

| Existing Division | SA2 Name | SA1 Code | Actual | Projected | Growth | Proposed Division | Split SA1 |
|-------------------|-------------------------------|----------|--------|-----------|---------|-------------------|-----------|
| Wills | Pascoe Vale South | 2110915 | 296 | 308 | 4.05% | Wills | .. |
| Wills | Pascoe Vale South | 2110916 | 247 | 258 | 4.45% | Wills | .. |
| Wills | Pascoe Vale South | 2110917 | 311 | 310 | -0.32% | Wills | .. |
| Wills | Pascoe Vale South | 2110923 | 322 | 323 | 0.31% | Wills | .. |
| Wills | Pascoe Vale South | 2110924 | 190 | 199 | 4.74% | Wills | .. |
| | Pascoe Vale South | | 5 686 | 5 840 | | | .. |
| Wills | Fitzroy North | 2114301 | 371 | 379 | 2.16% | Wills | .. |
| Wills | Fitzroy North | 2114302 | 238 | 248 | 4.20% | Wills | .. |
| Wills | Fitzroy North | 2114303 | 364 | 360 | -1.10% | Wills | .. |
| Wills | Fitzroy North | 2114304 | 238 | 254 | 6.72% | Wills | .. |
| Wills | Fitzroy North | 2114305 | 420 | 415 | -1.19% | Wills | .. |
| Wills | Fitzroy North | 2114306 | 433 | 427 | -1.39% | Wills | .. |
| Wills | Fitzroy North | 2114307 | 418 | 414 | -0.96% | Wills | .. |
| Wills | Fitzroy North | 2114308 | 506 | 530 | 4.74% | Wills | .. |
| | Fitzroy North | | 2 988 | 3 027 | | | .. |
| From Wills | | | 64 805 | 66 838 | | | .. |
| Batman | Alphington - Fairfield | 2111001 | 365 | 405 | 10.96% | Wills | .. |
| Batman | Alphington - Fairfield | 2111002 | 321 | 341 | 6.23% | Wills | .. |
| Batman | Alphington - Fairfield | 2111003 | 386 | 396 | 2.59% | Wills | .. |
| Batman | Alphington - Fairfield | 2111004 | 209 | 213 | 1.91% | Wills | .. |
| Batman | Alphington - Fairfield | 2111005 | 190 | 203 | 6.84% | Wills | .. |
| Batman | Alphington - Fairfield | 2111006 | 401 | 423 | 5.49% | Wills | .. |
| Batman | Alphington - Fairfield | 2111007 | 383 | 399 | 4.18% | Wills | .. |
| Batman | Alphington - Fairfield | 2111008 | 384 | 387 | 0.78% | Wills | .. |
| Batman | Alphington - Fairfield | 2111009 | 9 | 11 | 22.22% | Wills | .. |
| Batman | Alphington - Fairfield | 2111010 | 512 | 522 | 1.95% | Wills | .. |
| Batman | Alphington - Fairfield | 2111011 | 233 | 248 | 6.44% | Wills | .. |
| Batman | Alphington - Fairfield | 2111012 | 353 | 357 | 1.13% | Wills | .. |
| Batman | Alphington - Fairfield | 2111013 | 410 | 423 | 3.17% | Wills | .. |
| Batman | Alphington - Fairfield | 2111014 | 308 | 334 | 8.44% | Wills | .. |
| Batman | Alphington - Fairfield | 2111015 | 500 | 503 | 0.60% | Wills | .. |
| Batman | Alphington - Fairfield | 2111016 | 339 | 346 | 2.06% | Wills | .. |
| Batman | Alphington - Fairfield | 2111017 | 215 | 218 | 1.40% | Wills | .. |
| Batman | Alphington - Fairfield | 2111018 | 292 | 309 | 5.82% | Wills | .. |
| Batman | Alphington - Fairfield | 2111019 | 394 | 425 | 7.87% | Wills | .. |
| Batman | Alphington - Fairfield | 2111020 | - | - | 0.00% | Wills | .. |
| Batman | Alphington - Fairfield | 2111021 | 8 | 7 | -12.50% | Wills | .. |
| Batman | Alphington - Fairfield | 2111022 | 326 | 363 | 11.35% | Wills | .. |
| | Alphington - Fairfield | | 6 538 | 6 833 | | | .. |
| Batman | Northcote | 2111101 | 248 | 242 | -2.42% | Wills | .. |
| Batman | Northcote | 2111102 | 356 | 388 | 8.99% | Wills | .. |
| Batman | Northcote | 2111103 | 557 | 580 | 4.13% | Wills | .. |
| Batman | Northcote | 2111104 | 549 | 556 | 1.28% | Wills | .. |
| Batman | Northcote | 2111105 | 416 | 420 | 0.96% | Wills | .. |
| Batman | Northcote | 2111106 | 266 | 265 | -0.38% | Wills | .. |
| Batman | Northcote | 2111107 | 405 | 402 | -0.74% | Wills | .. |
| Batman | Northcote | 2111108 | 427 | 426 | -0.23% | Wills | .. |
| Batman | Northcote | 2111109 | 226 | 223 | -1.33% | Wills | .. |
| Batman | Northcote | 2111110 | 375 | 382 | 1.87% | Wills | .. |
| Batman | Northcote | 2111111 | 228 | 231 | 1.32% | Wills | .. |
| Batman | Northcote | 2111112 | 465 | 470 | 1.08% | Wills | .. |
| Batman | Northcote | 2111113 | 428 | 443 | 3.50% | Wills | .. |
| Batman | Northcote | 2111114 | 454 | 450 | -0.88% | Wills | .. |
| Batman | Northcote | 2111115 | 385 | 401 | 4.16% | Wills | .. |
| Batman | Northcote | 2111116 | 170 | 169 | -0.59% | Wills | .. |
| Batman | Northcote | 2111117 | 392 | 428 | 9.18% | Wills | .. |
| Batman | Northcote | 2111118 | 438 | 471 | 7.53% | Wills | .. |
| Batman | Northcote | 2111119 | 268 | 271 | 1.12% | Wills | .. |
| Batman | Northcote | 2111120 | 273 | 284 | 4.03% | Wills | .. |

Wills

| Existing Division | SA2 Name | SA1 Code | Actual | Projected | Growth | Proposed Division | Split SA1 |
|-------------------|------------------|----------|--------|-----------|--------|-------------------|-----------|
| Batman | Northcote | 2111121 | 252 | 250 | -0.79% | Wills | .. |
| Batman | Northcote | 2111122 | 254 | 254 | 0.00% | Wills | .. |
| Batman | Northcote | 2111123 | 432 | 432 | 0.00% | Wills | .. |
| Batman | Northcote | 2111124 | 534 | 616 | 15.36% | Wills | .. |
| Batman | Northcote | 2111125 | 261 | 257 | -1.53% | Wills | .. |
| Batman | Northcote | 2111126 | 372 | 407 | 9.41% | Wills | .. |
| Batman | Northcote | 2111127 | 350 | 357 | 2.00% | Wills | .. |
| Batman | Northcote | 2111128 | 478 | 477 | -0.21% | Wills | .. |
| Batman | Northcote | 2111129 | 445 | 467 | 4.94% | Wills | .. |
| Batman | Northcote | 2111130 | 419 | 434 | 3.58% | Wills | .. |
| Batman | Northcote | 2111131 | 299 | 318 | 6.35% | Wills | .. |
| Batman | Northcote | 2111132 | 425 | 440 | 3.53% | Wills | .. |
| Batman | Northcote | 2111133 | 454 | 480 | 5.73% | Wills | .. |
| Batman | Northcote | 2111134 | 270 | 280 | 3.70% | Wills | .. |
| Batman | Northcote | 2111135 | 367 | 379 | 3.27% | Wills | .. |
| Batman | Northcote | 2111136 | 461 | 470 | 1.95% | Wills | .. |
| Batman | Northcote | 2111137 | 371 | 376 | 1.35% | Wills | .. |
| Batman | Northcote | 2111138 | 366 | 372 | 1.64% | Wills | .. |
| Batman | Northcote | 2111139 | 255 | 257 | 0.78% | Wills | .. |
| Batman | Northcote | 2111140 | 430 | 434 | 0.93% | Wills | .. |
| Batman | Northcote | 2111141 | 323 | 329 | 1.86% | Wills | .. |
| Batman | Northcote | 2111142 | 265 | 260 | -1.89% | Wills | .. |
| Batman | Northcote | 2111143 | 444 | 443 | -0.23% | Wills | .. |
| Batman | Northcote | 2111144 | 317 | 315 | -0.63% | Wills | .. |
| Batman | Northcote | 2111145 | 408 | 413 | 1.23% | Wills | .. |
| Batman | Northcote | 2111146 | 364 | 397 | 9.07% | Wills | .. |
| Batman | Northcote | 2111147 | 282 | 282 | 0.00% | Wills | .. |
| Batman | Northcote | 2111148 | 493 | 493 | 0.00% | Wills | .. |
| Batman | Northcote | 2111149 | 313 | 312 | -0.32% | Wills | .. |
| Batman | Northcote | 2111150 | 142 | 150 | 5.63% | Wills | .. |
| Batman | Northcote | 2111151 | 433 | 479 | 10.62% | Wills | .. |
| Batman | Northcote | 2111152 | 285 | 289 | 1.40% | Wills | .. |
| Batman | Northcote | 2111153 | 1 | 1 | 0.00% | Wills | .. |
| | Northcote | | 18 891 | 19 422 | | | .. |
| Batman | Thornbury | 2111201 | 436 | 446 | 2.29% | Wills | .. |
| Batman | Thornbury | 2111202 | 380 | 403 | 6.05% | Wills | .. |
| Batman | Thornbury | 2111203 | 298 | 306 | 2.68% | Wills | .. |
| Batman | Thornbury | 2111204 | 270 | 291 | 7.78% | Wills | .. |
| Batman | Thornbury | 2111205 | 437 | 453 | 3.66% | Wills | .. |
| Batman | Thornbury | 2111206 | 305 | 316 | 3.61% | Wills | .. |
| Batman | Thornbury | 2111207 | 400 | 417 | 4.25% | Wills | .. |
| Batman | Thornbury | 2111208 | 283 | 282 | -0.35% | Wills | .. |
| Batman | Thornbury | 2111209 | 392 | 399 | 1.79% | Wills | .. |
| Batman | Thornbury | 2111210 | 380 | 395 | 3.95% | Wills | .. |
| Batman | Thornbury | 2111211 | 209 | 210 | 0.48% | Wills | .. |
| Batman | Thornbury | 2111212 | 316 | 314 | -0.63% | Wills | .. |
| Batman | Thornbury | 2111213 | 333 | 329 | -1.20% | Wills | .. |
| Batman | Thornbury | 2111214 | 421 | 440 | 4.51% | Wills | .. |
| Batman | Thornbury | 2111215 | 331 | 328 | -0.91% | Wills | .. |
| Batman | Thornbury | 2111216 | 334 | 332 | -0.60% | Wills | .. |
| Batman | Thornbury | 2111217 | 274 | 273 | -0.36% | Wills | .. |
| Batman | Thornbury | 2111218 | 259 | 266 | 2.70% | Wills | .. |
| Batman | Thornbury | 2111219 | 411 | 452 | 9.98% | Wills | .. |
| Batman | Thornbury | 2111220 | 387 | 394 | 1.81% | Wills | .. |
| Batman | Thornbury | 2111221 | 310 | 309 | -0.32% | Wills | .. |
| Batman | Thornbury | 2111222 | 234 | 245 | 4.70% | Wills | .. |
| Batman | Thornbury | 2111223 | 384 | 389 | 1.30% | Wills | .. |
| Batman | Thornbury | 2111224 | 337 | 356 | 5.64% | Wills | .. |
| Batman | Thornbury | 2111225 | 423 | 428 | 1.18% | Wills | .. |

Wills

| Existing Division | SA2 Name | SA1 Code | Actual | Projected | Growth | Proposed Division | Split SA1 |
|--------------------|----------------------|----------|---------|-----------|--------|-------------------|-----------|
| Batman | Thornbury | 2111226 | 330 | 340 | 3.03% | Wills | .. |
| Batman | Thornbury | 2111227 | 283 | 282 | -0.35% | Wills | .. |
| Batman | Thornbury | 2111228 | 374 | 373 | -0.27% | Wills | .. |
| Batman | Thornbury | 2111229 | 347 | 357 | 2.88% | Wills | .. |
| Batman | Thornbury | 2111230 | 379 | 392 | 3.43% | Wills | .. |
| Batman | Thornbury | 2111231 | 202 | 213 | 5.45% | Wills | .. |
| Batman | Thornbury | 2111232 | 327 | 340 | 3.98% | Wills | .. |
| Batman | Thornbury | 2111233 | 334 | 331 | -0.90% | Wills | .. |
| Batman | Thornbury | 2111234 | 322 | 323 | 0.31% | Wills | .. |
| Batman | Thornbury | 2111235 | 433 | 433 | 0.00% | Wills | .. |
| Batman | Thornbury | 2111236 | 227 | 242 | 6.61% | Wills | .. |
| Batman | Thornbury | 2111237 | 281 | 292 | 3.91% | Wills | .. |
| Batman | Thornbury | 2111238 | 300 | 297 | -1.00% | Wills | .. |
| Batman | Thornbury | 2111239 | 316 | 325 | 2.85% | Wills | .. |
| Batman | Thornbury | 2111240 | 194 | 212 | 9.28% | Wills | .. |
| Batman | Thornbury | 2111241 | 230 | 224 | -2.61% | Wills | .. |
| Batman | Thornbury | 2111242 | 260 | 275 | 5.77% | Wills | .. |
| | Thornbury | | 13 683 | 14 024 | | | .. |
| Batman | Yarra - North | 2114501 | 386 | 401 | 3.89% | Wills | .. |
| Batman | Yarra - North | 2114502 | 386 | 385 | -0.26% | Wills | .. |
| Batman | Yarra - North | 2114503 | 382 | 385 | 0.79% | Wills | .. |
| Batman | Yarra - North | 2114504 | 288 | 286 | -0.69% | Wills | .. |
| Batman | Yarra - North | 2114505 | 384 | 382 | -0.52% | Wills | .. |
| Batman | Yarra - North | 2114506 | 452 | 446 | -1.33% | Wills | .. |
| Batman | Yarra - North | 2114507 | 247 | 253 | 2.43% | Wills | .. |
| Batman | Yarra - North | 2114508 | 255 | 259 | 1.57% | Wills | .. |
| Batman | Yarra - North | 2114509 | - | - | 0.00% | Wills | .. |
| Batman | Yarra - North | 2114510 | 550 | 601 | 9.27% | Wills | .. |
| Batman | Yarra - North | 2114511 | 315 | 334 | 6.03% | Wills | .. |
| Batman | Yarra - North | 2114512 | 296 | 292 | -1.35% | Wills | .. |
| Batman | Yarra - North | 2114513 | 291 | 314 | 7.90% | Wills | .. |
| Batman | Yarra - North | 2114514 | 390 | 398 | 2.05% | Wills | .. |
| Batman | Yarra - North | 2114515 | 340 | 344 | 1.18% | Wills | .. |
| Batman | Yarra - North | 2114516 | 234 | 237 | 1.28% | Wills | .. |
| Batman | Yarra - North | 2114517 | 647 | 735 | 13.60% | Wills | .. |
| Batman | Yarra - North | 2114518 | 246 | 244 | -0.81% | Wills | .. |
| Batman | Yarra - North | 2114519 | 254 | 261 | 2.76% | Wills | .. |
| Batman | Yarra - North | 2114520 | 250 | 246 | -1.60% | Wills | .. |
| Batman | Yarra - North | 2114521 | 228 | 232 | 1.75% | Wills | .. |
| | Yarra - North | | 6 821 | 7 035 | | | .. |
| From Batman | | | 45 933 | 47 314 | | | .. |
| Wills Total | | | 110 738 | 114 152 | | | .. |