



THE FEDERAL
REDISTRIBUTION
QUEENSLAND

Suggestion 13

Darren McSweeney

275 pages

Introduction

This redistribution is being conducted in accordance with subsection 59(2) of the Commonwealth Electoral Act 1918 (Electoral Act) as more than seven years have elapsed since the last redistribution in the state of Queensland.

This is the first redistribution in Queensland that has been conducted since the introduction of the Australian Statistical Geography Standard by the Australian Bureau of Statistics following the 2011 Census. It is also the first time redistribution has occurred in Queensland since the changes and review of local government within the state.

Overall, I was surprised to see that not only were all divisions still within the 10 per cent tolerance for enrolments, but over half of the divisions were predicted to remain within the stricter 3.5 per cent projected thresholds. This meant that a relatively straightforward and minimalist proposal could be put forward, and I have no doubt that some suggestions will recommend this approach on the grounds of stability and consistency.

I believe that every redistribution is an opportunity to evaluate the existing boundaries to see if they really do meet the community of interest grounds as required under section 66 of the Electoral Act. In the case of Queensland, I believe there is much room for improvement, so I have taken to transfer more electors than strictly necessary under the numerical constraints. I first look to fixing the continued splitting of regional town centres of Cairns, Townsville, Mackay, Rockhampton and Bundaberg and address the make-up of what seems to be a flow-on effect from starting the process with divisions in South East Queensland.

The other major fault with the existing boundaries is the composition of the Division of Wright. By incorporating both Scenic Rim and Lockyer Valley Municipalities, with no method of traversing between them, this division is completely divided.



Existing Divisions

The existing divisions are rather uniformly contained into three broadly distinct groups namely SEQ – North of the River, SEQ – South of the River and Rural Queensland. The Gold Coast, Scenic Rim, Logan and Ipswich fit within South of the River, the Sunshine Coast is North of the River. The rest of the state, starting with Noosa Shire and Gympie Municipality in the north and Toowoomba and Southern Downs Municipalities in the west, is part of Rural Queensland. Somerset Municipality is currently part of Blair, South of the River, but probably does not fit within that region, at least in the north, around Kilcoy. Trying to find somewhere to add this could be problematic if not addressed correctly.

Established boundaries apply along the Brisbane River (at least as far as Somerset Municipality), the Great Dividing Range separating the Sunshine Coast from inland, the boundary between the Sunshine Coast and Moreton Bay Municipalities. Interestingly, there are few distinct boundaries within the rural and northern Queensland parts of the state, meaning that some greater flexibility can be used, unlike in other states where strict culturally accepted lines should be drawn.

Methodology

Most calculations I refer to will use the projected enrolment data, as this is the stricter criterion. In order to obtain the best communities of interest, I intend to make use of the full tolerance of the quota and several divisions will appear close to the limits, however I believe the full tolerance limits exist to be used to their maximum extent to achieve better representation for residents.

I attempt to use clear boundaries where possible, and prefer to use geographic features, such as roads, rivers or railways, and will freely split SA1 divisions where a geographic feature makes more sense. I will prefer to keep local government areas intact in regional areas, however especially in Queensland, with recent changes this may not always be a viable, or even valid, solution. In cases where split SA1 data is not available, I make a judgement call as to which division I include the enrolled residents. More accurate information should be available for the Committee to ensure all divisions fully comply to numerical constraints.



Proposed Divisions

Rural Divisions: Leichhardt, Herbert, Dawson,

Kennedy, Capricornia, Hinkler, Flynn, Maranoa, Groom

Avoiding the temptation to start at either the Tweed or Cape York, I decided the easiest way to ensure all the major regional cities were properly represented was to start each division focussed on a single city. Starting in the north, I tackled Leichhardt first.

The city of Cairns is currently split between the Division of Leichhardt and the Division of Kennedy with Leichhardt stretching north to incorporate all of Cape York Peninsula, and Kennedy spreading westward to the Northern Territory border, as well as south to take in Innisfail, Tully and Ingham, and then wrap around Townsville. Towns distinctly connected to and close by to Cairns, such as Mareeba, are situated within Kennedy, as are towns such as Gordonvale despite being within the Cairns Municipality.

This is not ideal, and the current configuration is even more absurd when Leichhardt is viewed on a map with Cairns noticeable as a narrow pan-handle extending south from what is otherwise a reasonably straight boundary. Leichhardt is also severely over quota and needs to lose electors.

I propose that focussing the Division of Leichhardt on the city of Cairns itself will greatly enhance the community of interest. Leichhardt is completely redrawn to include all of the Cairns Municipality and Yarrabah Shire. This is just slightly below the required quota so the area surrounding Port Douglas (aligning with the Port Douglas SA2) is included from Douglas Shire. The remaining Cape York areas are transferred into Kennedy.

Moving south to Townsville, we see the same divide with the population of the city split among three divisions (Kennedy, Herbert and Dawson). This is compounded by Kennedy swinging around the south and east of Herbert to include communities that have no connection to the rest of the division. In addition to this, there is a rather loud and consistent chorus of eastern Townsville residents who are extremely upset at being included as part of Dawson instead of Herbert.

My solution is to include all of Townsville City in Herbert. However, there are too many residents within Townsville, so some electors must be transferred. Not wishing to continue to upset residents in Annandale, I have opted to exclude residents in the northern end of the city, with residents west of the Bohle River and north of Hervey Range Rd transferred to Kennedy. The remaining residents of Townsville City make up the entirety of Herbert.

Palm Islands are also transferred out of Herbert, even though the residents identify with Townsville. I would argue that those actually living within the Townsville City would identify more closely with the city, and as we cannot accommodate all residents of Townsville City, it seems unreasonable to expect residents of Palm Islands to be offered room within Herbert in preference to those living within the City. Therefore, Palm Islands are transferred to Kennedy.

With Dawson completely excised from Townsville, we can reunite all of Mackay within the one division. Adding all of Whitsunday and Burdekin Municipalities will take us over quota, so the existing boundary within Whitsunday Municipality is retained, excluding Collinsville. However, as we are still over the threshold, all of Sarina is also removed and transferred to Capricornia in the south.

Taking pause from the town-based assessment and we head back north to Kennedy. Incorporating the changes described above, Kennedy now takes in all of Cape York, and part of northern Townsville while shedding only those parts of Cairns, Yarrabah, southern Townsville and Burdekin Municipalities. This leaves Kennedy very much over quota and needing to lose a large number of electors. Constricted by the coast to the north and east, the Northern Territory in the west and the new Leichhardt and Herbert, large parts of the southern boundary are shed, including all of Mount Isa City, Boulia, Cloncurry, McKinlay, Richmond and Flinders Shires and all of Charters Towers Municipality to bring Kennedy back into tolerance.

While this fundamentally changes the make-up of Kennedy, it is a necessary move to ensure the other sensible changes can proceed. Kennedy still consists of northern


Carpentaria regions, as well as the Tablelands, Cassowary Coast and Hinchinbrook Municipalities.

Returning south to Rockhampton, all of the Municipality is included in the new Capricornia. This is combined with Livingstone Shire, Isaac and Charters Towers Municipalities, as well as Collinsville and Sarina. This creates a long division, however, it is congruous, covering many similar communities with a focus of agriculture and cattle farming and less so on tourism, like the other more coastal communities.

Moving south to Bundaberg, and there are only minor adjustments to be made to the existing Hinkler boundaries. The remaining areas of Bundaberg Municipality are added and the southern boundary along the Mary River and Saltwater Creek should be straightened. However, these changes take Hinkler over the threshold, so the existing Hinkler-Wide Bay boundary remains and Gin Gin is kept in Flynn. The boundary now following the Kolan River from Lake Monduran to Bullyard.

Flynn actually stays relatively unchanged, at least in the north, with the exception of losing all of Rockhampton Municipality. To make up for the shortfall, all of South Burnett Municipality and Cherbourg Shire are transferred from Maranoa and Wide Bay. To further create coherent and connected communities, the area around Blackbutt and Kilcoy are added to Flynn. These communities connect via Nanago and Kingaroy into the rest of the Division.

This means that Maranoa gains all of the shires on its northern boundary, including Mount Isa City, but loses all of South Burnett. To avoid an awkward adjunct around Toowoomba, all of the area around Crows Nest is transferred to Groom, aligning Maranoa with the Western Downs Municipal boundary until it meets the existing boundary with Groom. With the above exchanges, Maranoa is slightly under, and Groom close to the upper limit so a small part of Jondaryan, west of the Condamine River is transferred along with parts of Pittsworth joining Millmerran. Groom then takes shape based on Toowoomba Municipality, with areas in the south in Maranoa.



South East Queensland North of the River:

Wide Bay, Fairfax, Fisher, Ryan, Brisbane, Dickson, Lilley, Petrie, Longman

With 9.1 divisions worth of residents living in this region, there are adequate numbers; however with the minor changes to Wide Bay transferring part to Flynn, the numbers are tight. All divisions are close to the upper limit of the projected figures.

Starting in the north, Wide Bay loses some residents to Flynn, so includes all of Peregrine Springs from Fairfax to make up the numbers.

Minor changes are made with Fairfax, adding a few streets in Alexandra Headland and losing some in Mountain Creek. These changes also now leave Fisher within tolerance.

I had considered revising the western boundary between Fairfax and Fisher, being the former boundary of the Maroochy Shire and Caloundra City, however, this boundary is fairly distinct, well-known and long-established, so without compelling reasons, or a requirement on numerical grounds, I have left it as is.

Moving south now to Ryan and only a minor adjustment with Brisbane is required. I had entertained the idea of extending Ryan as far as Wardell Street between Breakfast Creek and Kedron Brook, taking in parts of Ashgrove, Enoggera and Gaythorne, however, this reduced Brisbane to below quota. In the end, I used Wardell Street from Kedron Brook as far south as Samford Road, moving only Gaythorne, which has strong links to neighbouring Mitchelton, into Ryan.

This however was not quite sufficient, Brisbane sitting a measly 2 electors over the threshold. Wanting to avoid further awkward boundaries in the area, I looked further afield. Brisbane's boundary with Lilley was quite strong and clearly defined, In order to maintain the integrity of a strong boundary, I returned to the western boundary with Ryan. In Milton, I adjusted the boundary around the State School from Bayswater and Torwood Streets to Barooka Road and Milton Road. This transfer ensured both divisions were now within tolerance.

I wanted to clean up the boundaries in North Brisbane. The current alignment of Petrie protruding southward was particularly annoying. While Dickson had a clear

boundary following the Moreton Bay Municipality boundary, Petrie straddled both Brisbane City and Moreton Bay, and more so crosses the Pine Rivers where they are widest, at their merge. These boundaries may have made sense with the previous Pine Rivers and Redcliffe Shires, but as they were now within the one municipality, it makes little sense Dickson adhering so strongly to the boundary whilst creating mayhem elsewhere.

I determined that Maundrell Terrace and Gympie (Arterial) Road form a strong, clear and straight division through the northern suburbs, with Dickson to the west and Lilley to the east. Petrie then retreats northward remaining solely within Moreton Bay Municipality, taking in all of the Redcliffe Peninsula, crossing the motorway to Murrumba Downs, Kallangur and incorporating its namesake the suburb of Petrie. To make up the numbers, it includes Lawnton, Joyner and parts of Bray Park.

To the north, Dakabin remains in Longman, with some minor adjustments between the M1 and the railway line as well as more of Burpengary East along Little Burpengary Creek and Freshwater National Park.



South East Queensland South of the River:

Bowman, Bonner, Griffith, Moreton, Oxley, Blair,

Wright, McPherson, Moncrieff, Fadden, Rankin, Forde

To the south, there are few changes to be made within Brisbane City and some more major changes further afield including within Ipswich and Logan.

Bowman is almost self-contained within Redland City, and wholly within tolerance. No changes are made to Bowman.

Same applies to Bonner, while being within tolerance, there are no necessary changes and with only minor adjustments to neighbouring divisions, these can be accommodated elsewhere.

Griffith is close enough to the quota to only need a minor modification in Annerley and Tarragindi. The only changes are to align the boundary with Moreton along Cornwall Street and the SE Motorway.

Moreton mainly needs to move westward to pick up changes to Oxley, but there is also some tinkering around Eight Mile Plains and Runcorn with Rankin. In the west, Moreton gains Darra and Seventeen Mile Rocks, with the Centenary and Ipswich Motorways forming the new boundary as far as Oxley Creek.

Oxley moves further westward as a result, taking in parts of Blair including Riverview, Collingwood Park, Ripley, Redbank Plains and Springfield as far as the Cunningham Highway and Purga Creek.

In turn Blair, which also loses the area around Kilcoy to Flynn, gains all of the Lockyer Valley Municipality from Wright. This reduces the overall length of Blair, and creates a much more coherent division focussed on Ipswich and the Lockyer Valley.

Wright then gains Logan Reserve and Wolffdene in Logan City, travelling along the Logan River, then Dairy Creek and Wuraga Roads, and all of Upper Coomera from Forde. While Upper Coomera is not a perfect fit with the rest of Wright, the lines of communication are open along Tamborine-Oxenford Road and through Mount Nathan.


With these changes, McPherson and Moncrieff are both left unchanged. I did test a scenario where all Gold Coast divisions were significantly altered, however it's probably too much change, with large numbers of residents being switched between divisions for what appeared to be little gain.

To accommodate the changes for Wright, Fadden needs to shed electors to Forde. Therefore all of Jacobs Wells is transferred, aligning the boundary with the Pimpama River. This however leaves Fadden just short by 5 electors, so luckily a small disconnected part of Gaven bordered by Binstead Way and Pinevale Drive in Wright can be transferred back to Fadden.

This leaves Forde and Rankin, which will be realigned. Forde now extends from the Logan City boundary, east of the Pacific Motorway, taking in Rochedale South, Springwood and Daisy Hill from Rankin. A new alignment along the Pacific Motorway, Logan Road, Compton Road, Kingston Road, Chambers Flat Road and School Road connects with the Wright boundary at Dairy Creek Road.

Rankin takes in the remaining areas of Forde, including Boronia Heights, Crestmead and Browns Plains, before joining the existing boundary with Oxley and Moreton. In the north, the boundary goes from Compton Road, up Gowan Road, along Nemies Road, Persse Road, Beenleigh Road and Warrigal Road to the South Eastern Motorway, including Eight Mile Plains, Kuraby and parts of Runcorn.

Photos from Free Aussie Stock <http://freeaussiestock.com/>



Data Tables

Division	Current Actual	Current Projected	Proposed Actual	Proposed Projected
Blair	99,942	107,316	105,818	113,343
Bonner	100,770	107,808	100,770	107,808
Bowman	104,241	109,932	104,241	109,932
Brisbane	108,157	115,380	106,622	113,733
Capricornia	98,847	105,394	106,265	112,885
Dawson	103,910	110,655	101,352	108,256
Dickson	100,974	109,330	104,610	112,364
Fadden	107,071	114,465	100,151	106,885
Fairfax	109,152	115,329	102,702	108,505
Fisher	99,528	104,427	101,763	106,785
Flynn	100,236	107,483	104,099	111,278
Forde	100,120	108,502	100,477	108,584
Griffith	106,999	115,269	101,827	109,442
Groom	102,009	108,463	101,612	108,046
Herbert	105,077	113,235	104,018	111,337
Hinkler	101,482	105,850	108,958	113,737
Kennedy	100,404	106,359	100,361	106,970
Leichhardt	109,913	118,266	103,799	111,584
Lilley	107,162	114,595	105,024	112,448
Longman	106,098	112,971	104,931	111,551
Maranoa	103,151	109,197	100,745	107,367
McPherson	104,405	110,478	104,405	110,478
Moncrieff	103,327	108,715	103,327	108,715
Moreton	97,318	105,279	99,787	107,919
Oxley	96,148	104,943	103,359	113,034
Petrie	106,757	113,340	106,426	113,873
Rankin	102,349	111,658	97,883	106,999
Ryan	104,543	111,324	106,078	112,971
Wide Bay	103,780	108,219	105,243	109,712
Wright	102,234	109,551	99,451	107,192

Electors retained from the existing Division of Blair		Actual	Projected
	Bellbird Park - Brookwater	-	-
	Brassall	7,107	7,610
	Bundamba	5,823	6,300
	Churchill - Yamanto	4,569	4,931
	Crows Nest - Rosalie	2	2
	Esk	3,836	3,961
	Ipswich - Central	4,430	4,636
	Ipswich - East	12,115	12,821
	Ipswich - North	3,112	3,336
	Karalee - Barellan Point	3,818	4,137
	Leichhardt - One Mile	4,733	5,162
	Lockyer Valley - East	6	7
	Lowood	9,127	9,916
	North Ipswich - Tivoli	4,464	4,676
	Raceview	9,955	10,834
	Riverview	398	409
	Rosewood	7,640	8,104
Total retained from existing Blair		81,135	86,842
Add transfers from Wright			
	Gatton	4,066	4,300
	Lockyer Valley - East	12,760	13,784
	Lockyer Valley - West	7,857	8,417
Total from Wright		24,683	26,501
Less transfers to Flynn			
	Kilcoy	-3,428	-3,585
Total To Flynn		-3,428	-3,585
Less transfers to Oxley			
	Collingwood Park - Redbank	-2,405	-2,676
	New Chum	-4	-4
	Redbank Plains	-5,402	-6,075
	Ripley	-3,080	-3,335
	Riverview	-1,346	-1,418
	Rosewood	-434	-457
	Springfield Lakes	-2,708	-2,924
Total To Oxley		-15,379	-16,889
Total for Blair		105,818	113,343

Electors retained from the existing Division of Bonner		Actual	Projected
	Belmont - Gumdale	5,276	5,634
	Brisbane Port - Lytton	5	5
	Cannon Hill	118	123
	Carina	2,432	2,624
	Carindale	11,666	12,263
	Eight Mile Plains	1,920	2,123
	Holland Park West	2,867	2,993
	Manly - Lota	5,282	5,511
	Manly West	7,872	8,481
	Mansfield (Qld)	5,948	6,265
	Mount Gravatt	8,560	9,484
	Murarrie	1,562	1,659
	Redland Islands	153	158
	Rochedale - Burbank	3,951	4,212
	Tingalpa	5,972	6,448
	Upper Mount Gravatt	5,747	6,083
	Wakerley	5,310	6,098
	Wishart	7,228	7,592
	Wynnum	9,173	9,757
	Wynnum West - Hemmant	9,728	10,295
Total retained from existing Bonner		100,770	107,808
No transfers from other divisions			
No transfers to other divisions			
Total for Bonner		100,770	107,808

Electors retained from the existing Division of Bowman		Actual	Projected
	Alexandra Hills	11,430	12,235
	Birkdale	10,485	11,047
	Capalaba	12,371	13,158
	Cleveland	11,118	11,425
	Ormiston	4,403	4,629
	Redland Bay	10,474	11,234
	Redland Islands	6,881	7,149
	Sheldon - Mount Cotton	5,294	5,750
	Thorneside	2,652	2,745
	Thornlands	9,966	10,529
	Victoria Point	10,938	11,360
	Wellington Point	8,229	8,671
Total retained from existing Bowman		104,241	109,932
No transfers from other divisions			
No transfers to other divisions			
Total for Bowman		104,241	109,932

Electors retained from the existing Division of Brisbane		Actual	Projected
	Albion	2,021	2,123
	Alderley	4,342	4,659
	Ascot	3,803	4,054
	Ashgrove	7,625	8,147
	Bardon	1,589	1,699
	Brisbane Airport	1	1
	Brisbane City	4,756	5,048
	Clayfield	7,306	7,794
	Eagle Farm - Pinkenba	357	357
	Enoggera	2,724	2,950
	Everton Park	3	3
	Fortitude Valley	3,973	4,164
	Grange	2,933	3,187
	Hamilton (Qld)	4,342	4,547
	Hendra	3,411	3,687
	Kedron - Gordon Park	2,990	3,216
	Kelvin Grove - Herston	5,072	5,403
	New Farm	9,170	9,588
	Newmarket	3,311	3,538
	Newstead - Bowen Hills	7,407	7,867
	Paddington - Milton	7,318	7,892
	Red Hill (Qld)	4,126	4,423
	Spring Hill	2,625	2,783
	Stafford	1,156	1,297
	Wilston	2,842	3,054
	Windsor	4,887	5,276
	Wooloowin - Lutwyche	6,532	6,976
Total retained from existing Brisbane		106,622	113,733
No transfers from other divisions			
Less transfers to Ryan			
	Enoggera	-1,310	-1,400
	Paddington - Milton	-225	-247
Total to Ryan		-1,535	-1,647
Total for Brisbane		106,622	113,733

Electors retained from the existing Division of Capricornia		Actual	Projected
	Berserker	4,655	4,991
	Broadsound - Nebo	4,248	4,634
	Clermont	2,272	2,446
	Collinsville	1,206	1,301
	Emu Park	3,742	3,860
	Frenchville - Mount Archer	6,533	6,944
	Glenlee - Rockyview	3,058	3,271
	Lakes Creek	3,255	3,548
	Moranbah	4,655	5,215
	Norman Gardens	6,643	7,074
	Park Avenue	3,578	3,764
	Parkhurst - Kawana	4,430	4,709
	Rockhampton - West	4,294	4,426
	Rockhampton City	2,280	2,409
	Rockhampton Region - East	2,369	2,540
	Rockhampton Region - North	2,989	3,112
	Sarina	7,732	8,296
	Shoalwater Bay	15	15
	The Range - Allenstown	5,165	5,273
	Yeppoon	12,728	13,421
Total retained from existing Capricornia		85,847	91,249
Add transfers from Flynn			
	Bouldercombe	1,344	1,401
	Clermont	2	2
	Gracemere	7,328	7,954
	Mount Morgan	2,076	2,140
	Rockhampton City	64	68
	Rockhampton Region-West	2,105	2,286
Total from Flynn		12,919	13,851
Add transfers from Kennedy			
	Charters Towers	4,997	5,115
	Dalrymple	2,502	2,670
Total from Kennedy		7,499	7,785
Less transfers to Dawson			
	Eungella Hinterland	-11	-11
	Ooralea-Bakers Creek	-2,453	-2,706
	Pioneer Valley	-5,035	-5,466
	Walkerston-Eton	-5,501	-5,962
Total to Dawson		-13,000	-14,145
Total for Capricornia		106,265	112,885

Electors retained from the existing Division of Dawson		Actual	Projected
	Airlie - Whitsundays	7,514	8,104
	Andergrove-Beaconsfield	9,860	10,682
	Ayr	6,510	6,891
	Bowen	5,845	6,193
	Burdekin	5,516	5,812
	Cape Conway	-	-
	Collinsville	1,170	1,190
	East Mackay	2,362	2,510
	Eimeo-Rural View	7,481	8,147
	Mackay	2,221	2,380
	Mackay Harbour	359	359
	Mount Pleasant-Glenella	7,443	7,899
	North Mackay	4,182	4,463
	Ooralea-Bakers Creek	978	1,054
	Proserpine	5,799	6,125
	Seaforth-Calen	5,762	6,071
	Shoal Point-Bucasia	3,576	3,845
	Slade Point	2,410	2,563
	South Mackay	4,739	5,053
	Townsville-South	57	57
	Walkerston-Eton	313	334
	West Mackay	4,127	4,251
Total retained from existing Dawson		88,224	93,983
Add transfers from Capricornia			
	Eungella Hinterland	11	11
	Ooralea-Bakers Creek	2,453	2,706
	Pioneer Valley	5,035	5,466
	Walkerston-Eton	5,501	5,962
Total from Capricornia		13,000	14,145
Add transfers from Kennedy			
	Burdekin	128	128
Total from Kennedy		128	128
Less transfers to Herbert			
	Annandale	-5,844	-6,113
	Oonoonba	-4,401	-4,776
	Townsville - South	-1,905	-2,039
	Wulguru - Roseneath	-3,536	-3,744
Total to Herbert		-15,686	-16,672
Total for Dawson		101,352	108,256

Electors retained from the existing Division of Dickson			
	Albany Creek	11,553	12,260
	Bray Park	3,620	3,892
	Cashmere	11,729	12,883
	Dayboro	6,010	6,491
	Eatons Hill	5,400	5,904
	Hills District	16,751	18,166
	Samford Valley	8,627	9,170
	Strathpine - Brendale	8,230	8,841
Total retained from existing Dickson		71,920	77,607
Add transfers from Lilley			
	Aspley	2,993	3,106
	Bridgeman Downs	3,881	4,050
	Chermside West	1,803	1,921
	Everton Park	6,449	6,980
	McDowall	5,315	5,691
	Stafford	1,209	1,336
	Stafford Heights	2,846	2,976
Total from Lilley		24,496	26,060
Add transfers from Petrie			
	Aspley	797	853
	Bald Hills	2,690	2,872
	Bridgeman Downs	2,125	2,325
	Carseldine	2,582	2,647
Total from Petrie		8,194	8,697
Less transfers to Petrie			
	Bray Park	-3,268	-3,575
	Cashmere	-808	-901
	Dakabin - Kallangur	-7,772	-8,480
	Lawnton	-4,067	-4,324
	Murrumba Downs - Griffin	-7,132	-7,954
	Petrie	-6,007	-6,489
Total to Petrie		-29,054	-31,723
Total for Dickson		104,610	112,364

Electors retained from the existing Division of Fadden			
	Arundel	6,691	7,075
	Biggera Waters	5,257	5,461
	Coombabah	7,089	7,375
	Coomera	6,552	7,352
	Helensvale	11,282	11,915
	Hope Island	7,691	8,190
	Labrador	11,720	12,369
	Molendinar	4,018	4,313
	Oxenford - Maudsland	5,878	6,394
	Pacific Pines - Gaven	9,762	10,845
	Paradise Point - Hollywell	7,314	7,691
	Parkwood	5,628	5,978
	Pimpama	3,543	3,942
	Runaway Bay	6,907	7,116
	Southport	243	249
Total retained from existing Fadden		99,575	106,265
Add transfers from Wright			
	Oxenford-Maudsland	576	620
Total from Wright		576	620
Less transfers to Forde			
	Jacobs Well-Alberton	-2,582	-2,772
	Ormeau-Yatala	-4,914	-5,428
Total to Forde		-7,496	-8,200
Total for Fadden		100,151	106,885

Electors retained from the existing Division of Fairfax			
	Bli Bli	6,164	6,591
	Buderim - North	12,656	13,123
	Buderim - South	11,426	12,102
	Caloundra Hinterland	2	2
	Coolum Beach	10,269	10,932
	Diddillibah - Rosemount	2,847	3,015
	Eumundi - Yandina	7,637	8,113
	Marcoola - Mudjimba	8,039	8,659
	Maroochy Hinterland	4,770	5,022
	Maroochydore - Kuluin	13,883	14,610
	Mooloolaba - Alexandra Headland	470	482
	Mountain Creek	3,341	3,675
	Nambour	13,713	14,369
	Noosa Hinterland	1,944	2,028
	Palmwoods	4,209	4,413
Total retained from existing Fairfax		101,370	107,136
Add transfers from Fisher			
	Mooloolaba - Alexandra Headland	1,332	1,369
Total from Fisher		1,332	1,369
Less transfers to Fisher			
	Mountain Creek	-3,567	-3,727
Total to Fisher		-3,567	-3,727
Less transfers to Wide Bay			
	Peregian	-4,215	-4,466
Total to Wide Bay		-4,215	-4,466
Total for Fairfax		102,702	108,505

Electors retained from the existing Division of Flynn			
	Agnes Water - Miriam Vale	4,312	4,538
	Banana	5,867	6,094
	Biloela	3,462	3,770
	Boyne Island - Tannum Sands	6,466	6,965
	Callemondah	23	23
	Central Highlands - East	3,917	4,305
	Central Highlands - West	4,991	5,313
	Clinton - New Auckland	8,321	9,071
	Emerald	7,743	8,621
	Gayndah - Mundubbera	4,399	4,596
	Gin Gin	3,667	3,830
	Gladstone	3,740	4,081
	Gladstone Hinterland	7,442	7,979
	Kin Kora - Sun Valley	2,533	2,810
	Kingaroy Region - North	3,455	3,566
	Monto - Eidsvold	2,560	2,682
	North Burnett	4	4
	South Trees	-	-
	Telina - Toolooa	3,775	4,111
	West Gladstone	3,164	3,386
Total retained from existing Flynn		79,841	85,745
Add transfers from Blair			
	Kilcoy	3,428	3,585
Total from Blair		3,428	3,585
Add transfers from Maranoa			
	Crows Nest - Rosalie	1,513	1,575
	Kingaroy	6,815	7,289
	Kingaroy Region - North	9	9
	Kingaroy Region - South	2,908	3,049
	Nanango	6,833	7,053
Total from Maranoa		18,078	18,975
Add transfers from Wide Bay			
	Kingaroy Region – North	2,752	2,973
Total from Wide Bay		2,752	2,973

Continued next page

Less transfers to Capricornia			
	Bouldercombe	-1,344	-1,401
	Clermont	-2	-2
	Gracemere	-7,328	-7,954
	Mount Morgan	-2,076	-2,140
	Rockhampton City	-64	-68
	Rockhampton Region-West	-2,105	-2,286
Total to Capricornia		-12,919	-13,851
Less transfers to Hinkler			
	Bundaberg North - Gooburrum	-1,316	-1,360
	Bundaberg Region - North	-6,160	-6,527
Total to Hinkler		-7,476	-7,887
Total for Flynn		104,099	111,278

Electors retained from the existing Division of Forde			
	Beenleigh	5,113	5,530
	Bethania - Waterford	6,505	6,863
	Cornubia - Carbrook	6,079	6,449
	Eagleby	7,934	8,711
	Edens Landing - Holmview	4,236	4,676
	Hillcrest	3	3
	Loganholme - Tanah Merah	7,023	7,665
	Loganlea	4,972	5,498
	Mount Warren Park	3,897	4,157
	Ormeau - Yatala	6,445	6,979
	Regents Park - Heritage Park	-	-
	Shailer Park	7,881	8,441
	Waterford West	4,259	4,611
Total retained from existing Forde		64,347	69,583
Add transfers from Fadden			
	Jacobs Well-Alberton	2,582	2,772
	Ormeau-Yatala	4,914	5,428
Total from Fadden		7,496	8,200
Add transfers from Rankin			
	Daisy Hill	4,349	4,673
	Kingston	817	910
	Loganlea	670	741
	Rochedale South - Priestdale	10,508	11,249
	Slacks Creek	6,006	6,515
	Springwood	6,284	6,713
Total from Rankin		28,634	30,801
Less transfers to Rankin			
	Boronia Heights - Park Ridge	-7,744	-8,246
	Chambers Flat - Logan Reserve	-3,253	-3,442
	Greenbank	-165	-173
	Munruben - Park Ridge South	-2,135	-2,296
Total to Rankin		-13,297	-14,157
Less transfers to Wright			
	Logan Village	-1,248	-1,332
	Pimpama	-979	-1,136
	Upper Coomera - Willow Vale	-16,304	-18,089
	Wolffdene - Bahrs Scrub	-3,945	-4,205
Total to Wright		-22,476	-24,762
Total for Forde		100,477	108,584

Electors retained from the existing Division of Fisher			
	Aroona - Currimundi	7,304	7,673
	Beerwah	5,497	5,776
	Buddina - Minyama	5,031	5,278
	Buderim - South	201	210
	Caloundra - Kings Beach	4,909	5,074
	Caloundra - West	13,311	14,121
	Caloundra Hinterland	6,850	7,127
	Glass House Mountains	4,160	4,354
	Golden Beach - Pelican Waters	9,013	9,291
	Landsborough	7,064	7,506
	Maroochy Hinterland	42	43
	Moffat Beach - Battery Hill	5,916	6,211
	Mooloolaba - Alexandra Headland	6,627	6,975
	Palmwoods	3,527	3,693
	Parrearra - Warana	6,921	7,289
	Sippy Downs	6,423	6,819
	Wurtulla - Birtinya	5,400	5,618
Total retained from existing Fisher		98,196	103,058
Add transfers from Fairfax			
	Mountain Creek	3,567	3,727
Total from Fairfax		3,567	3,727
Less transfers to Fairfax			
	Mooloolaba - Alexandra Headland	-1,332	-1,369
Total to Fairfax		-1,332	-1,369
Total for Fisher		101,763	106,785

Electors retained from the existing Division of Griffith			
	Balmoral	3,062	3,369
	Bulimba	4,568	4,884
	Camp Hill	7,679	8,380
	Cannon Hill	3,660	3,931
	Carina	5,269	5,622
	Carina Heights	4,626	4,833
	Coorparoo	11,496	12,412
	East Brisbane	3,966	4,214
	Fairfield - Dutton Park	1,192	1,275
	Greenslopes	6,314	6,853
	Hawthorne	3,470	3,840
	Highgate Hill	4,405	4,612
	Holland Park	5,655	6,163
	Holland Park West	1,635	1,785
	Kangaroo Point	5,399	5,666
	Morningside - Seven Hills	8,667	9,453
	Mount Gravatt	1,403	1,492
	Murarrie	1,109	1,232
	Norman Park	4,521	4,935
	South Brisbane	3,658	3,887
	West End	6,683	7,002
	Woolloongabba	3,390	3,602
Total retained from existing Griffith		101,827	109,442
No transfers from other divisions			
Less transfers to Moreton			
	Annerley	-3,289	-3,789
	Tarragindi	-1,883	-2,038
Total to Moreton		-5,172	-5,827
Total for Griffith		101,827	109,442

Electors retained from the existing Division of Groom			
	Cambooya - Wyreema	4,641	5,008
	Clifton - Greenmount	1,416	1,480
	Crows Nest - Rosalie	2,151	2,152
	Darling Heights	8,045	8,704
	Drayton - Harristown	7,111	7,575
	Gowrie (Qld)	4,287	4,616
	Highfields	9,314	10,067
	Jondaryan	4,939	5,271
	Middle Ridge	4,903	5,103
	Newtown (Qld)	6,753	7,144
	North Toowoomba - Harlaxton	3,983	4,257
	Pittsworth	1,041	1,058
	Rangeville	6,039	6,357
	Toowoomba - Central	9,283	9,787
	Toowoomba - East	6,882	7,217
	Toowoomba - West	8,786	9,473
	Wambo	15	16
	Wilsonton	9,441	9,984
Total retained from existing Groom		99,030	105,269
Add transfers from Maranoa			
	Crows Nest - Rosalie	2,582	2,777
Total from Maranoa		2,582	2,777
Less transfers to Maranoa			
	Jondaryan	-86	-88
	Pittsworth	-2,893	-3,106
Total to Maranoa		-2,979	-3,194
Total for Groom		101,612	108,046

Electors retained from the existing Division of Hinkler			
	Ashfield - Kepnock	3,602	3,684
	Bargara - Burnett Heads	12,484	13,113
	Booral - River Heads	3,189	3,368
	Branyan - Kensington	3,217	3,380
	Bundaberg	3,884	4,078
	Bundaberg East - Kalkie	3,750	3,942
	Bundaberg North - Gooburrum	3,869	4,011
	Bundaberg Region - South	7,102	7,451
	Burrum - Fraser	5,575	5,927
	Craignish - Dundowran Beach	3,564	3,872
	Millbank - Avoca	5,365	5,569
	Pialba - Eli Waters	10,089	10,510
	Point Vernon	4,229	4,405
	Svensson Heights - Norville	4,123	4,225
	Torquay - Scarness - Kawungan	10,810	11,018
	Urangan - Wondunna	9,124	9,479
	Walkervale - Avenell Heights	7,506	7,818
Total retained from existing Hinkler		101,482	105,850
Add transfers from Flynn			
	Bundaberg North - Gooburrum	1,316	1,360
	Bundaberg Region - North	6,160	6,527
Total from Flynn		7,476	7,887
No transfers to other divisions			
Total for Hinkler		108,958	113,737

Electors retained from the existing Division of Herbert			
	Aitkenvale	3,167	3,339
	Annandale	456	463
	Belgian Gardens - Pallarenda	2,282	2,330
	Bohle Plains	3,034	3,306
	Condon - Rasmussen	6,899	7,455
	Cranbrook	4,086	4,276
	Douglas	4,563	4,964
	Garbutt - West End	4,494	4,773
	Gulliver - Currajong - Vincent	5,305	5,690
	Heatley	2,757	2,921
	Hermit Park - Rosslea	3,536	3,785
	Hyde Park - Pimlico	3,284	3,466
	Kelso	6,766	7,525
	Kirwan - East	5,318	5,660
	Kirwan - West	10,605	11,627
	Magnetic Island	1,788	1,865
	Mount Louisa	6,065	6,658
	Mundingburra	2,535	2,586
	South Townsville - Railway Estate	3,720	3,949
	Townsville City - North Ward	6,102	6,377
Total retained from existing Herbert		86,762	93,015
Add transfers from Dawson			
	Annandale	5,844	6,113
	Oonoonba	4,401	4,776
	Townsville - South	1,905	2,039
	Wulguru - Roseneath	3,536	3,744
Total from Dawson		15,686	16,672
Add transfers from Kennedy			
	Condon - Rasmussen	92	98
	Douglas	1	-
	Kelso	44	44
	Townsville - South	1,224	1,282
	Wulguru - Roseneath	209	226
Total from Kennedy		1,570	1,650
Less transfers to Kennedy			
	Deeragun	-13,887	-15,327
	Ingham Region	-3	-3
	Northern Beaches	-3,433	-3,721
	Palm Island	-992	-1,169
Total to Kennedy		-18,315	-20,220
Total for Herbert		104,018	111,337

Electors retained from the existing Division of Kennedy			
	Atherton	7,344	7,630
	Babinda	518	512
	Bentley Park	-	-
	Bohle Plains	1,729	1,888
	Carpentaria	2,602	2,895
	Croydon - Etheridge	724	806
	Herberton	3,383	3,457
	Ingham	3,222	3,306
	Ingham Region	4,907	5,049
	Innisfail	5,996	6,298
	Johnstone	5,304	5,512
	Kuranda	138	138
	Lamb Range	-	-
	Malanda - Yungaburra	6,082	6,186
	Mareeba	7,340	7,700
	Northern Beaches	1,011	1,087
	Tablelands	3,332	3,519
	Tully	6,969	7,347
	Wooroonooran	2	2
Total retained from existing Kennedy		60,603	63,332
Add transfers from Herbert			
	Deeragun	13,887	15,327
	Ingham Region	3	3
	Northern Beaches	3,433	3,721
	Palm Island	992	1,169
Total from Herbert		18,315	20,220
Add transfers from Leichhardt			
	Aurukun	822	946
	Cape York	4,444	4,781
	Carpentaria	7	8
	Daintree	4,536	4,741
	Kowanyama - Pormpuraaw	1,108	1,264
	Kuranda	2,720	2,845
	Northern Peninsula	1,376	1,557
	Tablelands	10	10
	Torres	1,831	2,036
	Torres Strait Islands	2,472	2,868
	Weipa	2,117	2,362
Total from Leichhardt		21,443	23,418

Continued next page

Less transfers to Capricornia			
	Charters Towers	-4,997	-5,115
	Dalrymple	-2,502	-2,670
Total to Capricornia		-7,499	-7,785
Less transfers to Dawson			
	Burdekin	-128	-128
Total to Dawson		-128	-128
Less transfers to Herbert			
	Condon - Rasmussen	-92	-98
	Douglas	-1	-
	Kelso	-44	-44
	Townsville - South	-1,224	-1,282
	Wulguru - Roseneath	-209	-226
Total to Herbert		-1,570	-1,650
Less transfers to Leichhardt			
	Babinda	-2,397	-2,488
	Edmonton	-6,338	-7,085
	Gordonvale - Trinity	-5,534	-5,952
	Wooroonooran	-	-
	Yarrabah	-1,060	-1,211
Total to Leichhardt		-15,329	-16,736
Less transfers to Maranoa			
	Barcaldine - Blackall	-	-
	Far Central West	-263	-298
	Mount Isa	-10,857	-11,954
	Mount Isa Region	-1,930	-2,092
	Northern Highlands	-2,225	-2,384
Total to Maranoa		-15,275	-16,728
Total for Kenndey		100,361	106,970

Electors retained from the existing Division of Leichhardt			
	Bentley Park	4,769	5,282
	Brinsmead	3,555	3,760
	Cairns City	5,980	6,295
	Clifton Beach - Kewarra Beach	7,349	7,879
	Earlville - Bayview Heights	5,915	6,243
	Edmonton	24	26
	Freshwater - Stratford	2,631	2,804
	Gordonvale - Trinity	4	4
	Kanimbla - Mooroolool	6,270	6,768
	Lamb Range	2	2
	Manoora	3,460	3,757
	Manunda	3,209	3,453
	Mount Sheridan	5,426	6,024
	Port Douglas	3,164	3,342
	Redlynch	7,863	8,499
	Trinity Beach - Smithfield	8,989	9,678
	Westcourt - Bungalow	3,827	4,026
	White Rock	2,912	3,133
	Whitfield - Edge Hill	5,725	5,997
	Woree	3,064	3,296
	Yorkeys Knob - Machans Beach	4,332	4,580
Total retained from existing Leichhardt		88,470	94,848
Add transfers from Kennedy			
	Babinda	2,397	2,488
	Edmonton	6,338	7,085
	Gordonvale - Trinity	5,534	5,952
	Wooroonooran	-	-
	Yarrabah	1,060	1,211
Total from Kennedy		15,329	16,736

Continued next page

Less transfers to Kennedy			
	Aurukun	-822	-946
	Cape York	-4,444	-4,781
	Carpentaria	-7	-8
	Daintree	-4,536	-4,741
	Kowanyama - Pormpuraaw	-1,108	-1,264
	Kuranda	-2,720	-2,845
	Northern Peninsula	-1,376	-1,557
	Tablelands	-10	-10
	Torres	-1,831	-2,036
	Torres Strait Islands	-2,472	-2,868
	Weipa	-2,117	-2,362
	Total to Kennedy	-21,443	-23,418
Total for Leichhardt		103,799	111,584

Electors retained from the existing Division of Lilley			
	Aspley	3,960	4,126
	Boondall	6,277	6,698
	Brighton (Qld)	6,747	7,120
	Brisbane Airport	9	9
	Chermside	5,731	5,968
	Chermside West	2,712	2,866
	Deagon	2,612	2,755
	Eagle Farm - Pinkenba	201	201
	Geebung	3,017	3,214
	Kedron - Gordon Park	6,452	6,974
	Northgate - Virginia	4,477	4,868
	Nudgee - Banyo	6,691	7,088
	Nundah	8,153	8,871
	Sandgate - Shorncliffe	4,742	4,834
	Stafford	2,254	2,450
	Stafford Heights	2,192	2,355
	Taigum - Fitzgibbon	4,075	4,514
	Wavell Heights	6,800	7,400
	Zillmere	5,564	6,224
Total retained from existing Lilley		82,666	88,535
Add transfers from Petrie			
	Aspley	1,298	1,383
	Bald Hills	2,315	2,530
	Bracken Ridge	11,560	12,499
	Carseldine	3,686	3,797
	Taigum - Fitzgibbon	3,499	3,704
Total from Petrie		22,358	23,913
Less transfers to Dickson			
	Aspley	-2,993	-3,106
	Bridgeman Downs	-3,881	-4,050
	Chermside West	-1,803	-1,921
	Everton Park	-6,449	-6,980
	McDowall	-5,315	-5,691
	Stafford	-1,209	-1,336
	Stafford Heights	-2,846	-2,976
Total to Dickson		-24,496	-26,060
Total for Lilley		105,024	112,448

Electors retained from the existing Division of Longman			
	Beachmere-Sandstone Point	10,970	11,414
	Bribie Island	14,538	14,569
	Burpengary	9,380	9,963
	Burpengary-East	2,826	3,065
	Caboolture	16,505	17,502
	Caboolture-South	12,180	13,461
	Caloundra Hinterland	2	2
	Dakabin-Kallangur	4,051	4,414
	Elimbah	2,744	2,963
	Morayfield	3,514	3,748
	Morayfield-East	5,151	5,651
	Narangba	11,325	12,431
	Upper Caboolture	2,220	2,323
	Wamuran	2,742	2,877
	Woodford-D'Aguilar	4,719	5,023
Total retained from existing Longman		102,867	109,406
Add transfers from Petrie			
	Deception Bay	2,064	2,145
Total from Petrie		2,064	2,145
Less transfers to Petrie			
	Dakabin - Kallangur	-3,231	-3,565
Total to Petrie		-3,231	-3,565
Total for Longman		104,931	111,551

Electors retained from the existing Division of McPherson			
	Burleigh Heads	6,562	6,831
	Burleigh Waters	10,201	10,738
	Clear Island Waters	3,002	3,088
	Coolangatta	4,514	4,634
	Currumbin - Tugun	8,315	8,855
	Currumbin Valley - Tallebudgera	5,313	5,593
	Currumbin Waters	6,873	7,214
	Elanora	8,818	9,258
	Merrimac	3,052	3,261
	Miami	141	154
	Mudgeeraba - Bonogin	7,878	8,543
	Palm Beach	10,660	11,339
	Reedy Creek - Andrews	5,005	5,462
	Robina	14,940	15,716
	Varsity Lakes	9,131	9,792
Total retained from existing McPherson		104,405	110,478
No transfers from other divisions			
No transfers to other divisions			
Total for McPherson		104,405	110,478

Electors retained from the existing Division of Moncrieff			
	Ashmore	7,952	8,340
	Benowa	5,624	5,894
	Broadbeach Waters	5,740	6,003
	Bundall	3,090	3,262
	Carrara	8,553	9,054
	Highland Park	5,659	6,011
	Main Beach	2,700	2,811
	Mermaid Beach - Broadbeach	8,067	8,517
	Mermaid Waters	8,501	9,011
	Merrimac	998	1,057
	Miami	4,725	5,050
	Nerang - Mount Nathan	10,303	10,824
	Southport	18,286	19,188
	Surfers Paradise	13,129	13,693
Total retained from existing Moncrieff		103,327	108,715
No transfers from other divisions			
No transfers to other divisions			
Total for Moncrieff		103,327	108,715

Electors retained from the existing Division of Maranoa			
	Balonne	3,012	3,230
	Barcaldine - Blackall	3,633	3,900
	Charleville	2,928	3,104
	Chinchilla	5,082	5,364
	Clifton - Greenmount	2,122	2,208
	Far Central West	1,236	1,320
	Far South West	1,992	2,108
	Goondiwindi	4,182	4,441
	Inglewood - Waggamba	3,117	3,275
	Jondaryan	50	52
	Longreach	2,572	2,673
	Miles - Wandoan	2,555	2,674
	Millmerran	2,154	2,296
	Northern Highlands	-	-
	Roma	4,322	4,787
	Roma Region	4,276	4,490
	Southern Downs - East	3,215	3,336
	Southern Downs - West	3,474	3,598
	Stanthorpe	3,836	3,919
	Stanthorpe Region	4,224	4,453
	Tara	2,661	2,824
	Wambo	11,302	12,155
	Warwick	10,546	11,238
Total retained from existing Maranoa		82,491	87,445
Add transfers from Groom			
	Jondaryan	86	88
	Pittsworth	2,893	3,106
Total from Groom		2,979	3,194
Add transfers from Kennedy			
	Barcaldine - Blackall	-	-
	Far Central West	263	298
	Mount Isa	10,857	11,954
	Mount Isa Region	1,930	2,092
	Northern Highlands	2,225	2,384
Total from Kennedy		15,275	16,728

Continued next page

Less transfers to Flynn			
	Crows Nest - Rosalie	-1,513	-1,575
	Kingaroy	-6,815	-7,289
	Kingaroy Region - North	-9	-9
	Kingaroy Region - South	-2,908	-3,049
	Nanango	-6,833	-7,053
Total to Flynn		18,078	18,975
Less transfers to Groom			
	Crows Nest - Rosalie	-2,582	-2,777
Total to Groom		-2,582	-2,777
Total for Maranoa		100,745	107,367

Electors retained from the existing Division of Moreton			
	Annerley	4,459	4,947
	Chelmer - Graceville	5,163	5,428
	Coopers Plains	2,981	3,397
	Corinda	3,334	3,520
	Eight Mile Plains	2,907	3,337
	Fairfield - Dutton Park	2,086	2,296
	Kuraby	175	206
	Macgregor (Qld)	3,272	3,464
	Moorooka	7,338	8,061
	Oxley (Qld)	4,623	4,954
	Pallara - Willawong	138	152
	Robertson	2,821	2,922
	Rocklea - Acacia Ridge	5,748	6,157
	Runcorn	4,738	5,297
	Salisbury - Nathan	4,698	4,884
	Sherwood	3,862	4,135
	Sunnybank	4,805	5,085
	Sunnybank Hills	10,273	11,066
	Tarragindi	5,567	5,979
	Yeronga	6,748	7,237
Total retained from existing Moreton		85,736	92,524
Add transfers from Griffith			
	Annerley	3,289	3,789
	Tarragindi	1,883	2,038
Total from Griffith		5,172	5,827
Add transfers from Oxley			
	Darra - Sumner	2,383	2,643
	Seventeen Mile Rocks - Sinnamon Park	6,496	6,925
Total from Oxley		8,879	9,568
Less transfers to Oxley			
	Durack	-209	-219
	Oxley (Qld)	-502	-551
Total to Oxley		-711	-770
Less transfers to Rankin			
	Eight Mile Plains	-3,511	-4,103
	Kuraby	-4,657	-4,980
	Runcorn	-2,703	-2,902
Total to Rankin		-10,871	-11,985
Total for Moreton		99,787	107,919

Electors retained from the existing Division of Oxley			
	Bellbird Park - Brookwater	7,912	8,683
	Camira - Gailes	6,098	6,617
	Carole Park	1	1
	Collingwood Park - Redbank	2,474	2,682
	Darra - Sumner	587	653
	Durack	4,713	4,946
	Forest Lake - Doolandella	16,606	18,158
	Goodna	5,611	6,248
	Inala - Richlands	9,737	10,730
	Jindalee - Mount Ommaney	5,412	5,689
	Middle Park - Jamboree Heights	4,941	5,253
	Pallara - Willawong	2,720	3,011
	Redbank Plains	3,867	4,316
	Riverhills	2,762	3,060
	Springfield	3,714	4,116
	Springfield Lakes	5,298	6,088
	Wacol	1,558	1,655
	Westlake	3,258	3,469
Total retained from existing Oxley		87,269	95,375
Add transfers from Blair			
	Collingwood Park - Redbank	2,405	2,676
	New Chum	4	4
	Redbank Plains	5,402	6,075
	Ripley	3,080	3,335
	Riverview	1,346	1,418
	Rosewood	434	457
	Springfield Lakes	2,708	2,924
Total from Blair		15,379	16,889
Add transfers from Moreton			
	Durack	209	219
	Oxley (Qld)	502	551
Total from Moreton		711	770
Less transfers to Moreton			
	Darra - Sumner	-2,383	-2,643
	Seventeen Mile Rocks - Sinnamon Park	-6,496	-6,925
Total to Moreton		-8,879	-9,568
Total for Oxley		103,359	113,034

Electors retained from the existing Division of Petrie			
	Clontarf	5,807	5,974
	Deception Bay	12,421	13,201
	Margate - Woody Point	8,420	8,823
	Murrumba Downs - Griffin	3,734	3,937
	North Lakes - Mango Hill	16,223	17,944
	Redcliffe	7,350	7,708
	Rothwell - Kippa-Ring	11,265	11,714
	Scarborough - Newport	8,921	9,284
Total retained from existing Petrie		74,141	78,585
Add transfers from Dickson			
	Bray Park	3,268	3,575
	Cashmere	808	901
	Dakabin - Kallangur	7,772	8,480
	Lawnton	4,067	4,324
	Murrumba Downs - Griffin	7,132	7,954
	Petrie	6,007	6,489
Total to Petrie		29,054	31,723
Add transfers from Longman			
	Dakabin - Kallangur	3,231	3,565
Total to Petrie		3,231	3,565
Less transfers to Dickson			
	Aspley	-797	-853
	Bald Hills	-2,690	-2,872
	Bridgeman Downs	-2,125	-2,325
	Carseldine	-2,582	-2,647
Total from Petrie		-8,194	-8,697
Less transfers to Lilley			
	Aspley	-1,298	-1,383
	Bald Hills	-2,315	-2,530
	Bracken Ridge	-11,560	-12,499
	Carseldine	-3,686	-3,797
	Taigum - Fitzgibbon	-3,499	-3,704
Total to Lilley		-22,358	-23,913
Less transfers to Longman			
	Deception Bay	-2,064	-2,145
Total from Petrie		-2,064	-2,145
Total for Petrie		97,883	106,999

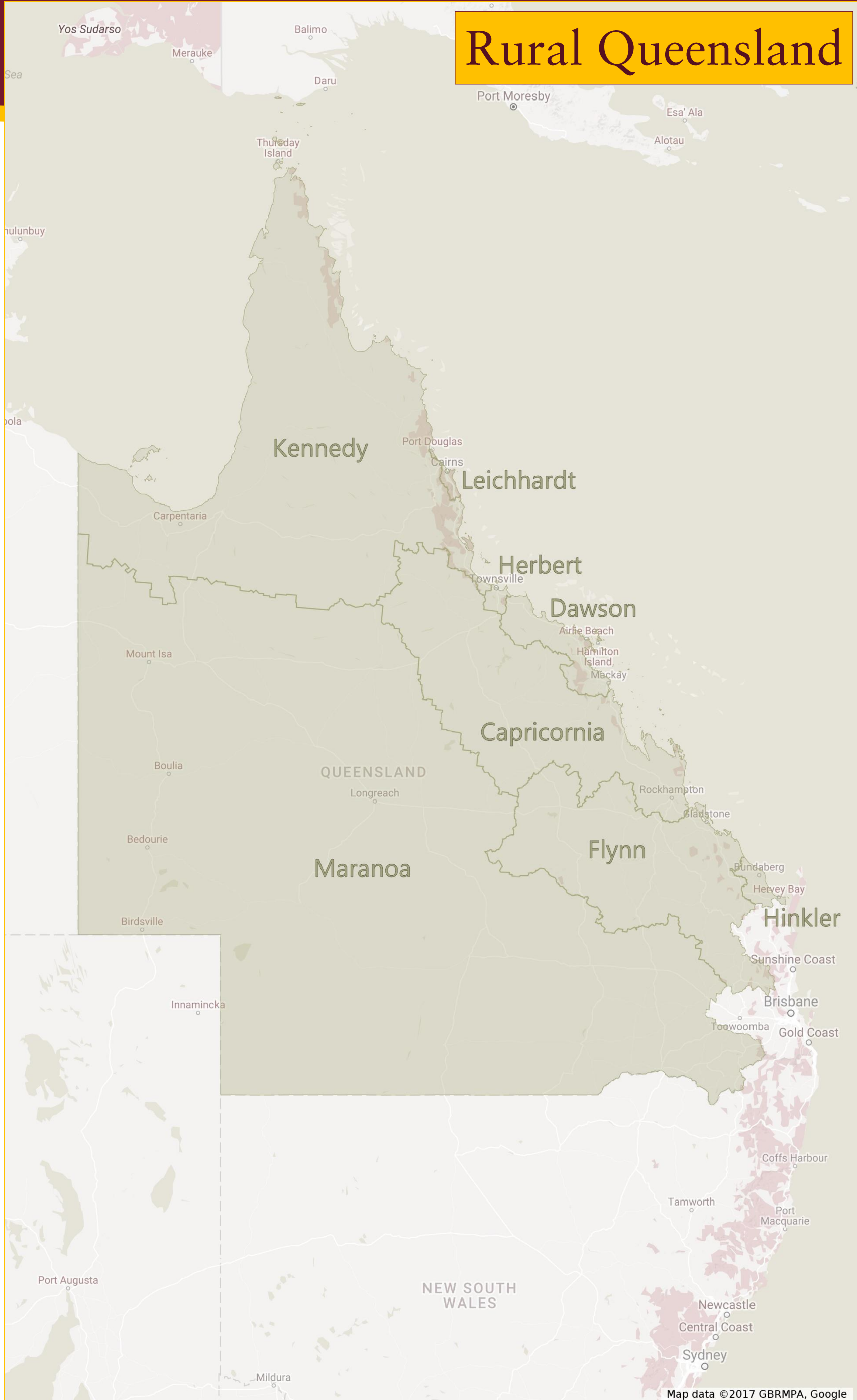
Electors retained from the existing Division of Rankin			
	Algester	5,160	5,563
	Browns Plains	4,009	4,430
	Calamvale - Stretton	11,777	12,913
	Crestmead	6,120	6,853
	Hillcrest	3,261	3,476
	Kingston	4,618	5,036
	Logan Central	3,153	3,452
	Marsden	6,827	7,603
	Parkinson - Drewvale	8,949	9,833
	Regents Park - Heritage Park	9,705	10,574
	Underwood	3,717	4,135
	Woodridge	6,419	6,989
Total retained from existing Rankin		73,715	80,857
Add transfers from Forde			
	Boronia Heights - Park Ridge	7,744	8,246
	Chambers Flat - Logan Reserve	3,253	3,442
	Greenbank	165	173
	Munruben - Park Ridge South	2,135	2,296
Total to Rankin		13,297	14,157
Add transfers from Moreton			
	Eight Mile Plains	3,511	4,103
	Kuraby	4,657	4,980
	Runcorn	2,703	2,902
Total to Rankin		10,871	11,985
Less transfers to Forde			
	Daisy Hill	-4,349	-4,673
	Kingston	-817	-910
	Loganlea	-670	-741
	Rosedale South - Priestdale	-10,508	-11,249
	Slacks Creek	-6,006	-6,515
	Springwood	-6,284	-6,713
Total from Rankin		-28,634	-30,801
Total for Rankin		97,883	106,999

Electors retained from the existing Division of Ryan			
	Ashgrove	1,795	1,960
	Auchenflower	3,887	4,157
	Bardon	5,377	5,812
	Bellbowrie - Moggill	6,643	7,187
	Brookfield - Kenmore Hills	5,015	5,144
	Chapel Hill	7,473	7,849
	Enoggera	1,716	1,853
	Enoggera Reservoir	13	13
	Fig Tree Pocket	2,765	2,935
	Hills District	3	4
	Indooroopilly	7,633	8,194
	Ipswich - North	61	67
	Karana Downs	4,203	4,565
	Kenmore	6,222	6,501
	Keperra	5,128	5,455
	Lake Manchester - England Creek	3	3
	Lowood	-	-
	Mitchelton	5,716	6,173
	Mount Coot-tha	-	-
	Paddington - Milton	377	395
	Pinjarra Hills - Pullenvale	3,921	4,157
	St Lucia	5,258	5,606
	Taringa	5,767	6,125
	The Gap	11,828	12,474
	Toowong	6,967	7,480
	Upper Kedron - Ferny Grove	6,772	7,215
Total retained from existing Ryan		104,543	111,324
Add transfers from Brisbane			
	Enoggera	1,310	1,400
	Paddington - Milton	225	247
Total from Brisbane		1,535	1,647
No transfers to other divisions			
Total for Ryan		106,078	112,971

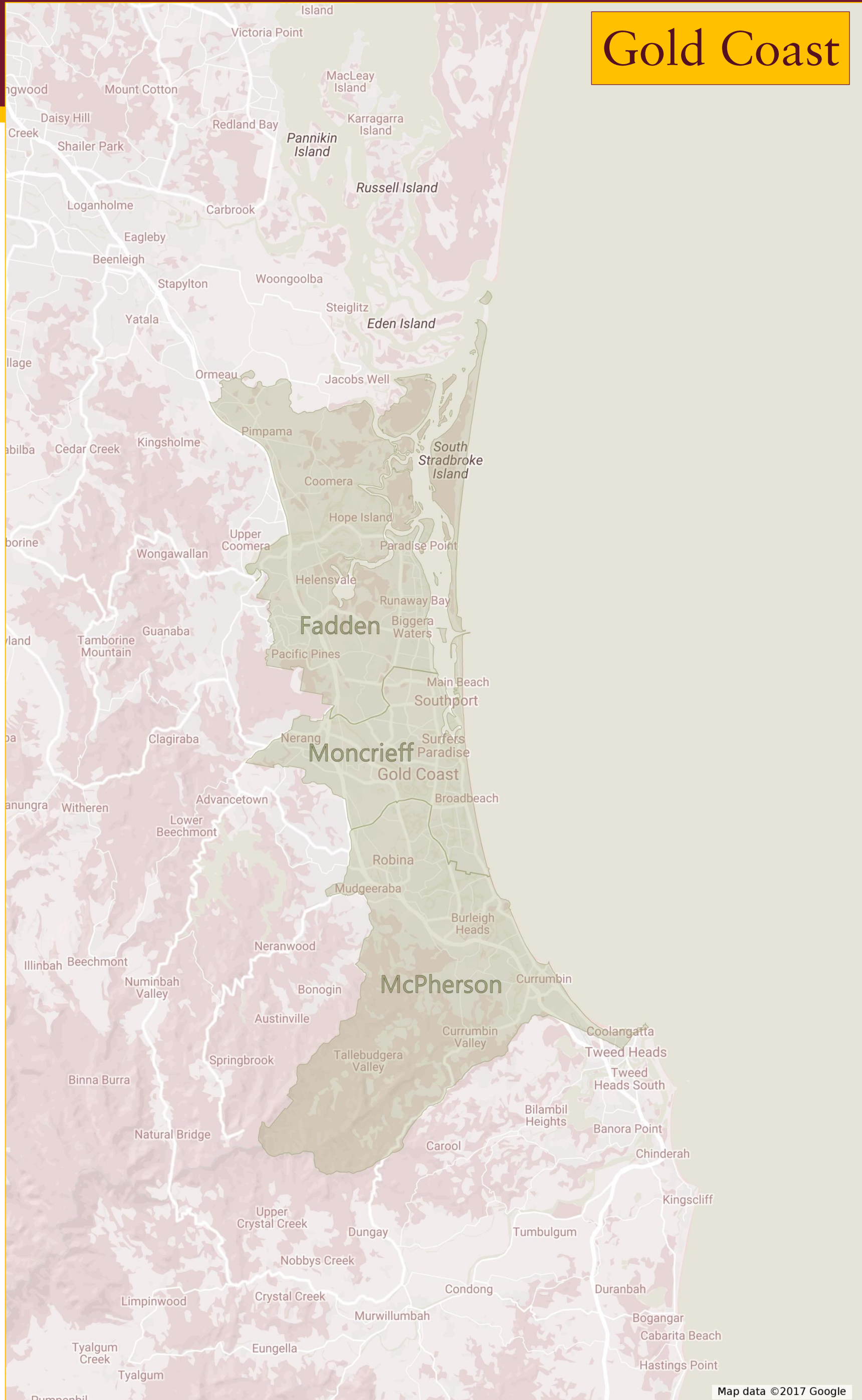
Electors retained from the existing Division of Wide Bay			
	Booral - River Heads	135	138
	Burrum - Fraser	1,002	1,037
	Cooloola	4,685	4,828
	Granville	2,206	2,258
	Gympie - North	9,688	10,102
	Gympie - South	4,844	5,091
	Gympie Region	13,102	13,758
	Kilkivan	2,560	2,674
	Maryborough (Qld)	12,950	13,378
	Maryborough Region - South	6,216	6,383
	Noosa Heads	3,364	3,432
	Noosa Hinterland	14,172	14,875
	Noosaville	6,722	6,977
	Peregian	2,929	3,150
	Sunshine Beach	4,831	5,168
	Tewantin	7,586	7,684
	Tinana	4,036	4,313
Total retained from existing Wide Bay		101,028	105,246
Add transfers from Fairfax			
	Peregian	4,215	4,466
Total to Fairfax		4,215	4,466
Less transfers to Flynn			
	Kingaroy Region – North	-2,752	-2,973
Total to Flynn		-2,752	-2,973
Total for Wide Bay		105,243	109,712

Electors retained from the existing Division of Wright			
	Beaudesert	9,291	9,683
	Boonah	8,607	9,024
	Greenbank	8,235	9,050
	Greenbank Military Camp	-	-
	Guanaba - Springbrook	2,961	3,148
	Highland Park	62	66
	Hillcrest	1,795	1,936
	Jimboomba	15,560	16,856
	Logan Village	3,483	3,792
	Mudgeeraba - Bonogin	3,996	4,257
	Munruben - Park Ridge South	1,104	1,165
	Nerang - Mount Nathan	2,960	3,208
	Oxenford - Maudsland	3,090	3,436
	Pacific Pines - Gaven	405	477
	Tamborine - Canungra	9,895	10,500
	Upper Coomera - Willow Vale	106	118
	Worongary - Tallai	5,425	5,714
Total retained from existing Wright		76,975	82,430
Add transfers from Forde			
	Logan Village	1,248	1,332
	Pimpama	979	1,136
	Upper Coomera - Willow Vale	16,304	18,089
	Wolffdene - Bahrs Scrub	3,945	4,205
Total from Forde		22,476	24,762
Less transfers to Blair			
	Gatton	-4,066	-4,300
	Lockyer Valley - East	-12,760	-13,784
	Lockyer Valley - West	-7,857	-8,417
Total to Blair		24,683	-26,501
Less transfers to Fadden			
	Oxenford-Maudsland	-576	-620
Total to Fadden		-576	-620
Total for Wright		99,451	107,192

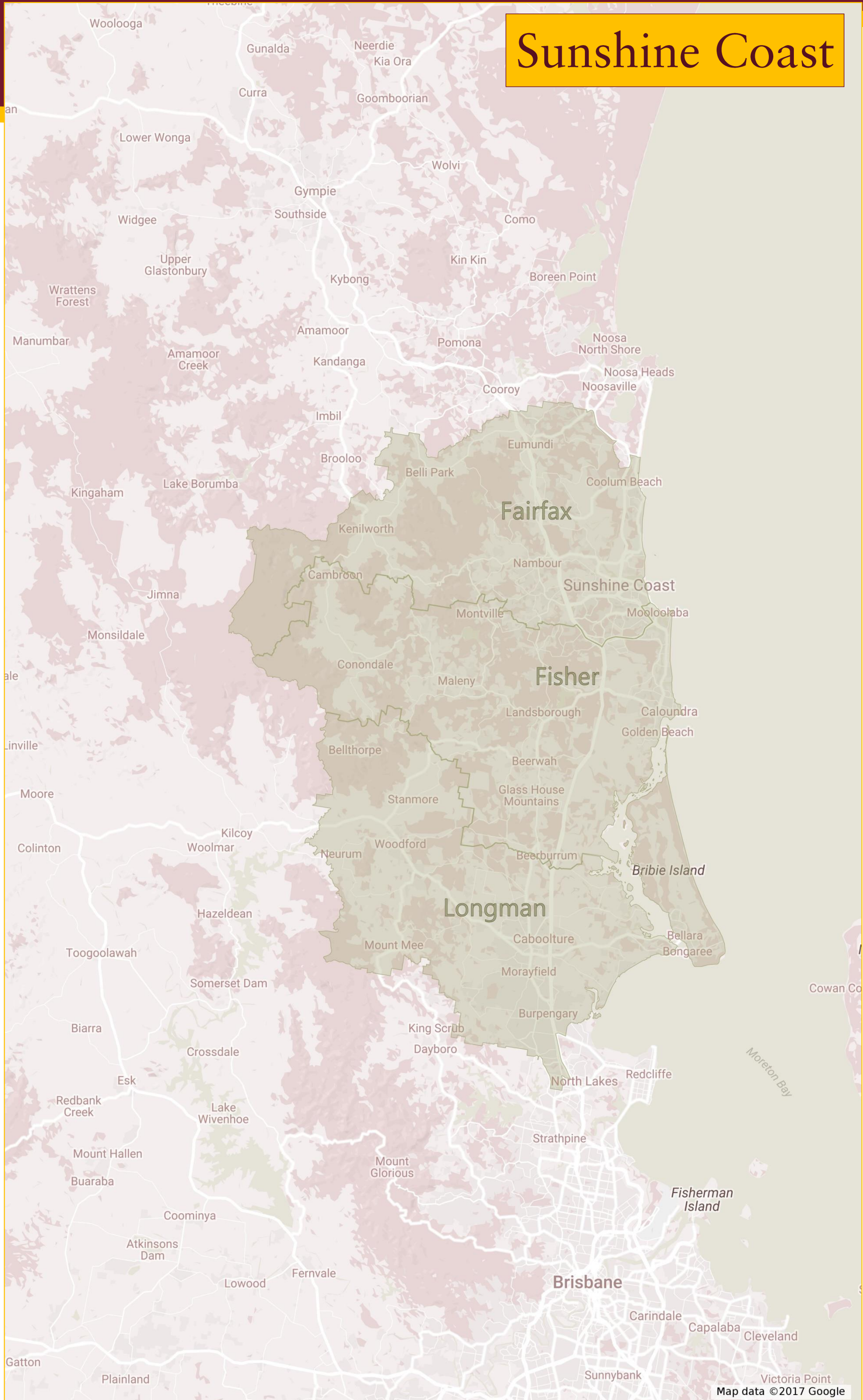
Rural Queensland



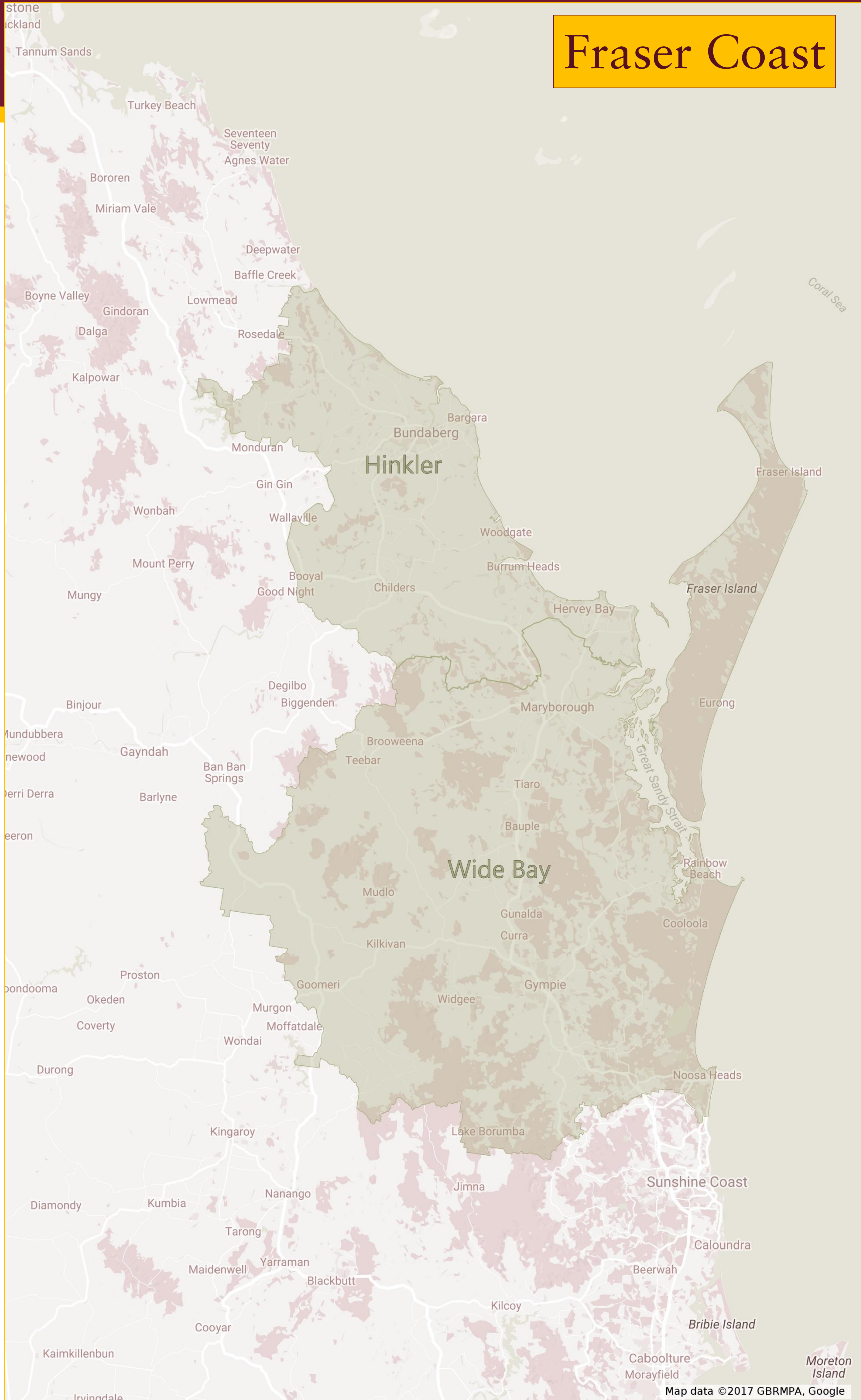
Gold Coast



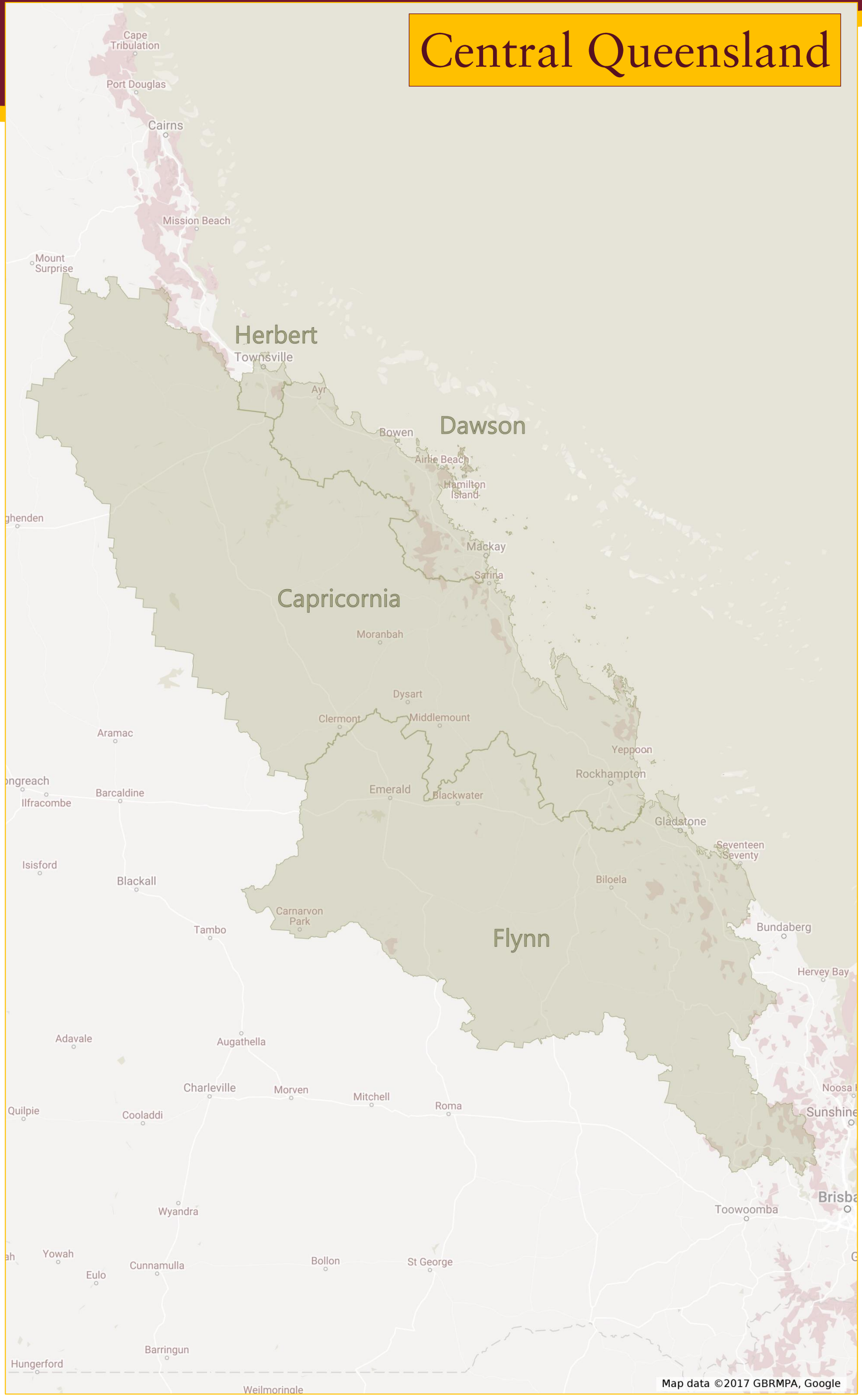
Sunshine Coast



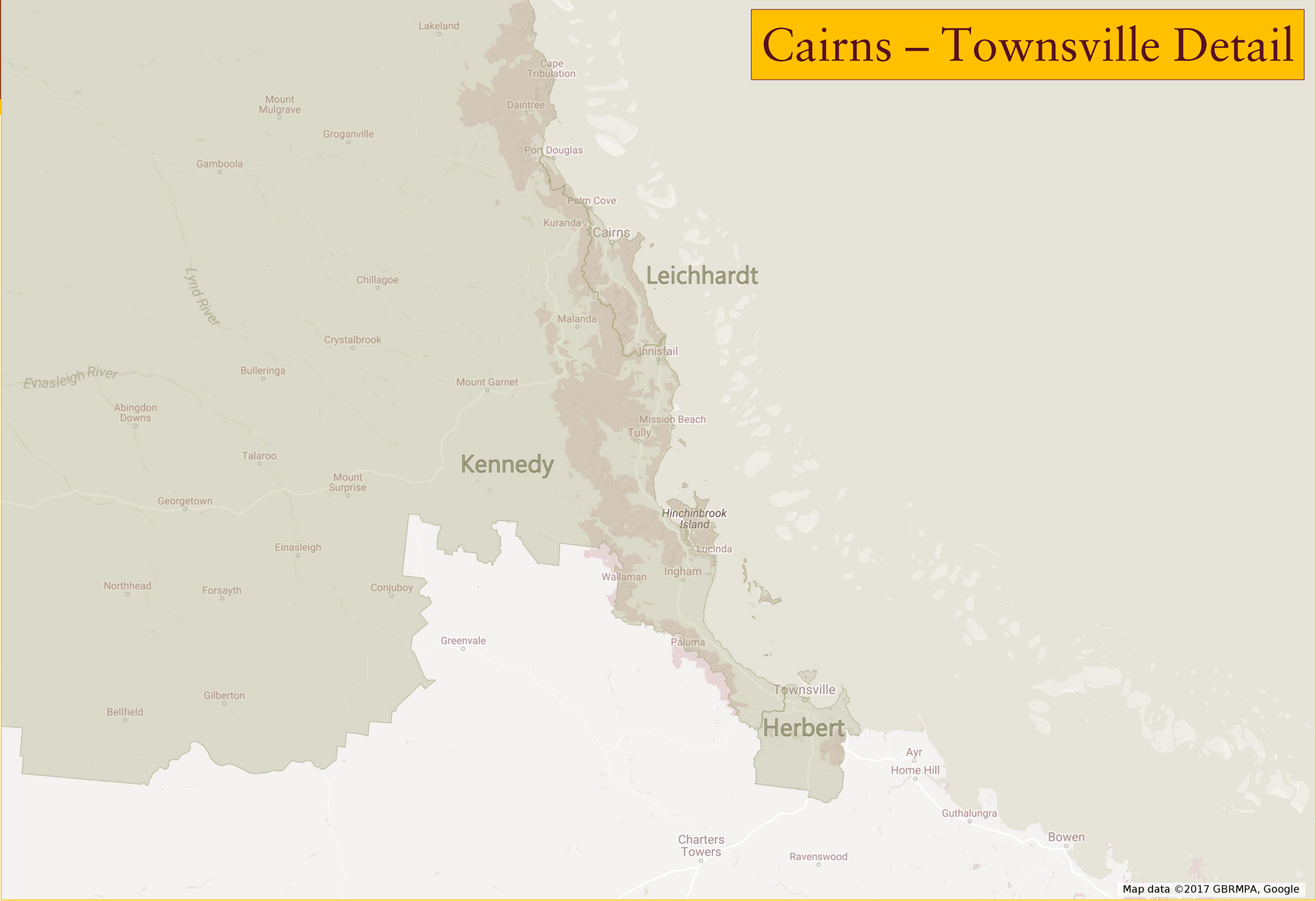
Fraser Coast



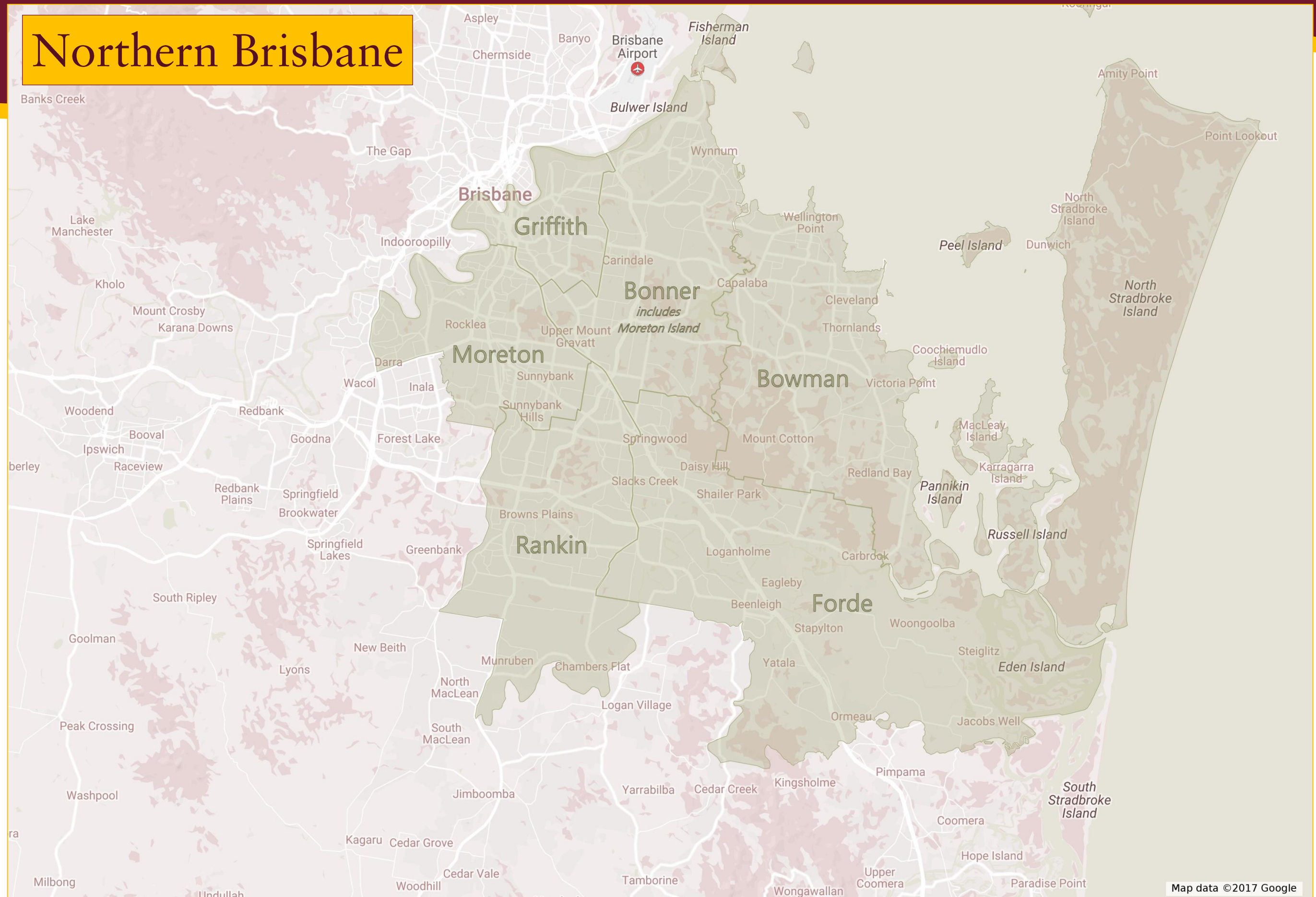
Central Queensland



Cairns – Townsville Detail

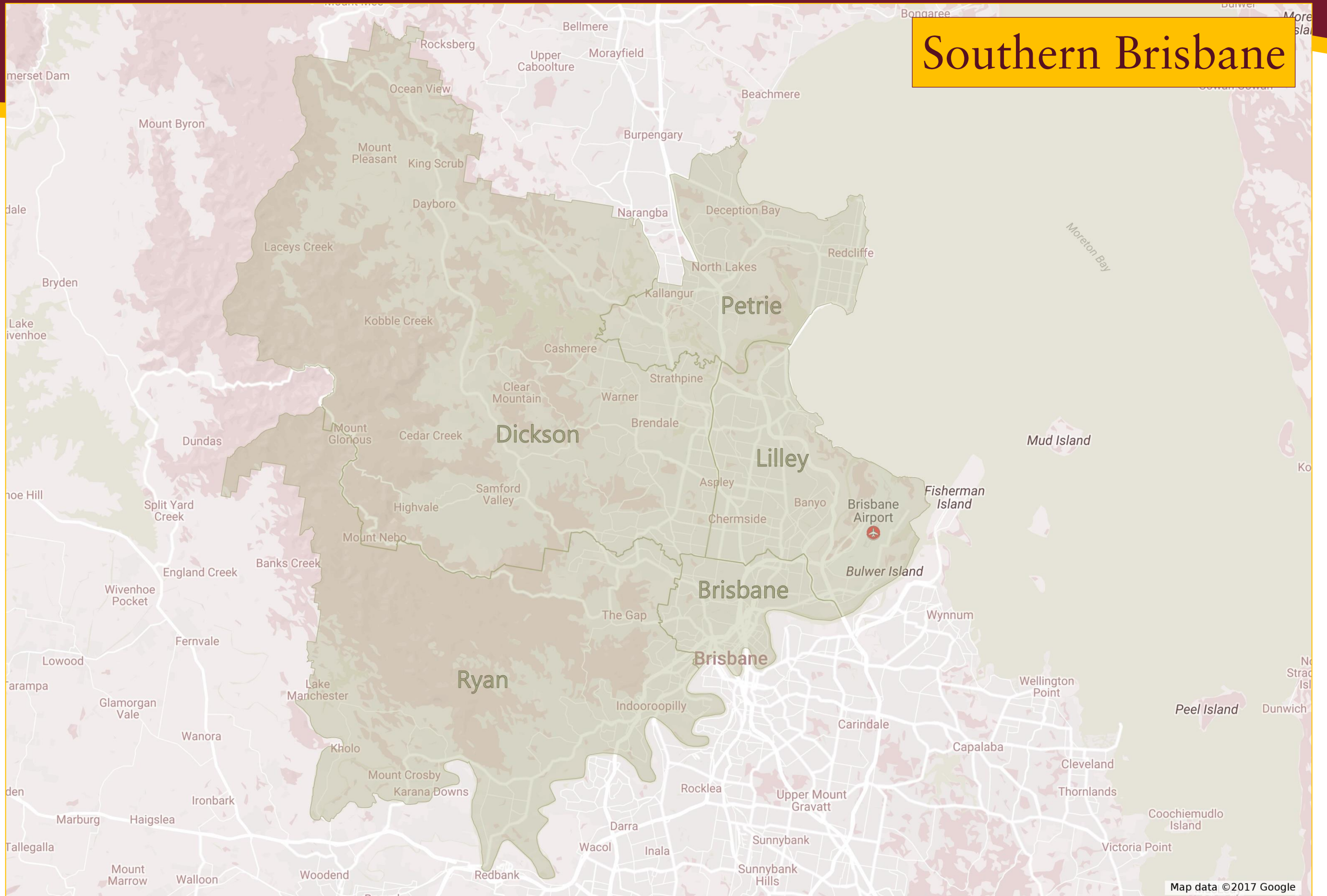


Northern Brisbane



Map data ©2017 Google

Southern Brisbane



Outer Brisbane



Queensland State		Average	Minimum		Maximum		BLAR	BNNR	BWMN	BRIS	CPCN	DWSN	DKSN	FDDN	FFAX	FSHR	FLYN	FRDE	GFTH	GROM	HRBT	HKLR	KNDY	LCHT	LLLY	LNGM	MRNA	MPHS	MCRF	MRTN	OXLY	PTRE	RNKN	RYAN	WDBY	WGHT		
		3,096,104	103,203	92,883	113,523	3,096,104	105,818	100,770	104,241	106,622	106,265	101,352	104,610	100,151	102,702	101,763	104,099	100,477	101,827	101,612	104,018	108,958	100,361	103,789	105,024	104,931	100,745	104,405	103,327	99,787	102,979	106,426	98,263	106,078	105,243	99,451		
		3,303,733	110,124	106,270	113,978	3,303,733	113,343	107,808	109,932	113,713	112,885	108,256	112,364	106,885	108,505	106,785	111,278	108,584	109,442	108,046	111,337	113,737	106,970	111,584	112,448	111,551	107,367	110,478	108,715	107,919	112,637	113,873	107,396	112,971	109,712	107,192		
Existing Division	SA2 Name	SA1 Code	Actual	Projected	Growth	Change	Proposed Division	Total SA1	406	349	343	361	423	394	353	316	336	316	450	379	340	373	404	378	435	390	353	333	444	345	364	374	378	342	375	370	383	336

• Division totals above conditional formatted as GREEN = within range YELLOW = below range RED = above range
 • SA1 codes in YELLOW and GREEN, 2d are still between CURRENT divisions.
 • Proposed Division shows changes (and totals) in BLUE

Queensland State

	Average	Minimum	Maximum
3,096,104	103,203	92,883	113,523
3,303,733	110,124	106,270	113,978

Existing Division	SA2 Name	SA1 Code	Actual	Projected	Growth	Change	Proposed Division
BLAR	Bellbird Park - Brookwater	3129601	-	-		-	BLAR
	Bellbird Park - Brookwater		-	-			
BLAR	Brassall	3128301	361	359	-0.55%	- 2	BLAR
BLAR	Brassall	3128302	369	402	8.94%	+ 33	BLAR
BLAR	Brassall	3128303	308	332	7.79%	+ 24	BLAR
BLAR	Brassall	3128304	-	-		-	BLAR
BLAR	Brassall	3128305	204	218	6.86%	+ 14	BLAR
BLAR	Brassall	3128306	2	2	0.00%	-	BLAR
BLAR	Brassall	3128307	176	177	0.57%	+ 1	BLAR
BLAR	Brassall	3128308	505	573	13.47%	+ 68	BLAR
BLAR	Brassall	3128309	403	441	9.43%	+ 38	BLAR
BLAR	Brassall	3128310	246	263	6.91%	+ 17	BLAR
BLAR	Brassall	3128311	247	255	3.24%	+ 8	BLAR
BLAR	Brassall	3128312	212	230	8.49%	+ 18	BLAR
BLAR	Brassall	3128313	248	272	9.68%	+ 24	BLAR
BLAR	Brassall	3128314	334	356	6.59%	+ 22	BLAR
BLAR	Brassall	3128315	177	188	6.21%	+ 11	BLAR
BLAR	Brassall	3128316	418	456	9.09%	+ 38	BLAR
BLAR	Brassall	3128317	352	397	12.78%	+ 45	BLAR
BLAR	Brassall	3128318	162	171	5.56%	+ 9	BLAR
BLAR	Brassall	3128319	244	258	5.74%	+ 14	BLAR
BLAR	Brassall	3128320	212	234	10.38%	+ 22	BLAR
BLAR	Brassall	3128321	338	361	6.80%	+ 23	BLAR
BLAR	Brassall	3128322	249	266	6.83%	+ 17	BLAR
BLAR	Brassall	3128323	167	178	6.59%	+ 11	BLAR
BLAR	Brassall	3128324	1,173	1,221	4.09%	+ 48	BLAR
	Brassall		7,107	7,610			
BLAR	Bundamba	3128401	282	311	10.28%	+ 29	BLAR
BLAR	Bundamba	3128402	175	191	9.14%	+ 16	BLAR
BLAR	Bundamba	3128403	181	206	13.81%	+ 25	BLAR
BLAR	Bundamba	3128404	195	212	8.72%	+ 17	BLAR
BLAR	Bundamba	3128405	165	167	1.21%	+ 2	BLAR
BLAR	Bundamba	3128406	350	352	0.57%	+ 2	BLAR
BLAR	Bundamba	3128407	205	218	6.34%	+ 13	BLAR
BLAR	Bundamba	3128408	357	374	4.76%	+ 17	BLAR
BLAR	Bundamba	3128409	178	194	8.99%	+ 16	BLAR
BLAR	Bundamba	3128410	366	401	9.56%	+ 35	BLAR
BLAR	Bundamba	3128411	356	405	13.76%	+ 49	BLAR
BLAR	Bundamba	3128412	243	261	7.41%	+ 18	BLAR
BLAR	Bundamba	3128413	467	536	14.78%	+ 69	BLAR
BLAR	Bundamba	3128414	320	344	7.50%	+ 24	BLAR
BLAR	Bundamba	3128415	420	449	6.90%	+ 29	BLAR
BLAR	Bundamba	3128416	178	187	5.06%	+ 9	BLAR
BLAR	Bundamba	3128417	660	704	6.67%	+ 44	BLAR
BLAR	Bundamba	3128418	158	159	0.63%	+ 1	BLAR
BLAR	Bundamba	3128419	227	267	17.62%	+ 40	BLAR
BLAR	Bundamba	3128420	340	362	6.47%	+ 22	BLAR
	Bundamba		5,823	6,300			
BLAR	Churchill - Yamanto	3128501	306	334	9.15%	+ 28	BLAR
BLAR	Churchill - Yamanto	3128502	187	187	0.00%	-	BLAR
BLAR	Churchill - Yamanto	3128503	244	260	6.56%	+ 16	BLAR
BLAR	Churchill - Yamanto	3128504	515	591	14.76%	+ 76	BLAR

BLAR	Churchill - Yamanto	3128505	339	375	10.62% +	36	BLAR
BLAR	Churchill - Yamanto	3128506	393	420	6.87% +	27	BLAR
BLAR	Churchill - Yamanto	3128507	532	555	4.32% +	23	BLAR
BLAR	Churchill - Yamanto	3128508	341	386	13.20% +	45	BLAR
BLAR	Churchill - Yamanto	3128509	312	316	1.28% +	4	BLAR
BLAR	Churchill - Yamanto	3128510	402	425	5.72% +	23	BLAR
BLAR	Churchill - Yamanto	3128511	292	325	11.30% +	33	BLAR
BLAR	Churchill - Yamanto	3128512	237	244	2.95% +	7	BLAR
BLAR	Churchill - Yamanto	3128513	285	313	9.82% +	28	BLAR
BLAR	Churchill - Yamanto	3128514	184	200	8.70% +	16	BLAR
	Churchill - Yamanto		4,569	4,931			
BLAR	Crows Nest - Rosalie	3117909	2	2	0.00%	-	BLAR
	Crows Nest - Rosalie		2	2			
BLAR	Esk	3127801	250	257	2.80% +	7	BLAR
BLAR	Esk	3127802	135	146	8.15% +	11	BLAR
BLAR	Esk	3127803	350	366	4.57% +	16	BLAR
BLAR	Esk	3127804	227	227	0.00%	-	BLAR
BLAR	Esk	3127805	156	167	7.05% +	11	BLAR
BLAR	Esk	3127806	255	271	6.27% +	16	BLAR
BLAR	Esk	3127807	362	364	0.55% +	2	BLAR
BLAR	Esk	3127808	434	474	9.22% +	40	BLAR
BLAR	Esk	3127809	302	304	0.66% +	2	BLAR
BLAR	Esk	3127810	175	175	0.00%	-	BLAR
BLAR	Esk	3127811	184	184	0.00%	-	BLAR
BLAR	Esk	3127812	282	279	-1.06% -	3	BLAR
BLAR	Esk	3127813	202	200	-0.99% -	2	BLAR
BLAR	Esk	3127814	170	170	0.00%	-	BLAR
BLAR	Esk	3127815	352	377	7.10% +	25	BLAR
	Esk		3,836	3,961			
BLAR	Ipswich - Central	3128601	177	180	1.69% +	3	BLAR
BLAR	Ipswich - Central	3128602	309	324	4.85% +	15	BLAR
BLAR	Ipswich - Central	3128603	172	179	4.07% +	7	BLAR
BLAR	Ipswich - Central	3128604	246	250	1.63% +	4	BLAR
BLAR	Ipswich - Central	3128605	182	189	3.85% +	7	BLAR
BLAR	Ipswich - Central	3128606	294	314	6.80% +	20	BLAR
BLAR	Ipswich - Central	3128607	245	261	6.53% +	16	BLAR
BLAR	Ipswich - Central	3128608	321	334	4.05% +	13	BLAR
BLAR	Ipswich - Central	3128609	-	-		-	BLAR
BLAR	Ipswich - Central	3128610	119	126	5.88% +	7	BLAR
BLAR	Ipswich - Central	3128611	208	216	3.85% +	8	BLAR
BLAR	Ipswich - Central	3128612	259	264	1.93% +	5	BLAR
BLAR	Ipswich - Central	3128613	343	341	-0.58% -	2	BLAR
BLAR	Ipswich - Central	3128614	1	1	0.00%	-	BLAR
BLAR	Ipswich - Central	3128615	10	10	0.00%	-	BLAR
BLAR	Ipswich - Central	3128616	285	302	5.96% +	17	BLAR
BLAR	Ipswich - Central	3128617	338	363	7.40% +	25	BLAR
BLAR	Ipswich - Central	3128618	233	255	9.44% +	22	BLAR
BLAR	Ipswich - Central	3128619	221	235	6.33% +	14	BLAR
BLAR	Ipswich - Central	3128620	138	141	2.17% +	3	BLAR
BLAR	Ipswich - Central	3128621	329	351	6.69% +	22	BLAR
	Ipswich - Central		4,430	4,636			
BLAR	Ipswich - East	3128701	250	253	1.20% +	3	BLAR
BLAR	Ipswich - East	3128702	424	437	3.07% +	13	BLAR
BLAR	Ipswich - East	3128703	318	341	7.23% +	23	BLAR
BLAR	Ipswich - East	3128704	347	377	8.65% +	30	BLAR
BLAR	Ipswich - East	3128705	186	202	8.60% +	16	BLAR
BLAR	Ipswich - East	3128706	296	319	7.77% +	23	BLAR
BLAR	Ipswich - East	3128707	210	227	8.10% +	17	BLAR

BLAR	Ipswich - East	3128708	215	235	9.30% +	20	BLAR
BLAR	Ipswich - East	3128709	201	213	5.97% +	12	BLAR
BLAR	Ipswich - East	3128710	174	185	6.32% +	11	BLAR
BLAR	Ipswich - East	3128711	255	272	6.67% +	17	BLAR
BLAR	Ipswich - East	3128712	223	245	9.87% +	22	BLAR
BLAR	Ipswich - East	3128713	361	360	-0.28% -	1	BLAR
BLAR	Ipswich - East	3128714	284	284	0.00%	-	BLAR
BLAR	Ipswich - East	3128715	307	304	-0.98% -	3	BLAR
BLAR	Ipswich - East	3128716	362	383	5.80% +	21	BLAR
BLAR	Ipswich - East	3128717	213	238	11.74% +	25	BLAR
BLAR	Ipswich - East	3128718	260	276	6.15% +	16	BLAR
BLAR	Ipswich - East	3128719	229	228	-0.44% -	1	BLAR
BLAR	Ipswich - East	3128720	267	279	4.49% +	12	BLAR
BLAR	Ipswich - East	3128721	298	334	12.08% +	36	BLAR
BLAR	Ipswich - East	3128722	407	458	12.53% +	51	BLAR
BLAR	Ipswich - East	3128723	427	436	2.11% +	9	BLAR
BLAR	Ipswich - East	3128724	154	161	4.55% +	7	BLAR
BLAR	Ipswich - East	3128725	268	280	4.48% +	12	BLAR
BLAR	Ipswich - East	3128726	258	271	5.04% +	13	BLAR
BLAR	Ipswich - East	3128727	220	226	2.73% +	6	BLAR
BLAR	Ipswich - East	3128728	227	256	12.78% +	29	BLAR
BLAR	Ipswich - East	3128729	334	357	6.89% +	23	BLAR
BLAR	Ipswich - East	3128730	308	329	6.82% +	21	BLAR
BLAR	Ipswich - East	3128731	188	208	10.64% +	20	BLAR
BLAR	Ipswich - East	3128732	171	180	5.26% +	9	BLAR
BLAR	Ipswich - East	3128733	219	240	9.59% +	21	BLAR
BLAR	Ipswich - East	3128734	491	524	6.72% +	33	BLAR
BLAR	Ipswich - East	3128735	248	255	2.82% +	7	BLAR
BLAR	Ipswich - East	3128736	260	282	8.46% +	22	BLAR
BLAR	Ipswich - East	3128737	239	240	0.42% +	1	BLAR
BLAR	Ipswich - East	3128738	298	313	5.03% +	15	BLAR
BLAR	Ipswich - East	3128739	245	252	2.86% +	7	BLAR
BLAR	Ipswich - East	3128740	141	141	0.00%	-	BLAR
BLAR	Ipswich - East	3128741	271	292	7.75% +	21	BLAR
BLAR	Ipswich - East	3128742	224	240	7.14% +	16	BLAR
BLAR	Ipswich - East	3128743	168	175	4.17% +	7	BLAR
BLAR	Ipswich - East	3128744	247	259	4.86% +	12	BLAR
BLAR	Ipswich - East	3128745	193	209	8.29% +	16	BLAR
BLAR	Ipswich - East	3128746	229	245	6.99% +	16	BLAR
	Ipswich - East		12,115	12,821			
BLAR	Ipswich - North	3128801	325	356	9.54% +	31	BLAR
BLAR	Ipswich - North	3128802	491	548	11.61% +	57	BLAR
BLAR	Ipswich - North	3128803	181	185	2.21% +	4	BLAR
BLAR	Ipswich - North	3128804	260	268	3.08% +	8	BLAR
BLAR	Ipswich - North	3128805	193	205	6.22% +	12	BLAR
BLAR	Ipswich - North	3128806	302	326	7.95% +	24	BLAR
BLAR	Ipswich - North	3128807	226	237	4.87% +	11	BLAR
BLAR	Ipswich - North	3128808	240	263	9.58% +	23	BLAR
BLAR	Ipswich - North	3128809	288	314	9.03% +	26	BLAR
BLAR	Ipswich - North	3128810	457	470	2.84% +	13	BLAR
BLAR	Ipswich - North	3128811	149	164	10.07% +	15	BLAR
	Ipswich - North		3,112	3,336			
BLAR	Karalee - Barellan Point	3128901	220	223	1.36% +	3	BLAR
BLAR	Karalee - Barellan Point	3128902	287	312	8.71% +	25	BLAR
BLAR	Karalee - Barellan Point	3128903	319	334	4.70% +	15	BLAR
BLAR	Karalee - Barellan Point	3128904	381	417	9.45% +	36	BLAR
BLAR	Karalee - Barellan Point	3128905	186	192	3.23% +	6	BLAR
BLAR	Karalee - Barellan Point	3128906	604	681	12.75% +	77	BLAR

BLAR	Karalee - Barellan Point	3128907	348	398	14.37% +	50	BLAR
BLAR	Karalee - Barellan Point	3128908	405	425	4.94% +	20	BLAR
BLAR	Karalee - Barellan Point	3128909	252	257	1.98% +	5	BLAR
BLAR	Karalee - Barellan Point	3128910	207	217	4.83% +	10	BLAR
BLAR	Karalee - Barellan Point	3128911	363	409	12.67% +	46	BLAR
BLAR	Karalee - Barellan Point	3128912	246	272	10.57% +	26	BLAR
	Karalee - Barellan Point		3,818	4,137			
BLAR	Leichhardt - One Mile	3129101	487	550	12.94% +	63	BLAR
BLAR	Leichhardt - One Mile	3129102	276	323	17.03% +	47	BLAR
BLAR	Leichhardt - One Mile	3129103	246	260	5.69% +	14	BLAR
BLAR	Leichhardt - One Mile	3129104	311	362	16.40% +	51	BLAR
BLAR	Leichhardt - One Mile	3129105	193	220	13.99% +	27	BLAR
BLAR	Leichhardt - One Mile	3129106	340	365	7.35% +	25	BLAR
BLAR	Leichhardt - One Mile	3129107	310	310	0.00%	-	BLAR
BLAR	Leichhardt - One Mile	3129108	143	153	6.99% +	10	BLAR
BLAR	Leichhardt - One Mile	3129109	193	196	1.55% +	3	BLAR
BLAR	Leichhardt - One Mile	3129110	221	228	3.17% +	7	BLAR
BLAR	Leichhardt - One Mile	3129111	308	327	6.17% +	19	BLAR
BLAR	Leichhardt - One Mile	3129112	233	270	15.88% +	37	BLAR
BLAR	Leichhardt - One Mile	3129113	424	492	16.04% +	68	BLAR
BLAR	Leichhardt - One Mile	3129114	281	319	13.52% +	38	BLAR
BLAR	Leichhardt - One Mile	3129115	383	389	1.57% +	6	BLAR
BLAR	Leichhardt - One Mile	3129116	379	393	3.69% +	14	BLAR
BLAR	Leichhardt - One Mile	3129117	5	5	0.00%	-	BLAR
	Leichhardt - One Mile		4,733	5,162			
BLAR	Lockyer Valley - East	3128016	6	7	16.67% +	1	BLAR
	Lockyer Valley - East		6	7			
BLAR	Lowood	3128101	190	198	4.21% +	8	BLAR
BLAR	Lowood	3128102	177	187	5.65% +	10	BLAR
BLAR	Lowood	3128103	144	148	2.78% +	4	BLAR
BLAR	Lowood	3128104	428	467	9.11% +	39	BLAR
BLAR	Lowood	3128105	202	218	7.92% +	16	BLAR
BLAR	Lowood	3128106	312	340	8.97% +	28	BLAR
BLAR	Lowood	3128107	255	277	8.63% +	22	BLAR
BLAR	Lowood	3128108	258	294	13.95% +	36	BLAR
BLAR	Lowood	3128109	215	235	9.30% +	20	BLAR
BLAR	Lowood	3128110	171	177	3.51% +	6	BLAR
BLAR	Lowood	3128111	258	278	7.75% +	20	BLAR
BLAR	Lowood	3128112	111	120	8.11% +	9	BLAR
BLAR	Lowood	3128113	519	570	9.83% +	51	BLAR
BLAR	Lowood	3128114	338	352	4.14% +	14	BLAR
BLAR	Lowood	3128115	150	156	4.00% +	6	BLAR
BLAR	Lowood	3128116	283	317	12.01% +	34	BLAR
BLAR	Lowood	3128117	409	437	6.85% +	28	BLAR
BLAR	Lowood	3128118	392	458	16.84% +	66	BLAR
BLAR	Lowood	3128119	278	296	6.47% +	18	BLAR
BLAR	Lowood	3128120	156	165	5.77% +	9	BLAR
BLAR	Lowood	3128121	391	428	9.46% +	37	BLAR
BLAR	Lowood	3128122	340	389	14.41% +	49	BLAR
BLAR	Lowood	3128123	124	128	3.23% +	4	BLAR
BLAR	Lowood	3128124	259	279	7.72% +	20	BLAR
BLAR	Lowood	3128125	472	540	14.41% +	68	BLAR
BLAR	Lowood	3128126	377	408	8.22% +	31	BLAR
BLAR	Lowood	3128127	132	141	6.82% +	9	BLAR
BLAR	Lowood	3128128	284	298	4.93% +	14	BLAR
BLAR	Lowood	3128129	145	150	3.45% +	5	BLAR
BLAR	Lowood	3128130	323	355	9.91% +	32	BLAR
BLAR	Lowood	3128131	126	133	5.56% +	7	BLAR

BLAR	Lowood	3128132	272	292	7.35% +	20	BLAR
BLAR	Lowood	3128133	636	685	7.70% +	49	BLAR
	Lowood		9,127	9,916			
BLAR	North Ipswich - Tivoli	3129201	151	155	2.65% +	4	BLAR
BLAR	North Ipswich - Tivoli	3129202	-	-		-	BLAR
BLAR	North Ipswich - Tivoli	3129203	160	168	5.00% +	8	BLAR
BLAR	North Ipswich - Tivoli	3129204	293	334	13.99% +	41	BLAR
BLAR	North Ipswich - Tivoli	3129205	326	342	4.91% +	16	BLAR
BLAR	North Ipswich - Tivoli	3129206	132	139	5.30% +	7	BLAR
BLAR	North Ipswich - Tivoli	3129207	176	184	4.55% +	8	BLAR
BLAR	North Ipswich - Tivoli	3129208	155	163	5.16% +	8	BLAR
BLAR	North Ipswich - Tivoli	3129209	168	190	13.10% +	22	BLAR
BLAR	North Ipswich - Tivoli	3129210	240	262	9.17% +	22	BLAR
BLAR	North Ipswich - Tivoli	3129211	277	288	3.97% +	11	BLAR
BLAR	North Ipswich - Tivoli	3129212	276	299	8.33% +	23	BLAR
BLAR	North Ipswich - Tivoli	3129213	221	227	2.71% +	6	BLAR
BLAR	North Ipswich - Tivoli	3129214	274	279	1.82% +	5	BLAR
BLAR	North Ipswich - Tivoli	3129215	149	154	3.36% +	5	BLAR
BLAR	North Ipswich - Tivoli	3129216	243	254	4.53% +	11	BLAR
BLAR	North Ipswich - Tivoli	3129217	152	156	2.63% +	4	BLAR
BLAR	North Ipswich - Tivoli	3129218	236	237	0.42% +	1	BLAR
BLAR	North Ipswich - Tivoli	3129219	590	593	0.51% +	3	BLAR
BLAR	North Ipswich - Tivoli	3129220	245	252	2.86% +	7	BLAR
	North Ipswich - Tivoli		4,464	4,676			
BLAR	Raceview	3129301	195	215	10.26% +	20	BLAR
BLAR	Raceview	3129302	241	276	14.52% +	35	BLAR
BLAR	Raceview	3129303	220	238	8.18% +	18	BLAR
BLAR	Raceview	3129304	237	261	10.13% +	24	BLAR
BLAR	Raceview	3129305	253	269	6.32% +	16	BLAR
BLAR	Raceview	3129306	286	286	0.00%	-	BLAR
BLAR	Raceview	3129307	337	390	15.73% +	53	BLAR
BLAR	Raceview	3129308	320	330	3.13% +	10	BLAR
BLAR	Raceview	3129309	298	345	15.77% +	47	BLAR
BLAR	Raceview	3129310	337	359	6.53% +	22	BLAR
BLAR	Raceview	3129311	289	305	5.54% +	16	BLAR
BLAR	Raceview	3129312	239	243	1.67% +	4	BLAR
BLAR	Raceview	3129313	146	164	12.33% +	18	BLAR
BLAR	Raceview	3129314	364	396	8.79% +	32	BLAR
BLAR	Raceview	3129315	464	491	5.82% +	27	BLAR
BLAR	Raceview	3129316	357	356	-0.28% -	1	BLAR
BLAR	Raceview	3129317	287	301	4.88% +	14	BLAR
BLAR	Raceview	3129318	258	274	6.20% +	16	BLAR
BLAR	Raceview	3129319	8	8	0.00%	-	BLAR
BLAR	Raceview	3129320	283	290	2.47% +	7	BLAR
BLAR	Raceview	3129321	320	336	5.00% +	16	BLAR
BLAR	Raceview	3129322	126	135	7.14% +	9	BLAR
BLAR	Raceview	3129323	207	228	10.14% +	21	BLAR
BLAR	Raceview	3129324	262	263	0.38% +	1	BLAR
BLAR	Raceview	3129325	312	342	9.62% +	30	BLAR
BLAR	Raceview	3129326	245	258	5.31% +	13	BLAR
BLAR	Raceview	3129327	181	188	3.87% +	7	BLAR
BLAR	Raceview	3129328	315	361	14.60% +	46	BLAR
BLAR	Raceview	3129329	142	152	7.04% +	10	BLAR
BLAR	Raceview	3129330	464	553	19.18% +	89	BLAR
BLAR	Raceview	3129331	9	9	0.00%	-	BLAR
BLAR	Raceview	3129332	248	277	11.69% +	29	BLAR
BLAR	Raceview	3129333	340	382	12.35% +	42	BLAR
BLAR	Raceview	3129334	290	343	18.28% +	53	BLAR

BLAR	Raceview	3129335	304	321	5.59% +	17	BLAR
BLAR	Raceview	3129336	771	889	15.30% +	118	BLAR
	Raceview		9,955	10,834			
BLAR	Riverview	3129501	255	261	2.35% +	6	BLAR
BLAR	Riverview	3129502	135	140	3.70% +	5	BLAR
BLAR	Riverview	3129503	8	8	0.00%	-	BLAR
	Riverview		398	409			
BLAR	Rosewood	3128201	156	160	2.56% +	4	BLAR
BLAR	Rosewood	3128202	118	121	2.54% +	3	BLAR
BLAR	Rosewood	3128203	319	348	9.09% +	29	BLAR
BLAR	Rosewood	3128204	269	287	6.69% +	18	BLAR
BLAR	Rosewood	3128205	154	161	4.55% +	7	BLAR
BLAR	Rosewood	3128206	225	229	1.78% +	4	BLAR
BLAR	Rosewood	3128207	279	287	2.87% +	8	BLAR
BLAR	Rosewood	3128208	296	319	7.77% +	23	BLAR
BLAR	Rosewood	3128209	145	150	3.45% +	5	BLAR
BLAR	Rosewood	3128212	180	185	2.78% +	5	BLAR
BLAR	Rosewood	3128213	240	246	2.50% +	6	BLAR
BLAR	Rosewood	3128214	307	314	2.28% +	7	BLAR
BLAR	Rosewood	3128215	164	169	3.05% +	5	BLAR
BLAR	Rosewood	3128216	205	212	3.41% +	7	BLAR
BLAR	Rosewood	3128217	339	379	11.80% +	40	BLAR
BLAR	Rosewood	3128218	265	271	2.26% +	6	BLAR
BLAR	Rosewood	3128219	292	319	9.25% +	27	BLAR
BLAR	Rosewood	3128220	235	257	9.36% +	22	BLAR
BLAR	Rosewood	3128221	210	215	2.38% +	5	BLAR
BLAR	Rosewood	3128222	408	421	3.19% +	13	BLAR
BLAR	Rosewood	3128223	482	557	15.56% +	75	BLAR
BLAR	Rosewood	3128224	522	576	10.34% +	54	BLAR
BLAR	Rosewood	3128225	28	29	3.57% +	1	BLAR
BLAR	Rosewood	3128226	384	396	3.13% +	12	BLAR
BLAR	Rosewood	3128227	232	256	10.34% +	24	BLAR
BLAR	Rosewood	3128228	180	189	5.00% +	9	BLAR
BLAR	Rosewood	3128229	510	548	7.45% +	38	BLAR
BLAR	Rosewood	3128230	135	138	2.22% +	3	BLAR
BLAR	Rosewood	3128231	361	365	1.11% +	4	BLAR
	Rosewood		7,640	8,104			
BLAR			81,135	86,842			
WGHT	Gatton	3144801	231	262	13.42% +	31	BLAR
WGHT	Gatton	3144802	323	346	7.12% +	23	BLAR
WGHT	Gatton	3144803	195	197	1.03% +	2	BLAR
WGHT	Gatton	3144804	28	28	0.00%	-	BLAR
WGHT	Gatton	3144805	193	192	-0.52% -	1	BLAR
WGHT	Gatton	3144806	119	119	0.00%	-	BLAR
WGHT	Gatton	3144807	292	288	-1.37% -	4	BLAR
WGHT	Gatton	3144808	146	154	5.48% +	8	BLAR
WGHT	Gatton	3144809	264	283	7.20% +	19	BLAR
WGHT	Gatton	3144810	262	283	8.02% +	21	BLAR
WGHT	Gatton	3144811	151	155	2.65% +	4	BLAR
WGHT	Gatton	3144812	248	243	-2.02% -	5	BLAR
WGHT	Gatton	3144813	140	150	7.14% +	10	BLAR
WGHT	Gatton	3144814	202	224	10.89% +	22	BLAR
WGHT	Gatton	3144815	165	172	4.24% +	7	BLAR
WGHT	Gatton	3144816	294	322	9.52% +	28	BLAR
WGHT	Gatton	3144817	583	636	9.09% +	53	BLAR
WGHT	Gatton	3144818	230	246	6.96% +	16	BLAR
	Gatton		4,066	4,300			
WGHT	Lockyer Valley - East	3128001	331	361	9.06% +	30	BLAR

WGHT	Lockyer Valley - East	3128002	275	296	7.64% +	21	BLAR
WGHT	Lockyer Valley - East	3128003	339	359	5.90% +	20	BLAR
WGHT	Lockyer Valley - East	3128004	461	517	12.15% +	56	BLAR
WGHT	Lockyer Valley - East	3128005	287	309	7.67% +	22	BLAR
WGHT	Lockyer Valley - East	3128006	214	225	5.14% +	11	BLAR
WGHT	Lockyer Valley - East	3128007	259	286	10.42% +	27	BLAR
WGHT	Lockyer Valley - East	3128008	664	734	10.54% +	70	BLAR
WGHT	Lockyer Valley - East	3128009	165	185	12.12% +	20	BLAR
WGHT	Lockyer Valley - East	3128010	186	201	8.06% +	15	BLAR
WGHT	Lockyer Valley - East	3128011	133	139	4.51% +	6	BLAR
WGHT	Lockyer Valley - East	3128012	158	176	11.39% +	18	BLAR
WGHT	Lockyer Valley - East	3128013	281	313	11.39% +	32	BLAR
WGHT	Lockyer Valley - East	3128014	256	279	8.98% +	23	BLAR
WGHT	Lockyer Valley - East	3128015	206	218	5.83% +	12	BLAR
WGHT	Lockyer Valley - East	3128016	183	201	9.84% +	18	BLAR
WGHT	Lockyer Valley - East	3128017	171	183	7.02% +	12	BLAR
WGHT	Lockyer Valley - East	3128018	204	214	4.90% +	10	BLAR
WGHT	Lockyer Valley - East	3128019	363	411	13.22% +	48	BLAR
WGHT	Lockyer Valley - East	3128020	335	363	8.36% +	28	BLAR
WGHT	Lockyer Valley - East	3128021	225	242	7.56% +	17	BLAR
WGHT	Lockyer Valley - East	3128022	186	195	4.84% +	9	BLAR
WGHT	Lockyer Valley - East	3128023	180	193	7.22% +	13	BLAR
WGHT	Lockyer Valley - East	3128024	317	330	4.10% +	13	BLAR
WGHT	Lockyer Valley - East	3128025	205	215	4.88% +	10	BLAR
WGHT	Lockyer Valley - East	3128026	166	176	6.02% +	10	BLAR
WGHT	Lockyer Valley - East	3128027	178	193	8.43% +	15	BLAR
WGHT	Lockyer Valley - East	3128028	320	351	9.69% +	31	BLAR
WGHT	Lockyer Valley - East	3128029	206	222	7.77% +	16	BLAR
WGHT	Lockyer Valley - East	3128030	268	288	7.46% +	20	BLAR
WGHT	Lockyer Valley - East	3128031	137	146	6.57% +	9	BLAR
WGHT	Lockyer Valley - East	3128032	225	227	0.89% +	2	BLAR
WGHT	Lockyer Valley - East	3128033	180	185	2.78% +	5	BLAR
WGHT	Lockyer Valley - East	3128034	280	292	4.29% +	12	BLAR
WGHT	Lockyer Valley - East	3128035	315	336	6.67% +	21	BLAR
WGHT	Lockyer Valley - East	3128036	392	443	13.01% +	51	BLAR
WGHT	Lockyer Valley - East	3128037	193	209	8.29% +	16	BLAR
WGHT	Lockyer Valley - East	3128038	153	169	10.46% +	16	BLAR
WGHT	Lockyer Valley - East	3128039	181	191	5.52% +	10	BLAR
WGHT	Lockyer Valley - East	3128040	185	197	6.49% +	12	BLAR
WGHT	Lockyer Valley - East	3128041	199	211	6.03% +	12	BLAR
WGHT	Lockyer Valley - East	3128042	254	273	7.48% +	19	BLAR
WGHT	Lockyer Valley - East	3128043	162	172	6.17% +	10	BLAR
WGHT	Lockyer Valley - East	3128044	197	204	3.55% +	7	BLAR
WGHT	Lockyer Valley - East	3128045	273	304	11.36% +	31	BLAR
WGHT	Lockyer Valley - East	3128046	235	257	9.36% +	22	BLAR
WGHT	Lockyer Valley - East	3128047	273	295	8.06% +	22	BLAR
WGHT	Lockyer Valley - East	3128048	470	500	6.38% +	30	BLAR
WGHT	Lockyer Valley - East	3128049	252	272	7.94% +	20	BLAR
WGHT	Lockyer Valley - East	3128050	204	216	5.88% +	12	BLAR
WGHT	Lockyer Valley - East	3128051	278	310	11.51% +	32	BLAR
	Lockyer Valley - East		12,760	13,784			
WGHT	Lockyer Valley - West	3145101	172	189	9.88% +	17	BLAR
WGHT	Lockyer Valley - West	3145102	137	146	6.57% +	9	BLAR
WGHT	Lockyer Valley - West	3145103	243	257	5.76% +	14	BLAR
WGHT	Lockyer Valley - West	3145104	167	184	10.18% +	17	BLAR
WGHT	Lockyer Valley - West	3145105	203	216	6.40% +	13	BLAR
WGHT	Lockyer Valley - West	3145106	329	360	9.42% +	31	BLAR
WGHT	Lockyer Valley - West	3145107	147	152	3.40% +	5	BLAR

WGHT	Lockyer Valley - West	3145108	212	226	6.60% +	14	BLAR
WGHT	Lockyer Valley - West	3145109	404	448	10.89% +	44	BLAR
WGHT	Lockyer Valley - West	3145110	144	144	0.00%	-	BLAR
WGHT	Lockyer Valley - West	3145111	238	245	2.94% +	7	BLAR
WGHT	Lockyer Valley - West	3145112	155	156	0.65% +	1	BLAR
WGHT	Lockyer Valley - West	3145113	214	232	8.41% +	18	BLAR
WGHT	Lockyer Valley - West	3145114	326	336	3.07% +	10	BLAR
WGHT	Lockyer Valley - West	3145115	251	284	13.15% +	33	BLAR
WGHT	Lockyer Valley - West	3145116	246	256	4.07% +	10	BLAR
WGHT	Lockyer Valley - West	3145117	365	400	9.59% +	35	BLAR
WGHT	Lockyer Valley - West	3145118	167	173	3.59% +	6	BLAR
WGHT	Lockyer Valley - West	3145119	111	115	3.60% +	4	BLAR
WGHT	Lockyer Valley - West	3145120	296	310	4.73% +	14	BLAR
WGHT	Lockyer Valley - West	3145121	287	310	8.01% +	23	BLAR
WGHT	Lockyer Valley - West	3145122	375	409	9.07% +	34	BLAR
WGHT	Lockyer Valley - West	3145123	206	225	9.22% +	19	BLAR
WGHT	Lockyer Valley - West	3145124	215	226	5.12% +	11	BLAR
WGHT	Lockyer Valley - West	3145125	230	249	8.26% +	19	BLAR
WGHT	Lockyer Valley - West	3145126	174	183	5.17% +	9	BLAR
WGHT	Lockyer Valley - West	3145127	426	445	4.46% +	19	BLAR
WGHT	Lockyer Valley - West	3145128	146	150	2.74% +	4	BLAR
WGHT	Lockyer Valley - West	3145129	151	153	1.32% +	2	BLAR
WGHT	Lockyer Valley - West	3145130	207	214	3.38% +	7	BLAR
WGHT	Lockyer Valley - West	3145131	127	134	5.51% +	7	BLAR
WGHT	Lockyer Valley - West	3145132	558	637	14.16% +	79	BLAR
WGHT	Lockyer Valley - West	3145133	228	253	10.96% +	25	BLAR
	Lockyer Valley - West		7,857	8,417			
WGHT			24,683	26,501			BLAR
			105,818	113,343			BLAR

BNNR	Belmont - Gumdale	3100201	199	209	5.03% +	10	BNNR
BNNR	Belmont - Gumdale	3100202	302	316	4.64% +	14	BNNR
BNNR	Belmont - Gumdale	3100203	191	196	2.62% +	5	BNNR
BNNR	Belmont - Gumdale	3100204	415	427	2.89% +	12	BNNR
BNNR	Belmont - Gumdale	3100205	306	339	10.78% +	33	BNNR
BNNR	Belmont - Gumdale	3100206	336	371	10.42% +	35	BNNR
BNNR	Belmont - Gumdale	3100207	166	189	13.86% +	23	BNNR
BNNR	Belmont - Gumdale	3100208	211	230	9.00% +	19	BNNR
BNNR	Belmont - Gumdale	3100209	297	317	6.73% +	20	BNNR
BNNR	Belmont - Gumdale	3100210	304	326	7.24% +	22	BNNR
BNNR	Belmont - Gumdale	3100211	6	6	0.00%	-	BNNR
BNNR	Belmont - Gumdale	3100212	153	153	0.00%	-	BNNR
BNNR	Belmont - Gumdale	3100213	358	414	15.64% +	56	BNNR
BNNR	Belmont - Gumdale	3100214	157	173	10.19% +	16	BNNR
BNNR	Belmont - Gumdale	3100215	355	365	2.82% +	10	BNNR
BNNR	Belmont - Gumdale	3100216	259	273	5.41% +	14	BNNR
BNNR	Belmont - Gumdale	3100217	87	90	3.45% +	3	BNNR
BNNR	Belmont - Gumdale	3100218	237	259	9.28% +	22	BNNR
BNNR	Belmont - Gumdale	3100219	404	424	4.95% +	20	BNNR
BNNR	Belmont - Gumdale	3100220	212	224	5.66% +	12	BNNR
BNNR	Belmont - Gumdale	3100221	321	333	3.74% +	12	BNNR
	Belmont - Gumdale		5,276	5,634			
BNNR	Brisbane Port - Lytton	3101401	5	5	0.00%	-	BNNR
BNNR	Brisbane Port - Lytton	3101402	-	-		-	BNNR
	Brisbane Port - Lytton		5	5			
BNNR	Cannon Hill	3104801	-	-		-	BNNR
BNNR	Cannon Hill	3104813	118	123	4.24% +	5	BNNR
	Cannon Hill		118	123			
BNNR	Carina	3104901	368	417	13.32% +	49	BNNR
BNNR	Carina	3104902	-	-		-	BNNR
BNNR	Carina	3104913	388	409	5.41% +	21	BNNR
BNNR	Carina	3104914	393	403	2.54% +	10	BNNR
BNNR	Carina	3104922	459	477	3.92% +	18	BNNR
BNNR	Carina	3104923	406	462	13.79% +	56	BNNR
BNNR	Carina	3104924	418	456	9.09% +	38	BNNR
	Carina		2,432	2,624			
BNNR	Carindale	3105101	245	261	6.53% +	16	BNNR
BNNR	Carindale	3105102	372	397	6.72% +	25	BNNR
BNNR	Carindale	3105103	372	376	1.08% +	4	BNNR
BNNR	Carindale	3105104	332	360	8.43% +	28	BNNR
BNNR	Carindale	3105105	256	256	0.00%	-	BNNR
BNNR	Carindale	3105106	443	474	7.00% +	31	BNNR
BNNR	Carindale	3105107	221	234	5.88% +	13	BNNR
BNNR	Carindale	3105108	206	219	6.31% +	13	BNNR
BNNR	Carindale	3105109	128	132	3.13% +	4	BNNR
BNNR	Carindale	3105110	390	413	5.90% +	23	BNNR
BNNR	Carindale	3105111	197	196	-0.51% -	1	BNNR
BNNR	Carindale	3105112	221	231	4.52% +	10	BNNR
BNNR	Carindale	3105113	449	498	10.91% +	49	BNNR
BNNR	Carindale	3105114	213	220	3.29% +	7	BNNR
BNNR	Carindale	3105115	363	381	4.96% +	18	BNNR
BNNR	Carindale	3105116	181	193	6.63% +	12	BNNR
BNNR	Carindale	3105117	258	269	4.26% +	11	BNNR
BNNR	Carindale	3105118	417	450	7.91% +	33	BNNR
BNNR	Carindale	3105119	358	360	0.56% +	2	BNNR
BNNR	Carindale	3105120	242	254	4.96% +	12	BNNR
BNNR	Carindale	3105121	445	449	0.90% +	4	BNNR
BNNR	Carindale	3105122	229	229	0.00%	-	BNNR

BNNR	Carindale	3105123	160	168	5.00% +	8	BNNR
BNNR	Carindale	3105124	255	267	4.71% +	12	BNNR
BNNR	Carindale	3105125	468	482	2.99% +	14	BNNR
BNNR	Carindale	3105126	368	395	7.34% +	27	BNNR
BNNR	Carindale	3105127	356	377	5.90% +	21	BNNR
BNNR	Carindale	3105128	397	407	2.52% +	10	BNNR
BNNR	Carindale	3105129	7	7	0.00%	-	BNNR
BNNR	Carindale	3105130	200	211	5.50% +	11	BNNR
BNNR	Carindale	3105131	244	253	3.69% +	9	BNNR
BNNR	Carindale	3105132	369	477	29.27% +	108	BNNR
BNNR	Carindale	3105133	-	-		-	BNNR
BNNR	Carindale	3105134	236	239	1.27% +	3	BNNR
BNNR	Carindale	3105135	287	289	0.70% +	2	BNNR
BNNR	Carindale	3105136	208	224	7.69% +	16	BNNR
BNNR	Carindale	3105137	322	327	1.55% +	5	BNNR
BNNR	Carindale	3105138	341	340	-0.29% -	1	BNNR
BNNR	Carindale	3105139	342	341	-0.29% -	1	BNNR
BNNR	Carindale	3105140	234	244	4.27% +	10	BNNR
BNNR	Carindale	3105141	334	363	8.68% +	29	BNNR
	Carindale		11,666	12,263			
BNNR	Eight Mile Plains	3106010	268	280	4.48% +	12	BNNR
BNNR	Eight Mile Plains	3106011	363	385	6.06% +	22	BNNR
BNNR	Eight Mile Plains	3106012	485	530	9.28% +	45	BNNR
BNNR	Eight Mile Plains	3106013	208	308	48.08% +	100	BNNR
BNNR	Eight Mile Plains	3106029	136	144	5.88% +	8	BNNR
BNNR	Eight Mile Plains	3106030	126	135	7.14% +	9	BNNR
BNNR	Eight Mile Plains	3106031	334	341	2.10% +	7	BNNR
	Eight Mile Plains		1,920	2,123			
BNNR	Holland Park West	3105701	259	269	3.86% +	10	BNNR
BNNR	Holland Park West	3105702	187	190	1.60% +	3	BNNR
BNNR	Holland Park West	3105708	162	165	1.85% +	3	BNNR
BNNR	Holland Park West	3105709	282	286	1.42% +	4	BNNR
BNNR	Holland Park West	3105710	268	273	1.87% +	5	BNNR
BNNR	Holland Park West	3105711	207	208	0.48% +	1	BNNR
BNNR	Holland Park West	3105712	358	408	13.97% +	50	BNNR
BNNR	Holland Park West	3105713	278	315	13.31% +	37	BNNR
BNNR	Holland Park West	3105714	433	441	1.85% +	8	BNNR
BNNR	Holland Park West	3105715	182	186	2.20% +	4	BNNR
BNNR	Holland Park West	3105716	251	252	0.40% +	1	BNNR
	Holland Park West		2,867	2,993			
BNNR	Manly - Lota	3101501	174	173	-0.57% -	1	BNNR
BNNR	Manly - Lota	3101502	353	392	11.05% +	39	BNNR
BNNR	Manly - Lota	3101503	282	309	9.57% +	27	BNNR
BNNR	Manly - Lota	3101504	313	337	7.67% +	24	BNNR
BNNR	Manly - Lota	3101505	273	272	-0.37% -	1	BNNR
BNNR	Manly - Lota	3101506	217	230	5.99% +	13	BNNR
BNNR	Manly - Lota	3101507	209	209	0.00%	-	BNNR
BNNR	Manly - Lota	3101508	310	332	7.10% +	22	BNNR
BNNR	Manly - Lota	3101509	294	298	1.36% +	4	BNNR
BNNR	Manly - Lota	3101510	337	337	0.00%	-	BNNR
BNNR	Manly - Lota	3101511	153	156	1.96% +	3	BNNR
BNNR	Manly - Lota	3101512	358	377	5.31% +	19	BNNR
BNNR	Manly - Lota	3101513	273	283	3.66% +	10	BNNR
BNNR	Manly - Lota	3101514	261	275	5.36% +	14	BNNR
BNNR	Manly - Lota	3101515	288	295	2.43% +	7	BNNR
BNNR	Manly - Lota	3101516	244	243	-0.41% -	1	BNNR
BNNR	Manly - Lota	3101517	406	433	6.65% +	27	BNNR
BNNR	Manly - Lota	3101518	232	244	5.17% +	12	BNNR

BNNR	Manly - Lota	3101519	305	316	3.61% +	11	BNNR
	Manly - Lota		5,282	5,511			
BNNR	Manly West	3101601	470	531	12.98% +	61	BNNR
BNNR	Manly West	3101602	426	452	6.10% +	26	BNNR
BNNR	Manly West	3101603	561	662	18.00% +	101	BNNR
BNNR	Manly West	3101604	365	399	9.32% +	34	BNNR
BNNR	Manly West	3101605	340	367	7.94% +	27	BNNR
BNNR	Manly West	3101606	256	267	4.30% +	11	BNNR
BNNR	Manly West	3101607	350	369	5.43% +	19	BNNR
BNNR	Manly West	3101608	191	203	6.28% +	12	BNNR
BNNR	Manly West	3101609	336	344	2.38% +	8	BNNR
BNNR	Manly West	3101610	300	330	10.00% +	30	BNNR
BNNR	Manly West	3101611	280	293	4.64% +	13	BNNR
BNNR	Manly West	3101612	285	327	14.74% +	42	BNNR
BNNR	Manly West	3101613	429	465	8.39% +	36	BNNR
BNNR	Manly West	3101614	159	169	6.29% +	10	BNNR
BNNR	Manly West	3101615	241	258	7.05% +	17	BNNR
BNNR	Manly West	3101616	270	286	5.93% +	16	BNNR
BNNR	Manly West	3101617	399	419	5.01% +	20	BNNR
BNNR	Manly West	3101618	234	245	4.70% +	11	BNNR
BNNR	Manly West	3101619	375	405	8.00% +	30	BNNR
BNNR	Manly West	3101620	199	206	3.52% +	7	BNNR
BNNR	Manly West	3101621	256	277	8.20% +	21	BNNR
BNNR	Manly West	3101622	329	354	7.60% +	25	BNNR
BNNR	Manly West	3101623	344	363	5.52% +	19	BNNR
BNNR	Manly West	3101624	477	490	2.73% +	13	BNNR
	Manly West		7,872	8,481			
BNNR	Mansfield (Qld)	3106201	29	29	0.00%	-	BNNR
BNNR	Mansfield (Qld)	3106202	251	262	4.38% +	11	BNNR
BNNR	Mansfield (Qld)	3106203	318	323	1.57% +	5	BNNR
BNNR	Mansfield (Qld)	3106204	253	261	3.16% +	8	BNNR
BNNR	Mansfield (Qld)	3106205	281	283	0.71% +	2	BNNR
BNNR	Mansfield (Qld)	3106206	323	327	1.24% +	4	BNNR
BNNR	Mansfield (Qld)	3106207	467	532	13.92% +	65	BNNR
BNNR	Mansfield (Qld)	3106208	303	315	3.96% +	12	BNNR
BNNR	Mansfield (Qld)	3106209	170	171	0.59% +	1	BNNR
BNNR	Mansfield (Qld)	3106210	307	343	11.73% +	36	BNNR
BNNR	Mansfield (Qld)	3106211	330	341	3.33% +	11	BNNR
BNNR	Mansfield (Qld)	3106212	231	251	8.66% +	20	BNNR
BNNR	Mansfield (Qld)	3106213	260	270	3.85% +	10	BNNR
BNNR	Mansfield (Qld)	3106214	173	177	2.31% +	4	BNNR
BNNR	Mansfield (Qld)	3106215	291	311	6.87% +	20	BNNR
BNNR	Mansfield (Qld)	3106216	247	260	5.26% +	13	BNNR
BNNR	Mansfield (Qld)	3106217	291	315	8.25% +	24	BNNR
BNNR	Mansfield (Qld)	3106218	310	308	-0.65% -	2	BNNR
BNNR	Mansfield (Qld)	3106219	498	506	1.61% +	8	BNNR
BNNR	Mansfield (Qld)	3106220	445	495	11.24% +	50	BNNR
BNNR	Mansfield (Qld)	3106221	1	1	0.00%	-	BNNR
BNNR	Mansfield (Qld)	3106222	169	184	8.88% +	15	BNNR
	Mansfield (Qld)		5,948	6,265			
BNNR	Mount Gravatt	3106305	387	515	33.07% +	128	BNNR
BNNR	Mount Gravatt	3106306	381	445	16.80% +	64	BNNR
BNNR	Mount Gravatt	3106307	352	381	8.24% +	29	BNNR
BNNR	Mount Gravatt	3106310	344	447	29.94% +	103	BNNR
BNNR	Mount Gravatt	3106311	259	281	8.49% +	22	BNNR
BNNR	Mount Gravatt	3106312	216	230	6.48% +	14	BNNR
BNNR	Mount Gravatt	3106313	261	333	27.59% +	72	BNNR
BNNR	Mount Gravatt	3106314	412	472	14.56% +	60	BNNR

BNNR	Mount Gravatt	3106315	316	352	11.39% +	36	BNNR
BNNR	Mount Gravatt	3106316	288	378	31.25% +	90	BNNR
BNNR	Mount Gravatt	3106317	264	295	11.74% +	31	BNNR
BNNR	Mount Gravatt	3106318	328	346	5.49% +	18	BNNR
BNNR	Mount Gravatt	3106319	313	324	3.51% +	11	BNNR
BNNR	Mount Gravatt	3106320	289	304	5.19% +	15	BNNR
BNNR	Mount Gravatt	3106321	429	460	7.23% +	31	BNNR
BNNR	Mount Gravatt	3106322	394	427	8.38% +	33	BNNR
BNNR	Mount Gravatt	3106323	375	400	6.67% +	25	BNNR
BNNR	Mount Gravatt	3106324	168	171	1.79% +	3	BNNR
BNNR	Mount Gravatt	3106325	327	333	1.83% +	6	BNNR
BNNR	Mount Gravatt	3106326	301	306	1.66% +	5	BNNR
BNNR	Mount Gravatt	3106327	448	457	2.01% +	9	BNNR
BNNR	Mount Gravatt	3106328	222	240	8.11% +	18	BNNR
BNNR	Mount Gravatt	3106329	431	479	11.14% +	48	BNNR
BNNR	Mount Gravatt	3106330	593	616	3.88% +	23	BNNR
BNNR	Mount Gravatt	3106331	182	200	9.89% +	18	BNNR
BNNR	Mount Gravatt	3106332	280	292	4.29% +	12	BNNR
	Mount Gravatt		8,560	9,484			
BNNR	Murarrie	3101701	12	13	8.33% +	1	BNNR
BNNR	Murarrie	3101706	170	171	0.59% +	1	BNNR
BNNR	Murarrie	3101707	298	301	1.01% +	3	BNNR
BNNR	Murarrie	3101708	212	235	10.85% +	23	BNNR
BNNR	Murarrie	3101709	233	262	12.45% +	29	BNNR
BNNR	Murarrie	3101710	378	394	4.23% +	16	BNNR
BNNR	Murarrie	3101711	259	283	9.27% +	24	BNNR
	Murarrie		1,562	1,659			
BNNR	Redland Islands	3101013	153	158	3.27% +	5	BNNR
	Redland Islands		153	158			
BNNR	Rochedale - Burbank	3106401	335	356	6.27% +	21	BNNR
BNNR	Rochedale - Burbank	3106402	317	331	4.42% +	14	BNNR
BNNR	Rochedale - Burbank	3106403	189	200	5.82% +	11	BNNR
BNNR	Rochedale - Burbank	3106404	253	284	12.25% +	31	BNNR
BNNR	Rochedale - Burbank	3106405	509	571	12.18% +	62	BNNR
BNNR	Rochedale - Burbank	3106406	252	282	11.90% +	30	BNNR
BNNR	Rochedale - Burbank	3106407	316	336	6.33% +	20	BNNR
BNNR	Rochedale - Burbank	3106408	157	171	8.92% +	14	BNNR
BNNR	Rochedale - Burbank	3106409	195	210	7.69% +	15	BNNR
BNNR	Rochedale - Burbank	3106410	1,169	1,194	2.14% +	25	BNNR
BNNR	Rochedale - Burbank	3106411	259	277	6.95% +	18	BNNR
	Rochedale - Burbank		3,951	4,212			
BNNR	Tingalpa	3101801	277	291	5.05% +	14	BNNR
BNNR	Tingalpa	3101802	395	414	4.81% +	19	BNNR
BNNR	Tingalpa	3101803	298	326	9.40% +	28	BNNR
BNNR	Tingalpa	3101804	299	348	16.39% +	49	BNNR
BNNR	Tingalpa	3101805	261	283	8.43% +	22	BNNR
BNNR	Tingalpa	3101806	327	352	7.65% +	25	BNNR
BNNR	Tingalpa	3101807	342	362	5.85% +	20	BNNR
BNNR	Tingalpa	3101808	315	333	5.71% +	18	BNNR
BNNR	Tingalpa	3101809	278	303	8.99% +	25	BNNR
BNNR	Tingalpa	3101810	269	283	5.20% +	14	BNNR
BNNR	Tingalpa	3101811	459	477	3.92% +	18	BNNR
BNNR	Tingalpa	3101812	258	277	7.36% +	19	BNNR
BNNR	Tingalpa	3101813	147	155	5.44% +	8	BNNR
BNNR	Tingalpa	3101814	186	214	15.05% +	28	BNNR
BNNR	Tingalpa	3101815	381	422	10.76% +	41	BNNR
BNNR	Tingalpa	3101816	195	217	11.28% +	22	BNNR
BNNR	Tingalpa	3101817	132	139	5.30% +	7	BNNR

BNNR	Tingalpa	3101818	320	350	9.38% +	30	BNNR
BNNR	Tingalpa	3101819	420	469	11.67% +	49	BNNR
BNNR	Tingalpa	3101820	234	245	4.70% +	11	BNNR
BNNR	Tingalpa	3101821	1	1	0.00%	-	BNNR
BNNR	Tingalpa	3101822	176	185	5.11% +	9	BNNR
BNNR	Tingalpa	3101823	-	-		-	BNNR
BNNR	Tingalpa	3101824	2	2	0.00%	-	BNNR
	Tingalpa		5,972	6,448			
BNNR	Upper Mount Gravatt	3106501	187	200	6.95% +	13	BNNR
BNNR	Upper Mount Gravatt	3106502	343	369	7.58% +	26	BNNR
BNNR	Upper Mount Gravatt	3106503	359	386	7.52% +	27	BNNR
BNNR	Upper Mount Gravatt	3106504	285	283	-0.70% -	2	BNNR
BNNR	Upper Mount Gravatt	3106505	282	314	11.35% +	32	BNNR
BNNR	Upper Mount Gravatt	3106506	273	313	14.65% +	40	BNNR
BNNR	Upper Mount Gravatt	3106507	320	330	3.13% +	10	BNNR
BNNR	Upper Mount Gravatt	3106508	321	330	2.80% +	9	BNNR
BNNR	Upper Mount Gravatt	3106509	169	168	-0.59% -	1	BNNR
BNNR	Upper Mount Gravatt	3106510	382	381	-0.26% -	1	BNNR
BNNR	Upper Mount Gravatt	3106511	-	-		-	BNNR
BNNR	Upper Mount Gravatt	3106512	333	332	-0.30% -	1	BNNR
BNNR	Upper Mount Gravatt	3106513	352	367	4.26% +	15	BNNR
BNNR	Upper Mount Gravatt	3106514	240	238	-0.83% -	2	BNNR
BNNR	Upper Mount Gravatt	3106515	329	340	3.34% +	11	BNNR
BNNR	Upper Mount Gravatt	3106516	362	467	29.01% +	105	BNNR
BNNR	Upper Mount Gravatt	3106517	367	373	1.63% +	6	BNNR
BNNR	Upper Mount Gravatt	3106518	247	251	1.62% +	4	BNNR
BNNR	Upper Mount Gravatt	3106519	261	268	2.68% +	7	BNNR
BNNR	Upper Mount Gravatt	3106520	335	373	11.34% +	38	BNNR
	Upper Mount Gravatt		5,747	6,083			
BNNR	Wakerley	3101901	1,067	1,192	11.72% +	125	BNNR
BNNR	Wakerley	3101902	1,069	1,206	12.82% +	137	BNNR
BNNR	Wakerley	3101903	571	621	8.76% +	50	BNNR
BNNR	Wakerley	3101904	411	540	31.39% +	129	BNNR
BNNR	Wakerley	3101905	194	208	7.22% +	14	BNNR
BNNR	Wakerley	3101906	260	285	9.62% +	25	BNNR
BNNR	Wakerley	3101907	511	685	34.05% +	174	BNNR
BNNR	Wakerley	3101908	188	208	10.64% +	20	BNNR
BNNR	Wakerley	3101909	226	242	7.08% +	16	BNNR
BNNR	Wakerley	3101910	203	216	6.40% +	13	BNNR
BNNR	Wakerley	3101911	607	692	14.00% +	85	BNNR
BNNR	Wakerley	3101912	3	3	0.00%	-	BNNR
	Wakerley		5,310	6,098			
BNNR	Wishart	3106601	429	439	2.33% +	10	BNNR
BNNR	Wishart	3106602	281	289	2.85% +	8	BNNR
BNNR	Wishart	3106603	193	198	2.59% +	5	BNNR
BNNR	Wishart	3106604	267	291	8.99% +	24	BNNR
BNNR	Wishart	3106605	316	354	12.03% +	38	BNNR
BNNR	Wishart	3106606	195	208	6.67% +	13	BNNR
BNNR	Wishart	3106607	409	422	3.18% +	13	BNNR
BNNR	Wishart	3106608	351	360	2.56% +	9	BNNR
BNNR	Wishart	3106609	223	232	4.04% +	9	BNNR
BNNR	Wishart	3106610	278	289	3.96% +	11	BNNR
BNNR	Wishart	3106611	411	424	3.16% +	13	BNNR
BNNR	Wishart	3106612	316	352	11.39% +	36	BNNR
BNNR	Wishart	3106613	326	345	5.83% +	19	BNNR
BNNR	Wishart	3106614	321	349	8.72% +	28	BNNR
BNNR	Wishart	3106615	338	356	5.33% +	18	BNNR
BNNR	Wishart	3106616	403	410	1.74% +	7	BNNR

BNNR	Wishart	3106617	447	491	9.84% +	44	BNNR
BNNR	Wishart	3106618	295	300	1.69% +	5	BNNR
BNNR	Wishart	3106619	235	240	2.13% +	5	BNNR
BNNR	Wishart	3106620	171	174	1.75% +	3	BNNR
BNNR	Wishart	3106621	266	272	2.26% +	6	BNNR
BNNR	Wishart	3106622	192	202	5.21% +	10	BNNR
BNNR	Wishart	3106623	100	105	5.00% +	5	BNNR
BNNR	Wishart	3106624	169	174	2.96% +	5	BNNR
BNNR	Wishart	3106625	296	316	6.76% +	20	BNNR
	Wishart		7,228	7,592			
BNNR	Wynnum	3102001	343	375	9.33% +	32	BNNR
BNNR	Wynnum	3102002	421	421	0.00%	-	BNNR
BNNR	Wynnum	3102003	275	297	8.00% +	22	BNNR
BNNR	Wynnum	3102004	415	428	3.13% +	13	BNNR
BNNR	Wynnum	3102005	406	418	2.96% +	12	BNNR
BNNR	Wynnum	3102006	460	495	7.61% +	35	BNNR
BNNR	Wynnum	3102007	198	205	3.54% +	7	BNNR
BNNR	Wynnum	3102008	316	346	9.49% +	30	BNNR
BNNR	Wynnum	3102009	273	298	9.16% +	25	BNNR
BNNR	Wynnum	3102010	390	437	12.05% +	47	BNNR
BNNR	Wynnum	3102011	260	273	5.00% +	13	BNNR
BNNR	Wynnum	3102012	252	276	9.52% +	24	BNNR
BNNR	Wynnum	3102013	230	245	6.52% +	15	BNNR
BNNR	Wynnum	3102014	370	412	11.35% +	42	BNNR
BNNR	Wynnum	3102015	300	306	2.00% +	6	BNNR
BNNR	Wynnum	3102016	250	278	11.20% +	28	BNNR
BNNR	Wynnum	3102017	430	474	10.23% +	44	BNNR
BNNR	Wynnum	3102018	238	249	4.62% +	11	BNNR
BNNR	Wynnum	3102019	377	392	3.98% +	15	BNNR
BNNR	Wynnum	3102020	374	405	8.29% +	31	BNNR
BNNR	Wynnum	3102021	253	256	1.19% +	3	BNNR
BNNR	Wynnum	3102022	411	452	9.98% +	41	BNNR
BNNR	Wynnum	3102023	245	267	8.98% +	22	BNNR
BNNR	Wynnum	3102024	308	319	3.57% +	11	BNNR
BNNR	Wynnum	3102025	219	228	4.11% +	9	BNNR
BNNR	Wynnum	3102026	200	218	9.00% +	18	BNNR
BNNR	Wynnum	3102027	320	325	1.56% +	5	BNNR
BNNR	Wynnum	3102028	383	406	6.01% +	23	BNNR
BNNR	Wynnum	3102029	-	-		-	BNNR
BNNR	Wynnum	3102030	256	256	0.00%	-	BNNR
	Wynnum		9,173	9,757			
BNNR	Wynnum West - Hemmant	3102101	286	284	-0.70% -	2	BNNR
BNNR	Wynnum West - Hemmant	3102102	289	287	-0.69% -	2	BNNR
BNNR	Wynnum West - Hemmant	3102103	374	379	1.34% +	5	BNNR
BNNR	Wynnum West - Hemmant	3102104	317	310	-2.21% -	7	BNNR
BNNR	Wynnum West - Hemmant	3102105	254	272	7.09% +	18	BNNR
BNNR	Wynnum West - Hemmant	3102106	262	272	3.82% +	10	BNNR
BNNR	Wynnum West - Hemmant	3102107	313	355	13.42% +	42	BNNR
BNNR	Wynnum West - Hemmant	3102108	300	319	6.33% +	19	BNNR
BNNR	Wynnum West - Hemmant	3102109	258	284	10.08% +	26	BNNR
BNNR	Wynnum West - Hemmant	3102110	199	211	6.03% +	12	BNNR
BNNR	Wynnum West - Hemmant	3102111	303	320	5.61% +	17	BNNR
BNNR	Wynnum West - Hemmant	3102112	12	13	8.33% +	1	BNNR
BNNR	Wynnum West - Hemmant	3102113	246	276	12.20% +	30	BNNR
BNNR	Wynnum West - Hemmant	3102114	302	321	6.29% +	19	BNNR
BNNR	Wynnum West - Hemmant	3102115	307	304	-0.98% -	3	BNNR
BNNR	Wynnum West - Hemmant	3102116	320	329	2.81% +	9	BNNR
BNNR	Wynnum West - Hemmant	3102117	167	168	0.60% +	1	BNNR

BNNR	Wynnum West - Hemmant	3102118	299	334	11.71% +	35	BNNR
BNNR	Wynnum West - Hemmant	3102119	252	251	-0.40% -	1	BNNR
BNNR	Wynnum West - Hemmant	3102120	280	300	7.14% +	20	BNNR
BNNR	Wynnum West - Hemmant	3102121	188	200	6.38% +	12	BNNR
BNNR	Wynnum West - Hemmant	3102122	168	175	4.17% +	7	BNNR
BNNR	Wynnum West - Hemmant	3102123	462	532	15.15% +	70	BNNR
BNNR	Wynnum West - Hemmant	3102124	377	420	11.41% +	43	BNNR
BNNR	Wynnum West - Hemmant	3102125	236	250	5.93% +	14	BNNR
BNNR	Wynnum West - Hemmant	3102126	239	249	4.18% +	10	BNNR
BNNR	Wynnum West - Hemmant	3102127	226	249	10.18% +	23	BNNR
BNNR	Wynnum West - Hemmant	3102128	218	228	4.59% +	10	BNNR
BNNR	Wynnum West - Hemmant	3102129	381	390	2.36% +	9	BNNR
BNNR	Wynnum West - Hemmant	3102130	413	430	4.12% +	17	BNNR
BNNR	Wynnum West - Hemmant	3102131	214	238	11.21% +	24	BNNR
BNNR	Wynnum West - Hemmant	3102132	285	308	8.07% +	23	BNNR
BNNR	Wynnum West - Hemmant	3102133	358	398	11.17% +	40	BNNR
BNNR	Wynnum West - Hemmant	3102134	189	203	7.41% +	14	BNNR
BNNR	Wynnum West - Hemmant	3102135	150	149	-0.67% -	1	BNNR
BNNR	Wynnum West - Hemmant	3102136	92	95	3.26% +	3	BNNR
BNNR	Wynnum West - Hemmant	3102137	192	192	0.00%	-	BNNR
			9,728	10,295			
BNNR			100,770	107,808			
			100,770	107,808			

BNNR

BRIS	Albion	3111901	-	-		-	BRIS
BRIS	Albion	3111902	150	149	-0.67%	-	1 BRIS
BRIS	Albion	3111903	175	173	-1.14%	-	2 BRIS
BRIS	Albion	3111904	321	327	1.87%	+	6 BRIS
BRIS	Albion	3111905	244	252	3.28%	+	8 BRIS
BRIS	Albion	3111906	251	269	7.17%	+	18 BRIS
BRIS	Albion	3111907	316	338	6.96%	+	22 BRIS
BRIS	Albion	3111908	564	615	9.04%	+	51 BRIS
	Albion		2,021	2,123			
BRIS	Alderley	3112001	279	296	6.09%	+	17 BRIS
BRIS	Alderley	3112002	211	222	5.21%	+	11 BRIS
BRIS	Alderley	3112003	228	254	11.40%	+	26 BRIS
BRIS	Alderley	3112004	323	352	8.98%	+	29 BRIS
BRIS	Alderley	3112005	318	353	11.01%	+	35 BRIS
BRIS	Alderley	3112006	353	386	9.35%	+	33 BRIS
BRIS	Alderley	3112007	463	504	8.86%	+	41 BRIS
BRIS	Alderley	3112008	196	208	6.12%	+	12 BRIS
BRIS	Alderley	3112009	282	294	4.26%	+	12 BRIS
BRIS	Alderley	3112010	300	320	6.67%	+	20 BRIS
BRIS	Alderley	3112011	392	426	8.67%	+	34 BRIS
BRIS	Alderley	3112012	316	347	9.81%	+	31 BRIS
BRIS	Alderley	3112013	183	188	2.73%	+	5 BRIS
BRIS	Alderley	3112014	-	-			- BRIS
BRIS	Alderley	3112015	195	200	2.56%	+	5 BRIS
BRIS	Alderley	3112016	303	309	1.98%	+	6 BRIS
	Alderley		4,342	4,659			
BRIS	Ascot	3112101	254	258	1.57%	+	4 BRIS
BRIS	Ascot	3112102	349	379	8.60%	+	30 BRIS
BRIS	Ascot	3112103	323	338	4.64%	+	15 BRIS
BRIS	Ascot	3112104	408	435	6.62%	+	27 BRIS
BRIS	Ascot	3112105	340	367	7.94%	+	27 BRIS
BRIS	Ascot	3112106	358	371	3.63%	+	13 BRIS
BRIS	Ascot	3112107	460	495	7.61%	+	35 BRIS
BRIS	Ascot	3112108	221	230	4.07%	+	9 BRIS
BRIS	Ascot	3112109	383	427	11.49%	+	44 BRIS
BRIS	Ascot	3112110	265	288	8.68%	+	23 BRIS
BRIS	Ascot	3112111	442	466	5.43%	+	24 BRIS
BRIS	Ascot	3112112	-	-			- BRIS
	Ascot		3,803	4,054			
BRIS	Ashgrove	3113202	208	223	7.21%	+	15 BRIS
BRIS	Ashgrove	3113203	186	197	5.91%	+	11 BRIS
BRIS	Ashgrove	3113204	378	416	10.05%	+	38 BRIS
BRIS	Ashgrove	3113205	37	40	8.11%	+	3 BRIS
BRIS	Ashgrove	3113208	415	432	4.10%	+	17 BRIS
BRIS	Ashgrove	3113209	323	332	2.79%	+	9 BRIS
BRIS	Ashgrove	3113210	246	262	6.50%	+	16 BRIS
BRIS	Ashgrove	3113211	334	351	5.09%	+	17 BRIS
BRIS	Ashgrove	3113212	291	304	4.47%	+	13 BRIS
BRIS	Ashgrove	3113213	260	284	9.23%	+	24 BRIS
BRIS	Ashgrove	3113214	192	197	2.60%	+	5 BRIS
BRIS	Ashgrove	3113217	255	279	9.41%	+	24 BRIS
BRIS	Ashgrove	3113218	327	362	10.70%	+	35 BRIS
BRIS	Ashgrove	3113219	276	301	9.06%	+	25 BRIS
BRIS	Ashgrove	3113220	310	337	8.71%	+	27 BRIS
BRIS	Ashgrove	3113221	230	253	10.00%	+	23 BRIS
BRIS	Ashgrove	3113222	174	184	5.75%	+	10 BRIS
BRIS	Ashgrove	3113223	238	257	7.98%	+	19 BRIS
BRIS	Ashgrove	3113224	345	347	0.58%	+	2 BRIS

BRIS	Ashgrove	3113225	417	440	5.52% +	23	BRIS
BRIS	Ashgrove	3113226	396	421	6.31% +	25	BRIS
BRIS	Ashgrove	3113227	424	471	11.08% +	47	BRIS
BRIS	Ashgrove	3113228	347	364	4.90% +	17	BRIS
BRIS	Ashgrove	3113229	396	432	9.09% +	36	BRIS
BRIS	Ashgrove	3113230	288	308	6.94% +	20	BRIS
BRIS	Ashgrove	3113231	332	353	6.33% +	21	BRIS
	Ashgrove		7,625	8,147			
BRIS	Bardon	3113401	292	321	9.93% +	29	BRIS
BRIS	Bardon	3113402	278	298	7.19% +	20	BRIS
BRIS	Bardon	3113403	197	208	5.58% +	11	BRIS
BRIS	Bardon	3113404	321	340	5.92% +	19	BRIS
BRIS	Bardon	3113405	303	321	5.94% +	18	BRIS
BRIS	Bardon	3113412	145	156	7.59% +	11	BRIS
BRIS	Bardon	3113413	53	55	3.77% +	2	BRIS
	Bardon		1,589	1,699			
BRIS	Brisbane Airport	3103601	1	1	0.00%	-	BRIS
	Brisbane Airport		1	1			
BRIS	Brisbane City	3110501	256	270	5.47% +	14	BRIS
BRIS	Brisbane City	3110502	370	391	5.68% +	21	BRIS
BRIS	Brisbane City	3110503	101	106	4.95% +	5	BRIS
BRIS	Brisbane City	3110504	138	146	5.80% +	8	BRIS
BRIS	Brisbane City	3110505	124	132	6.45% +	8	BRIS
BRIS	Brisbane City	3110506	273	280	2.56% +	7	BRIS
BRIS	Brisbane City	3110507	805	891	10.68% +	86	BRIS
BRIS	Brisbane City	3110508	42	45	7.14% +	3	BRIS
BRIS	Brisbane City	3110509	287	307	6.97% +	20	BRIS
BRIS	Brisbane City	3110510	327	348	6.42% +	21	BRIS
BRIS	Brisbane City	3110511	244	260	6.56% +	16	BRIS
BRIS	Brisbane City	3110512	262	265	1.15% +	3	BRIS
BRIS	Brisbane City	3110513	20	21	5.00% +	1	BRIS
BRIS	Brisbane City	3110514	498	518	4.02% +	20	BRIS
BRIS	Brisbane City	3110515	403	407	0.99% +	4	BRIS
BRIS	Brisbane City	3110516	251	261	3.98% +	10	BRIS
BRIS	Brisbane City	3110517	255	276	8.24% +	21	BRIS
BRIS	Brisbane City	3110518	3	3	0.00%	-	BRIS
BRIS	Brisbane City	3110519	97	121	24.74% +	24	BRIS
	Brisbane City		4,756	5,048			
BRIS	Clayfield	3112201	426	471	10.56% +	45	BRIS
BRIS	Clayfield	3112202	402	428	6.47% +	26	BRIS
BRIS	Clayfield	3112203	407	419	2.95% +	12	BRIS
BRIS	Clayfield	3112204	292	293	0.34% +	1	BRIS
BRIS	Clayfield	3112205	262	284	8.40% +	22	BRIS
BRIS	Clayfield	3112206	257	276	7.39% +	19	BRIS
BRIS	Clayfield	3112207	372	399	7.26% +	27	BRIS
BRIS	Clayfield	3112208	221	234	5.88% +	13	BRIS
BRIS	Clayfield	3112209	162	176	8.64% +	14	BRIS
BRIS	Clayfield	3112210	156	175	12.18% +	19	BRIS
BRIS	Clayfield	3112211	308	330	7.14% +	22	BRIS
BRIS	Clayfield	3112212	281	314	11.74% +	33	BRIS
BRIS	Clayfield	3112213	320	331	3.44% +	11	BRIS
BRIS	Clayfield	3112214	361	395	9.42% +	34	BRIS
BRIS	Clayfield	3112215	458	504	10.04% +	46	BRIS
BRIS	Clayfield	3112216	354	381	7.63% +	27	BRIS
BRIS	Clayfield	3112217	320	331	3.44% +	11	BRIS
BRIS	Clayfield	3112218	268	305	13.81% +	37	BRIS
BRIS	Clayfield	3112219	321	341	6.23% +	20	BRIS
BRIS	Clayfield	3112220	220	229	4.09% +	9	BRIS

BRIS	Clayfield	3112221	208	228	9.62% +	20	BRIS
BRIS	Clayfield	3112222	293	301	2.73% +	8	BRIS
BRIS	Clayfield	3112223	332	341	2.71% +	9	BRIS
BRIS	Clayfield	3112224	305	308	0.98% +	3	BRIS
	Clayfield		7,306	7,794			
BRIS	Eagle Farm - Pinkenba	3103702	357	357	0.00%	-	BRIS
	Eagle Farm - Pinkenba		357	357			
BRIS	Enoggera	3109801	228	233	2.19% +	5	BRIS
BRIS	Enoggera	3109802	318	357	12.26% +	39	BRIS
BRIS	Enoggera	3109803	430	490	13.95% +	60	BRIS
BRIS	Enoggera	3109808	409	453	10.76% +	44	BRIS
BRIS	Enoggera	3109809	383	414	8.09% +	31	BRIS
BRIS	Enoggera	3109810	239	242	1.26% +	3	BRIS
BRIS	Enoggera	3109811	257	281	9.34% +	24	BRIS
BRIS	Enoggera	3109812	460	480	4.35% +	20	BRIS
	Enoggera		2,724	2,950			
BRIS	Everton Park	3102516	3	3	0.00%	-	BRIS
	Everton Park		3	3			
BRIS	Fortitude Valley	3110601	96	98	2.08% +	2	BRIS
BRIS	Fortitude Valley	3110602	949	980	3.27% +	31	BRIS
BRIS	Fortitude Valley	3110603	285	309	8.42% +	24	BRIS
BRIS	Fortitude Valley	3110604	350	371	6.00% +	21	BRIS
BRIS	Fortitude Valley	3110605	544	550	1.10% +	6	BRIS
BRIS	Fortitude Valley	3110606	329	349	6.08% +	20	BRIS
BRIS	Fortitude Valley	3110607	197	202	2.54% +	5	BRIS
BRIS	Fortitude Valley	3110608	199	206	3.52% +	7	BRIS
BRIS	Fortitude Valley	3110609	448	479	6.92% +	31	BRIS
BRIS	Fortitude Valley	3110610	306	335	9.48% +	29	BRIS
BRIS	Fortitude Valley	3110611	270	285	5.56% +	15	BRIS
	Fortitude Valley		3,973	4,164			
BRIS	Grange	3112301	408	477	16.91% +	69	BRIS
BRIS	Grange	3112302	395	414	4.81% +	19	BRIS
BRIS	Grange	3112303	273	299	9.52% +	26	BRIS
BRIS	Grange	3112304	152	164	7.89% +	12	BRIS
BRIS	Grange	3112305	267	285	6.74% +	18	BRIS
BRIS	Grange	3112306	289	319	10.38% +	30	BRIS
BRIS	Grange	3112307	351	368	4.84% +	17	BRIS
BRIS	Grange	3112308	298	334	12.08% +	36	BRIS
BRIS	Grange	3112309	291	299	2.75% +	8	BRIS
BRIS	Grange	3112310	209	228	9.09% +	19	BRIS
	Grange		2,933	3,187			
BRIS	Hamilton (Qld)	3112401	170	182	7.06% +	12	BRIS
BRIS	Hamilton (Qld)	3112402	418	455	8.85% +	37	BRIS
BRIS	Hamilton (Qld)	3112403	215	230	6.98% +	15	BRIS
BRIS	Hamilton (Qld)	3112404	1,169	1,186	1.45% +	17	BRIS
BRIS	Hamilton (Qld)	3112405	317	326	2.84% +	9	BRIS
BRIS	Hamilton (Qld)	3112406	364	376	3.30% +	12	BRIS
BRIS	Hamilton (Qld)	3112407	446	476	6.73% +	30	BRIS
BRIS	Hamilton (Qld)	3112408	293	308	5.12% +	15	BRIS
BRIS	Hamilton (Qld)	3112409	317	330	4.10% +	13	BRIS
BRIS	Hamilton (Qld)	3112410	159	166	4.40% +	7	BRIS
BRIS	Hamilton (Qld)	3112411	318	345	8.49% +	27	BRIS
BRIS	Hamilton (Qld)	3112412	156	167	7.05% +	11	BRIS
	Hamilton (Qld)		4,342	4,547			
BRIS	Hendra	3112501	193	203	5.18% +	10	BRIS
BRIS	Hendra	3112502	485	564	16.29% +	79	BRIS
BRIS	Hendra	3112503	212	242	14.15% +	30	BRIS
BRIS	Hendra	3112504	274	285	4.01% +	11	BRIS

BRIS	Hendra	3112505	3	3	0.00%	-	BRIS
BRIS	Hendra	3112506	261	276	5.75% +	15	BRIS
BRIS	Hendra	3112507	237	264	11.39% +	27	BRIS
BRIS	Hendra	3112508	371	393	5.93% +	22	BRIS
BRIS	Hendra	3112509	206	229	11.17% +	23	BRIS
BRIS	Hendra	3112510	195	208	6.67% +	13	BRIS
BRIS	Hendra	3112511	299	316	5.69% +	17	BRIS
BRIS	Hendra	3112512	293	302	3.07% +	9	BRIS
BRIS	Hendra	3112513	382	402	5.24% +	20	BRIS
	Hendra		3,411	3,687			
BRIS	Kedron - Gordon Park	3103101	406	452	11.33% +	46	BRIS
BRIS	Kedron - Gordon Park	3103102	404	459	13.61% +	55	BRIS
BRIS	Kedron - Gordon Park	3103103	258	288	11.63% +	30	BRIS
BRIS	Kedron - Gordon Park	3103125	264	282	6.82% +	18	BRIS
BRIS	Kedron - Gordon Park	3103126	296	304	2.70% +	8	BRIS
BRIS	Kedron - Gordon Park	3103127	373	398	6.70% +	25	BRIS
BRIS	Kedron - Gordon Park	3103128	243	251	3.29% +	8	BRIS
BRIS	Kedron - Gordon Park	3103129	241	246	2.07% +	5	BRIS
BRIS	Kedron - Gordon Park	3103130	218	237	8.72% +	19	BRIS
BRIS	Kedron - Gordon Park	3103131	287	299	4.18% +	12	BRIS
	Kedron - Gordon Park		2,990	3,216			
BRIS	Kelvin Grove - Herston	3112601	221	233	5.43% +	12	BRIS
BRIS	Kelvin Grove - Herston	3112602	393	405	3.05% +	12	BRIS
BRIS	Kelvin Grove - Herston	3112603	230	237	3.04% +	7	BRIS
BRIS	Kelvin Grove - Herston	3112604	315	326	3.49% +	11	BRIS
BRIS	Kelvin Grove - Herston	3112605	466	489	4.94% +	23	BRIS
BRIS	Kelvin Grove - Herston	3112606	240	254	5.83% +	14	BRIS
BRIS	Kelvin Grove - Herston	3112607	176	198	12.50% +	22	BRIS
BRIS	Kelvin Grove - Herston	3112608	369	416	12.74% +	47	BRIS
BRIS	Kelvin Grove - Herston	3112609	209	214	2.39% +	5	BRIS
BRIS	Kelvin Grove - Herston	3112610	265	272	2.64% +	7	BRIS
BRIS	Kelvin Grove - Herston	3112611	299	304	1.67% +	5	BRIS
BRIS	Kelvin Grove - Herston	3112612	250	259	3.60% +	9	BRIS
BRIS	Kelvin Grove - Herston	3112613	271	280	3.32% +	9	BRIS
BRIS	Kelvin Grove - Herston	3112614	289	318	10.03% +	29	BRIS
BRIS	Kelvin Grove - Herston	3112615	1,077	1,196	11.05% +	119	BRIS
BRIS	Kelvin Grove - Herston	3112616	2	2	0.00%	-	BRIS
	Kelvin Grove - Herston		5,072	5,403			
BRIS	New Farm	3110901	282	294	4.26% +	12	BRIS
BRIS	New Farm	3110902	295	304	3.05% +	9	BRIS
BRIS	New Farm	3110903	334	355	6.29% +	21	BRIS
BRIS	New Farm	3110904	239	257	7.53% +	18	BRIS
BRIS	New Farm	3110905	228	244	7.02% +	16	BRIS
BRIS	New Farm	3110906	248	255	2.82% +	7	BRIS
BRIS	New Farm	3110907	233	256	9.87% +	23	BRIS
BRIS	New Farm	3110908	290	298	2.76% +	8	BRIS
BRIS	New Farm	3110909	245	250	2.04% +	5	BRIS
BRIS	New Farm	3110910	515	536	4.08% +	21	BRIS
BRIS	New Farm	3110911	208	214	2.88% +	6	BRIS
BRIS	New Farm	3110912	256	264	3.13% +	8	BRIS
BRIS	New Farm	3110913	300	317	5.67% +	17	BRIS
BRIS	New Farm	3110914	341	359	5.28% +	18	BRIS
BRIS	New Farm	3110915	402	417	3.73% +	15	BRIS
BRIS	New Farm	3110916	167	172	2.99% +	5	BRIS
BRIS	New Farm	3110917	412	432	4.85% +	20	BRIS
BRIS	New Farm	3110918	427	436	2.11% +	9	BRIS
BRIS	New Farm	3110919	307	331	7.82% +	24	BRIS
BRIS	New Farm	3110920	147	154	4.76% +	7	BRIS

BRIS	New Farm	3110921	388	398	2.58% +	10	BRIS
BRIS	New Farm	3110922	295	321	8.81% +	26	BRIS
BRIS	New Farm	3110923	292	301	3.08% +	9	BRIS
BRIS	New Farm	3110924	285	298	4.56% +	13	BRIS
BRIS	New Farm	3110925	180	190	5.56% +	10	BRIS
BRIS	New Farm	3110926	271	289	6.64% +	18	BRIS
BRIS	New Farm	3110927	166	176	6.02% +	10	BRIS
BRIS	New Farm	3110928	401	406	1.25% +	5	BRIS
BRIS	New Farm	3110929	464	483	4.09% +	19	BRIS
BRIS	New Farm	3110930	309	332	7.44% +	23	BRIS
BRIS	New Farm	3110931	243	249	2.47% +	6	BRIS
	New Farm		9,170	9,588			
BRIS	Newmarket	3112701	436	473	8.49% +	37	BRIS
BRIS	Newmarket	3112702	343	367	7.00% +	24	BRIS
BRIS	Newmarket	3112703	417	455	9.11% +	38	BRIS
BRIS	Newmarket	3112704	421	450	6.89% +	29	BRIS
BRIS	Newmarket	3112705	207	218	5.31% +	11	BRIS
BRIS	Newmarket	3112706	456	488	7.02% +	32	BRIS
BRIS	Newmarket	3112707	159	165	3.77% +	6	BRIS
BRIS	Newmarket	3112708	264	274	3.79% +	10	BRIS
BRIS	Newmarket	3112709	246	261	6.10% +	15	BRIS
BRIS	Newmarket	3112710	362	387	6.91% +	25	BRIS
	Newmarket		3,311	3,538			
BRIS	Newstead - Bowen Hills	3112801	407	414	1.72% +	7	BRIS
BRIS	Newstead - Bowen Hills	3112802	503	538	6.96% +	35	BRIS
BRIS	Newstead - Bowen Hills	3112803	1,028	1,134	10.31% +	106	BRIS
BRIS	Newstead - Bowen Hills	3112804	242	249	2.89% +	7	BRIS
BRIS	Newstead - Bowen Hills	3112805	1,078	1,088	0.93% +	10	BRIS
BRIS	Newstead - Bowen Hills	3112806	279	304	8.96% +	25	BRIS
BRIS	Newstead - Bowen Hills	3112807	318	351	10.38% +	33	BRIS
BRIS	Newstead - Bowen Hills	3112808	364	385	5.77% +	21	BRIS
BRIS	Newstead - Bowen Hills	3112809	129	133	3.10% +	4	BRIS
BRIS	Newstead - Bowen Hills	3112810	8	9	12.50% +	1	BRIS
BRIS	Newstead - Bowen Hills	3112811	632	637	0.79% +	5	BRIS
BRIS	Newstead - Bowen Hills	3112812	361	392	8.59% +	31	BRIS
BRIS	Newstead - Bowen Hills	3112813	247	276	11.74% +	29	BRIS
BRIS	Newstead - Bowen Hills	3112814	231	246	6.49% +	15	BRIS
BRIS	Newstead - Bowen Hills	3112815	338	369	9.17% +	31	BRIS
BRIS	Newstead - Bowen Hills	3112816	214	223	4.21% +	9	BRIS
BRIS	Newstead - Bowen Hills	3112817	168	178	5.95% +	10	BRIS
BRIS	Newstead - Bowen Hills	3112818	561	633	12.83% +	72	BRIS
BRIS	Newstead - Bowen Hills	3112819	299	308	3.01% +	9	BRIS
	Newstead - Bowen Hills		7,407	7,867			
BRIS	Paddington - Milton	3113501	194	203	4.64% +	9	BRIS
BRIS	Paddington - Milton	3113502	284	309	8.80% +	25	BRIS
BRIS	Paddington - Milton	3113503	323	353	9.29% +	30	BRIS
BRIS	Paddington - Milton	3113504	255	271	6.27% +	16	BRIS
BRIS	Paddington - Milton	3113505	227	238	4.85% +	11	BRIS
BRIS	Paddington - Milton	3113506	255	267	4.71% +	12	BRIS
BRIS	Paddington - Milton	3113507	340	356	4.71% +	16	BRIS
BRIS	Paddington - Milton	3113508	305	323	5.90% +	18	BRIS
BRIS	Paddington - Milton	3113509	244	259	6.15% +	15	BRIS
BRIS	Paddington - Milton	3113510	351	388	10.54% +	37	BRIS
BRIS	Paddington - Milton	3113511	345	371	7.54% +	26	BRIS
BRIS	Paddington - Milton	3113512	302	323	6.95% +	21	BRIS
BRIS	Paddington - Milton	3113513	255	287	12.55% +	32	BRIS
BRIS	Paddington - Milton	3113514	357	385	7.84% +	28	BRIS
BRIS	Paddington - Milton	3113515	668	708	5.99% +	40	BRIS

BRIS	Paddington - Milton	3113517	336	374	11.31% +	38	BRIS
BRIS	Paddington - Milton	3113518	454	496	9.25% +	42	BRIS
BRIS	Paddington - Milton	3113519	242	263	8.68% +	21	BRIS
BRIS	Paddington - Milton	3113520	382	415	8.64% +	33	BRIS
BRIS	Paddington - Milton	3113521	417	465	11.51% +	48	BRIS
BRIS	Paddington - Milton	3113522	304	322	5.92% +	18	BRIS
BRIS	Paddington - Milton	3113524	165	178	7.88% +	13	BRIS
BRIS	Paddington - Milton	3113525	313	338	7.99% +	25	BRIS
	Paddington - Milton		7,318	7,892			
BRIS	Red Hill (Qld)	3113601	185	196	5.95% +	11	BRIS
BRIS	Red Hill (Qld)	3113602	220	230	4.55% +	10	BRIS
BRIS	Red Hill (Qld)	3113603	349	357	2.29% +	8	BRIS
BRIS	Red Hill (Qld)	3113604	230	243	5.65% +	13	BRIS
BRIS	Red Hill (Qld)	3113605	176	198	12.50% +	22	BRIS
BRIS	Red Hill (Qld)	3113606	370	401	8.38% +	31	BRIS
BRIS	Red Hill (Qld)	3113607	396	418	5.56% +	22	BRIS
BRIS	Red Hill (Qld)	3113608	449	459	2.23% +	10	BRIS
BRIS	Red Hill (Qld)	3113609	330	389	17.88% +	59	BRIS
BRIS	Red Hill (Qld)	3113610	212	232	9.43% +	20	BRIS
BRIS	Red Hill (Qld)	3113611	276	280	1.45% +	4	BRIS
BRIS	Red Hill (Qld)	3113612	304	338	11.18% +	34	BRIS
BRIS	Red Hill (Qld)	3113613	381	403	5.77% +	22	BRIS
BRIS	Red Hill (Qld)	3113614	248	279	12.50% +	31	BRIS
BRIS	Red Hill (Qld)	3113615	-	-		-	BRIS
	Red Hill (Qld)		4,126	4,423			
BRIS	Spring Hill	3111101	134	139	3.73% +	5	BRIS
BRIS	Spring Hill	3111102	208	214	2.88% +	6	BRIS
BRIS	Spring Hill	3111103	152	156	2.63% +	4	BRIS
BRIS	Spring Hill	3111104	63	65	3.17% +	2	BRIS
BRIS	Spring Hill	3111105	141	145	2.84% +	4	BRIS
BRIS	Spring Hill	3111106	166	171	3.01% +	5	BRIS
BRIS	Spring Hill	3111107	260	266	2.31% +	6	BRIS
BRIS	Spring Hill	3111108	252	257	1.98% +	5	BRIS
BRIS	Spring Hill	3111109	342	431	26.02% +	89	BRIS
BRIS	Spring Hill	3111110	236	243	2.97% +	7	BRIS
BRIS	Spring Hill	3111111	210	219	4.29% +	9	BRIS
BRIS	Spring Hill	3111112	241	249	3.32% +	8	BRIS
BRIS	Spring Hill	3111113	220	228	3.64% +	8	BRIS
	Spring Hill		2,625	2,783			
BRIS	Stafford	3103201	479	571	19.21% +	92	BRIS
BRIS	Stafford	3103202	-	-		-	BRIS
BRIS	Stafford	3103206	197	222	12.69% +	25	BRIS
BRIS	Stafford	3103207	1	1	0.00%	-	BRIS
BRIS	Stafford	3103209	224	241	7.59% +	17	BRIS
BRIS	Stafford	3103217	5	6	20.00% +	1	BRIS
BRIS	Stafford	3103218	250	256	2.40% +	6	BRIS
	Stafford		1,156	1,297			
BRIS	Wilston	3112901	442	447	1.13% +	5	BRIS
BRIS	Wilston	3112902	254	266	4.72% +	12	BRIS
BRIS	Wilston	3112903	254	262	3.15% +	8	BRIS
BRIS	Wilston	3112904	261	283	8.43% +	22	BRIS
BRIS	Wilston	3112905	249	275	10.44% +	26	BRIS
BRIS	Wilston	3112906	444	503	13.29% +	59	BRIS
BRIS	Wilston	3112907	228	246	7.89% +	18	BRIS
BRIS	Wilston	3112908	323	352	8.98% +	29	BRIS
BRIS	Wilston	3112909	224	240	7.14% +	16	BRIS
BRIS	Wilston	3112910	163	180	10.43% +	17	BRIS
	Wilston		2,842	3,054			

BRIS	Windsor	3113001	354	361	1.98% +	7	BRIS
BRIS	Windsor	3113002	285	307	7.72% +	22	BRIS
BRIS	Windsor	3113003	249	288	15.66% +	39	BRIS
BRIS	Windsor	3113004	520	586	12.69% +	66	BRIS
BRIS	Windsor	3113005	220	235	6.82% +	15	BRIS
BRIS	Windsor	3113006	219	240	9.59% +	21	BRIS
BRIS	Windsor	3113007	283	319	12.72% +	36	BRIS
BRIS	Windsor	3113008	259	268	3.47% +	9	BRIS
BRIS	Windsor	3113009	265	265	0.00%	-	BRIS
BRIS	Windsor	3113010	325	381	17.23% +	56	BRIS
BRIS	Windsor	3113011	285	306	7.37% +	21	BRIS
BRIS	Windsor	3113012	207	205	-0.97% -	2	BRIS
BRIS	Windsor	3113013	413	438	6.05% +	25	BRIS
BRIS	Windsor	3113014	261	277	6.13% +	16	BRIS
BRIS	Windsor	3113015	358	390	8.94% +	32	BRIS
BRIS	Windsor	3113016	384	410	6.77% +	26	BRIS
	Windsor		4,887	5,276			
BRIS	Wooloowin - Lutwyche	3113101	361	381	5.54% +	20	BRIS
BRIS	Wooloowin - Lutwyche	3113102	260	283	8.85% +	23	BRIS
BRIS	Wooloowin - Lutwyche	3113103	314	332	5.73% +	18	BRIS
BRIS	Wooloowin - Lutwyche	3113104	245	256	4.49% +	11	BRIS
BRIS	Wooloowin - Lutwyche	3113105	308	312	1.30% +	4	BRIS
BRIS	Wooloowin - Lutwyche	3113106	272	297	9.19% +	25	BRIS
BRIS	Wooloowin - Lutwyche	3113107	264	287	8.71% +	23	BRIS
BRIS	Wooloowin - Lutwyche	3113108	218	230	5.50% +	12	BRIS
BRIS	Wooloowin - Lutwyche	3113109	288	303	5.21% +	15	BRIS
BRIS	Wooloowin - Lutwyche	3113110	404	407	0.74% +	3	BRIS
BRIS	Wooloowin - Lutwyche	3113111	193	211	9.33% +	18	BRIS
BRIS	Wooloowin - Lutwyche	3113112	284	307	8.10% +	23	BRIS
BRIS	Wooloowin - Lutwyche	3113113	346	386	11.56% +	40	BRIS
BRIS	Wooloowin - Lutwyche	3113114	336	351	4.46% +	15	BRIS
BRIS	Wooloowin - Lutwyche	3113115	303	312	2.97% +	9	BRIS
BRIS	Wooloowin - Lutwyche	3113116	167	189	13.17% +	22	BRIS
BRIS	Wooloowin - Lutwyche	3113117	278	289	3.96% +	11	BRIS
BRIS	Wooloowin - Lutwyche	3113118	389	443	13.88% +	54	BRIS
BRIS	Wooloowin - Lutwyche	3113119	209	215	2.87% +	6	BRIS
BRIS	Wooloowin - Lutwyche	3113120	404	471	16.58% +	67	BRIS
BRIS	Wooloowin - Lutwyche	3113121	342	349	2.05% +	7	BRIS
BRIS	Wooloowin - Lutwyche	3113122	347	365	5.19% +	18	BRIS
	Wooloowin - Lutwyche		6,532	6,976			
BRIS			106,622	113,733			
			106,622	113,733			

BRIS

BWMN	Alexandra Hills	3100101	327	338	3.36% +	11	BWMN
BWMN	Alexandra Hills	3100102	201	223	10.95% +	22	BWMN
BWMN	Alexandra Hills	3100103	422	485	14.93% +	63	BWMN
BWMN	Alexandra Hills	3100104	269	296	10.04% +	27	BWMN
BWMN	Alexandra Hills	3100105	150	170	13.33% +	20	BWMN
BWMN	Alexandra Hills	3100106	163	178	9.20% +	15	BWMN
BWMN	Alexandra Hills	3100107	184	199	8.15% +	15	BWMN
BWMN	Alexandra Hills	3100108	302	328	8.61% +	26	BWMN
BWMN	Alexandra Hills	3100109	335	365	8.96% +	30	BWMN
BWMN	Alexandra Hills	3100110	282	288	2.13% +	6	BWMN
BWMN	Alexandra Hills	3100111	385	411	6.75% +	26	BWMN
BWMN	Alexandra Hills	3100112	176	190	7.95% +	14	BWMN
BWMN	Alexandra Hills	3100113	208	227	9.13% +	19	BWMN
BWMN	Alexandra Hills	3100114	344	364	5.81% +	20	BWMN
BWMN	Alexandra Hills	3100115	311	338	8.68% +	27	BWMN
BWMN	Alexandra Hills	3100116	325	333	2.46% +	8	BWMN
BWMN	Alexandra Hills	3100117	284	289	1.76% +	5	BWMN
BWMN	Alexandra Hills	3100118	334	342	2.40% +	8	BWMN
BWMN	Alexandra Hills	3100119	281	286	1.78% +	5	BWMN
BWMN	Alexandra Hills	3100120	198	217	9.60% +	19	BWMN
BWMN	Alexandra Hills	3100121	339	366	7.96% +	27	BWMN
BWMN	Alexandra Hills	3100122	293	305	4.10% +	12	BWMN
BWMN	Alexandra Hills	3100123	329	360	9.42% +	31	BWMN
BWMN	Alexandra Hills	3100124	149	166	11.41% +	17	BWMN
BWMN	Alexandra Hills	3100125	196	210	7.14% +	14	BWMN
BWMN	Alexandra Hills	3100126	254	260	2.36% +	6	BWMN
BWMN	Alexandra Hills	3100127	167	185	10.78% +	18	BWMN
BWMN	Alexandra Hills	3100128	301	339	12.62% +	38	BWMN
BWMN	Alexandra Hills	3100129	252	267	5.95% +	15	BWMN
BWMN	Alexandra Hills	3100130	392	402	2.55% +	10	BWMN
BWMN	Alexandra Hills	3100131	306	346	13.07% +	40	BWMN
BWMN	Alexandra Hills	3100132	116	118	1.72% +	2	BWMN
BWMN	Alexandra Hills	3100133	307	322	4.89% +	15	BWMN
BWMN	Alexandra Hills	3100134	235	248	5.53% +	13	BWMN
BWMN	Alexandra Hills	3100135	243	261	7.41% +	18	BWMN
BWMN	Alexandra Hills	3100136	308	349	13.31% +	41	BWMN
BWMN	Alexandra Hills	3100137	208	223	7.21% +	15	BWMN
BWMN	Alexandra Hills	3100138	184	193	4.89% +	9	BWMN
BWMN	Alexandra Hills	3100139	299	334	11.71% +	35	BWMN
BWMN	Alexandra Hills	3100140	312	319	2.24% +	7	BWMN
BWMN	Alexandra Hills	3100141	259	263	1.54% +	4	BWMN
BWMN	Alexandra Hills	3100142	260	263	1.15% +	3	BWMN
BWMN	Alexandra Hills	3100143	-	-		-	BWMN
BWMN	Alexandra Hills	3100144	-	-		-	BWMN
BWMN	Alexandra Hills	3100145	240	269	12.08% +	29	BWMN
	Alexandra Hills		11,430	12,235			
BWMN	Birkdale	3100301	309	333	7.77% +	24	BWMN
BWMN	Birkdale	3100302	318	345	8.49% +	27	BWMN
BWMN	Birkdale	3100303	247	249	0.81% +	2	BWMN
BWMN	Birkdale	3100304	424	456	7.55% +	32	BWMN
BWMN	Birkdale	3100305	334	371	11.08% +	37	BWMN
BWMN	Birkdale	3100306	320	342	6.88% +	22	BWMN
BWMN	Birkdale	3100307	367	365	-0.54% -	2	BWMN
BWMN	Birkdale	3100308	181	186	2.76% +	5	BWMN
BWMN	Birkdale	3100309	232	235	1.29% +	3	BWMN
BWMN	Birkdale	3100310	505	527	4.36% +	22	BWMN
BWMN	Birkdale	3100311	275	310	12.73% +	35	BWMN
BWMN	Birkdale	3100312	175	183	4.57% +	8	BWMN

BWMN	Birkdale	3100313	311	325	4.50% +	14	BWMN
BWMN	Birkdale	3100314	262	284	8.40% +	22	BWMN
BWMN	Birkdale	3100315	277	295	6.50% +	18	BWMN
BWMN	Birkdale	3100316	507	573	13.02% +	66	BWMN
BWMN	Birkdale	3100317	345	356	3.19% +	11	BWMN
BWMN	Birkdale	3100318	310	340	9.68% +	30	BWMN
BWMN	Birkdale	3100319	292	321	9.93% +	29	BWMN
BWMN	Birkdale	3100320	305	326	6.89% +	21	BWMN
BWMN	Birkdale	3100321	406	411	1.23% +	5	BWMN
BWMN	Birkdale	3100322	216	224	3.70% +	8	BWMN
BWMN	Birkdale	3100323	370	383	3.51% +	13	BWMN
BWMN	Birkdale	3100324	365	366	0.27% +	1	BWMN
BWMN	Birkdale	3100325	409	444	8.56% +	35	BWMN
BWMN	Birkdale	3100326	4	6	50.00% +	2	BWMN
BWMN	Birkdale	3100327	17	18	5.88% +	1	BWMN
BWMN	Birkdale	3100328	225	230	2.22% +	5	BWMN
BWMN	Birkdale	3100329	235	242	2.98% +	7	BWMN
BWMN	Birkdale	3100330	257	256	-0.39% -	1	BWMN
BWMN	Birkdale	3100331	236	242	2.54% +	6	BWMN
BWMN	Birkdale	3100332	299	303	1.34% +	4	BWMN
BWMN	Birkdale	3100333	227	242	6.61% +	15	BWMN
BWMN	Birkdale	3100334	193	211	9.33% +	18	BWMN
BWMN	Birkdale	3100335	437	444	1.60% +	7	BWMN
BWMN	Birkdale	3100336	293	303	3.41% +	10	BWMN
	Birkdale		10,485	11,047			
BWMN	Capalaba	3100401	293	298	1.71% +	5	BWMN
BWMN	Capalaba	3100402	398	414	4.02% +	16	BWMN
BWMN	Capalaba	3100403	356	407	14.33% +	51	BWMN
BWMN	Capalaba	3100404	348	396	13.79% +	48	BWMN
BWMN	Capalaba	3100405	308	335	8.77% +	27	BWMN
BWMN	Capalaba	3100406	193	205	6.22% +	12	BWMN
BWMN	Capalaba	3100407	270	290	7.41% +	20	BWMN
BWMN	Capalaba	3100408	337	349	3.56% +	12	BWMN
BWMN	Capalaba	3100409	384	448	16.67% +	64	BWMN
BWMN	Capalaba	3100410	359	383	6.69% +	24	BWMN
BWMN	Capalaba	3100411	169	179	5.92% +	10	BWMN
BWMN	Capalaba	3100412	182	186	2.20% +	4	BWMN
BWMN	Capalaba	3100413	376	400	6.38% +	24	BWMN
BWMN	Capalaba	3100414	195	211	8.21% +	16	BWMN
BWMN	Capalaba	3100415	193	210	8.81% +	17	BWMN
BWMN	Capalaba	3100416	271	279	2.95% +	8	BWMN
BWMN	Capalaba	3100417	301	311	3.32% +	10	BWMN
BWMN	Capalaba	3100418	197	203	3.05% +	6	BWMN
BWMN	Capalaba	3100419	215	243	13.02% +	28	BWMN
BWMN	Capalaba	3100420	312	333	6.73% +	21	BWMN
BWMN	Capalaba	3100421	370	378	2.16% +	8	BWMN
BWMN	Capalaba	3100422	114	116	1.75% +	2	BWMN
BWMN	Capalaba	3100423	167	173	3.59% +	6	BWMN
BWMN	Capalaba	3100424	199	204	2.51% +	5	BWMN
BWMN	Capalaba	3100425	205	214	4.39% +	9	BWMN
BWMN	Capalaba	3100426	394	415	5.33% +	21	BWMN
BWMN	Capalaba	3100427	521	549	5.37% +	28	BWMN
BWMN	Capalaba	3100428	318	326	2.52% +	8	BWMN
BWMN	Capalaba	3100429	184	194	5.43% +	10	BWMN
BWMN	Capalaba	3100430	455	468	2.86% +	13	BWMN
BWMN	Capalaba	3100431	404	422	4.46% +	18	BWMN
BWMN	Capalaba	3100432	96	107	11.46% +	11	BWMN
BWMN	Capalaba	3100433	318	328	3.14% +	10	BWMN

BWMN	Capalaba	3100434	252	270	7.14% +	18	BWMN
BWMN	Capalaba	3100435	276	300	8.70% +	24	BWMN
BWMN	Capalaba	3100436	244	252	3.28% +	8	BWMN
BWMN	Capalaba	3100437	5	5	0.00%	-	BWMN
BWMN	Capalaba	3100438	415	477	14.94% +	62	BWMN
BWMN	Capalaba	3100439	366	372	1.64% +	6	BWMN
BWMN	Capalaba	3100440	289	315	9.00% +	26	BWMN
BWMN	Capalaba	3100441	245	253	3.27% +	8	BWMN
BWMN	Capalaba	3100442	363	403	11.02% +	40	BWMN
BWMN	Capalaba	3100443	261	277	6.13% +	16	BWMN
BWMN	Capalaba	3100444	253	260	2.77% +	7	BWMN
	Capalaba		12,371	13,158			
BWMN	Cleveland	3100701	182	181	-0.55% -	1	BWMN
BWMN	Cleveland	3100702	191	190	-0.52% -	1	BWMN
BWMN	Cleveland	3100703	359	377	5.01% +	18	BWMN
BWMN	Cleveland	3100704	343	344	0.29% +	1	BWMN
BWMN	Cleveland	3100705	297	308	3.70% +	11	BWMN
BWMN	Cleveland	3100706	584	614	5.14% +	30	BWMN
BWMN	Cleveland	3100707	266	266	0.00%	-	BWMN
BWMN	Cleveland	3100708	307	307	0.00%	-	BWMN
BWMN	Cleveland	3100709	330	341	3.33% +	11	BWMN
BWMN	Cleveland	3100710	366	369	0.82% +	3	BWMN
BWMN	Cleveland	3100711	305	325	6.56% +	20	BWMN
BWMN	Cleveland	3100712	246	249	1.22% +	3	BWMN
BWMN	Cleveland	3100713	376	371	-1.33% -	5	BWMN
BWMN	Cleveland	3100714	174	173	-0.57% -	1	BWMN
BWMN	Cleveland	3100715	474	492	3.80% +	18	BWMN
BWMN	Cleveland	3100716	336	331	-1.49% -	5	BWMN
BWMN	Cleveland	3100717	164	168	2.44% +	4	BWMN
BWMN	Cleveland	3100718	326	333	2.15% +	7	BWMN
BWMN	Cleveland	3100719	379	399	5.28% +	20	BWMN
BWMN	Cleveland	3100720	269	291	8.18% +	22	BWMN
BWMN	Cleveland	3100721	263	276	4.94% +	13	BWMN
BWMN	Cleveland	3100722	272	282	3.68% +	10	BWMN
BWMN	Cleveland	3100723	240	251	4.58% +	11	BWMN
BWMN	Cleveland	3100724	248	257	3.63% +	9	BWMN
BWMN	Cleveland	3100725	593	619	4.38% +	26	BWMN
BWMN	Cleveland	3100726	460	476	3.48% +	16	BWMN
BWMN	Cleveland	3100727	253	281	11.07% +	28	BWMN
BWMN	Cleveland	3100728	-	-		-	BWMN
BWMN	Cleveland	3100729	-	-		-	BWMN
BWMN	Cleveland	3100730	439	450	2.51% +	11	BWMN
BWMN	Cleveland	3100731	416	430	3.37% +	14	BWMN
BWMN	Cleveland	3100732	226	223	-1.33% -	3	BWMN
BWMN	Cleveland	3100733	240	246	2.50% +	6	BWMN
BWMN	Cleveland	3100734	217	219	0.92% +	2	BWMN
BWMN	Cleveland	3100735	435	434	-0.23% -	1	BWMN
BWMN	Cleveland	3100736	283	279	-1.41% -	4	BWMN
BWMN	Cleveland	3100737	259	273	5.41% +	14	BWMN
	Cleveland		11,118	11,425			
BWMN	Ormiston	3100801	360	363	0.83% +	3	BWMN
BWMN	Ormiston	3100802	292	290	-0.68% -	2	BWMN
BWMN	Ormiston	3100803	283	298	5.30% +	15	BWMN
BWMN	Ormiston	3100804	338	373	10.36% +	35	BWMN
BWMN	Ormiston	3100805	459	460	0.22% +	1	BWMN
BWMN	Ormiston	3100806	418	443	5.98% +	25	BWMN
BWMN	Ormiston	3100807	251	259	3.19% +	8	BWMN
BWMN	Ormiston	3100808	462	498	7.79% +	36	BWMN

BWMN	Ormiston	3100809	460	471	2.39% +	11	BWMN
BWMN	Ormiston	3100810	437	466	6.64% +	29	BWMN
BWMN	Ormiston	3100811	339	370	9.14% +	31	BWMN
BWMN	Ormiston	3100812	304	338	11.18% +	34	BWMN
	Ormiston		4,403	4,629			
BWMN	Redland Bay	3100901	297	324	9.09% +	27	BWMN
BWMN	Redland Bay	3100902	413	442	7.02% +	29	BWMN
BWMN	Redland Bay	3100903	387	414	6.98% +	27	BWMN
BWMN	Redland Bay	3100904	350	387	10.57% +	37	BWMN
BWMN	Redland Bay	3100905	234	239	2.14% +	5	BWMN
BWMN	Redland Bay	3100906	400	417	4.25% +	17	BWMN
BWMN	Redland Bay	3100907	385	412	7.01% +	27	BWMN
BWMN	Redland Bay	3100908	379	412	8.71% +	33	BWMN
BWMN	Redland Bay	3100909	225	227	0.89% +	2	BWMN
BWMN	Redland Bay	3100910	196	198	1.02% +	2	BWMN
BWMN	Redland Bay	3100911	595	633	6.39% +	38	BWMN
BWMN	Redland Bay	3100912	236	250	5.93% +	14	BWMN
BWMN	Redland Bay	3100913	315	325	3.17% +	10	BWMN
BWMN	Redland Bay	3100914	732	792	8.20% +	60	BWMN
BWMN	Redland Bay	3100915	337	357	5.93% +	20	BWMN
BWMN	Redland Bay	3100916	333	365	9.61% +	32	BWMN
BWMN	Redland Bay	3100917	163	169	3.68% +	6	BWMN
BWMN	Redland Bay	3100918	500	575	15.00% +	75	BWMN
BWMN	Redland Bay	3100919	624	706	13.14% +	82	BWMN
BWMN	Redland Bay	3100920	373	421	12.87% +	48	BWMN
BWMN	Redland Bay	3100921	-	-		-	BWMN
BWMN	Redland Bay	3100922	402	414	2.99% +	12	BWMN
BWMN	Redland Bay	3100923	396	427	7.83% +	31	BWMN
BWMN	Redland Bay	3100924	451	495	9.76% +	44	BWMN
BWMN	Redland Bay	3100925	336	353	5.06% +	17	BWMN
BWMN	Redland Bay	3100926	418	435	4.07% +	17	BWMN
BWMN	Redland Bay	3100927	150	159	6.00% +	9	BWMN
BWMN	Redland Bay	3100928	428	448	4.67% +	20	BWMN
BWMN	Redland Bay	3100929	229	239	4.37% +	10	BWMN
BWMN	Redland Bay	3100930	190	199	4.74% +	9	BWMN
	Redland Bay		10,474	11,234			
BWMN	Redland Islands	3101001	-	-		-	BWMN
BWMN	Redland Islands	3101002	178	184	3.37% +	6	BWMN
BWMN	Redland Islands	3101003	284	284	0.00%	-	BWMN
BWMN	Redland Islands	3101004	234	235	0.43% +	1	BWMN
BWMN	Redland Islands	3101005	366	370	1.09% +	4	BWMN
BWMN	Redland Islands	3101006	228	235	3.07% +	7	BWMN
BWMN	Redland Islands	3101007	211	210	-0.47% -	1	BWMN
BWMN	Redland Islands	3101008	423	441	4.26% +	18	BWMN
BWMN	Redland Islands	3101009	332	340	2.41% +	8	BWMN
BWMN	Redland Islands	3101010	226	237	4.87% +	11	BWMN
BWMN	Redland Islands	3101011	384	414	7.81% +	30	BWMN
BWMN	Redland Islands	3101012	332	349	5.12% +	17	BWMN
BWMN	Redland Islands	3101014	233	237	1.72% +	4	BWMN
BWMN	Redland Islands	3101015	77	80	3.90% +	3	BWMN
BWMN	Redland Islands	3101016	368	398	8.15% +	30	BWMN
BWMN	Redland Islands	3101017	354	369	4.24% +	15	BWMN
BWMN	Redland Islands	3101018	318	317	-0.31% -	1	BWMN
BWMN	Redland Islands	3101019	367	378	3.00% +	11	BWMN
BWMN	Redland Islands	3101020	364	394	8.24% +	30	BWMN
BWMN	Redland Islands	3101021	311	337	8.36% +	26	BWMN
BWMN	Redland Islands	3101022	172	178	3.49% +	6	BWMN
BWMN	Redland Islands	3101023	523	544	4.02% +	21	BWMN

BWMN	Redland Islands	3101024	167	167	0.00%	-	BWMN
BWMN	Redland Islands	3101025	429	451	5.13% +	22	BWMN
	Redland Islands		6,881	7,149			
BWMN	Sheldon - Mount Cotton	3101101	281	313	11.39% +	32	BWMN
BWMN	Sheldon - Mount Cotton	3101102	209	226	8.13% +	17	BWMN
BWMN	Sheldon - Mount Cotton	3101103	207	222	7.25% +	15	BWMN
BWMN	Sheldon - Mount Cotton	3101104	543	616	13.44% +	73	BWMN
BWMN	Sheldon - Mount Cotton	3101105	189	201	6.35% +	12	BWMN
BWMN	Sheldon - Mount Cotton	3101106	165	178	7.88% +	13	BWMN
BWMN	Sheldon - Mount Cotton	3101107	323	336	4.02% +	13	BWMN
BWMN	Sheldon - Mount Cotton	3101108	270	277	2.59% +	7	BWMN
BWMN	Sheldon - Mount Cotton	3101109	161	177	9.94% +	16	BWMN
BWMN	Sheldon - Mount Cotton	3101110	368	400	8.70% +	32	BWMN
BWMN	Sheldon - Mount Cotton	3101111	516	576	11.63% +	60	BWMN
BWMN	Sheldon - Mount Cotton	3101112	160	174	8.75% +	14	BWMN
BWMN	Sheldon - Mount Cotton	3101113	802	835	4.11% +	33	BWMN
BWMN	Sheldon - Mount Cotton	3101114	355	369	3.94% +	14	BWMN
BWMN	Sheldon - Mount Cotton	3101115	315	347	10.16% +	32	BWMN
BWMN	Sheldon - Mount Cotton	3101116	430	503	16.98% +	73	BWMN
	Sheldon - Mount Cotton		5,294	5,750			
BWMN	Thorneside	3100501	299	299	0.00%	-	BWMN
BWMN	Thorneside	3100502	326	351	7.67% +	25	BWMN
BWMN	Thorneside	3100503	276	295	6.88% +	19	BWMN
BWMN	Thorneside	3100504	251	257	2.39% +	6	BWMN
BWMN	Thorneside	3100505	196	196	0.00%	-	BWMN
BWMN	Thorneside	3100506	107	106	-0.93% -	1	BWMN
BWMN	Thorneside	3100507	305	312	2.30% +	7	BWMN
BWMN	Thorneside	3100508	422	458	8.53% +	36	BWMN
BWMN	Thorneside	3100509	251	253	0.80% +	2	BWMN
BWMN	Thorneside	3100510	219	218	-0.46% -	1	BWMN
	Thorneside		2,652	2,745			
BWMN	Thornlands	3101201	494	539	9.11% +	45	BWMN
BWMN	Thornlands	3101202	278	285	2.52% +	7	BWMN
BWMN	Thornlands	3101203	708	734	3.67% +	26	BWMN
BWMN	Thornlands	3101204	342	349	2.05% +	7	BWMN
BWMN	Thornlands	3101205	670	723	7.91% +	53	BWMN
BWMN	Thornlands	3101206	238	246	3.36% +	8	BWMN
BWMN	Thornlands	3101207	527	577	9.49% +	50	BWMN
BWMN	Thornlands	3101208	438	488	11.42% +	50	BWMN
BWMN	Thornlands	3101209	367	391	6.54% +	24	BWMN
BWMN	Thornlands	3101210	407	430	5.65% +	23	BWMN
BWMN	Thornlands	3101211	350	371	6.00% +	21	BWMN
BWMN	Thornlands	3101212	291	296	1.72% +	5	BWMN
BWMN	Thornlands	3101213	394	402	2.03% +	8	BWMN
BWMN	Thornlands	3101214	251	259	3.19% +	8	BWMN
BWMN	Thornlands	3101215	201	219	8.96% +	18	BWMN
BWMN	Thornlands	3101216	188	191	1.60% +	3	BWMN
BWMN	Thornlands	3101217	227	233	2.64% +	6	BWMN
BWMN	Thornlands	3101218	173	183	5.78% +	10	BWMN
BWMN	Thornlands	3101219	308	316	2.60% +	8	BWMN
BWMN	Thornlands	3101220	183	191	4.37% +	8	BWMN
BWMN	Thornlands	3101221	330	355	7.58% +	25	BWMN
BWMN	Thornlands	3101222	196	205	4.59% +	9	BWMN
BWMN	Thornlands	3101223	260	275	5.77% +	15	BWMN
BWMN	Thornlands	3101224	173	183	5.78% +	10	BWMN
BWMN	Thornlands	3101225	235	249	5.96% +	14	BWMN
BWMN	Thornlands	3101226	918	962	4.79% +	44	BWMN
BWMN	Thornlands	3101227	198	209	5.56% +	11	BWMN

BWMN	Thornlands	3101228	268	281	4.85% +	13	BWMN
BWMN	Thornlands	3101229	353	387	9.63% +	34	BWMN
	Thornlands		9,966	10,529			
BWMN	Victoria Point	3101301	223	233	4.48% +	10	BWMN
BWMN	Victoria Point	3101302	193	198	2.59% +	5	BWMN
BWMN	Victoria Point	3101303	270	278	2.96% +	8	BWMN
BWMN	Victoria Point	3101304	380	392	3.16% +	12	BWMN
BWMN	Victoria Point	3101305	541	572	5.73% +	31	BWMN
BWMN	Victoria Point	3101306	499	531	6.41% +	32	BWMN
BWMN	Victoria Point	3101307	367	380	3.54% +	13	BWMN
BWMN	Victoria Point	3101308	261	276	5.75% +	15	BWMN
BWMN	Victoria Point	3101309	176	183	3.98% +	7	BWMN
BWMN	Victoria Point	3101310	305	321	5.25% +	16	BWMN
BWMN	Victoria Point	3101311	411	432	5.11% +	21	BWMN
BWMN	Victoria Point	3101312	360	369	2.50% +	9	BWMN
BWMN	Victoria Point	3101313	306	317	3.59% +	11	BWMN
BWMN	Victoria Point	3101314	360	379	5.28% +	19	BWMN
BWMN	Victoria Point	3101315	424	439	3.54% +	15	BWMN
BWMN	Victoria Point	3101316	325	339	4.31% +	14	BWMN
BWMN	Victoria Point	3101317	268	274	2.24% +	6	BWMN
BWMN	Victoria Point	3101318	363	395	8.82% +	32	BWMN
BWMN	Victoria Point	3101319	356	376	5.62% +	20	BWMN
BWMN	Victoria Point	3101320	349	348	-0.29% -	1	BWMN
BWMN	Victoria Point	3101321	181	187	3.31% +	6	BWMN
BWMN	Victoria Point	3101322	333	344	3.30% +	11	BWMN
BWMN	Victoria Point	3101323	-	-		-	BWMN
BWMN	Victoria Point	3101324	326	339	3.99% +	13	BWMN
BWMN	Victoria Point	3101325	178	188	5.62% +	10	BWMN
BWMN	Victoria Point	3101326	222	230	3.60% +	8	BWMN
BWMN	Victoria Point	3101327	348	353	1.44% +	5	BWMN
BWMN	Victoria Point	3101328	340	345	1.47% +	5	BWMN
BWMN	Victoria Point	3101329	203	210	3.45% +	7	BWMN
BWMN	Victoria Point	3101330	338	359	6.21% +	21	BWMN
BWMN	Victoria Point	3101331	252	257	1.98% +	5	BWMN
BWMN	Victoria Point	3101332	340	345	1.47% +	5	BWMN
BWMN	Victoria Point	3101333	176	183	3.98% +	7	BWMN
BWMN	Victoria Point	3101334	423	435	2.84% +	12	BWMN
BWMN	Victoria Point	3101335	253	257	1.58% +	4	BWMN
BWMN	Victoria Point	3101336	288	296	2.78% +	8	BWMN
	Victoria Point		10,938	11,360			
BWMN	Wellington Point	3100601	312	315	0.96% +	3	BWMN
BWMN	Wellington Point	3100602	152	156	2.63% +	4	BWMN
BWMN	Wellington Point	3100603	228	239	4.82% +	11	BWMN
BWMN	Wellington Point	3100604	518	563	8.69% +	45	BWMN
BWMN	Wellington Point	3100605	207	213	2.90% +	6	BWMN
BWMN	Wellington Point	3100606	313	327	4.47% +	14	BWMN
BWMN	Wellington Point	3100607	262	279	6.49% +	17	BWMN
BWMN	Wellington Point	3100608	364	380	4.40% +	16	BWMN
BWMN	Wellington Point	3100609	431	479	11.14% +	48	BWMN
BWMN	Wellington Point	3100610	217	225	3.69% +	8	BWMN
BWMN	Wellington Point	3100611	335	341	1.79% +	6	BWMN
BWMN	Wellington Point	3100612	406	418	2.96% +	12	BWMN
BWMN	Wellington Point	3100613	411	425	3.41% +	14	BWMN
BWMN	Wellington Point	3100614	476	516	8.40% +	40	BWMN
BWMN	Wellington Point	3100615	442	442	0.00%	-	BWMN
BWMN	Wellington Point	3100616	375	393	4.80% +	18	BWMN
BWMN	Wellington Point	3100617	311	311	0.00%	-	BWMN
BWMN	Wellington Point	3100618	501	503	0.40% +	2	BWMN

BWMN	Wellington Point	3100619	453	519	14.57% +	66	BWMN
BWMN	Wellington Point	3100620	289	292	1.04% +	3	BWMN
BWMN	Wellington Point	3100621	513	595	15.98% +	82	BWMN
BWMN	Wellington Point	3100622	288	292	1.39% +	4	BWMN
BWMN	Wellington Point	3100623	289	308	6.57% +	19	BWMN
BWMN	Wellington Point	3100624	136	140	2.94% +	4	BWMN
	Wellington Point		8,229	8,671			
BWMN			104,241	109,932			
			104,241	109,932			

BWMN

CPCN	Berserker	3120501	266	304	14.29% +	38	CPCN
CPCN	Berserker	3120502	262	282	7.63% +	20	CPCN
CPCN	Berserker	3120503	383	413	7.83% +	30	CPCN
CPCN	Berserker	3120504	367	393	7.08% +	26	CPCN
CPCN	Berserker	3120505	178	181	1.69% +	3	CPCN
CPCN	Berserker	3120506	290	299	3.10% +	9	CPCN
CPCN	Berserker	3120507	202	221	9.41% +	19	CPCN
CPCN	Berserker	3120508	295	345	16.95% +	50	CPCN
CPCN	Berserker	3120509	260	259	-0.38% -	1	CPCN
CPCN	Berserker	3120510	263	300	14.07% +	37	CPCN
CPCN	Berserker	3120511	192	192	0.00%	-	CPCN
CPCN	Berserker	3120512	179	201	12.29% +	22	CPCN
CPCN	Berserker	3120513	214	238	11.21% +	24	CPCN
CPCN	Berserker	3120514	337	339	0.59% +	2	CPCN
CPCN	Berserker	3120515	187	193	3.21% +	6	CPCN
CPCN	Berserker	3120516	1	1	0.00%	-	CPCN
CPCN	Berserker	3120517	335	366	9.25% +	31	CPCN
CPCN	Berserker	3120518	250	269	7.60% +	19	CPCN
CPCN	Berserker	3120519	194	195	0.52% +	1	CPCN
	Berserker		4,655	4,991			
CPCN	Broadsound - Nebo	3133801	300	299	-0.33% -	1	CPCN
CPCN	Broadsound - Nebo	3133802	242	300	23.97% +	58	CPCN
CPCN	Broadsound - Nebo	3133803	114	150	31.58% +	36	CPCN
CPCN	Broadsound - Nebo	3133804	78	89	14.10% +	11	CPCN
CPCN	Broadsound - Nebo	3133805	112	133	18.75% +	21	CPCN
CPCN	Broadsound - Nebo	3133806	93	128	37.63% +	35	CPCN
CPCN	Broadsound - Nebo	3133807	79	78	-1.27% -	1	CPCN
CPCN	Broadsound - Nebo	3133808	191	197	3.14% +	6	CPCN
CPCN	Broadsound - Nebo	3133809	216	226	4.63% +	10	CPCN
CPCN	Broadsound - Nebo	3133810	116	116	0.00%	-	CPCN
CPCN	Broadsound - Nebo	3133811	242	258	6.61% +	16	CPCN
CPCN	Broadsound - Nebo	3133812	197	208	5.58% +	11	CPCN
CPCN	Broadsound - Nebo	3133813	99	106	7.07% +	7	CPCN
CPCN	Broadsound - Nebo	3133814	219	219	0.00%	-	CPCN
CPCN	Broadsound - Nebo	3133815	90	95	5.56% +	5	CPCN
CPCN	Broadsound - Nebo	3133816	73	77	5.48% +	4	CPCN
CPCN	Broadsound - Nebo	3133817	114	138	21.05% +	24	CPCN
CPCN	Broadsound - Nebo	3133818	154	167	8.44% +	13	CPCN
CPCN	Broadsound - Nebo	3133819	133	145	9.02% +	12	CPCN
CPCN	Broadsound - Nebo	3133820	348	352	1.15% +	4	CPCN
CPCN	Broadsound - Nebo	3133821	295	298	1.02% +	3	CPCN
CPCN	Broadsound - Nebo	3133822	102	135	32.35% +	33	CPCN
CPCN	Broadsound - Nebo	3133823	193	192	-0.52% -	1	CPCN
CPCN	Broadsound - Nebo	3133824	183	247	34.97% +	64	CPCN
CPCN	Broadsound - Nebo	3133825	-	-		-	CPCN
CPCN	Broadsound - Nebo	3133826	228	241	5.70% +	13	CPCN
CPCN	Broadsound - Nebo	3133827	1	1	0.00%	-	CPCN
CPCN	Broadsound - Nebo	3133828	36	39	8.33% +	3	CPCN
	Broadsound - Nebo		4,248	4,634			
CPCN	Clermont	3133901	207	240	15.94% +	33	CPCN
CPCN	Clermont	3133902	227	289	27.31% +	62	CPCN
CPCN	Clermont	3133903	155	202	30.32% +	47	CPCN
CPCN	Clermont	3133904	202	210	3.96% +	8	CPCN
CPCN	Clermont	3133905	213	213	0.00%	-	CPCN
CPCN	Clermont	3133906	251	266	5.98% +	15	CPCN
CPCN	Clermont	3133907	530	536	1.13% +	6	CPCN
CPCN	Clermont	3133908	337	340	0.89% +	3	CPCN
CPCN	Clermont	3133909	150	150	0.00%	-	CPCN

	Clermont		2,272	2,446		
CPCN	Collinsville	3134001	106	119	12.26% +	13 CPCN
CPCN	Collinsville	3134002	116	118	1.72% +	2 CPCN
CPCN	Collinsville	3134003	129	164	27.13% +	35 CPCN
CPCN	Collinsville	3134004	167	183	9.58% +	16 CPCN
CPCN	Collinsville	3134005	136	138	1.47% +	2 CPCN
CPCN	Collinsville	3134006	118	121	2.54% +	3 CPCN
CPCN	Collinsville	3134007	154	173	12.34% +	19 CPCN
CPCN	Collinsville	3134008	280	285	1.79% +	5 CPCN
	Collinsville		1,206	1,301		
CPCN	Emu Park	3120701	286	299	4.55% +	13 CPCN
CPCN	Emu Park	3120702	275	286	4.00% +	11 CPCN
CPCN	Emu Park	3120703	184	186	1.09% +	2 CPCN
CPCN	Emu Park	3120704	312	322	3.21% +	10 CPCN
CPCN	Emu Park	3120705	228	236	3.51% +	8 CPCN
CPCN	Emu Park	3120706	461	472	2.39% +	11 CPCN
CPCN	Emu Park	3120707	936	950	1.50% +	14 CPCN
CPCN	Emu Park	3120708	326	345	5.83% +	19 CPCN
CPCN	Emu Park	3120709	350	366	4.57% +	16 CPCN
CPCN	Emu Park	3120710	384	398	3.65% +	14 CPCN
	Emu Park		3,742	3,860		
CPCN	Frenchville - Mount Archer	3120801	266	283	6.39% +	17 CPCN
CPCN	Frenchville - Mount Archer	3120802	158	165	4.43% +	7 CPCN
CPCN	Frenchville - Mount Archer	3120803	145	148	2.07% +	3 CPCN
CPCN	Frenchville - Mount Archer	3120804	385	400	3.90% +	15 CPCN
CPCN	Frenchville - Mount Archer	3120805	242	253	4.55% +	11 CPCN
CPCN	Frenchville - Mount Archer	3120806	227	230	1.32% +	3 CPCN
CPCN	Frenchville - Mount Archer	3120807	374	397	6.15% +	23 CPCN
CPCN	Frenchville - Mount Archer	3120808	266	290	9.02% +	24 CPCN
CPCN	Frenchville - Mount Archer	3120809	440	499	13.41% +	59 CPCN
CPCN	Frenchville - Mount Archer	3120810	211	225	6.64% +	14 CPCN
CPCN	Frenchville - Mount Archer	3120811	252	257	1.98% +	5 CPCN
CPCN	Frenchville - Mount Archer	3120812	264	281	6.44% +	17 CPCN
CPCN	Frenchville - Mount Archer	3120813	151	156	3.31% +	5 CPCN
CPCN	Frenchville - Mount Archer	3120814	278	283	1.80% +	5 CPCN
CPCN	Frenchville - Mount Archer	3120815	80	84	5.00% +	4 CPCN
CPCN	Frenchville - Mount Archer	3120816	357	389	8.96% +	32 CPCN
CPCN	Frenchville - Mount Archer	3120817	197	213	8.12% +	16 CPCN
CPCN	Frenchville - Mount Archer	3120818	380	425	11.84% +	45 CPCN
CPCN	Frenchville - Mount Archer	3120819	169	173	2.37% +	4 CPCN
CPCN	Frenchville - Mount Archer	3120820	354	394	11.30% +	40 CPCN
CPCN	Frenchville - Mount Archer	3120821	176	189	7.39% +	13 CPCN
CPCN	Frenchville - Mount Archer	3120822	351	369	5.13% +	18 CPCN
CPCN	Frenchville - Mount Archer	3120823	234	254	8.55% +	20 CPCN
CPCN	Frenchville - Mount Archer	3120824	231	240	3.90% +	9 CPCN
CPCN	Frenchville - Mount Archer	3120825	345	347	0.58% +	2 CPCN
	Frenchville - Mount Archer		6,533	6,944		
CPCN	Glenlee - Rockyview	3120901	371	398	7.28% +	27 CPCN
CPCN	Glenlee - Rockyview	3120902	505	534	5.74% +	29 CPCN
CPCN	Glenlee - Rockyview	3120903	395	427	8.10% +	32 CPCN
CPCN	Glenlee - Rockyview	3120904	269	286	6.32% +	17 CPCN
CPCN	Glenlee - Rockyview	3120905	210	221	5.24% +	11 CPCN
CPCN	Glenlee - Rockyview	3120906	339	352	3.83% +	13 CPCN
CPCN	Glenlee - Rockyview	3120907	68	73	7.35% +	5 CPCN
CPCN	Glenlee - Rockyview	3120908	224	259	15.63% +	35 CPCN
CPCN	Glenlee - Rockyview	3120909	214	229	7.01% +	15 CPCN
CPCN	Glenlee - Rockyview	3120910	256	271	5.86% +	15 CPCN
CPCN	Glenlee - Rockyview	3120911	204	218	6.86% +	14 CPCN

CPCN	Glenlee - Rockyview	3120912	3	3	0.00%	-	CPCN
CPCN	Glenlee - Rockyview	3120913	-	-		-	CPCN
	Glenlee - Rockyview		3,058	3,271			
CPCN	Lakes Creek	3121101	168	178	5.95% +	10	CPCN
CPCN	Lakes Creek	3121102	168	167	-0.60% -	1	CPCN
CPCN	Lakes Creek	3121103	281	301	7.12% +	20	CPCN
CPCN	Lakes Creek	3121104	197	218	10.66% +	21	CPCN
CPCN	Lakes Creek	3121105	320	371	15.94% +	51	CPCN
CPCN	Lakes Creek	3121106	330	353	6.97% +	23	CPCN
CPCN	Lakes Creek	3121107	304	360	18.42% +	56	CPCN
CPCN	Lakes Creek	3121108	162	162	0.00%	-	CPCN
CPCN	Lakes Creek	3121109	338	372	10.06% +	34	CPCN
CPCN	Lakes Creek	3121110	442	471	6.56% +	29	CPCN
CPCN	Lakes Creek	3121111	270	302	11.85% +	32	CPCN
CPCN	Lakes Creek	3121112	234	248	5.98% +	14	CPCN
CPCN	Lakes Creek	3121113	41	45	9.76% +	4	CPCN
	Lakes Creek		3,255	3,548			
CPCN	Moranbah	3134101	11	13	18.18% +	2	CPCN
CPCN	Moranbah	3134102	630	756	20.00% +	126	CPCN
CPCN	Moranbah	3134103	168	177	5.36% +	9	CPCN
CPCN	Moranbah	3134104	547	671	22.67% +	124	CPCN
CPCN	Moranbah	3134105	238	242	1.68% +	4	CPCN
CPCN	Moranbah	3134106	348	375	7.76% +	27	CPCN
CPCN	Moranbah	3134107	123	136	10.57% +	13	CPCN
CPCN	Moranbah	3134108	203	216	6.40% +	13	CPCN
CPCN	Moranbah	3134109	266	294	10.53% +	28	CPCN
CPCN	Moranbah	3134110	226	242	7.08% +	16	CPCN
CPCN	Moranbah	3134111	17	19	11.76% +	2	CPCN
CPCN	Moranbah	3134112	158	171	8.23% +	13	CPCN
CPCN	Moranbah	3134113	208	230	10.58% +	22	CPCN
CPCN	Moranbah	3134114	96	105	9.38% +	9	CPCN
CPCN	Moranbah	3134115	234	262	11.97% +	28	CPCN
CPCN	Moranbah	3134116	239	294	23.01% +	55	CPCN
CPCN	Moranbah	3134117	86	95	10.47% +	9	CPCN
CPCN	Moranbah	3134118	184	204	10.87% +	20	CPCN
CPCN	Moranbah	3134119	172	181	5.23% +	9	CPCN
CPCN	Moranbah	3134120	153	168	9.80% +	15	CPCN
CPCN	Moranbah	3134121	161	176	9.32% +	15	CPCN
CPCN	Moranbah	3134122	187	188	0.53% +	1	CPCN
	Moranbah		4,655	5,215			
CPCN	Norman Gardens	3121301	226	250	10.62% +	24	CPCN
CPCN	Norman Gardens	3121302	251	268	6.77% +	17	CPCN
CPCN	Norman Gardens	3121303	221	234	5.88% +	13	CPCN
CPCN	Norman Gardens	3121304	347	367	5.76% +	20	CPCN
CPCN	Norman Gardens	3121305	236	249	5.51% +	13	CPCN
CPCN	Norman Gardens	3121306	475	507	6.74% +	32	CPCN
CPCN	Norman Gardens	3121307	616	664	7.79% +	48	CPCN
CPCN	Norman Gardens	3121308	639	656	2.66% +	17	CPCN
CPCN	Norman Gardens	3121309	526	590	12.17% +	64	CPCN
CPCN	Norman Gardens	3121310	345	368	6.67% +	23	CPCN
CPCN	Norman Gardens	3121311	357	378	5.88% +	21	CPCN
CPCN	Norman Gardens	3121312	354	376	6.21% +	22	CPCN
CPCN	Norman Gardens	3121313	379	423	11.61% +	44	CPCN
CPCN	Norman Gardens	3121314	331	347	4.83% +	16	CPCN
CPCN	Norman Gardens	3121315	224	247	10.27% +	23	CPCN
CPCN	Norman Gardens	3121316	325	349	7.38% +	24	CPCN
CPCN	Norman Gardens	3121317	791	801	1.26% +	10	CPCN
	Norman Gardens		6,643	7,074			

CPCN	Park Avenue	3121401	224	237	5.80% +	13	CPCN
CPCN	Park Avenue	3121402	332	346	4.22% +	14	CPCN
CPCN	Park Avenue	3121403	310	373	20.32% +	63	CPCN
CPCN	Park Avenue	3121404	154	151	-1.95% -	3	CPCN
CPCN	Park Avenue	3121405	422	420	-0.47% -	2	CPCN
CPCN	Park Avenue	3121406	313	324	3.51% +	11	CPCN
CPCN	Park Avenue	3121407	243	242	-0.41% -	1	CPCN
CPCN	Park Avenue	3121408	249	274	10.04% +	25	CPCN
CPCN	Park Avenue	3121409	268	274	2.24% +	6	CPCN
CPCN	Park Avenue	3121410	240	255	6.25% +	15	CPCN
CPCN	Park Avenue	3121411	371	387	4.31% +	16	CPCN
CPCN	Park Avenue	3121412	257	281	9.34% +	24	CPCN
CPCN	Park Avenue	3121413	195	200	2.56% +	5	CPCN
	Park Avenue		3,578	3,764			
CPCN	Parkhurst - Kawana	3121501	129	129	0.00%	-	CPCN
CPCN	Parkhurst - Kawana	3121502	355	355	0.00%	-	CPCN
CPCN	Parkhurst - Kawana	3121503	328	327	-0.30% -	1	CPCN
CPCN	Parkhurst - Kawana	3121504	527	530	0.57% +	3	CPCN
CPCN	Parkhurst - Kawana	3121505	296	306	3.38% +	10	CPCN
CPCN	Parkhurst - Kawana	3121506	238	278	16.81% +	40	CPCN
CPCN	Parkhurst - Kawana	3121507	120	125	4.17% +	5	CPCN
CPCN	Parkhurst - Kawana	3121508	286	290	1.40% +	4	CPCN
CPCN	Parkhurst - Kawana	3121509	315	350	11.11% +	35	CPCN
CPCN	Parkhurst - Kawana	3121510	199	205	3.02% +	6	CPCN
CPCN	Parkhurst - Kawana	3121511	222	238	7.21% +	16	CPCN
CPCN	Parkhurst - Kawana	3121512	329	349	6.08% +	20	CPCN
CPCN	Parkhurst - Kawana	3121513	237	274	15.61% +	37	CPCN
CPCN	Parkhurst - Kawana	3121514	192	220	14.58% +	28	CPCN
CPCN	Parkhurst - Kawana	3121515	276	333	20.65% +	57	CPCN
CPCN	Parkhurst - Kawana	3121516	151	167	10.60% +	16	CPCN
CPCN	Parkhurst - Kawana	3121517	230	233	1.30% +	3	CPCN
	Parkhurst - Kawana		4,430	4,709			
CPCN	Rockhampton - West	3121601	333	352	5.71% +	19	CPCN
CPCN	Rockhampton - West	3121602	277	279	0.72% +	2	CPCN
CPCN	Rockhampton - West	3121603	362	369	1.93% +	7	CPCN
CPCN	Rockhampton - West	3121604	-	-		-	CPCN
CPCN	Rockhampton - West	3121605	166	167	0.60% +	1	CPCN
CPCN	Rockhampton - West	3121606	17	18	5.88% +	1	CPCN
CPCN	Rockhampton - West	3121607	203	209	2.96% +	6	CPCN
CPCN	Rockhampton - West	3121608	-	-		-	CPCN
CPCN	Rockhampton - West	3121609	74	75	1.35% +	1	CPCN
CPCN	Rockhampton - West	3121610	183	206	12.57% +	23	CPCN
CPCN	Rockhampton - West	3121611	158	157	-0.63% -	1	CPCN
CPCN	Rockhampton - West	3121612	74	74	0.00%	-	CPCN
CPCN	Rockhampton - West	3121613	253	255	0.79% +	2	CPCN
CPCN	Rockhampton - West	3121614	175	178	1.71% +	3	CPCN
CPCN	Rockhampton - West	3121615	307	308	0.33% +	1	CPCN
CPCN	Rockhampton - West	3121616	375	374	-0.27% -	1	CPCN
CPCN	Rockhampton - West	3121617	439	452	2.96% +	13	CPCN
CPCN	Rockhampton - West	3121618	291	294	1.03% +	3	CPCN
CPCN	Rockhampton - West	3121619	230	233	1.30% +	3	CPCN
CPCN	Rockhampton - West	3121620	157	176	12.10% +	19	CPCN
CPCN	Rockhampton - West	3121621	220	250	13.64% +	30	CPCN
	Rockhampton - West		4,294	4,426			
CPCN	Rockhampton City	3121701	243	245	0.82% +	2	CPCN
CPCN	Rockhampton City	3121702	12	13	8.33% +	1	CPCN
CPCN	Rockhampton City	3121703	136	141	3.68% +	5	CPCN
CPCN	Rockhampton City	3121704	240	243	1.25% +	3	CPCN

CPCN	Rockhampton City	3121705	372	397	6.72% +	25	CPCN
CPCN	Rockhampton City	3121706	238	264	10.92% +	26	CPCN
CPCN	Rockhampton City	3121707	275	287	4.36% +	12	CPCN
CPCN	Rockhampton City	3121708	284	320	12.68% +	36	CPCN
CPCN	Rockhampton City	3121709	257	273	6.23% +	16	CPCN
CPCN	Rockhampton City	3121710	223	226	1.35% +	3	CPCN
	Rockhampton City		2,280	2,409			
CPCN	Rockhampton Region - East	3121801	281	313	11.39% +	32	CPCN
CPCN	Rockhampton Region - East	3121802	195	217	11.28% +	22	CPCN
CPCN	Rockhampton Region - East	3121803	170	174	2.35% +	4	CPCN
CPCN	Rockhampton Region - East	3121804	253	266	5.14% +	13	CPCN
CPCN	Rockhampton Region - East	3121805	199	205	3.02% +	6	CPCN
CPCN	Rockhampton Region - East	3121806	190	207	8.95% +	17	CPCN
CPCN	Rockhampton Region - East	3121807	370	391	5.68% +	21	CPCN
CPCN	Rockhampton Region - East	3121808	186	209	12.37% +	23	CPCN
CPCN	Rockhampton Region - East	3121809	155	169	9.03% +	14	CPCN
CPCN	Rockhampton Region - East	3121810	155	163	5.16% +	8	CPCN
CPCN	Rockhampton Region - East	3121811	215	226	5.12% +	11	CPCN
	Rockhampton Region - East		2,369	2,540			
CPCN	Rockhampton Region - North	3121901	125	134	7.20% +	9	CPCN
CPCN	Rockhampton Region - North	3121902	-	-		-	CPCN
CPCN	Rockhampton Region - North	3121903	308	315	2.27% +	7	CPCN
CPCN	Rockhampton Region - North	3121904	245	248	1.22% +	3	CPCN
CPCN	Rockhampton Region - North	3121905	177	181	2.26% +	4	CPCN
CPCN	Rockhampton Region - North	3121906	179	225	25.70% +	46	CPCN
CPCN	Rockhampton Region - North	3121907	22	22	0.00%	-	CPCN
CPCN	Rockhampton Region - North	3121908	274	273	-0.36% -	1	CPCN
CPCN	Rockhampton Region - North	3121909	106	109	2.83% +	3	CPCN
CPCN	Rockhampton Region - North	3121910	294	304	3.40% +	10	CPCN
CPCN	Rockhampton Region - North	3121911	197	197	0.00%	-	CPCN
CPCN	Rockhampton Region - North	3121912	197	197	0.00%	-	CPCN
CPCN	Rockhampton Region - North	3121913	185	200	8.11% +	15	CPCN
CPCN	Rockhampton Region - North	3121914	213	220	3.29% +	7	CPCN
CPCN	Rockhampton Region - North	3121915	-	-		-	CPCN
CPCN	Rockhampton Region - North	3121916	295	310	5.08% +	15	CPCN
CPCN	Rockhampton Region - North	3121917	172	177	2.91% +	5	CPCN
	Rockhampton Region - North		2,989	3,112			
CPCN	Sarina	3135201	194	194	0.00%	-	CPCN
CPCN	Sarina	3135202	2	2	0.00%	-	CPCN
CPCN	Sarina	3135203	193	193	0.00%	-	CPCN
CPCN	Sarina	3135204	565	704	24.60% +	139	CPCN
CPCN	Sarina	3135205	230	236	2.61% +	6	CPCN
CPCN	Sarina	3135206	168	173	2.98% +	5	CPCN
CPCN	Sarina	3135207	329	330	0.30% +	1	CPCN
CPCN	Sarina	3135208	176	184	4.55% +	8	CPCN
CPCN	Sarina	3135209	136	153	12.50% +	17	CPCN
CPCN	Sarina	3135210	271	269	-0.74% -	2	CPCN
CPCN	Sarina	3135211	365	371	1.64% +	6	CPCN
CPCN	Sarina	3135212	1,485	1,500	1.01% +	15	CPCN
CPCN	Sarina	3135213	255	302	18.43% +	47	CPCN
CPCN	Sarina	3135214	203	242	19.21% +	39	CPCN
CPCN	Sarina	3135215	111	110	-0.90% -	1	CPCN
CPCN	Sarina	3135216	235	252	7.23% +	17	CPCN
CPCN	Sarina	3135217	325	343	5.54% +	18	CPCN
CPCN	Sarina	3135218	109	116	6.42% +	7	CPCN
CPCN	Sarina	3135219	204	234	14.71% +	30	CPCN
CPCN	Sarina	3135220	502	626	24.70% +	124	CPCN
CPCN	Sarina	3135221	389	399	2.57% +	10	CPCN

CPCN	Sarina	3135222	325	333	2.46% +	8	CPCN
CPCN	Sarina	3135223	165	176	6.67% +	11	CPCN
CPCN	Sarina	3135224	265	310	16.98% +	45	CPCN
CPCN	Sarina	3135225	-	-		-	CPCN
CPCN	Sarina	3135226	530	544	2.64% +	14	CPCN
	Sarina		7,732	8,296			
CPCN	Shoalwater Bay	3122101	15	15	0.00%	-	CPCN
	Shoalwater Bay		15	15			
CPCN	The Range - Allenstown	3122201	283	298	5.30% +	15	CPCN
CPCN	The Range - Allenstown	3122202	103	101	-1.94% -	2	CPCN
CPCN	The Range - Allenstown	3122203	86	82	-4.65% -	4	CPCN
CPCN	The Range - Allenstown	3122204	143	139	-2.80% -	4	CPCN
CPCN	The Range - Allenstown	3122205	296	334	12.84% +	38	CPCN
CPCN	The Range - Allenstown	3122206	185	203	9.73% +	18	CPCN
CPCN	The Range - Allenstown	3122207	189	185	-2.12% -	4	CPCN
CPCN	The Range - Allenstown	3122208	256	299	16.80% +	43	CPCN
CPCN	The Range - Allenstown	3122209	331	373	12.69% +	42	CPCN
CPCN	The Range - Allenstown	3122210	262	265	1.15% +	3	CPCN
CPCN	The Range - Allenstown	3122211	225	243	8.00% +	18	CPCN
CPCN	The Range - Allenstown	3122212	273	264	-3.30% -	9	CPCN
CPCN	The Range - Allenstown	3122213	379	366	-3.43% -	13	CPCN
CPCN	The Range - Allenstown	3122214	270	294	8.89% +	24	CPCN
CPCN	The Range - Allenstown	3122215	191	186	-2.62% -	5	CPCN
CPCN	The Range - Allenstown	3122216	311	300	-3.54% -	11	CPCN
CPCN	The Range - Allenstown	3122217	206	200	-2.91% -	6	CPCN
CPCN	The Range - Allenstown	3122218	295	286	-3.05% -	9	CPCN
CPCN	The Range - Allenstown	3122219	172	165	-4.07% -	7	CPCN
CPCN	The Range - Allenstown	3122220	331	320	-3.32% -	11	CPCN
CPCN	The Range - Allenstown	3122221	156	151	-3.21% -	5	CPCN
CPCN	The Range - Allenstown	3122222	222	219	-1.35% -	3	CPCN
	The Range - Allenstown		5,165	5,273			
CPCN	Yeppoon	3122301	242	255	5.37% +	13	CPCN
CPCN	Yeppoon	3122302	229	252	10.04% +	23	CPCN
CPCN	Yeppoon	3122303	588	595	1.19% +	7	CPCN
CPCN	Yeppoon	3122304	306	320	4.58% +	14	CPCN
CPCN	Yeppoon	3122305	377	385	2.12% +	8	CPCN
CPCN	Yeppoon	3122306	520	519	-0.19% -	1	CPCN
CPCN	Yeppoon	3122307	762	772	1.31% +	10	CPCN
CPCN	Yeppoon	3122308	379	386	1.85% +	7	CPCN
CPCN	Yeppoon	3122309	170	179	5.29% +	9	CPCN
CPCN	Yeppoon	3122310	298	331	11.07% +	33	CPCN
CPCN	Yeppoon	3122311	365	378	3.56% +	13	CPCN
CPCN	Yeppoon	3122312	235	242	2.98% +	7	CPCN
CPCN	Yeppoon	3122313	225	241	7.11% +	16	CPCN
CPCN	Yeppoon	3122314	278	281	1.08% +	3	CPCN
CPCN	Yeppoon	3122315	735	766	4.22% +	31	CPCN
CPCN	Yeppoon	3122316	301	316	4.98% +	15	CPCN
CPCN	Yeppoon	3122317	318	329	3.46% +	11	CPCN
CPCN	Yeppoon	3122318	167	176	5.39% +	9	CPCN
CPCN	Yeppoon	3122319	298	322	8.05% +	24	CPCN
CPCN	Yeppoon	3122320	419	434	3.58% +	15	CPCN
CPCN	Yeppoon	3122321	229	247	7.86% +	18	CPCN
CPCN	Yeppoon	3122322	271	287	5.90% +	16	CPCN
CPCN	Yeppoon	3122323	200	210	5.00% +	10	CPCN
CPCN	Yeppoon	3122324	376	428	13.83% +	52	CPCN
CPCN	Yeppoon	3122325	211	232	9.95% +	21	CPCN
CPCN	Yeppoon	3122326	213	231	8.45% +	18	CPCN
CPCN	Yeppoon	3122327	156	170	8.97% +	14	CPCN

CPCN	Yeppoon	3122328	122	124	1.64% +	2	CPCN
CPCN	Yeppoon	3122329	338	379	12.13% +	41	CPCN
CPCN	Yeppoon	3122330	196	201	2.55% +	5	CPCN
CPCN	Yeppoon	3122331	206	215	4.37% +	9	CPCN
CPCN	Yeppoon	3122332	170	177	4.12% +	7	CPCN
CPCN	Yeppoon	3122333	228	249	9.21% +	21	CPCN
CPCN	Yeppoon	3122334	247	272	10.12% +	25	CPCN
CPCN	Yeppoon	3122335	22	24	9.09% +	2	CPCN
CPCN	Yeppoon	3122336	275	296	7.64% +	21	CPCN
CPCN	Yeppoon	3122337	537	542	0.93% +	5	CPCN
CPCN	Yeppoon	3122338	296	316	6.76% +	20	CPCN
CPCN	Yeppoon	3122339	183	203	10.93% +	20	CPCN
CPCN	Yeppoon	3122340	323	348	7.74% +	25	CPCN
CPCN	Yeppoon	3122341	363	395	8.82% +	32	CPCN
CPCN	Yeppoon	3122342	354	396	11.86% +	42	CPCN
	Yeppoon		12,728	13,421			
CPCN			85,847	91,249			
FLYN	Bouldercombe	3120601	265	277	4.53% +	12	CPCN
FLYN	Bouldercombe	3120602	279	291	4.30% +	12	CPCN
FLYN	Bouldercombe	3120603	325	340	4.62% +	15	CPCN
FLYN	Bouldercombe	3120604	315	326	3.49% +	11	CPCN
FLYN	Bouldercombe	3120605	160	167	4.38% +	7	CPCN
	Bouldercombe		1,344	1,401			
FLYN	Clermont	3133909	2	2	0.00%	-	CPCN
	Clermont		2	2			
FLYN	Gracemere	3121001	369	397	7.59% +	28	CPCN
FLYN	Gracemere	3121002	226	267	18.14% +	41	CPCN
FLYN	Gracemere	3121003	248	281	13.31% +	33	CPCN
FLYN	Gracemere	3121004	256	276	7.81% +	20	CPCN
FLYN	Gracemere	3121005	213	228	7.04% +	15	CPCN
FLYN	Gracemere	3121006	267	307	14.98% +	40	CPCN
FLYN	Gracemere	3121007	261	296	13.41% +	35	CPCN
FLYN	Gracemere	3121008	417	482	15.59% +	65	CPCN
FLYN	Gracemere	3121009	1,113	1,167	4.85% +	54	CPCN
FLYN	Gracemere	3121010	188	202	7.45% +	14	CPCN
FLYN	Gracemere	3121011	-	-		-	CPCN
FLYN	Gracemere	3121012	209	234	11.96% +	25	CPCN
FLYN	Gracemere	3121013	151	164	8.61% +	13	CPCN
FLYN	Gracemere	3121014	315	342	8.57% +	27	CPCN
FLYN	Gracemere	3121015	106	118	11.32% +	12	CPCN
FLYN	Gracemere	3121016	337	366	8.61% +	29	CPCN
FLYN	Gracemere	3121017	413	442	7.02% +	29	CPCN
FLYN	Gracemere	3121018	392	451	15.05% +	59	CPCN
FLYN	Gracemere	3121019	1,847	1,934	4.71% +	87	CPCN
	Gracemere		7,328	7,954			
FLYN	Mount Morgan	3121201	-	-		-	CPCN
FLYN	Mount Morgan	3121202	310	309	-0.32% -	1	CPCN
FLYN	Mount Morgan	3121203	270	265	-1.85% -	5	CPCN
FLYN	Mount Morgan	3121204	211	210	-0.47% -	1	CPCN
FLYN	Mount Morgan	3121205	196	195	-0.51% -	1	CPCN
FLYN	Mount Morgan	3121206	160	160	0.00%	-	CPCN
FLYN	Mount Morgan	3121207	137	135	-1.46% -	2	CPCN
FLYN	Mount Morgan	3121208	268	306	14.18% +	38	CPCN
FLYN	Mount Morgan	3121209	370	406	9.73% +	36	CPCN
FLYN	Mount Morgan	3121210	154	154	0.00%	-	CPCN
	Mount Morgan		2,076	2,140			
FLYN	Rockhampton City	3121702	64	68	6.25% +	4	CPCN
	Rockhampton City		64	68			

FLYN	Rockhampton Region - West	3122001	175	187	6.86% +	12	CPCN
FLYN	Rockhampton Region - West	3122002	266	284	6.77% +	18	CPCN
FLYN	Rockhampton Region - West	3122003	165	174	5.45% +	9	CPCN
FLYN	Rockhampton Region - West	3122004	213	252	18.31% +	39	CPCN
FLYN	Rockhampton Region - West	3122005	272	291	6.99% +	19	CPCN
FLYN	Rockhampton Region - West	3122006	350	380	8.57% +	30	CPCN
FLYN	Rockhampton Region - West	3122007	371	411	10.78% +	40	CPCN
FLYN	Rockhampton Region - West	3122008	293	307	4.78% +	14	CPCN
	Rockhampton Region - West		2,105	2,286			
FLYN			12,919	13,851			
KNDY	Charters Towers	3146201	249	249	0.00%	-	CPCN
KNDY	Charters Towers	3146202	146	145	-0.68% -	1	CPCN
KNDY	Charters Towers	3146203	269	288	7.06% +	19	CPCN
KNDY	Charters Towers	3146204	162	160	-1.23% -	2	CPCN
KNDY	Charters Towers	3146205	266	263	-1.13% -	3	CPCN
KNDY	Charters Towers	3146206	95	95	0.00%	-	CPCN
KNDY	Charters Towers	3146207	353	346	-1.98% -	7	CPCN
KNDY	Charters Towers	3146208	284	281	-1.06% -	3	CPCN
KNDY	Charters Towers	3146209	313	328	4.79% +	15	CPCN
KNDY	Charters Towers	3146210	195	205	5.13% +	10	CPCN
KNDY	Charters Towers	3146211	58	58	0.00%	-	CPCN
KNDY	Charters Towers	3146212	154	153	-0.65% -	1	CPCN
KNDY	Charters Towers	3146213	178	177	-0.56% -	1	CPCN
KNDY	Charters Towers	3146214	134	133	-0.75% -	1	CPCN
KNDY	Charters Towers	3146215	222	237	6.76% +	15	CPCN
KNDY	Charters Towers	3146216	180	177	-1.67% -	3	CPCN
KNDY	Charters Towers	3146217	200	210	5.00% +	10	CPCN
KNDY	Charters Towers	3146218	311	322	3.54% +	11	CPCN
KNDY	Charters Towers	3146219	189	214	13.23% +	25	CPCN
KNDY	Charters Towers	3146220	159	158	-0.63% -	1	CPCN
KNDY	Charters Towers	3146221	307	331	7.82% +	24	CPCN
KNDY	Charters Towers	3146222	208	205	-1.44% -	3	CPCN
KNDY	Charters Towers	3146223	80	80	0.00%	-	CPCN
KNDY	Charters Towers	3146224	285	300	5.26% +	15	CPCN
	Charters Towers		4,997	5,115			
KNDY	Dalrymple	3146301	211	224	6.16% +	13	CPCN
KNDY	Dalrymple	3146302	154	162	5.19% +	8	CPCN
KNDY	Dalrymple	3146303	292	319	9.25% +	27	CPCN
KNDY	Dalrymple	3146304	182	193	6.04% +	11	CPCN
KNDY	Dalrymple	3146305	381	401	5.25% +	20	CPCN
KNDY	Dalrymple	3146306	263	278	5.70% +	15	CPCN
KNDY	Dalrymple	3146307	147	153	4.08% +	6	CPCN
KNDY	Dalrymple	3146308	207	226	9.18% +	19	CPCN
KNDY	Dalrymple	3146309	169	182	7.69% +	13	CPCN
KNDY	Dalrymple	3146310	199	213	7.04% +	14	CPCN
KNDY	Dalrymple	3146311	297	319	7.41% +	22	CPCN
	Dalrymple		2,502	2,670			
KNDY			7,499	7,785			
			106,265	112,885			CPCN

DKSN	Albany Creek	3138201	412	423	2.67% +	11	DKSN
DKSN	Albany Creek	3138202	187	193	3.21% +	6	DKSN
DKSN	Albany Creek	3138203	277	287	3.61% +	10	DKSN
DKSN	Albany Creek	3138204	187	204	9.09% +	17	DKSN
DKSN	Albany Creek	3138205	395	409	3.54% +	14	DKSN
DKSN	Albany Creek	3138206	340	367	7.94% +	27	DKSN
DKSN	Albany Creek	3138207	364	370	1.65% +	6	DKSN
DKSN	Albany Creek	3138208	200	211	5.50% +	11	DKSN
DKSN	Albany Creek	3138209	491	541	10.18% +	50	DKSN
DKSN	Albany Creek	3138210	204	209	2.45% +	5	DKSN
DKSN	Albany Creek	3138211	189	208	10.05% +	19	DKSN
DKSN	Albany Creek	3138212	238	243	2.10% +	5	DKSN
DKSN	Albany Creek	3138213	440	468	6.36% +	28	DKSN
DKSN	Albany Creek	3138214	284	303	6.69% +	19	DKSN
DKSN	Albany Creek	3138215	292	318	8.90% +	26	DKSN
DKSN	Albany Creek	3138216	213	232	8.92% +	19	DKSN
DKSN	Albany Creek	3138217	251	262	4.38% +	11	DKSN
DKSN	Albany Creek	3138218	487	520	6.78% +	33	DKSN
DKSN	Albany Creek	3138219	421	448	6.41% +	27	DKSN
DKSN	Albany Creek	3138220	337	368	9.20% +	31	DKSN
DKSN	Albany Creek	3138221	175	185	5.71% +	10	DKSN
DKSN	Albany Creek	3138222	267	282	5.62% +	15	DKSN
DKSN	Albany Creek	3138223	216	222	2.78% +	6	DKSN
DKSN	Albany Creek	3138224	-	-		-	DKSN
DKSN	Albany Creek	3138225	520	533	2.50% +	13	DKSN
DKSN	Albany Creek	3138226	211	223	5.69% +	12	DKSN
DKSN	Albany Creek	3138227	258	270	4.65% +	12	DKSN
DKSN	Albany Creek	3138228	275	304	10.55% +	29	DKSN
DKSN	Albany Creek	3138229	262	292	11.45% +	30	DKSN
DKSN	Albany Creek	3138230	239	265	10.88% +	26	DKSN
DKSN	Albany Creek	3138231	275	284	3.27% +	9	DKSN
DKSN	Albany Creek	3138232	218	231	5.96% +	13	DKSN
DKSN	Albany Creek	3138233	343	395	15.16% +	52	DKSN
DKSN	Albany Creek	3138234	398	413	3.77% +	15	DKSN
DKSN	Albany Creek	3138235	289	314	8.65% +	25	DKSN
DKSN	Albany Creek	3138236	227	233	2.64% +	6	DKSN
DKSN	Albany Creek	3138237	258	265	2.71% +	7	DKSN
DKSN	Albany Creek	3138238	206	218	5.83% +	12	DKSN
DKSN	Albany Creek	3138239	271	278	2.58% +	7	DKSN
DKSN	Albany Creek	3138240	282	310	9.93% +	28	DKSN
DKSN	Albany Creek	3138241	154	159	3.25% +	5	DKSN
	Albany Creek		11,553	12,260			
DKSN	Bray Park	3139109	364	366	0.55% +	2	DKSN
DKSN	Bray Park	3139110	236	253	7.20% +	17	DKSN
DKSN	Bray Park	3139111	443	486	9.71% +	43	DKSN
DKSN	Bray Park	3139112	290	308	6.21% +	18	DKSN
DKSN	Bray Park	3139115	158	176	11.39% +	18	DKSN
DKSN	Bray Park	3139116	389	439	12.85% +	50	DKSN
DKSN	Bray Park	3139117	309	334	8.09% +	25	DKSN
DKSN	Bray Park	3139118	343	364	6.12% +	21	DKSN
DKSN	Bray Park	3139119	194	200	3.09% +	6	DKSN
DKSN	Bray Park	3139120	243	272	11.93% +	29	DKSN
DKSN	Bray Park	3139121	345	347	0.58% +	2	DKSN
DKSN	Bray Park	3139122	306	347	13.40% +	41	DKSN
	Bray Park		3,620	3,892			
DKSN	Cashmere	3138301	350	381	8.86% +	31	DKSN
DKSN	Cashmere	3138302	265	288	8.68% +	23	DKSN
DKSN	Cashmere	3138303	234	258	10.26% +	24	DKSN

DKSN	Cashmere	3138304	249	285	14.46% +	36	DKSN
DKSN	Cashmere	3138305	163	169	3.68% +	6	DKSN
DKSN	Cashmere	3138306	182	196	7.69% +	14	DKSN
DKSN	Cashmere	3138307	200	213	6.50% +	13	DKSN
DKSN	Cashmere	3138308	529	614	16.07% +	85	DKSN
DKSN	Cashmere	3138309	306	331	8.17% +	25	DKSN
DKSN	Cashmere	3138310	171	190	11.11% +	19	DKSN
DKSN	Cashmere	3138311	376	409	8.78% +	33	DKSN
DKSN	Cashmere	3138312	397	446	12.34% +	49	DKSN
DKSN	Cashmere	3138313	1,094	1,213	10.88% +	119	DKSN
DKSN	Cashmere	3138314	1,049	1,110	5.82% +	61	DKSN
DKSN	Cashmere	3138315	190	211	11.05% +	21	DKSN
DKSN	Cashmere	3138316	431	493	14.39% +	62	DKSN
DKSN	Cashmere	3138317	216	247	14.35% +	31	DKSN
DKSN	Cashmere	3138318	220	229	4.09% +	9	DKSN
DKSN	Cashmere	3138319	476	525	10.29% +	49	DKSN
DKSN	Cashmere	3138320	307	338	10.10% +	31	DKSN
DKSN	Cashmere	3138323	353	392	11.05% +	39	DKSN
DKSN	Cashmere	3138324	221	242	9.50% +	21	DKSN
DKSN	Cashmere	3138325	272	302	11.03% +	30	DKSN
DKSN	Cashmere	3138326	539	627	16.33% +	88	DKSN
DKSN	Cashmere	3138327	230	251	9.13% +	21	DKSN
DKSN	Cashmere	3138328	416	459	10.34% +	43	DKSN
DKSN	Cashmere	3138329	999	1,051	5.21% +	52	DKSN
DKSN	Cashmere	3138330	324	354	9.26% +	30	DKSN
DKSN	Cashmere	3138331	181	196	8.29% +	15	DKSN
DKSN	Cashmere	3138332	423	475	12.29% +	52	DKSN
DKSN	Cashmere	3138333	366	388	6.01% +	22	DKSN
	Cashmere		11,729	12,883			
DKSN	Dayboro	3138401	451	515	14.19% +	64	DKSN
DKSN	Dayboro	3138402	190	195	2.63% +	5	DKSN
DKSN	Dayboro	3138403	268	274	2.24% +	6	DKSN
DKSN	Dayboro	3138404	171	182	6.43% +	11	DKSN
DKSN	Dayboro	3138405	197	207	5.08% +	10	DKSN
DKSN	Dayboro	3138406	183	183	0.00%	-	DKSN
DKSN	Dayboro	3138407	238	254	6.72% +	16	DKSN
DKSN	Dayboro	3138408	244	254	4.10% +	10	DKSN
DKSN	Dayboro	3138409	237	260	9.70% +	23	DKSN
DKSN	Dayboro	3138410	392	440	12.24% +	48	DKSN
DKSN	Dayboro	3138411	211	218	3.32% +	7	DKSN
DKSN	Dayboro	3138412	310	343	10.65% +	33	DKSN
DKSN	Dayboro	3138413	298	309	3.69% +	11	DKSN
DKSN	Dayboro	3138414	282	301	6.74% +	19	DKSN
DKSN	Dayboro	3138415	291	313	7.56% +	22	DKSN
DKSN	Dayboro	3138416	176	182	3.41% +	6	DKSN
DKSN	Dayboro	3138417	248	257	3.63% +	9	DKSN
DKSN	Dayboro	3138418	378	415	9.79% +	37	DKSN
DKSN	Dayboro	3138419	435	496	14.02% +	61	DKSN
DKSN	Dayboro	3138420	390	423	8.46% +	33	DKSN
DKSN	Dayboro	3138421	420	470	11.90% +	50	DKSN
	Dayboro		6,010	6,491			
DKSN	Eatons Hill	3138501	359	390	8.64% +	31	DKSN
DKSN	Eatons Hill	3138502	357	370	3.64% +	13	DKSN
DKSN	Eatons Hill	3138503	234	258	10.26% +	24	DKSN
DKSN	Eatons Hill	3138504	280	320	14.29% +	40	DKSN
DKSN	Eatons Hill	3138505	280	298	6.43% +	18	DKSN
DKSN	Eatons Hill	3138506	167	183	9.58% +	16	DKSN
DKSN	Eatons Hill	3138507	305	318	4.26% +	13	DKSN

DKSN	Eatons Hill	3138508	328	367	11.89% +	39	DKSN
DKSN	Eatons Hill	3138509	286	310	8.39% +	24	DKSN
DKSN	Eatons Hill	3138510	173	190	9.83% +	17	DKSN
DKSN	Eatons Hill	3138511	431	505	17.17% +	74	DKSN
DKSN	Eatons Hill	3138512	174	190	9.20% +	16	DKSN
DKSN	Eatons Hill	3138513	223	234	4.93% +	11	DKSN
DKSN	Eatons Hill	3138514	341	349	2.35% +	8	DKSN
DKSN	Eatons Hill	3138515	345	402	16.52% +	57	DKSN
DKSN	Eatons Hill	3138516	155	172	10.97% +	17	DKSN
DKSN	Eatons Hill	3138517	253	293	15.81% +	40	DKSN
DKSN	Eatons Hill	3138518	226	243	7.52% +	17	DKSN
DKSN	Eatons Hill	3138519	322	344	6.83% +	22	DKSN
DKSN	Eatons Hill	3138520	161	168	4.35% +	7	DKSN
	Eatons Hill		5,400	5,904			
DKSN	Hills District	3138601	227	230	1.32% +	3	DKSN
DKSN	Hills District	3138602	401	454	13.22% +	53	DKSN
DKSN	Hills District	3138603	348	355	2.01% +	7	DKSN
DKSN	Hills District	3138604	198	219	10.61% +	21	DKSN
DKSN	Hills District	3138605	361	393	8.86% +	32	DKSN
DKSN	Hills District	3138606	151	156	3.31% +	5	DKSN
DKSN	Hills District	3138607	383	395	3.13% +	12	DKSN
DKSN	Hills District	3138608	307	318	3.58% +	11	DKSN
DKSN	Hills District	3138609	408	449	10.05% +	41	DKSN
DKSN	Hills District	3138610	365	392	7.40% +	27	DKSN
DKSN	Hills District	3138611	157	165	5.10% +	8	DKSN
DKSN	Hills District	3138612	404	430	6.44% +	26	DKSN
DKSN	Hills District	3138613	224	238	6.25% +	14	DKSN
DKSN	Hills District	3138614	371	456	22.91% +	85	DKSN
DKSN	Hills District	3138615	263	279	6.08% +	16	DKSN
DKSN	Hills District	3138616	286	300	4.90% +	14	DKSN
DKSN	Hills District	3138617	241	246	2.07% +	5	DKSN
DKSN	Hills District	3138618	393	422	7.38% +	29	DKSN
DKSN	Hills District	3138619	171	179	4.68% +	8	DKSN
DKSN	Hills District	3138620	486	567	16.67% +	81	DKSN
DKSN	Hills District	3138621	171	187	9.36% +	16	DKSN
DKSN	Hills District	3138622	356	385	8.15% +	29	DKSN
DKSN	Hills District	3138623	151	153	1.32% +	2	DKSN
DKSN	Hills District	3138624	172	183	6.40% +	11	DKSN
DKSN	Hills District	3138625	423	451	6.62% +	28	DKSN
DKSN	Hills District	3138626	165	180	9.09% +	15	DKSN
DKSN	Hills District	3138627	-	-		-	DKSN
DKSN	Hills District	3138628	227	243	7.05% +	16	DKSN
DKSN	Hills District	3138629	241	270	12.03% +	29	DKSN
DKSN	Hills District	3138630	182	192	5.49% +	10	DKSN
DKSN	Hills District	3138631	230	246	6.96% +	16	DKSN
DKSN	Hills District	3138632	493	578	17.24% +	85	DKSN
DKSN	Hills District	3138633	264	284	7.58% +	20	DKSN
DKSN	Hills District	3138634	513	597	16.37% +	84	DKSN
DKSN	Hills District	3138635	258	272	5.43% +	14	DKSN
DKSN	Hills District	3138636	375	401	6.93% +	26	DKSN
DKSN	Hills District	3138637	179	198	10.61% +	19	DKSN
DKSN	Hills District	3138638	276	291	5.43% +	15	DKSN
DKSN	Hills District	3138639	304	320	5.26% +	16	DKSN
DKSN	Hills District	3138640	268	282	5.22% +	14	DKSN
DKSN	Hills District	3138641	154	168	9.09% +	14	DKSN
DKSN	Hills District	3138642	255	259	1.57% +	4	DKSN
DKSN	Hills District	3138643	261	274	4.98% +	13	DKSN
DKSN	Hills District	3138644	369	407	10.30% +	38	DKSN

DKSN	Hills District	3138645	336	379	12.80% +	43	DKSN
DKSN	Hills District	3138646	272	316	16.18% +	44	DKSN
DKSN	Hills District	3138647	430	444	3.26% +	14	DKSN
DKSN	Hills District	3138648	357	408	14.29% +	51	DKSN
DKSN	Hills District	3138649	303	337	11.22% +	34	DKSN
DKSN	Hills District	3138650	257	278	8.17% +	21	DKSN
DKSN	Hills District	3138651	150	168	12.00% +	18	DKSN
DKSN	Hills District	3138652	219	224	2.28% +	5	DKSN
DKSN	Hills District	3138653	237	251	5.91% +	14	DKSN
DKSN	Hills District	3138654	313	348	11.18% +	35	DKSN
DKSN	Hills District	3138655	289	319	10.38% +	30	DKSN
DKSN	Hills District	3138656	255	270	5.88% +	15	DKSN
DKSN	Hills District	3138657	247	279	12.96% +	32	DKSN
DKSN	Hills District	3138658	230	243	5.65% +	13	DKSN
DKSN	Hills District	3138659	233	235	0.86% +	2	DKSN
DKSN	Hills District	3138660	184	195	5.98% +	11	DKSN
DKSN	Hills District	3138661	7	8	14.29% +	1	DKSN
	Hills District		16,751	18,166			
DKSN	Samford Valley	3138701	350	384	9.71% +	34	DKSN
DKSN	Samford Valley	3138702	294	309	5.10% +	15	DKSN
DKSN	Samford Valley	3138703	243	262	7.82% +	19	DKSN
DKSN	Samford Valley	3138704	322	349	8.39% +	27	DKSN
DKSN	Samford Valley	3138705	231	234	1.30% +	3	DKSN
DKSN	Samford Valley	3138706	371	409	10.24% +	38	DKSN
DKSN	Samford Valley	3138707	187	186	-0.53% -	1	DKSN
DKSN	Samford Valley	3138708	339	354	4.42% +	15	DKSN
DKSN	Samford Valley	3138709	187	187	0.00%	-	DKSN
DKSN	Samford Valley	3138710	281	291	3.56% +	10	DKSN
DKSN	Samford Valley	3138711	237	236	-0.42% -	1	DKSN
DKSN	Samford Valley	3138712	424	447	5.42% +	23	DKSN
DKSN	Samford Valley	3138713	492	542	10.16% +	50	DKSN
DKSN	Samford Valley	3138714	327	334	2.14% +	7	DKSN
DKSN	Samford Valley	3138715	450	514	14.22% +	64	DKSN
DKSN	Samford Valley	3138716	234	255	8.97% +	21	DKSN
DKSN	Samford Valley	3138717	235	234	-0.43% -	1	DKSN
DKSN	Samford Valley	3138718	526	533	1.33% +	7	DKSN
DKSN	Samford Valley	3138719	417	468	12.23% +	51	DKSN
DKSN	Samford Valley	3138720	325	331	1.85% +	6	DKSN
DKSN	Samford Valley	3138721	327	361	10.40% +	34	DKSN
DKSN	Samford Valley	3138722	260	289	11.15% +	29	DKSN
DKSN	Samford Valley	3138723	355	391	10.14% +	36	DKSN
DKSN	Samford Valley	3138724	322	334	3.73% +	12	DKSN
DKSN	Samford Valley	3138725	290	301	3.79% +	11	DKSN
DKSN	Samford Valley	3138726	260	272	4.62% +	12	DKSN
DKSN	Samford Valley	3138727	239	262	9.62% +	23	DKSN
DKSN	Samford Valley	3138728	102	101	-0.98% -	1	DKSN
	Samford Valley		8,627	9,170			
DKSN	Strathpine - Brendale	3139401	178	192	7.87% +	14	DKSN
DKSN	Strathpine - Brendale	3139402	219	226	3.20% +	7	DKSN
DKSN	Strathpine - Brendale	3139403	306	348	13.73% +	42	DKSN
DKSN	Strathpine - Brendale	3139404	435	485	11.49% +	50	DKSN
DKSN	Strathpine - Brendale	3139405	23	25	8.70% +	2	DKSN
DKSN	Strathpine - Brendale	3139406	174	187	7.47% +	13	DKSN
DKSN	Strathpine - Brendale	3139407	200	218	9.00% +	18	DKSN
DKSN	Strathpine - Brendale	3139408	317	375	18.30% +	58	DKSN
DKSN	Strathpine - Brendale	3139409	482	519	7.68% +	37	DKSN
DKSN	Strathpine - Brendale	3139410	240	243	1.25% +	3	DKSN
DKSN	Strathpine - Brendale	3139411	237	243	2.53% +	6	DKSN

DKSN	Strathpine - Brendale	3139412	322	359	11.49% +	37	DKSN
DKSN	Strathpine - Brendale	3139413	388	414	6.70% +	26	DKSN
DKSN	Strathpine - Brendale	3139414	281	295	4.98% +	14	DKSN
DKSN	Strathpine - Brendale	3139415	197	212	7.61% +	15	DKSN
DKSN	Strathpine - Brendale	3139416	262	279	6.49% +	17	DKSN
DKSN	Strathpine - Brendale	3139417	148	150	1.35% +	2	DKSN
DKSN	Strathpine - Brendale	3139418	190	215	13.16% +	25	DKSN
DKSN	Strathpine - Brendale	3139419	240	261	8.75% +	21	DKSN
DKSN	Strathpine - Brendale	3139420	14	14	0.00%	-	DKSN
DKSN	Strathpine - Brendale	3139421	425	426	0.24% +	1	DKSN
DKSN	Strathpine - Brendale	3139422	305	336	10.16% +	31	DKSN
DKSN	Strathpine - Brendale	3139423	343	367	7.00% +	24	DKSN
DKSN	Strathpine - Brendale	3139424	300	311	3.67% +	11	DKSN
DKSN	Strathpine - Brendale	3139425	427	445	4.22% +	18	DKSN
DKSN	Strathpine - Brendale	3139426	205	218	6.34% +	13	DKSN
DKSN	Strathpine - Brendale	3139427	363	389	7.16% +	26	DKSN
DKSN	Strathpine - Brendale	3139428	340	372	9.41% +	32	DKSN
DKSN	Strathpine - Brendale	3139429	260	285	9.62% +	25	DKSN
DKSN	Strathpine - Brendale	3139430	409	432	5.62% +	23	DKSN
	Strathpine - Brendale		8,230	8,841			
DKSN			71,920	77,607			
LLLY	Aspley	3102701	373	378	1.34% +	5	DKSN
LLLY	Aspley	3102702	358	370	3.35% +	12	DKSN
LLLY	Aspley	3102703	439	451	2.73% +	12	DKSN
LLLY	Aspley	3102704	166	169	1.81% +	3	DKSN
LLLY	Aspley	3102705	366	386	5.46% +	20	DKSN
LLLY	Aspley	3102706	317	356	12.30% +	39	DKSN
LLLY	Aspley	3102715	236	252	6.78% +	16	DKSN
LLLY	Aspley	3102716	228	232	1.75% +	4	DKSN
LLLY	Aspley	3102731	339	339	0.00%	-	DKSN
LLLY	Aspley	3102732	171	173	1.17% +	2	DKSN
	Aspley		2,993	3,106			
LLLY	Bridgeman Downs	3102301	366	382	4.37% +	16	DKSN
LLLY	Bridgeman Downs	3102302	260	266	2.31% +	6	DKSN
LLLY	Bridgeman Downs	3102303	231	243	5.19% +	12	DKSN
LLLY	Bridgeman Downs	3102304	408	414	1.47% +	6	DKSN
LLLY	Bridgeman Downs	3102305	260	260	0.00%	-	DKSN
LLLY	Bridgeman Downs	3102306	196	199	1.53% +	3	DKSN
LLLY	Bridgeman Downs	3102307	318	321	0.94% +	3	DKSN
LLLY	Bridgeman Downs	3102308	349	372	6.59% +	23	DKSN
LLLY	Bridgeman Downs	3102310	245	261	6.53% +	16	DKSN
LLLY	Bridgeman Downs	3102311	314	344	9.55% +	30	DKSN
LLLY	Bridgeman Downs	3102312	341	363	6.45% +	22	DKSN
LLLY	Bridgeman Downs	3102313	397	425	7.05% +	28	DKSN
LLLY	Bridgeman Downs	3102314	196	200	2.04% +	4	DKSN
	Bridgeman Downs		3,881	4,050			
LLLY	Chermside West	3102901	178	197	10.67% +	19	DKSN
LLLY	Chermside West	3102902	342	360	5.26% +	18	DKSN
LLLY	Chermside West	3102903	229	231	0.87% +	2	DKSN
LLLY	Chermside West	3102904	305	341	11.80% +	36	DKSN
LLLY	Chermside West	3102915	305	347	13.77% +	42	DKSN
LLLY	Chermside West	3102916	-	-		-	DKSN
LLLY	Chermside West	3102917	444	445	0.23% +	1	DKSN
	Chermside West		1,803	1,921			
LLLY	Everton Park	3102501	313	333	6.39% +	20	DKSN
LLLY	Everton Park	3102502	422	455	7.82% +	33	DKSN
LLLY	Everton Park	3102503	540	582	7.78% +	42	DKSN
LLLY	Everton Park	3102504	203	221	8.87% +	18	DKSN

LLLY	Everton Park	3102505	391	427	9.21% +	36	DKSN
LLLY	Everton Park	3102506	224	244	8.93% +	20	DKSN
LLLY	Everton Park	3102507	460	495	7.61% +	35	DKSN
LLLY	Everton Park	3102508	408	440	7.84% +	32	DKSN
LLLY	Everton Park	3102509	418	444	6.22% +	26	DKSN
LLLY	Everton Park	3102510	429	471	9.79% +	42	DKSN
LLLY	Everton Park	3102511	309	338	9.39% +	29	DKSN
LLLY	Everton Park	3102512	404	440	8.91% +	36	DKSN
LLLY	Everton Park	3102513	261	289	10.73% +	28	DKSN
LLLY	Everton Park	3102514	296	314	6.08% +	18	DKSN
LLLY	Everton Park	3102515	284	318	11.97% +	34	DKSN
LLLY	Everton Park	3102516	211	234	10.90% +	23	DKSN
LLLY	Everton Park	3102517	218	239	9.63% +	21	DKSN
LLLY	Everton Park	3102518	267	281	5.24% +	14	DKSN
LLLY	Everton Park	3102519	391	415	6.14% +	24	DKSN
	Everton Park		6,449	6,980			
LLLY	McDowall	3102601	145	156	7.59% +	11	DKSN
LLLY	McDowall	3102602	340	367	7.94% +	27	DKSN
LLLY	McDowall	3102603	190	200	5.26% +	10	DKSN
LLLY	McDowall	3102604	255	260	1.96% +	5	DKSN
LLLY	McDowall	3102605	295	296	0.34% +	1	DKSN
LLLY	McDowall	3102606	272	290	6.62% +	18	DKSN
LLLY	McDowall	3102607	483	512	6.00% +	29	DKSN
LLLY	McDowall	3102608	311	315	1.29% +	4	DKSN
LLLY	McDowall	3102609	239	274	14.64% +	35	DKSN
LLLY	McDowall	3102610	281	289	2.85% +	8	DKSN
LLLY	McDowall	3102611	279	295	5.73% +	16	DKSN
LLLY	McDowall	3102612	325	351	8.00% +	26	DKSN
LLLY	McDowall	3102613	327	364	11.31% +	37	DKSN
LLLY	McDowall	3102614	466	516	10.73% +	50	DKSN
LLLY	McDowall	3102615	285	294	3.16% +	9	DKSN
LLLY	McDowall	3102616	350	403	15.14% +	53	DKSN
LLLY	McDowall	3102617	210	230	9.52% +	20	DKSN
LLLY	McDowall	3102618	262	279	6.49% +	17	DKSN
	McDowall		5,315	5,691			
LLLY	Stafford	3103208	195	214	9.74% +	19	DKSN
LLLY	Stafford	3103214	353	375	6.23% +	22	DKSN
LLLY	Stafford	3103215	257	290	12.84% +	33	DKSN
LLLY	Stafford	3103216	213	241	13.15% +	28	DKSN
LLLY	Stafford	3103217	191	216	13.09% +	25	DKSN
	Stafford		1,209	1,336			
LLLY	Stafford Heights	3103301	342	360	5.26% +	18	DKSN
LLLY	Stafford Heights	3103302	318	323	1.57% +	5	DKSN
LLLY	Stafford Heights	3103303	295	308	4.41% +	13	DKSN
LLLY	Stafford Heights	3103304	400	418	4.50% +	18	DKSN
LLLY	Stafford Heights	3103307	275	281	2.18% +	6	DKSN
LLLY	Stafford Heights	3103308	270	292	8.15% +	22	DKSN
LLLY	Stafford Heights	3103309	328	355	8.23% +	27	DKSN
LLLY	Stafford Heights	3103315	367	380	3.54% +	13	DKSN
LLLY	Stafford Heights	3103316	251	259	3.19% +	8	DKSN
	Stafford Heights		2,846	2,976			
LLLY			24,496	26,060			
PTRE	Aspley	3102707	348	362	4.02% +	14	DKSN
PTRE	Aspley	3102719	449	491	9.35% +	42	DKSN
	Aspley		797	853			
PTRE	Bald Hills	3102201	2	2	0.00%	-	DKSN
PTRE	Bald Hills	3102202	-	-		-	DKSN
PTRE	Bald Hills	3102204	443	490	10.61% +	47	DKSN

PTRE	Bald Hills	3102205	286	308	7.69% +	22	DKSN
PTRE	Bald Hills	3102206	226	235	3.98% +	9	DKSN
PTRE	Bald Hills	3102207	239	250	4.60% +	11	DKSN
PTRE	Bald Hills	3102209	206	236	14.56% +	30	DKSN
PTRE	Bald Hills	3102210	244	257	5.33% +	13	DKSN
PTRE	Bald Hills	3102212	227	259	14.10% +	32	DKSN
PTRE	Bald Hills	3102213	219	217	-0.91% -	2	DKSN
PTRE	Bald Hills	3102214	215	222	3.26% +	7	DKSN
PTRE	Bald Hills	3102215	383	396	3.39% +	13	DKSN
	Bald Hills		2,690	2,872			
PTRE	Bridgeman Downs	3102309	356	379	6.46% +	23	DKSN
PTRE	Bridgeman Downs	3102315	400	462	15.50% +	62	DKSN
PTRE	Bridgeman Downs	3102316	463	507	9.50% +	44	DKSN
PTRE	Bridgeman Downs	3102317	239	243	1.67% +	4	DKSN
PTRE	Bridgeman Downs	3102318	308	320	3.90% +	12	DKSN
PTRE	Bridgeman Downs	3102319	359	414	15.32% +	55	DKSN
	Bridgeman Downs		2,125	2,325			
PTRE	Carseldine	3102403	324	337	4.01% +	13	DKSN
PTRE	Carseldine	3102407	245	242	-1.22% -	3	DKSN
PTRE	Carseldine	3102408	503	519	3.18% +	16	DKSN
PTRE	Carseldine	3102410	238	247	3.78% +	9	DKSN
PTRE	Carseldine	3102411	402	406	1.00% +	4	DKSN
PTRE	Carseldine	3102412	335	349	4.18% +	14	DKSN
PTRE	Carseldine	3102413	249	253	1.61% +	4	DKSN
PTRE	Carseldine	3102417	286	294	2.80% +	8	DKSN
	Carseldine		2,582	2,647			
PTRE			8,194	8,697			
			104,610	112,364			DKSN

DWSN	Airlie - Whitsundays	3135901	259	271	4.63% +	12	DWSN
DWSN	Airlie - Whitsundays	3135902	25	26	4.00% +	1	DWSN
DWSN	Airlie - Whitsundays	3135903	243	256	5.35% +	13	DWSN
DWSN	Airlie - Whitsundays	3135904	224	231	3.13% +	7	DWSN
DWSN	Airlie - Whitsundays	3135905	554	582	5.05% +	28	DWSN
DWSN	Airlie - Whitsundays	3135906	57	60	5.26% +	3	DWSN
DWSN	Airlie - Whitsundays	3135907	524	534	1.91% +	10	DWSN
DWSN	Airlie - Whitsundays	3135908	209	228	9.09% +	19	DWSN
DWSN	Airlie - Whitsundays	3135909	276	279	1.09% +	3	DWSN
DWSN	Airlie - Whitsundays	3135910	409	418	2.20% +	9	DWSN
DWSN	Airlie - Whitsundays	3135911	329	353	7.29% +	24	DWSN
DWSN	Airlie - Whitsundays	3135912	260	260	0.00%	-	DWSN
DWSN	Airlie - Whitsundays	3135913	214	225	5.14% +	11	DWSN
DWSN	Airlie - Whitsundays	3135914	287	330	14.98% +	43	DWSN
DWSN	Airlie - Whitsundays	3135915	89	93	4.49% +	4	DWSN
DWSN	Airlie - Whitsundays	3135916	73	78	6.85% +	5	DWSN
DWSN	Airlie - Whitsundays	3135917	-	-		-	DWSN
DWSN	Airlie - Whitsundays	3135918	97	103	6.19% +	6	DWSN
DWSN	Airlie - Whitsundays	3135919	166	206	24.10% +	40	DWSN
DWSN	Airlie - Whitsundays	3135920	260	334	28.46% +	74	DWSN
DWSN	Airlie - Whitsundays	3135921	321	332	3.43% +	11	DWSN
DWSN	Airlie - Whitsundays	3135922	319	343	7.52% +	24	DWSN
DWSN	Airlie - Whitsundays	3135923	133	140	5.26% +	7	DWSN
DWSN	Airlie - Whitsundays	3135924	177	220	24.29% +	43	DWSN
DWSN	Airlie - Whitsundays	3135925	279	313	12.19% +	34	DWSN
DWSN	Airlie - Whitsundays	3135926	222	231	4.05% +	9	DWSN
DWSN	Airlie - Whitsundays	3135927	299	319	6.69% +	20	DWSN
DWSN	Airlie - Whitsundays	3135928	836	889	6.34% +	53	DWSN
DWSN	Airlie - Whitsundays	3135929	373	450	20.64% +	77	DWSN
	Airlie - Whitsundays		7,514	8,104			
DWSN	Andergrove - Beaconsfield	3134201	301	340	12.96% +	39	DWSN
DWSN	Andergrove - Beaconsfield	3134202	403	440	9.18% +	37	DWSN
DWSN	Andergrove - Beaconsfield	3134203	226	246	8.85% +	20	DWSN
DWSN	Andergrove - Beaconsfield	3134204	300	304	1.33% +	4	DWSN
DWSN	Andergrove - Beaconsfield	3134205	266	269	1.13% +	3	DWSN
DWSN	Andergrove - Beaconsfield	3134206	64	70	9.38% +	6	DWSN
DWSN	Andergrove - Beaconsfield	3134207	187	206	10.16% +	19	DWSN
DWSN	Andergrove - Beaconsfield	3134208	381	383	0.52% +	2	DWSN
DWSN	Andergrove - Beaconsfield	3134209	357	387	8.40% +	30	DWSN
DWSN	Andergrove - Beaconsfield	3134210	255	277	8.63% +	22	DWSN
DWSN	Andergrove - Beaconsfield	3134211	155	164	5.81% +	9	DWSN
DWSN	Andergrove - Beaconsfield	3134212	171	189	10.53% +	18	DWSN
DWSN	Andergrove - Beaconsfield	3134213	123	139	13.01% +	16	DWSN
DWSN	Andergrove - Beaconsfield	3134214	279	302	8.24% +	23	DWSN
DWSN	Andergrove - Beaconsfield	3134215	318	362	13.84% +	44	DWSN
DWSN	Andergrove - Beaconsfield	3134216	248	275	10.89% +	27	DWSN
DWSN	Andergrove - Beaconsfield	3134217	213	218	2.35% +	5	DWSN
DWSN	Andergrove - Beaconsfield	3134218	123	138	12.20% +	15	DWSN
DWSN	Andergrove - Beaconsfield	3134219	276	301	9.06% +	25	DWSN
DWSN	Andergrove - Beaconsfield	3134220	479	560	16.91% +	81	DWSN
DWSN	Andergrove - Beaconsfield	3134221	359	390	8.64% +	31	DWSN
DWSN	Andergrove - Beaconsfield	3134222	233	249	6.87% +	16	DWSN
DWSN	Andergrove - Beaconsfield	3134223	507	524	3.35% +	17	DWSN
DWSN	Andergrove - Beaconsfield	3134224	162	175	8.02% +	13	DWSN
DWSN	Andergrove - Beaconsfield	3134225	173	184	6.36% +	11	DWSN
DWSN	Andergrove - Beaconsfield	3134226	302	316	4.64% +	14	DWSN
DWSN	Andergrove - Beaconsfield	3134227	487	568	16.63% +	81	DWSN
DWSN	Andergrove - Beaconsfield	3134228	336	360	7.14% +	24	DWSN

DWSN	Andergrove - Beaconsfield	3134229	385	412	7.01% +	27	DWSN
DWSN	Andergrove - Beaconsfield	3134230	227	237	4.41% +	10	DWSN
DWSN	Andergrove - Beaconsfield	3134231	680	722	6.18% +	42	DWSN
DWSN	Andergrove - Beaconsfield	3134232	192	211	9.90% +	19	DWSN
DWSN	Andergrove - Beaconsfield	3134233	536	594	10.82% +	58	DWSN
DWSN	Andergrove - Beaconsfield	3134234	156	170	8.97% +	14	DWSN
	Andergrove - Beaconsfield		9,860	10,682			
DWSN	Ayr	3146001	268	302	12.69% +	34	DWSN
DWSN	Ayr	3146002	254	269	5.91% +	15	DWSN
DWSN	Ayr	3146003	370	421	13.78% +	51	DWSN
DWSN	Ayr	3146004	387	407	5.17% +	20	DWSN
DWSN	Ayr	3146005	397	424	6.80% +	27	DWSN
DWSN	Ayr	3146006	402	422	4.98% +	20	DWSN
DWSN	Ayr	3146007	189	213	12.70% +	24	DWSN
DWSN	Ayr	3146008	164	171	4.27% +	7	DWSN
DWSN	Ayr	3146009	359	360	0.28% +	1	DWSN
DWSN	Ayr	3146010	245	275	12.24% +	30	DWSN
DWSN	Ayr	3146011	328	334	1.83% +	6	DWSN
DWSN	Ayr	3146012	308	334	8.44% +	26	DWSN
DWSN	Ayr	3146013	197	211	7.11% +	14	DWSN
DWSN	Ayr	3146014	237	263	10.97% +	26	DWSN
DWSN	Ayr	3146015	300	298	-0.67% -	2	DWSN
DWSN	Ayr	3146016	421	421	0.00%	-	DWSN
DWSN	Ayr	3146017	425	442	4.00% +	17	DWSN
DWSN	Ayr	3146018	245	274	11.84% +	29	DWSN
DWSN	Ayr	3146019	207	214	3.38% +	7	DWSN
DWSN	Ayr	3146020	220	234	6.36% +	14	DWSN
DWSN	Ayr	3146021	256	262	2.34% +	6	DWSN
DWSN	Ayr	3146022	194	199	2.58% +	5	DWSN
DWSN	Ayr	3146023	137	141	2.92% +	4	DWSN
	Ayr		6,510	6,891			
DWSN	Bowen	3133701	193	196	1.55% +	3	DWSN
DWSN	Bowen	3133702	353	360	1.98% +	7	DWSN
DWSN	Bowen	3133703	189	192	1.59% +	3	DWSN
DWSN	Bowen	3133704	399	407	2.01% +	8	DWSN
DWSN	Bowen	3133705	343	365	6.41% +	22	DWSN
DWSN	Bowen	3133706	222	222	0.00%	-	DWSN
DWSN	Bowen	3133707	221	224	1.36% +	3	DWSN
DWSN	Bowen	3133708	274	278	1.46% +	4	DWSN
DWSN	Bowen	3133709	186	186	0.00%	-	DWSN
DWSN	Bowen	3133710	254	290	14.17% +	36	DWSN
DWSN	Bowen	3133711	395	463	17.22% +	68	DWSN
DWSN	Bowen	3133712	207	207	0.00%	-	DWSN
DWSN	Bowen	3133713	315	346	9.84% +	31	DWSN
DWSN	Bowen	3133714	267	266	-0.37% -	1	DWSN
DWSN	Bowen	3133715	385	447	16.10% +	62	DWSN
DWSN	Bowen	3133716	186	203	9.14% +	17	DWSN
DWSN	Bowen	3133717	373	394	5.63% +	21	DWSN
DWSN	Bowen	3133718	364	395	8.52% +	31	DWSN
DWSN	Bowen	3133719	303	324	6.93% +	21	DWSN
DWSN	Bowen	3133720	207	214	3.38% +	7	DWSN
DWSN	Bowen	3133721	209	214	2.39% +	5	DWSN
	Bowen		5,845	6,193			
DWSN	Burdekin	3146101	272	313	15.07% +	41	DWSN
DWSN	Burdekin	3146102	354	413	16.67% +	59	DWSN
DWSN	Burdekin	3146103	177	198	11.86% +	21	DWSN
DWSN	Burdekin	3146104	383	385	0.52% +	2	DWSN
DWSN	Burdekin	3146105	135	135	0.00%	-	DWSN

DWSN	Burdekin	3146106	285	288	1.05% +	3	DWSN
DWSN	Burdekin	3146107	279	280	0.36% +	1	DWSN
DWSN	Burdekin	3146108	212	215	1.42% +	3	DWSN
DWSN	Burdekin	3146109	260	263	1.15% +	3	DWSN
DWSN	Burdekin	3146110	203	206	1.48% +	3	DWSN
DWSN	Burdekin	3146111	177	178	0.56% +	1	DWSN
DWSN	Burdekin	3146112	241	244	1.24% +	3	DWSN
DWSN	Burdekin	3146113	293	296	1.02% +	3	DWSN
DWSN	Burdekin	3146115	154	156	1.30% +	2	DWSN
DWSN	Burdekin	3146116	153	154	0.65% +	1	DWSN
DWSN	Burdekin	3146117	176	178	1.14% +	2	DWSN
DWSN	Burdekin	3146118	207	210	1.45% +	3	DWSN
DWSN	Burdekin	3146119	223	226	1.35% +	3	DWSN
DWSN	Burdekin	3146120	208	210	0.96% +	2	DWSN
DWSN	Burdekin	3146121	189	233	23.28% +	44	DWSN
DWSN	Burdekin	3146122	169	170	0.59% +	1	DWSN
DWSN	Burdekin	3146123	236	255	8.05% +	19	DWSN
DWSN	Burdekin	3146124	199	199	0.00%	-	DWSN
DWSN	Burdekin	3146125	331	407	22.96% +	76	DWSN
	Burdekin		5,516	5,812			
DWSN	Cape Conway	3136001	-	-		-	DWSN
	Cape Conway		-	-			
DWSN	Collinsville	3134008	92	94	2.17% +	2	DWSN
DWSN	Collinsville	3134009	144	147	2.08% +	3	DWSN
DWSN	Collinsville	3134010	152	155	1.97% +	3	DWSN
DWSN	Collinsville	3134011	113	115	1.77% +	2	DWSN
DWSN	Collinsville	3134012	318	322	1.26% +	4	DWSN
DWSN	Collinsville	3134013	168	171	1.79% +	3	DWSN
DWSN	Collinsville	3134014	-	-		-	DWSN
DWSN	Collinsville	3134015	183	186	1.64% +	3	DWSN
	Collinsville		1,170	1,190			
DWSN	East Mackay	3134301	184	190	3.26% +	6	DWSN
DWSN	East Mackay	3134302	316	349	10.44% +	33	DWSN
DWSN	East Mackay	3134303	-	-		-	DWSN
DWSN	East Mackay	3134304	230	234	1.74% +	4	DWSN
DWSN	East Mackay	3134305	176	201	14.20% +	25	DWSN
DWSN	East Mackay	3134306	36	36	0.00%	-	DWSN
DWSN	East Mackay	3134307	286	298	4.20% +	12	DWSN
DWSN	East Mackay	3134308	198	212	7.07% +	14	DWSN
DWSN	East Mackay	3134309	247	265	7.29% +	18	DWSN
DWSN	East Mackay	3134310	222	251	13.06% +	29	DWSN
DWSN	East Mackay	3134311	286	290	1.40% +	4	DWSN
DWSN	East Mackay	3134312	181	184	1.66% +	3	DWSN
	East Mackay		2,362	2,510			
DWSN	Eimeo - Rural View	3134401	294	327	11.22% +	33	DWSN
DWSN	Eimeo - Rural View	3134402	273	306	12.09% +	33	DWSN
DWSN	Eimeo - Rural View	3134403	172	182	5.81% +	10	DWSN
DWSN	Eimeo - Rural View	3134404	160	180	12.50% +	20	DWSN
DWSN	Eimeo - Rural View	3134405	279	320	14.70% +	41	DWSN
DWSN	Eimeo - Rural View	3134406	434	468	7.83% +	34	DWSN
DWSN	Eimeo - Rural View	3134407	222	242	9.01% +	20	DWSN
DWSN	Eimeo - Rural View	3134408	311	341	9.65% +	30	DWSN
DWSN	Eimeo - Rural View	3134409	519	567	9.25% +	48	DWSN
DWSN	Eimeo - Rural View	3134410	397	427	7.56% +	30	DWSN
DWSN	Eimeo - Rural View	3134411	273	304	11.36% +	31	DWSN
DWSN	Eimeo - Rural View	3134412	424	466	9.91% +	42	DWSN
DWSN	Eimeo - Rural View	3134413	219	240	9.59% +	21	DWSN
DWSN	Eimeo - Rural View	3134414	519	597	15.03% +	78	DWSN

DWSN	Eimeo - Rural View	3134415	174	186	6.90% +	12	DWSN
DWSN	Eimeo - Rural View	3134416	297	322	8.42% +	25	DWSN
DWSN	Eimeo - Rural View	3134417	599	684	14.19% +	85	DWSN
DWSN	Eimeo - Rural View	3134418	255	279	9.41% +	24	DWSN
DWSN	Eimeo - Rural View	3134419	543	570	4.97% +	27	DWSN
DWSN	Eimeo - Rural View	3134420	1,117	1,139	1.97% +	22	DWSN
	Eimeo - Rural View		7,481	8,147			
DWSN	Mackay	3134601	211	226	7.11% +	15	DWSN
DWSN	Mackay	3134602	210	240	14.29% +	30	DWSN
DWSN	Mackay	3134603	181	183	1.10% +	2	DWSN
DWSN	Mackay	3134604	168	170	1.19% +	2	DWSN
DWSN	Mackay	3134605	268	282	5.22% +	14	DWSN
DWSN	Mackay	3134606	305	342	12.13% +	37	DWSN
DWSN	Mackay	3134607	275	296	7.64% +	21	DWSN
DWSN	Mackay	3134608	304	332	9.21% +	28	DWSN
DWSN	Mackay	3134609	72	78	8.33% +	6	DWSN
DWSN	Mackay	3134610	227	231	1.76% +	4	DWSN
	Mackay		2,221	2,380			
DWSN	Mackay Harbour	3134701	359	359	0.00%	-	DWSN
	Mackay Harbour		359	359			
DWSN	Mount Pleasant - Glenella	3134801	242	259	7.02% +	17	DWSN
DWSN	Mount Pleasant - Glenella	3134802	206	221	7.28% +	15	DWSN
DWSN	Mount Pleasant - Glenella	3134803	256	259	1.17% +	3	DWSN
DWSN	Mount Pleasant - Glenella	3134804	226	236	4.42% +	10	DWSN
DWSN	Mount Pleasant - Glenella	3134805	178	190	6.74% +	12	DWSN
DWSN	Mount Pleasant - Glenella	3134806	413	438	6.05% +	25	DWSN
DWSN	Mount Pleasant - Glenella	3134807	136	139	2.21% +	3	DWSN
DWSN	Mount Pleasant - Glenella	3134808	170	182	7.06% +	12	DWSN
DWSN	Mount Pleasant - Glenella	3134809	695	777	11.80% +	82	DWSN
DWSN	Mount Pleasant - Glenella	3134810	339	370	9.14% +	31	DWSN
DWSN	Mount Pleasant - Glenella	3134811	331	358	8.16% +	27	DWSN
DWSN	Mount Pleasant - Glenella	3134812	355	361	1.69% +	6	DWSN
DWSN	Mount Pleasant - Glenella	3134813	664	721	8.58% +	57	DWSN
DWSN	Mount Pleasant - Glenella	3134814	182	181	-0.55%	1	DWSN
DWSN	Mount Pleasant - Glenella	3134815	534	541	1.31% +	7	DWSN
DWSN	Mount Pleasant - Glenella	3134816	132	140	6.06% +	8	DWSN
DWSN	Mount Pleasant - Glenella	3134817	232	243	4.74% +	11	DWSN
DWSN	Mount Pleasant - Glenella	3134818	315	348	10.48% +	33	DWSN
DWSN	Mount Pleasant - Glenella	3134819	212	221	4.25% +	9	DWSN
DWSN	Mount Pleasant - Glenella	3134820	220	233	5.91% +	13	DWSN
DWSN	Mount Pleasant - Glenella	3134821	261	259	-0.77%	2	DWSN
DWSN	Mount Pleasant - Glenella	3134822	300	334	11.33% +	34	DWSN
DWSN	Mount Pleasant - Glenella	3134823	354	389	9.89% +	35	DWSN
DWSN	Mount Pleasant - Glenella	3134824	274	276	0.73% +	2	DWSN
DWSN	Mount Pleasant - Glenella	3134825	216	223	3.24% +	7	DWSN
	Mount Pleasant - Glenella		7,443	7,899			
DWSN	North Mackay	3134901	220	238	8.18% +	18	DWSN
DWSN	North Mackay	3134902	165	182	10.30% +	17	DWSN
DWSN	North Mackay	3134903	259	275	6.18% +	16	DWSN
DWSN	North Mackay	3134904	315	334	6.03% +	19	DWSN
DWSN	North Mackay	3134905	5	5	0.00%	-	DWSN
DWSN	North Mackay	3134906	315	331	5.08% +	16	DWSN
DWSN	North Mackay	3134907	220	236	7.27% +	16	DWSN
DWSN	North Mackay	3134908	316	316	0.00%	-	DWSN
DWSN	North Mackay	3134909	302	325	7.62% +	23	DWSN
DWSN	North Mackay	3134910	347	360	3.75% +	13	DWSN
DWSN	North Mackay	3134911	184	197	7.07% +	13	DWSN
DWSN	North Mackay	3134912	190	200	5.26% +	10	DWSN

DWSN	North Mackay	3134913	97	102	5.15% +	5	DWSN
DWSN	North Mackay	3134914	348	396	13.79% +	48	DWSN
DWSN	North Mackay	3134915	164	176	7.32% +	12	DWSN
DWSN	North Mackay	3134916	188	205	9.04% +	17	DWSN
DWSN	North Mackay	3134917	299	329	10.03% +	30	DWSN
DWSN	North Mackay	3134918	226	234	3.54% +	8	DWSN
DWSN	North Mackay	3134919	22	22	0.00%	-	DWSN
	North Mackay		4,182	4,463			
DWSN	Ooralea - Bakers Creek	3135001	30	32	6.67% +	2	DWSN
DWSN	Ooralea - Bakers Creek	3135002	298	324	8.72% +	26	DWSN
DWSN	Ooralea - Bakers Creek	3135003	481	520	8.11% +	39	DWSN
DWSN	Ooralea - Bakers Creek	3135004	141	149	5.67% +	8	DWSN
DWSN	Ooralea - Bakers Creek	3135010	28	29	3.57% +	1	DWSN
	Ooralea - Bakers Creek		978	1,054			
DWSN	Proserpine	3136101	370	376	1.62% +	6	DWSN
DWSN	Proserpine	3136102	409	414	1.22% +	5	DWSN
DWSN	Proserpine	3136103	281	287	2.14% +	6	DWSN
DWSN	Proserpine	3136104	252	258	2.38% +	6	DWSN
DWSN	Proserpine	3136105	383	392	2.35% +	9	DWSN
DWSN	Proserpine	3136106	311	314	0.96% +	3	DWSN
DWSN	Proserpine	3136107	242	251	3.72% +	9	DWSN
DWSN	Proserpine	3136108	180	183	1.67% +	3	DWSN
DWSN	Proserpine	3136109	271	310	14.39% +	39	DWSN
DWSN	Proserpine	3136110	339	346	2.06% +	7	DWSN
DWSN	Proserpine	3136111	54	54	0.00%	-	DWSN
DWSN	Proserpine	3136112	304	312	2.63% +	8	DWSN
DWSN	Proserpine	3136113	285	289	1.40% +	4	DWSN
DWSN	Proserpine	3136114	341	390	14.37% +	49	DWSN
DWSN	Proserpine	3136115	158	180	13.92% +	22	DWSN
DWSN	Proserpine	3136116	297	328	10.44% +	31	DWSN
DWSN	Proserpine	3136117	176	176	0.00%	-	DWSN
DWSN	Proserpine	3136118	261	294	12.64% +	33	DWSN
DWSN	Proserpine	3136119	239	279	16.74% +	40	DWSN
DWSN	Proserpine	3136120	233	267	14.59% +	34	DWSN
DWSN	Proserpine	3136121	3	3	0.00%	-	DWSN
DWSN	Proserpine	3136122	236	243	2.97% +	7	DWSN
DWSN	Proserpine	3136123	174	179	2.87% +	5	DWSN
	Proserpine		5,799	6,125			
DWSN	Seaforth - Calen	3135301	107	107	0.00%	-	DWSN
DWSN	Seaforth - Calen	3135302	177	210	18.64% +	33	DWSN
DWSN	Seaforth - Calen	3135303	136	181	33.09% +	45	DWSN
DWSN	Seaforth - Calen	3135304	-	-		-	DWSN
DWSN	Seaforth - Calen	3135305	15	15	0.00%	-	DWSN
DWSN	Seaforth - Calen	3135306	199	201	1.01% +	2	DWSN
DWSN	Seaforth - Calen	3135307	278	278	0.00%	-	DWSN
DWSN	Seaforth - Calen	3135308	127	127	0.00%	-	DWSN
DWSN	Seaforth - Calen	3135309	208	208	0.00%	-	DWSN
DWSN	Seaforth - Calen	3135310	332	335	0.90% +	3	DWSN
DWSN	Seaforth - Calen	3135311	338	400	18.34% +	62	DWSN
DWSN	Seaforth - Calen	3135312	165	166	0.61% +	1	DWSN
DWSN	Seaforth - Calen	3135313	360	440	22.22% +	80	DWSN
DWSN	Seaforth - Calen	3135314	262	263	0.38% +	1	DWSN
DWSN	Seaforth - Calen	3135315	200	199	-0.50% -	1	DWSN
DWSN	Seaforth - Calen	3135316	192	193	0.52% +	1	DWSN
DWSN	Seaforth - Calen	3135317	211	210	-0.47% -	1	DWSN
DWSN	Seaforth - Calen	3135318	309	311	0.65% +	2	DWSN
DWSN	Seaforth - Calen	3135319	149	149	0.00%	-	DWSN
DWSN	Seaforth - Calen	3135320	254	334	31.50% +	80	DWSN

DWSN	Seaforth - Calen	3135321	147	147	0.00%	-	DWSN
DWSN	Seaforth - Calen	3135322	182	181	-0.55%	-	1 DWSN
DWSN	Seaforth - Calen	3135323	298	300	0.67%	+	2 DWSN
DWSN	Seaforth - Calen	3135324	193	192	-0.52%	-	1 DWSN
DWSN	Seaforth - Calen	3135325	297	298	0.34%	+	1 DWSN
DWSN	Seaforth - Calen	3135326	270	270	0.00%	-	DWSN
DWSN	Seaforth - Calen	3135327	186	187	0.54%	+	1 DWSN
DWSN	Seaforth - Calen	3135328	170	169	-0.59%	-	1 DWSN
	Seaforth - Calen		5,762	6,071			
DWSN	Shoal Point - Bucasia	3135401	332	362	9.04%	+	30 DWSN
DWSN	Shoal Point - Bucasia	3135402	455	537	18.02%	+	82 DWSN
DWSN	Shoal Point - Bucasia	3135403	172	173	0.58%	+	1 DWSN
DWSN	Shoal Point - Bucasia	3135404	277	302	9.03%	+	25 DWSN
DWSN	Shoal Point - Bucasia	3135405	377	408	8.22%	+	31 DWSN
DWSN	Shoal Point - Bucasia	3135406	234	255	8.97%	+	21 DWSN
DWSN	Shoal Point - Bucasia	3135407	394	419	6.35%	+	25 DWSN
DWSN	Shoal Point - Bucasia	3135408	104	105	0.96%	+	1 DWSN
DWSN	Shoal Point - Bucasia	3135409	317	318	0.32%	+	1 DWSN
DWSN	Shoal Point - Bucasia	3135410	242	259	7.02%	+	17 DWSN
DWSN	Shoal Point - Bucasia	3135411	269	285	5.95%	+	16 DWSN
DWSN	Shoal Point - Bucasia	3135412	212	213	0.47%	+	1 DWSN
DWSN	Shoal Point - Bucasia	3135413	191	209	9.42%	+	18 DWSN
	Shoal Point - Bucasia		3,576	3,845			
DWSN	Slade Point	3135501	149	157	5.37%	+	8 DWSN
DWSN	Slade Point	3135502	234	241	2.99%	+	7 DWSN
DWSN	Slade Point	3135503	197	208	5.58%	+	11 DWSN
DWSN	Slade Point	3135504	210	216	2.86%	+	6 DWSN
DWSN	Slade Point	3135505	268	276	2.99%	+	8 DWSN
DWSN	Slade Point	3135506	270	287	6.30%	+	17 DWSN
DWSN	Slade Point	3135507	270	279	3.33%	+	9 DWSN
DWSN	Slade Point	3135508	131	144	9.92%	+	13 DWSN
DWSN	Slade Point	3135509	234	255	8.97%	+	21 DWSN
DWSN	Slade Point	3135510	303	351	15.84%	+	48 DWSN
DWSN	Slade Point	3135511	138	142	2.90%	+	4 DWSN
DWSN	Slade Point	3135512	4	5	25.00%	+	1 DWSN
DWSN	Slade Point	3135513	2	2	0.00%	-	DWSN
	Slade Point		2,410	2,563			
DWSN	South Mackay	3135601	284	298	4.93%	+	14 DWSN
DWSN	South Mackay	3135602	224	228	1.79%	+	4 DWSN
DWSN	South Mackay	3135603	194	208	7.22%	+	14 DWSN
DWSN	South Mackay	3135604	306	310	1.31%	+	4 DWSN
DWSN	South Mackay	3135605	250	269	7.60%	+	19 DWSN
DWSN	South Mackay	3135606	443	454	2.48%	+	11 DWSN
DWSN	South Mackay	3135607	397	446	12.34%	+	49 DWSN
DWSN	South Mackay	3135608	316	365	15.51%	+	49 DWSN
DWSN	South Mackay	3135609	293	305	4.10%	+	12 DWSN
DWSN	South Mackay	3135610	273	304	11.36%	+	31 DWSN
DWSN	South Mackay	3135611	234	249	6.41%	+	15 DWSN
DWSN	South Mackay	3135612	228	248	8.77%	+	20 DWSN
DWSN	South Mackay	3135613	211	221	4.74%	+	10 DWSN
DWSN	South Mackay	3135614	-	-		-	DWSN
DWSN	South Mackay	3135615	230	233	1.30%	+	3 DWSN
DWSN	South Mackay	3135616	230	251	9.13%	+	21 DWSN
DWSN	South Mackay	3135617	246	268	8.94%	+	22 DWSN
DWSN	South Mackay	3135618	228	234	2.63%	+	6 DWSN
DWSN	South Mackay	3135619	152	162	6.58%	+	10 DWSN
	South Mackay		4,739	5,053			
DWSN	Townsville - South	3148903	57	57	0.00%	-	DWSN

	Townsville - South		57	57			
DWSN	Walkerston - Eton	3135701	109	126	15.60% +	17	DWSN
DWSN	Walkerston - Eton	3135704	48	48	0.00%	-	DWSN
DWSN	Walkerston - Eton	3135715	156	160	2.56% +	4	DWSN
	Walkerston - Eton		313	334			
DWSN	West Mackay	3135801	251	273	8.76% +	22	DWSN
DWSN	West Mackay	3135802	283	289	2.12% +	6	DWSN
DWSN	West Mackay	3135803	174	175	0.57% +	1	DWSN
DWSN	West Mackay	3135804	233	232	-0.43% -	1	DWSN
DWSN	West Mackay	3135805	362	392	8.29% +	30	DWSN
DWSN	West Mackay	3135806	251	269	7.17% +	18	DWSN
DWSN	West Mackay	3135807	14	14	0.00%	-	DWSN
DWSN	West Mackay	3135808	257	259	0.78% +	2	DWSN
DWSN	West Mackay	3135809	192	195	1.56% +	3	DWSN
DWSN	West Mackay	3135810	343	343	0.00%	-	DWSN
DWSN	West Mackay	3135811	234	234	0.00%	-	DWSN
DWSN	West Mackay	3135812	396	432	9.09% +	36	DWSN
DWSN	West Mackay	3135813	185	185	0.00%	-	DWSN
DWSN	West Mackay	3135814	200	201	0.50% +	1	DWSN
DWSN	West Mackay	3135815	156	161	3.21% +	5	DWSN
DWSN	West Mackay	3135816	317	317	0.00%	-	DWSN
DWSN	West Mackay	3135817	279	280	0.36% +	1	DWSN
	West Mackay		4,127	4,251			
DWSN			88,224	93,983			
CPCN	Eungella Hinterland	3134501	11	11	0.00%	-	DWSN
	Eungella Hinterland		11	11			
CPCN	Ooralea - Bakers Creek	3135005	572	631	10.31% +	59	DWSN
CPCN	Ooralea - Bakers Creek	3135006	245	275	12.24% +	30	DWSN
CPCN	Ooralea - Bakers Creek	3135007	369	410	11.11% +	41	DWSN
CPCN	Ooralea - Bakers Creek	3135008	192	210	9.38% +	18	DWSN
CPCN	Ooralea - Bakers Creek	3135009	829	922	11.22% +	93	DWSN
CPCN	Ooralea - Bakers Creek	3135010	246	258	4.88% +	12	DWSN
	Ooralea - Bakers Creek		2,453	2,706			
CPCN	Pioneer Valley	3135101	267	289	8.24% +	22	DWSN
CPCN	Pioneer Valley	3135102	205	223	8.78% +	18	DWSN
CPCN	Pioneer Valley	3135103	126	138	9.52% +	12	DWSN
CPCN	Pioneer Valley	3135104	238	260	9.24% +	22	DWSN
CPCN	Pioneer Valley	3135105	196	214	9.18% +	18	DWSN
CPCN	Pioneer Valley	3135106	295	317	7.46% +	22	DWSN
CPCN	Pioneer Valley	3135107	569	612	7.56% +	43	DWSN
CPCN	Pioneer Valley	3135108	322	349	8.39% +	27	DWSN
CPCN	Pioneer Valley	3135109	736	777	5.57% +	41	DWSN
CPCN	Pioneer Valley	3135110	404	459	13.61% +	55	DWSN
CPCN	Pioneer Valley	3135111	793	861	8.58% +	68	DWSN
CPCN	Pioneer Valley	3135112	247	269	8.91% +	22	DWSN
CPCN	Pioneer Valley	3135113	144	156	8.33% +	12	DWSN
CPCN	Pioneer Valley	3135114	355	392	10.42% +	37	DWSN
CPCN	Pioneer Valley	3135115	138	150	8.70% +	12	DWSN
	Pioneer Valley		5,035	5,466			
CPCN	Walkerston - Eton	3135702	212	211	-0.47% -	1	DWSN
CPCN	Walkerston - Eton	3135703	181	183	1.10% +	2	DWSN
CPCN	Walkerston - Eton	3135704	268	270	0.75% +	2	DWSN
CPCN	Walkerston - Eton	3135705	266	276	3.76% +	10	DWSN
CPCN	Walkerston - Eton	3135706	251	262	4.38% +	11	DWSN
CPCN	Walkerston - Eton	3135707	284	290	2.11% +	6	DWSN
CPCN	Walkerston - Eton	3135708	182	190	4.40% +	8	DWSN
CPCN	Walkerston - Eton	3135709	349	356	2.01% +	7	DWSN
CPCN	Walkerston - Eton	3135710	184	189	2.72% +	5	DWSN

CPCN	Walkerston - Eton	3135711	284	296	4.23% +	12	DWSN
CPCN	Walkerston - Eton	3135712	286	289	1.05% +	3	DWSN
CPCN	Walkerston - Eton	3135713	140	145	3.57% +	5	DWSN
CPCN	Walkerston - Eton	3135714	191	194	1.57% +	3	DWSN
CPCN	Walkerston - Eton	3135716	242	281	16.12% +	39	DWSN
CPCN	Walkerston - Eton	3135717	230	234	1.74% +	4	DWSN
CPCN	Walkerston - Eton	3135718	200	227	13.50% +	27	DWSN
CPCN	Walkerston - Eton	3135719	206	233	13.11% +	27	DWSN
CPCN	Walkerston - Eton	3135720	513	677	31.97% +	164	DWSN
CPCN	Walkerston - Eton	3135721	201	204	1.49% +	3	DWSN
CPCN	Walkerston - Eton	3135722	305	321	5.25% +	16	DWSN
CPCN	Walkerston - Eton	3135723	526	634	20.53% +	108	DWSN
	Walkerston - Eton		5,501	5,962			
CPCN			13,000	14,145			
KNDY	Burdekin	3146114	96	96	0.00%	-	DWSN
KNDY	Burdekin	3146115	32	32	0.00%	-	DWSN
	Burdekin		128	128			
KNDY			128	128			
			101,352	108,256			DWSN

FDDN	Arundel	3123501	801	823	2.75% +	22	FDDN
FDDN	Arundel	3123502	159	172	8.18% +	13	FDDN
FDDN	Arundel	3123503	2	2	0.00%	-	FDDN
FDDN	Arundel	3123504	174	173	-0.57% -	1	FDDN
FDDN	Arundel	3123505	235	249	5.96% +	14	FDDN
FDDN	Arundel	3123506	211	221	4.74% +	10	FDDN
FDDN	Arundel	3123507	171	178	4.09% +	7	FDDN
FDDN	Arundel	3123508	318	336	5.66% +	18	FDDN
FDDN	Arundel	3123509	269	281	4.46% +	12	FDDN
FDDN	Arundel	3123510	7	7	0.00%	-	FDDN
FDDN	Arundel	3123511	-	-		-	FDDN
FDDN	Arundel	3123512	288	314	9.03% +	26	FDDN
FDDN	Arundel	3123513	241	255	5.81% +	14	FDDN
FDDN	Arundel	3123514	231	238	3.03% +	7	FDDN
FDDN	Arundel	3123515	457	499	9.19% +	42	FDDN
FDDN	Arundel	3123516	210	237	12.86% +	27	FDDN
FDDN	Arundel	3123517	304	315	3.62% +	11	FDDN
FDDN	Arundel	3123518	264	279	5.68% +	15	FDDN
FDDN	Arundel	3123519	215	230	6.98% +	15	FDDN
FDDN	Arundel	3123520	335	371	10.75% +	36	FDDN
FDDN	Arundel	3123521	253	283	11.86% +	30	FDDN
FDDN	Arundel	3123522	253	263	3.95% +	10	FDDN
FDDN	Arundel	3123523	431	445	3.25% +	14	FDDN
FDDN	Arundel	3123524	233	254	9.01% +	21	FDDN
FDDN	Arundel	3123525	179	181	1.12% +	2	FDDN
FDDN	Arundel	3123526	450	469	4.22% +	19	FDDN
	Arundel		6,691	7,075			
FDDN	Biggera Waters	3123601	3	3	0.00%	-	FDDN
FDDN	Biggera Waters	3123602	1,100	1,138	3.45% +	38	FDDN
FDDN	Biggera Waters	3123603	15	15	0.00%	-	FDDN
FDDN	Biggera Waters	3123604	377	389	3.18% +	12	FDDN
FDDN	Biggera Waters	3123605	192	198	3.13% +	6	FDDN
FDDN	Biggera Waters	3123606	208	215	3.37% +	7	FDDN
FDDN	Biggera Waters	3123607	317	335	5.68% +	18	FDDN
FDDN	Biggera Waters	3123608	255	254	-0.39% -	1	FDDN
FDDN	Biggera Waters	3123609	250	259	3.60% +	9	FDDN
FDDN	Biggera Waters	3123610	257	264	2.72% +	7	FDDN
FDDN	Biggera Waters	3123611	405	434	7.16% +	29	FDDN
FDDN	Biggera Waters	3123612	412	428	3.88% +	16	FDDN
FDDN	Biggera Waters	3123613	395	400	1.27% +	5	FDDN
FDDN	Biggera Waters	3123614	433	452	4.39% +	19	FDDN
FDDN	Biggera Waters	3123615	265	273	3.02% +	8	FDDN
FDDN	Biggera Waters	3123616	373	404	8.31% +	31	FDDN
	Biggera Waters		5,257	5,461			
FDDN	Coombabah	3123701	283	298	5.30% +	15	FDDN
FDDN	Coombabah	3123702	819	830	1.34% +	11	FDDN
FDDN	Coombabah	3123703	156	158	1.28% +	2	FDDN
FDDN	Coombabah	3123704	-	-		-	FDDN
FDDN	Coombabah	3123705	3	3	0.00%	-	FDDN
FDDN	Coombabah	3123706	190	204	7.37% +	14	FDDN
FDDN	Coombabah	3123707	354	390	10.17% +	36	FDDN
FDDN	Coombabah	3123708	397	407	2.52% +	10	FDDN
FDDN	Coombabah	3123709	236	245	3.81% +	9	FDDN
FDDN	Coombabah	3123710	184	197	7.07% +	13	FDDN
FDDN	Coombabah	3123711	295	311	5.42% +	16	FDDN
FDDN	Coombabah	3123712	336	341	1.49% +	5	FDDN
FDDN	Coombabah	3123713	390	412	5.64% +	22	FDDN
FDDN	Coombabah	3123714	328	337	2.74% +	9	FDDN

FDDN	Coombabah	3123715	277	295	6.50% +	18	FDDN
FDDN	Coombabah	3123716	239	252	5.44% +	13	FDDN
FDDN	Coombabah	3123717	328	325	-0.91% -	3	FDDN
FDDN	Coombabah	3123718	302	320	5.96% +	18	FDDN
FDDN	Coombabah	3123719	315	342	8.57% +	27	FDDN
FDDN	Coombabah	3123720	280	279	-0.36% -	1	FDDN
FDDN	Coombabah	3123721	276	284	2.90% +	8	FDDN
FDDN	Coombabah	3123722	296	305	3.04% +	9	FDDN
FDDN	Coombabah	3123723	235	240	2.13% +	5	FDDN
FDDN	Coombabah	3123724	280	290	3.57% +	10	FDDN
FDDN	Coombabah	3123725	290	310	6.90% +	20	FDDN
	Coombabah		7,089	7,375			
FDDN	Coomera	3125101	2,321	2,617	12.75% +	296	FDDN
FDDN	Coomera	3125102	703	784	11.52% +	81	FDDN
FDDN	Coomera	3125103	827	948	14.63% +	121	FDDN
FDDN	Coomera	3125104	298	327	9.73% +	29	FDDN
FDDN	Coomera	3125105	492	550	11.79% +	58	FDDN
FDDN	Coomera	3125106	191	213	11.52% +	22	FDDN
FDDN	Coomera	3125107	311	353	13.50% +	42	FDDN
FDDN	Coomera	3125108	331	368	11.18% +	37	FDDN
FDDN	Coomera	3125109	417	444	6.47% +	27	FDDN
FDDN	Coomera	3125110	268	295	10.07% +	27	FDDN
FDDN	Coomera	3125111	240	280	16.67% +	40	FDDN
FDDN	Coomera	3125112	153	173	13.07% +	20	FDDN
	Coomera		6,552	7,352			
FDDN	Helensvale	3125201	291	318	9.28% +	27	FDDN
FDDN	Helensvale	3125202	316	327	3.48% +	11	FDDN
FDDN	Helensvale	3125203	276	282	2.17% +	6	FDDN
FDDN	Helensvale	3125204	265	277	4.53% +	12	FDDN
FDDN	Helensvale	3125205	180	183	1.67% +	3	FDDN
FDDN	Helensvale	3125206	205	220	7.32% +	15	FDDN
FDDN	Helensvale	3125207	422	451	6.87% +	29	FDDN
FDDN	Helensvale	3125208	574	626	9.06% +	52	FDDN
FDDN	Helensvale	3125209	493	523	6.09% +	30	FDDN
FDDN	Helensvale	3125210	341	340	-0.29% -	1	FDDN
FDDN	Helensvale	3125211	318	334	5.03% +	16	FDDN
FDDN	Helensvale	3125212	13	14	7.69% +	1	FDDN
FDDN	Helensvale	3125213	354	376	6.21% +	22	FDDN
FDDN	Helensvale	3125214	362	387	6.91% +	25	FDDN
FDDN	Helensvale	3125215	228	242	6.14% +	14	FDDN
FDDN	Helensvale	3125216	336	346	2.98% +	10	FDDN
FDDN	Helensvale	3125217	136	139	2.21% +	3	FDDN
FDDN	Helensvale	3125218	257	261	1.56% +	4	FDDN
FDDN	Helensvale	3125219	184	195	5.98% +	11	FDDN
FDDN	Helensvale	3125220	322	334	3.73% +	12	FDDN
FDDN	Helensvale	3125221	5	5	0.00%	-	FDDN
FDDN	Helensvale	3125222	224	241	7.59% +	17	FDDN
FDDN	Helensvale	3125223	144	149	3.47% +	5	FDDN
FDDN	Helensvale	3125224	297	309	4.04% +	12	FDDN
FDDN	Helensvale	3125225	266	280	5.26% +	14	FDDN
FDDN	Helensvale	3125226	229	229	0.00%	-	FDDN
FDDN	Helensvale	3125227	252	270	7.14% +	18	FDDN
FDDN	Helensvale	3125228	340	358	5.29% +	18	FDDN
FDDN	Helensvale	3125229	191	204	6.81% +	13	FDDN
FDDN	Helensvale	3125230	369	391	5.96% +	22	FDDN
FDDN	Helensvale	3125231	156	160	2.56% +	4	FDDN
FDDN	Helensvale	3125232	381	397	4.20% +	16	FDDN
FDDN	Helensvale	3125233	231	237	2.60% +	6	FDDN

FDDN	Helensvale	3125234	297	307	3.37% +	10	FDDN
FDDN	Helensvale	3125235	370	394	6.49% +	24	FDDN
FDDN	Helensvale	3125236	470	517	10.00% +	47	FDDN
FDDN	Helensvale	3125237	377	418	10.88% +	41	FDDN
FDDN	Helensvale	3125238	365	379	3.84% +	14	FDDN
FDDN	Helensvale	3125239	445	495	11.24% +	50	FDDN
	Helensvale		11,282	11,915			
FDDN	Hope Island	3125301	213	215	0.94% +	2	FDDN
FDDN	Hope Island	3125302	230	247	7.39% +	17	FDDN
FDDN	Hope Island	3125303	358	372	3.91% +	14	FDDN
FDDN	Hope Island	3125304	372	416	11.83% +	44	FDDN
FDDN	Hope Island	3125305	207	220	6.28% +	13	FDDN
FDDN	Hope Island	3125306	315	352	11.75% +	37	FDDN
FDDN	Hope Island	3125307	327	384	17.43% +	57	FDDN
FDDN	Hope Island	3125308	293	303	3.41% +	10	FDDN
FDDN	Hope Island	3125309	-	-		-	FDDN
FDDN	Hope Island	3125310	364	374	2.75% +	10	FDDN
FDDN	Hope Island	3125311	639	687	7.51% +	48	FDDN
FDDN	Hope Island	3125312	508	602	18.50% +	94	FDDN
FDDN	Hope Island	3125313	592	604	2.03% +	12	FDDN
FDDN	Hope Island	3125314	212	220	3.77% +	8	FDDN
FDDN	Hope Island	3125315	244	244	0.00%	-	FDDN
FDDN	Hope Island	3125316	280	281	0.36% +	1	FDDN
FDDN	Hope Island	3125317	676	691	2.22% +	15	FDDN
FDDN	Hope Island	3125318	443	446	0.68% +	3	FDDN
FDDN	Hope Island	3125319	258	263	1.94% +	5	FDDN
FDDN	Hope Island	3125320	372	404	8.60% +	32	FDDN
FDDN	Hope Island	3125321	212	218	2.83% +	6	FDDN
FDDN	Hope Island	3125322	559	629	12.52% +	70	FDDN
FDDN	Hope Island	3125323	17	18	5.88% +	1	FDDN
	Hope Island		7,691	8,190			
FDDN	Labrador	3123801	169	178	5.33% +	9	FDDN
FDDN	Labrador	3123802	332	361	8.73% +	29	FDDN
FDDN	Labrador	3123803	333	368	10.51% +	35	FDDN
FDDN	Labrador	3123804	257	275	7.00% +	18	FDDN
FDDN	Labrador	3123805	216	226	4.63% +	10	FDDN
FDDN	Labrador	3123806	265	282	6.42% +	17	FDDN
FDDN	Labrador	3123807	151	154	1.99% +	3	FDDN
FDDN	Labrador	3123808	240	235	-2.08% -	5	FDDN
FDDN	Labrador	3123809	257	273	6.23% +	16	FDDN
FDDN	Labrador	3123810	348	374	7.47% +	26	FDDN
FDDN	Labrador	3123811	226	247	9.29% +	21	FDDN
FDDN	Labrador	3123812	284	297	4.58% +	13	FDDN
FDDN	Labrador	3123813	295	310	5.08% +	15	FDDN
FDDN	Labrador	3123814	337	347	2.97% +	10	FDDN
FDDN	Labrador	3123815	182	188	3.30% +	6	FDDN
FDDN	Labrador	3123816	226	228	0.88% +	2	FDDN
FDDN	Labrador	3123817	248	249	0.40% +	1	FDDN
FDDN	Labrador	3123818	216	233	7.87% +	17	FDDN
FDDN	Labrador	3123819	436	479	9.86% +	43	FDDN
FDDN	Labrador	3123820	344	340	-1.16% -	4	FDDN
FDDN	Labrador	3123821	147	154	4.76% +	7	FDDN
FDDN	Labrador	3123822	210	229	9.05% +	19	FDDN
FDDN	Labrador	3123823	330	361	9.39% +	31	FDDN
FDDN	Labrador	3123824	575	609	5.91% +	34	FDDN
FDDN	Labrador	3123825	307	331	7.82% +	24	FDDN
FDDN	Labrador	3123826	366	361	-1.37% -	5	FDDN
FDDN	Labrador	3123827	228	231	1.32% +	3	FDDN

FDDN	Labrador	3123828	293	307	4.78% +	14	FDDN
FDDN	Labrador	3123829	298	316	6.04% +	18	FDDN
FDDN	Labrador	3123830	240	253	5.42% +	13	FDDN
FDDN	Labrador	3123831	416	453	8.89% +	37	FDDN
FDDN	Labrador	3123832	491	527	7.33% +	36	FDDN
FDDN	Labrador	3123833	534	594	11.24% +	60	FDDN
FDDN	Labrador	3123834	341	340	-0.29% -	1	FDDN
FDDN	Labrador	3123835	390	424	8.72% +	34	FDDN
FDDN	Labrador	3123836	243	254	4.53% +	11	FDDN
FDDN	Labrador	3123837	200	197	-1.50% -	3	FDDN
FDDN	Labrador	3123838	268	287	7.09% +	19	FDDN
FDDN	Labrador	3123839	245	248	1.22% +	3	FDDN
FDDN	Labrador	3123840	220	233	5.91% +	13	FDDN
FDDN	Labrador	3123841	16	16	0.00%	-	FDDN
	Labrador		11,720	12,369			
FDDN	Molendinar	3126401	238	240	0.84% +	2	FDDN
FDDN	Molendinar	3126402	400	434	8.50% +	34	FDDN
FDDN	Molendinar	3126403	1	1	0.00%	-	FDDN
FDDN	Molendinar	3126404	326	338	3.68% +	12	FDDN
FDDN	Molendinar	3126405	380	400	5.26% +	20	FDDN
FDDN	Molendinar	3126406	306	330	7.84% +	24	FDDN
FDDN	Molendinar	3126407	312	345	10.58% +	33	FDDN
FDDN	Molendinar	3126408	306	343	12.09% +	37	FDDN
FDDN	Molendinar	3126409	534	585	9.55% +	51	FDDN
FDDN	Molendinar	3126410	267	290	8.61% +	23	FDDN
FDDN	Molendinar	3126411	236	256	8.47% +	20	FDDN
FDDN	Molendinar	3126412	378	376	-0.53% -	2	FDDN
FDDN	Molendinar	3126413	312	353	13.14% +	41	FDDN
FDDN	Molendinar	3126414	22	22	0.00%	-	FDDN
	Molendinar		4,018	4,313			
FDDN	Oxenford - Maudsland	3125605	193	215	11.40% +	22	FDDN
FDDN	Oxenford - Maudsland	3125607	-	-		-	FDDN
FDDN	Oxenford - Maudsland	3125612	304	334	9.87% +	30	FDDN
FDDN	Oxenford - Maudsland	3125613	345	375	8.70% +	30	FDDN
FDDN	Oxenford - Maudsland	3125618	235	242	2.98% +	7	FDDN
FDDN	Oxenford - Maudsland	3125619	247	262	6.07% +	15	FDDN
FDDN	Oxenford - Maudsland	3125620	325	373	14.77% +	48	FDDN
FDDN	Oxenford - Maudsland	3125621	301	346	14.95% +	45	FDDN
FDDN	Oxenford - Maudsland	3125622	251	283	12.75% +	32	FDDN
FDDN	Oxenford - Maudsland	3125623	343	364	6.12% +	21	FDDN
FDDN	Oxenford - Maudsland	3125624	269	292	8.55% +	23	FDDN
FDDN	Oxenford - Maudsland	3125625	249	255	2.41% +	6	FDDN
FDDN	Oxenford - Maudsland	3125626	288	304	5.56% +	16	FDDN
FDDN	Oxenford - Maudsland	3125627	578	643	11.25% +	65	FDDN
FDDN	Oxenford - Maudsland	3125628	324	359	10.80% +	35	FDDN
FDDN	Oxenford - Maudsland	3125629	314	316	0.64% +	2	FDDN
FDDN	Oxenford - Maudsland	3125630	267	284	6.37% +	17	FDDN
FDDN	Oxenford - Maudsland	3125631	270	298	10.37% +	28	FDDN
FDDN	Oxenford - Maudsland	3125632	181	189	4.42% +	8	FDDN
FDDN	Oxenford - Maudsland	3125633	246	273	10.98% +	27	FDDN
FDDN	Oxenford - Maudsland	3125634	348	387	11.21% +	39	FDDN
	Oxenford - Maudsland		5,878	6,394			
FDDN	Pacific Pines - Gaven	3124901	199	224	12.56% +	25	FDDN
FDDN	Pacific Pines - Gaven	3124902	168	178	5.95% +	10	FDDN
FDDN	Pacific Pines - Gaven	3124903	226	253	11.95% +	27	FDDN
FDDN	Pacific Pines - Gaven	3124904	186	199	6.99% +	13	FDDN
FDDN	Pacific Pines - Gaven	3124905	216	232	7.41% +	16	FDDN
FDDN	Pacific Pines - Gaven	3124906	188	215	14.36% +	27	FDDN

FDDN	Pacific Pines - Gaven	3124907	260	280	7.69% +	20	FDDN
FDDN	Pacific Pines - Gaven	3124908	208	228	9.62% +	20	FDDN
FDDN	Pacific Pines - Gaven	3124909	412	458	11.17% +	46	FDDN
FDDN	Pacific Pines - Gaven	3124910	424	479	12.97% +	55	FDDN
FDDN	Pacific Pines - Gaven	3124911	536	590	10.07% +	54	FDDN
FDDN	Pacific Pines - Gaven	3124912	645	747	15.81% +	102	FDDN
FDDN	Pacific Pines - Gaven	3124913	269	312	15.99% +	43	FDDN
FDDN	Pacific Pines - Gaven	3124914	374	401	7.22% +	27	FDDN
FDDN	Pacific Pines - Gaven	3124915	251	275	9.56% +	24	FDDN
FDDN	Pacific Pines - Gaven	3124916	434	461	6.22% +	27	FDDN
FDDN	Pacific Pines - Gaven	3124917	256	272	6.25% +	16	FDDN
FDDN	Pacific Pines - Gaven	3124918	230	245	6.52% +	15	FDDN
FDDN	Pacific Pines - Gaven	3124919	152	169	11.18% +	17	FDDN
FDDN	Pacific Pines - Gaven	3124920	282	295	4.61% +	13	FDDN
FDDN	Pacific Pines - Gaven	3124921	258	290	12.40% +	32	FDDN
FDDN	Pacific Pines - Gaven	3124922	347	378	8.93% +	31	FDDN
FDDN	Pacific Pines - Gaven	3124923	376	404	7.45% +	28	FDDN
FDDN	Pacific Pines - Gaven	3124924	270	291	7.78% +	21	FDDN
FDDN	Pacific Pines - Gaven	3124925	327	382	16.82% +	55	FDDN
FDDN	Pacific Pines - Gaven	3124926	612	700	14.38% +	88	FDDN
FDDN	Pacific Pines - Gaven	3124927	374	413	10.43% +	39	FDDN
FDDN	Pacific Pines - Gaven	3124928	540	635	17.59% +	95	FDDN
FDDN	Pacific Pines - Gaven	3124929	93	105	12.90% +	12	FDDN
FDDN	Pacific Pines - Gaven	3124930	276	310	12.32% +	34	FDDN
FDDN	Pacific Pines - Gaven	3124931	373	424	13.67% +	51	FDDN
	Pacific Pines - Gaven		9,762	10,845			
FDDN	Paradise Point - Hollywell	3123901	341	377	10.56% +	36	FDDN
FDDN	Paradise Point - Hollywell	3123902	328	329	0.30% +	1	FDDN
FDDN	Paradise Point - Hollywell	3123903	285	305	7.02% +	20	FDDN
FDDN	Paradise Point - Hollywell	3123904	447	479	7.16% +	32	FDDN
FDDN	Paradise Point - Hollywell	3123905	266	285	7.14% +	19	FDDN
FDDN	Paradise Point - Hollywell	3123906	343	346	0.87% +	3	FDDN
FDDN	Paradise Point - Hollywell	3123907	361	369	2.22% +	8	FDDN
FDDN	Paradise Point - Hollywell	3123908	295	305	3.39% +	10	FDDN
FDDN	Paradise Point - Hollywell	3123909	393	405	3.05% +	12	FDDN
FDDN	Paradise Point - Hollywell	3123910	337	365	8.31% +	28	FDDN
FDDN	Paradise Point - Hollywell	3123911	584	608	4.11% +	24	FDDN
FDDN	Paradise Point - Hollywell	3123912	511	530	3.72% +	19	FDDN
FDDN	Paradise Point - Hollywell	3123913	581	640	10.15% +	59	FDDN
FDDN	Paradise Point - Hollywell	3123914	667	717	7.50% +	50	FDDN
FDDN	Paradise Point - Hollywell	3123915	309	307	-0.65% -	2	FDDN
FDDN	Paradise Point - Hollywell	3123916	285	299	4.91% +	14	FDDN
FDDN	Paradise Point - Hollywell	3123917	313	325	3.83% +	12	FDDN
FDDN	Paradise Point - Hollywell	3123918	263	273	3.80% +	10	FDDN
FDDN	Paradise Point - Hollywell	3123919	405	427	5.43% +	22	FDDN
	Paradise Point - Hollywell		7,314	7,691			
FDDN	Parkwood	3126501	266	283	6.39% +	17	FDDN
FDDN	Parkwood	3126502	371	386	4.04% +	15	FDDN
FDDN	Parkwood	3126503	515	523	1.55% +	8	FDDN
FDDN	Parkwood	3126504	291	320	9.97% +	29	FDDN
FDDN	Parkwood	3126505	315	327	3.81% +	12	FDDN
FDDN	Parkwood	3126506	266	289	8.65% +	23	FDDN
FDDN	Parkwood	3126507	370	400	8.11% +	30	FDDN
FDDN	Parkwood	3126508	196	199	1.53% +	3	FDDN
FDDN	Parkwood	3126509	316	346	9.49% +	30	FDDN
FDDN	Parkwood	3126510	246	250	1.63% +	4	FDDN
FDDN	Parkwood	3126511	454	461	1.54% +	7	FDDN
FDDN	Parkwood	3126512	429	433	0.93% +	4	FDDN

FDDN	Parkwood	3126513	222	242	9.01% +	20	FDDN
FDDN	Parkwood	3126514	329	380	15.50% +	51	FDDN
FDDN	Parkwood	3126515	282	294	4.26% +	12	FDDN
FDDN	Parkwood	3126516	178	203	14.04% +	25	FDDN
FDDN	Parkwood	3126517	210	227	8.10% +	17	FDDN
FDDN	Parkwood	3126518	372	415	11.56% +	43	FDDN
	Parkwood		5,628	5,978			
FDDN	Pimpama	3125701	183	203	10.93% +	20	FDDN
FDDN	Pimpama	3125702	335	374	11.64% +	39	FDDN
FDDN	Pimpama	3125703	232	257	10.78% +	25	FDDN
FDDN	Pimpama	3125704	2,793	3,108	11.28% +	315	FDDN
	Pimpama		3,543	3,942			
FDDN	Runaway Bay	3124001	241	241	0.00%	-	FDDN
FDDN	Runaway Bay	3124002	207	211	1.93% +	4	FDDN
FDDN	Runaway Bay	3124003	-	-		-	FDDN
FDDN	Runaway Bay	3124004	182	179	-1.65% -	3	FDDN
FDDN	Runaway Bay	3124005	308	319	3.57% +	11	FDDN
FDDN	Runaway Bay	3124006	216	222	2.78% +	6	FDDN
FDDN	Runaway Bay	3124007	204	210	2.94% +	6	FDDN
FDDN	Runaway Bay	3124008	280	287	2.50% +	7	FDDN
FDDN	Runaway Bay	3124009	186	184	-1.08% -	2	FDDN
FDDN	Runaway Bay	3124010	344	354	2.91% +	10	FDDN
FDDN	Runaway Bay	3124011	368	399	8.42% +	31	FDDN
FDDN	Runaway Bay	3124012	365	381	4.38% +	16	FDDN
FDDN	Runaway Bay	3124013	610	646	5.90% +	36	FDDN
FDDN	Runaway Bay	3124014	555	559	0.72% +	4	FDDN
FDDN	Runaway Bay	3124015	353	365	3.40% +	12	FDDN
FDDN	Runaway Bay	3124016	199	203	2.01% +	4	FDDN
FDDN	Runaway Bay	3124017	311	327	5.14% +	16	FDDN
FDDN	Runaway Bay	3124018	243	242	-0.41% -	1	FDDN
FDDN	Runaway Bay	3124019	636	649	2.04% +	13	FDDN
FDDN	Runaway Bay	3124020	242	256	5.79% +	14	FDDN
FDDN	Runaway Bay	3124021	377	383	1.59% +	6	FDDN
FDDN	Runaway Bay	3124022	311	328	5.47% +	17	FDDN
FDDN	Runaway Bay	3124023	169	171	1.18% +	2	FDDN
	Runaway Bay		6,907	7,116			
FDDN	Southport	3126628	243	249	2.47% +	6	FDDN
	Southport		243	249			
FDDN			99,575	106,265			
WGHT	Oxenford - Maudsland	3125604	266	302	13.53% +	36	FDDN
WGHT	Oxenford - Maudsland	3125610	264	267	1.14% +	3	FDDN
WGHT	Oxenford - Maudsland	3125612	46	51	10.87% +	5	FDDN
	Oxenford - Maudsland		576	620			
WGHT			576	620			
			100,151	106,885			

FFAX	Bli Bli	3142901	182	196	7.69% +	14	FFAX
FFAX	Bli Bli	3142902	230	256	11.30% +	26	FFAX
FFAX	Bli Bli	3142903	210	224	6.67% +	14	FFAX
FFAX	Bli Bli	3142904	137	145	5.84% +	8	FFAX
FFAX	Bli Bli	3142905	420	441	5.00% +	21	FFAX
FFAX	Bli Bli	3142906	283	304	7.42% +	21	FFAX
FFAX	Bli Bli	3142907	1,111	1,238	11.43% +	127	FFAX
FFAX	Bli Bli	3142908	353	386	9.35% +	33	FFAX
FFAX	Bli Bli	3142909	343	365	6.41% +	22	FFAX
FFAX	Bli Bli	3142910	212	226	6.60% +	14	FFAX
FFAX	Bli Bli	3142911	234	255	8.97% +	21	FFAX
FFAX	Bli Bli	3142912	251	271	7.97% +	20	FFAX
FFAX	Bli Bli	3142913	574	593	3.31% +	19	FFAX
FFAX	Bli Bli	3142914	167	175	4.79% +	8	FFAX
FFAX	Bli Bli	3142915	287	301	4.88% +	14	FFAX
FFAX	Bli Bli	3142916	492	517	5.08% +	25	FFAX
FFAX	Bli Bli	3142917	379	399	5.28% +	20	FFAX
FFAX	Bli Bli	3142918	299	299	0.00%	-	FFAX
FFAX	Bli Bli	3142919	-	-		-	FFAX
	Bli Bli		6,164	6,591			
FFAX	Buderim - North	3141301	531	542	2.07% +	11	FFAX
FFAX	Buderim - North	3141302	406	419	3.20% +	13	FFAX
FFAX	Buderim - North	3141303	472	483	2.33% +	11	FFAX
FFAX	Buderim - North	3141304	273	282	3.30% +	9	FFAX
FFAX	Buderim - North	3141305	304	307	0.99% +	3	FFAX
FFAX	Buderim - North	3141306	435	449	3.22% +	14	FFAX
FFAX	Buderim - North	3141307	344	358	4.07% +	14	FFAX
FFAX	Buderim - North	3141308	229	236	3.06% +	7	FFAX
FFAX	Buderim - North	3141309	440	450	2.27% +	10	FFAX
FFAX	Buderim - North	3141310	262	273	4.20% +	11	FFAX
FFAX	Buderim - North	3141311	399	413	3.51% +	14	FFAX
FFAX	Buderim - North	3141312	433	453	4.62% +	20	FFAX
FFAX	Buderim - North	3141313	375	375	0.00%	-	FFAX
FFAX	Buderim - North	3141314	426	442	3.76% +	16	FFAX
FFAX	Buderim - North	3141315	254	262	3.15% +	8	FFAX
FFAX	Buderim - North	3141316	308	330	7.14% +	22	FFAX
FFAX	Buderim - North	3141317	235	245	4.26% +	10	FFAX
FFAX	Buderim - North	3141318	555	583	5.05% +	28	FFAX
FFAX	Buderim - North	3141319	406	416	2.46% +	10	FFAX
FFAX	Buderim - North	3141320	342	355	3.80% +	13	FFAX
FFAX	Buderim - North	3141321	398	417	4.77% +	19	FFAX
FFAX	Buderim - North	3141322	297	297	0.00%	-	FFAX
FFAX	Buderim - North	3141323	300	317	5.67% +	17	FFAX
FFAX	Buderim - North	3141324	407	413	1.47% +	6	FFAX
FFAX	Buderim - North	3141325	216	223	3.24% +	7	FFAX
FFAX	Buderim - North	3141326	377	388	2.92% +	11	FFAX
FFAX	Buderim - North	3141327	473	509	7.61% +	36	FFAX
FFAX	Buderim - North	3141328	295	299	1.36% +	4	FFAX
FFAX	Buderim - North	3141329	315	315	0.00%	-	FFAX
FFAX	Buderim - North	3141330	223	233	4.48% +	10	FFAX
FFAX	Buderim - North	3141331	404	425	5.20% +	21	FFAX
FFAX	Buderim - North	3141332	351	377	7.41% +	26	FFAX
FFAX	Buderim - North	3141333	464	488	5.17% +	24	FFAX
FFAX	Buderim - North	3141334	480	508	5.83% +	28	FFAX
FFAX	Buderim - North	3141335	201	215	6.97% +	14	FFAX
FFAX	Buderim - North	3141336	26	26	0.00%	-	FFAX
	Buderim - North		12,656	13,123			
FFAX	Buderim - South	3141401	296	315	6.42% +	19	FFAX

FFAX	Buderim - South	3141402	252	260	3.17% +	8	FFAX
FFAX	Buderim - South	3141403	295	311	5.42% +	16	FFAX
FFAX	Buderim - South	3141404	324	341	5.25% +	17	FFAX
FFAX	Buderim - South	3141405	430	449	4.42% +	19	FFAX
FFAX	Buderim - South	3141406	193	209	8.29% +	16	FFAX
FFAX	Buderim - South	3141407	361	398	10.25% +	37	FFAX
FFAX	Buderim - South	3141409	280	298	6.43% +	18	FFAX
FFAX	Buderim - South	3141410	301	317	5.32% +	16	FFAX
FFAX	Buderim - South	3141411	491	528	7.54% +	37	FFAX
FFAX	Buderim - South	3141412	316	335	6.01% +	19	FFAX
FFAX	Buderim - South	3141413	161	165	2.48% +	4	FFAX
FFAX	Buderim - South	3141414	288	306	6.25% +	18	FFAX
FFAX	Buderim - South	3141415	305	324	6.23% +	19	FFAX
FFAX	Buderim - South	3141416	425	450	5.88% +	25	FFAX
FFAX	Buderim - South	3141417	-	-		-	FFAX
FFAX	Buderim - South	3141418	253	266	5.14% +	13	FFAX
FFAX	Buderim - South	3141419	200	210	5.00% +	10	FFAX
FFAX	Buderim - South	3141420	490	522	6.53% +	32	FFAX
FFAX	Buderim - South	3141421	305	330	8.20% +	25	FFAX
FFAX	Buderim - South	3141422	441	455	3.17% +	14	FFAX
FFAX	Buderim - South	3141423	192	207	7.81% +	15	FFAX
FFAX	Buderim - South	3141424	395	423	7.09% +	28	FFAX
FFAX	Buderim - South	3141425	154	164	6.49% +	10	FFAX
FFAX	Buderim - South	3141426	160	171	6.88% +	11	FFAX
FFAX	Buderim - South	3141427	317	327	3.15% +	10	FFAX
FFAX	Buderim - South	3141428	265	278	4.91% +	13	FFAX
FFAX	Buderim - South	3141429	390	413	5.90% +	23	FFAX
FFAX	Buderim - South	3141430	3	3	0.00%	-	FFAX
FFAX	Buderim - South	3141431	152	161	5.92% +	9	FFAX
FFAX	Buderim - South	3141432	255	272	6.67% +	17	FFAX
FFAX	Buderim - South	3141433	622	655	5.31% +	33	FFAX
FFAX	Buderim - South	3141434	1,447	1,528	5.60% +	81	FFAX
FFAX	Buderim - South	3141435	323	349	8.05% +	26	FFAX
FFAX	Buderim - South	3141436	344	362	5.23% +	18	FFAX
	Buderim - South		11,426	12,102			
FFAX	Caloundra Hinterland	3144017	2	2	0.00%	-	FFAX
	Caloundra Hinterland		2	2			
FFAX	Coolum Beach	3142501	180	185	2.78% +	5	FFAX
FFAX	Coolum Beach	3142502	322	354	9.94% +	32	FFAX
FFAX	Coolum Beach	3142503	419	452	7.88% +	33	FFAX
FFAX	Coolum Beach	3142504	140	149	6.43% +	9	FFAX
FFAX	Coolum Beach	3142505	270	286	5.93% +	16	FFAX
FFAX	Coolum Beach	3142506	276	291	5.43% +	15	FFAX
FFAX	Coolum Beach	3142507	372	394	5.91% +	22	FFAX
FFAX	Coolum Beach	3142508	250	262	4.80% +	12	FFAX
FFAX	Coolum Beach	3142509	294	300	2.04% +	6	FFAX
FFAX	Coolum Beach	3142510	377	379	0.53% +	2	FFAX
FFAX	Coolum Beach	3142511	211	220	4.27% +	9	FFAX
FFAX	Coolum Beach	3142512	332	346	4.22% +	14	FFAX
FFAX	Coolum Beach	3142513	399	422	5.76% +	23	FFAX
FFAX	Coolum Beach	3142514	287	295	2.79% +	8	FFAX
FFAX	Coolum Beach	3142515	282	291	3.19% +	9	FFAX
FFAX	Coolum Beach	3142516	516	549	6.40% +	33	FFAX
FFAX	Coolum Beach	3142517	370	408	10.27% +	38	FFAX
FFAX	Coolum Beach	3142518	366	392	7.10% +	26	FFAX
FFAX	Coolum Beach	3142519	360	380	5.56% +	20	FFAX
FFAX	Coolum Beach	3142520	261	284	8.81% +	23	FFAX
FFAX	Coolum Beach	3142521	290	313	7.93% +	23	FFAX

FFAX	Coolum Beach	3142522	215	233	8.37% +	18	FFAX
FFAX	Coolum Beach	3142523	281	303	7.83% +	22	FFAX
FFAX	Coolum Beach	3142524	425	459	8.00% +	34	FFAX
FFAX	Coolum Beach	3142525	270	289	7.04% +	19	FFAX
FFAX	Coolum Beach	3142526	323	344	6.50% +	21	FFAX
FFAX	Coolum Beach	3142527	477	497	4.19% +	20	FFAX
FFAX	Coolum Beach	3142528	245	269	9.80% +	24	FFAX
FFAX	Coolum Beach	3142529	1	1	0.00%	-	FFAX
FFAX	Coolum Beach	3142530	178	187	5.06% +	9	FFAX
FFAX	Coolum Beach	3142531	894	978	9.40% +	84	FFAX
FFAX	Coolum Beach	3142532	297	328	10.44% +	31	FFAX
FFAX	Coolum Beach	3142533	89	92	3.37% +	3	FFAX
	Coolum Beach		10,269	10,932			
FFAX	Diddillibah - Rosemount	3143001	333	360	8.11% +	27	FFAX
FFAX	Diddillibah - Rosemount	3143002	195	211	8.21% +	16	FFAX
FFAX	Diddillibah - Rosemount	3143003	221	237	7.24% +	16	FFAX
FFAX	Diddillibah - Rosemount	3143004	377	392	3.98% +	15	FFAX
FFAX	Diddillibah - Rosemount	3143005	282	302	7.09% +	20	FFAX
FFAX	Diddillibah - Rosemount	3143006	233	248	6.44% +	15	FFAX
FFAX	Diddillibah - Rosemount	3143007	287	294	2.44% +	7	FFAX
FFAX	Diddillibah - Rosemount	3143008	398	425	6.78% +	27	FFAX
FFAX	Diddillibah - Rosemount	3143009	180	190	5.56% +	10	FFAX
FFAX	Diddillibah - Rosemount	3143010	175	180	2.86% +	5	FFAX
FFAX	Diddillibah - Rosemount	3143011	166	176	6.02% +	10	FFAX
	Diddillibah - Rosemount		2,847	3,015			
FFAX	Eumundi - Yandina	3143101	306	318	3.92% +	12	FFAX
FFAX	Eumundi - Yandina	3143102	265	270	1.89% +	5	FFAX
FFAX	Eumundi - Yandina	3143103	316	322	1.90% +	6	FFAX
FFAX	Eumundi - Yandina	3143104	188	204	8.51% +	16	FFAX
FFAX	Eumundi - Yandina	3143105	214	229	7.01% +	15	FFAX
FFAX	Eumundi - Yandina	3143106	309	314	1.62% +	5	FFAX
FFAX	Eumundi - Yandina	3143107	550	612	11.27% +	62	FFAX
FFAX	Eumundi - Yandina	3143108	460	494	7.39% +	34	FFAX
FFAX	Eumundi - Yandina	3143109	217	224	3.23% +	7	FFAX
FFAX	Eumundi - Yandina	3143110	321	351	9.35% +	30	FFAX
FFAX	Eumundi - Yandina	3143111	525	551	4.95% +	26	FFAX
FFAX	Eumundi - Yandina	3143112	385	403	4.68% +	18	FFAX
FFAX	Eumundi - Yandina	3143113	501	518	3.39% +	17	FFAX
FFAX	Eumundi - Yandina	3143114	250	262	4.80% +	12	FFAX
FFAX	Eumundi - Yandina	3143115	184	192	4.35% +	8	FFAX
FFAX	Eumundi - Yandina	3143116	311	334	7.40% +	23	FFAX
FFAX	Eumundi - Yandina	3143117	216	227	5.09% +	11	FFAX
FFAX	Eumundi - Yandina	3143118	179	181	1.12% +	2	FFAX
FFAX	Eumundi - Yandina	3143119	453	504	11.26% +	51	FFAX
FFAX	Eumundi - Yandina	3143120	656	725	10.52% +	69	FFAX
FFAX	Eumundi - Yandina	3143121	185	186	0.54% +	1	FFAX
FFAX	Eumundi - Yandina	3143122	491	538	9.57% +	47	FFAX
FFAX	Eumundi - Yandina	3143123	155	154	-0.65% -	1	FFAX
	Eumundi - Yandina		7,637	8,113			
FFAX	Marcoola - Mudjimba	3142601	428	462	7.94% +	34	FFAX
FFAX	Marcoola - Mudjimba	3142602	299	307	2.68% +	8	FFAX
FFAX	Marcoola - Mudjimba	3142603	385	427	10.91% +	42	FFAX
FFAX	Marcoola - Mudjimba	3142604	369	393	6.50% +	24	FFAX
FFAX	Marcoola - Mudjimba	3142605	379	400	5.54% +	21	FFAX
FFAX	Marcoola - Mudjimba	3142606	220	234	6.36% +	14	FFAX
FFAX	Marcoola - Mudjimba	3142607	110	111	0.91% +	1	FFAX
FFAX	Marcoola - Mudjimba	3142608	228	238	4.39% +	10	FFAX
FFAX	Marcoola - Mudjimba	3142609	11	11	0.00%	-	FFAX

FFAX	Marcoola - Mudjimba	3142610	270	286	5.93% +	16	FFAX
FFAX	Marcoola - Mudjimba	3142611	283	306	8.13% +	23	FFAX
FFAX	Marcoola - Mudjimba	3142612	255	264	3.53% +	9	FFAX
FFAX	Marcoola - Mudjimba	3142613	211	218	3.32% +	7	FFAX
FFAX	Marcoola - Mudjimba	3142614	268	273	1.87% +	5	FFAX
FFAX	Marcoola - Mudjimba	3142615	406	441	8.62% +	35	FFAX
FFAX	Marcoola - Mudjimba	3142616	362	395	9.12% +	33	FFAX
FFAX	Marcoola - Mudjimba	3142617	281	304	8.19% +	23	FFAX
FFAX	Marcoola - Mudjimba	3142618	253	269	6.32% +	16	FFAX
FFAX	Marcoola - Mudjimba	3142619	376	408	8.51% +	32	FFAX
FFAX	Marcoola - Mudjimba	3142620	334	363	8.68% +	29	FFAX
FFAX	Marcoola - Mudjimba	3142621	375	396	5.60% +	21	FFAX
FFAX	Marcoola - Mudjimba	3142622	746	856	14.75% +	110	FFAX
FFAX	Marcoola - Mudjimba	3142623	343	365	6.41% +	22	FFAX
FFAX	Marcoola - Mudjimba	3142624	318	361	13.52% +	43	FFAX
FFAX	Marcoola - Mudjimba	3142625	175	172	-1.71% -	3	FFAX
FFAX	Marcoola - Mudjimba	3142626	354	399	12.71% +	45	FFAX
	Marcoola - Mudjimba		8,039	8,659			
FFAX	Maroochy Hinterland	3144301	250	270	8.00% +	20	FFAX
FFAX	Maroochy Hinterland	3144302	283	293	3.53% +	10	FFAX
FFAX	Maroochy Hinterland	3144303	359	381	6.13% +	22	FFAX
FFAX	Maroochy Hinterland	3144304	206	226	9.71% +	20	FFAX
FFAX	Maroochy Hinterland	3144305	281	283	0.71% +	2	FFAX
FFAX	Maroochy Hinterland	3144306	204	204	0.00%	-	FFAX
FFAX	Maroochy Hinterland	3144307	270	293	8.52% +	23	FFAX
FFAX	Maroochy Hinterland	3144308	163	167	2.45% +	4	FFAX
FFAX	Maroochy Hinterland	3144309	241	247	2.49% +	6	FFAX
FFAX	Maroochy Hinterland	3144310	285	292	2.46% +	7	FFAX
FFAX	Maroochy Hinterland	3144311	237	246	3.80% +	9	FFAX
FFAX	Maroochy Hinterland	3144312	-	-		-	FFAX
FFAX	Maroochy Hinterland	3144313	215	240	11.63% +	25	FFAX
FFAX	Maroochy Hinterland	3144314	217	241	11.06% +	24	FFAX
FFAX	Maroochy Hinterland	3144315	279	280	0.36% +	1	FFAX
FFAX	Maroochy Hinterland	3144316	194	212	9.28% +	18	FFAX
FFAX	Maroochy Hinterland	3144317	252	283	12.30% +	31	FFAX
FFAX	Maroochy Hinterland	3144318	187	203	8.56% +	16	FFAX
FFAX	Maroochy Hinterland	3144319	320	330	3.13% +	10	FFAX
FFAX	Maroochy Hinterland	3144320	327	331	1.22% +	4	FFAX
	Maroochy Hinterland		4,770	5,022			
FFAX	Maroochydhore - Kuluin	3142701	258	260	0.78% +	2	FFAX
FFAX	Maroochydhore - Kuluin	3142702	425	462	8.71% +	37	FFAX
FFAX	Maroochydhore - Kuluin	3142703	313	326	4.15% +	13	FFAX
FFAX	Maroochydhore - Kuluin	3142704	421	427	1.43% +	6	FFAX
FFAX	Maroochydhore - Kuluin	3142705	199	205	3.02% +	6	FFAX
FFAX	Maroochydhore - Kuluin	3142706	238	252	5.88% +	14	FFAX
FFAX	Maroochydhore - Kuluin	3142707	356	374	5.06% +	18	FFAX
FFAX	Maroochydhore - Kuluin	3142708	325	340	4.62% +	15	FFAX
FFAX	Maroochydhore - Kuluin	3142709	343	362	5.54% +	19	FFAX
FFAX	Maroochydhore - Kuluin	3142710	424	450	6.13% +	26	FFAX
FFAX	Maroochydhore - Kuluin	3142711	342	369	7.89% +	27	FFAX
FFAX	Maroochydhore - Kuluin	3142712	423	460	8.75% +	37	FFAX
FFAX	Maroochydhore - Kuluin	3142713	314	330	5.10% +	16	FFAX
FFAX	Maroochydhore - Kuluin	3142714	382	414	8.38% +	32	FFAX
FFAX	Maroochydhore - Kuluin	3142715	317	329	3.79% +	12	FFAX
FFAX	Maroochydhore - Kuluin	3142716	304	319	4.93% +	15	FFAX
FFAX	Maroochydhore - Kuluin	3142717	405	419	3.46% +	14	FFAX
FFAX	Maroochydhore - Kuluin	3142718	356	369	3.65% +	13	FFAX
FFAX	Maroochydhore - Kuluin	3142719	276	300	8.70% +	24	FFAX

FFAX	Maroochydore - Kuluin	3142720	316	315	-0.32% -	1	FFAX
FFAX	Maroochydore - Kuluin	3142721	170	181	6.47% +	11	FFAX
FFAX	Maroochydore - Kuluin	3142722	387	426	10.08% +	39	FFAX
FFAX	Maroochydore - Kuluin	3142723	910	928	1.98% +	18	FFAX
FFAX	Maroochydore - Kuluin	3142724	-	-		-	FFAX
FFAX	Maroochydore - Kuluin	3142725	300	306	2.00% +	6	FFAX
FFAX	Maroochydore - Kuluin	3142726	283	306	8.13% +	23	FFAX
FFAX	Maroochydore - Kuluin	3142727	294	309	5.10% +	15	FFAX
FFAX	Maroochydore - Kuluin	3142728	246	251	2.03% +	5	FFAX
FFAX	Maroochydore - Kuluin	3142729	383	404	5.48% +	21	FFAX
FFAX	Maroochydore - Kuluin	3142730	293	299	2.05% +	6	FFAX
FFAX	Maroochydore - Kuluin	3142731	191	205	7.33% +	14	FFAX
FFAX	Maroochydore - Kuluin	3142732	304	335	10.20% +	31	FFAX
FFAX	Maroochydore - Kuluin	3142733	358	385	7.54% +	27	FFAX
FFAX	Maroochydore - Kuluin	3142734	158	162	2.53% +	4	FFAX
FFAX	Maroochydore - Kuluin	3142735	552	573	3.80% +	21	FFAX
FFAX	Maroochydore - Kuluin	3142736	320	333	4.06% +	13	FFAX
FFAX	Maroochydore - Kuluin	3142737	272	278	2.21% +	6	FFAX
FFAX	Maroochydore - Kuluin	3142738	307	321	4.56% +	14	FFAX
FFAX	Maroochydore - Kuluin	3142739	378	407	7.67% +	29	FFAX
FFAX	Maroochydore - Kuluin	3142740	358	380	6.15% +	22	FFAX
FFAX	Maroochydore - Kuluin	3142741	682	739	8.36% +	57	FFAX
	Maroochydore - Kuluin		13,883	14,610			
FFAX	Mooloolaba - Alexandra Headland	3142817	157	163	3.82% +	6	FFAX
FFAX	Mooloolaba - Alexandra Headland	3142819	229	233	1.75% +	4	FFAX
FFAX	Mooloolaba - Alexandra Headland	3142825	84	86	2.38% +	2	FFAX
	Mooloolaba - Alexandra Headland		470	482			
FFAX	Mountain Creek	3141501	366	396	8.20% +	30	FFAX
FFAX	Mountain Creek	3141502	251	272	8.37% +	21	FFAX
FFAX	Mountain Creek	3141503	388	430	10.82% +	42	FFAX
FFAX	Mountain Creek	3141504	305	338	10.82% +	33	FFAX
FFAX	Mountain Creek	3141505	405	448	10.62% +	43	FFAX
FFAX	Mountain Creek	3141507	256	279	8.98% +	23	FFAX
FFAX	Mountain Creek	3141508	408	450	10.29% +	42	FFAX
FFAX	Mountain Creek	3141509	361	401	11.08% +	40	FFAX
FFAX	Mountain Creek	3141510	217	237	9.22% +	20	FFAX
FFAX	Mountain Creek	3141511	154	170	10.39% +	16	FFAX
FFAX	Mountain Creek	3141512	230	254	10.43% +	24	FFAX
FFAX	Mountain Creek	3141515	-	-		-	FFAX
	Mountain Creek		3,341	3,675			
FFAX	Nambour	3143201	351	370	5.41% +	19	FFAX
FFAX	Nambour	3143202	252	262	3.97% +	10	FFAX
FFAX	Nambour	3143203	345	343	-0.58% -	2	FFAX
FFAX	Nambour	3143204	363	361	-0.55% -	2	FFAX
FFAX	Nambour	3143205	245	253	3.27% +	8	FFAX
FFAX	Nambour	3143206	269	288	7.06% +	19	FFAX
FFAX	Nambour	3143207	221	228	3.17% +	7	FFAX
FFAX	Nambour	3143208	455	501	10.11% +	46	FFAX
FFAX	Nambour	3143209	197	209	6.09% +	12	FFAX
FFAX	Nambour	3143210	244	239	-2.05% -	5	FFAX
FFAX	Nambour	3143211	254	258	1.57% +	4	FFAX
FFAX	Nambour	3143212	389	412	5.91% +	23	FFAX
FFAX	Nambour	3143213	296	293	-1.01% -	3	FFAX
FFAX	Nambour	3143214	342	365	6.73% +	23	FFAX
FFAX	Nambour	3143215	217	227	4.61% +	10	FFAX
FFAX	Nambour	3143216	241	258	7.05% +	17	FFAX
FFAX	Nambour	3143217	163	168	3.07% +	5	FFAX
FFAX	Nambour	3143218	289	290	0.35% +	1	FFAX

FFAX	Nambour	3143219	162	163	0.62% +	1	FFAX
FFAX	Nambour	3143220	330	339	2.73% +	9	FFAX
FFAX	Nambour	3143221	452	480	6.19% +	28	FFAX
FFAX	Nambour	3143222	453	472	4.19% +	19	FFAX
FFAX	Nambour	3143223	223	229	2.69% +	6	FFAX
FFAX	Nambour	3143224	265	281	6.04% +	16	FFAX
FFAX	Nambour	3143225	460	478	3.91% +	18	FFAX
FFAX	Nambour	3143226	315	330	4.76% +	15	FFAX
FFAX	Nambour	3143227	234	247	5.56% +	13	FFAX
FFAX	Nambour	3143228	267	270	1.12% +	3	FFAX
FFAX	Nambour	3143229	284	296	4.23% +	12	FFAX
FFAX	Nambour	3143230	563	610	8.35% +	47	FFAX
FFAX	Nambour	3143231	461	463	0.43% +	2	FFAX
FFAX	Nambour	3143232	327	343	4.89% +	16	FFAX
FFAX	Nambour	3143233	383	417	8.88% +	34	FFAX
FFAX	Nambour	3143234	221	229	3.62% +	8	FFAX
FFAX	Nambour	3143235	226	238	5.31% +	12	FFAX
FFAX	Nambour	3143236	214	213	-0.47% -	1	FFAX
FFAX	Nambour	3143237	282	320	13.48% +	38	FFAX
FFAX	Nambour	3143238	703	765	8.82% +	62	FFAX
FFAX	Nambour	3143239	323	352	8.98% +	29	FFAX
FFAX	Nambour	3143240	421	455	8.08% +	34	FFAX
FFAX	Nambour	3143241	407	418	2.70% +	11	FFAX
FFAX	Nambour	3143242	276	286	3.62% +	10	FFAX
FFAX	Nambour	3143243	328	350	6.71% +	22	FFAX
	Nambour		13,713	14,369			
FFAX	Noosa Hinterland	3143302	254	255	0.39% +	1	FFAX
FFAX	Noosa Hinterland	3143329	214	224	4.67% +	10	FFAX
FFAX	Noosa Hinterland	3143330	200	210	5.00% +	10	FFAX
FFAX	Noosa Hinterland	3143331	305	325	6.56% +	20	FFAX
FFAX	Noosa Hinterland	3143332	251	251	0.00%	-	FFAX
FFAX	Noosa Hinterland	3143339	252	274	8.73% +	22	FFAX
FFAX	Noosa Hinterland	3143345	293	294	0.34% +	1	FFAX
FFAX	Noosa Hinterland	3143356	175	195	11.43% +	20	FFAX
	Noosa Hinterland		1,944	2,028			
FFAX	Palmwoods	3144401	110	110	0.00%	-	FFAX
FFAX	Palmwoods	3144402	191	200	4.71% +	9	FFAX
FFAX	Palmwoods	3144403	226	229	1.33% +	3	FFAX
FFAX	Palmwoods	3144404	300	301	0.33% +	1	FFAX
FFAX	Palmwoods	3144412	59	63	6.78% +	4	FFAX
FFAX	Palmwoods	3144413	237	253	6.75% +	16	FFAX
FFAX	Palmwoods	3144414	368	378	2.72% +	10	FFAX
FFAX	Palmwoods	3144415	11	12	9.09% +	1	FFAX
FFAX	Palmwoods	3144416	345	380	10.14% +	35	FFAX
FFAX	Palmwoods	3144417	1	1	0.00%	-	FFAX
FFAX	Palmwoods	3144418	87	87	0.00%	-	FFAX
FFAX	Palmwoods	3144419	101	110	8.91% +	9	FFAX
FFAX	Palmwoods	3144421	370	410	10.81% +	40	FFAX
FFAX	Palmwoods	3144422	300	301	0.33% +	1	FFAX
FFAX	Palmwoods	3144423	268	300	11.94% +	32	FFAX
FFAX	Palmwoods	3144424	297	298	0.34% +	1	FFAX
FFAX	Palmwoods	3144425	359	382	6.41% +	23	FFAX
FFAX	Palmwoods	3144426	245	251	2.45% +	6	FFAX
FFAX	Palmwoods	3144427	200	209	4.50% +	9	FFAX
FFAX	Palmwoods	3144428	134	138	2.99% +	4	FFAX
	Palmwoods		4,209	4,413			
FFAX			101,370	107,136			
FSHR	Mooloolaba - Alexandra Headland	3142817	99	103	4.04% +	4	FFAX

FSHR	Mooloolaba - Alexandra Headland	3142818	324	335	3.40% +	11	FFAX
FSHR	Mooloolaba - Alexandra Headland	3142819	223	227	1.79% +	4	FFAX
FSHR	Mooloolaba - Alexandra Headland	3142821	404	415	2.72% +	11	FFAX
FSHR	Mooloolaba - Alexandra Headland	3142825	282	289	2.48% +	7	FFAX
	Mooloolaba - Alexandra Headland		1,332	1,369			
FSHR			1,332	1,369			
			102,702	108,505			FFAX

FLYN	Agnes Water - Miriam Vale	3119301	368	396	7.61% +	28	FLYN
FLYN	Agnes Water - Miriam Vale	3119302	1	1	0.00%	-	FLYN
FLYN	Agnes Water - Miriam Vale	3119303	192	191	-0.52% -	1	FLYN
FLYN	Agnes Water - Miriam Vale	3119304	246	263	6.91% +	17	FLYN
FLYN	Agnes Water - Miriam Vale	3119305	192	196	2.08% +	4	FLYN
FLYN	Agnes Water - Miriam Vale	3119306	333	357	7.21% +	24	FLYN
FLYN	Agnes Water - Miriam Vale	3119307	345	372	7.83% +	27	FLYN
FLYN	Agnes Water - Miriam Vale	3119308	238	245	2.94% +	7	FLYN
FLYN	Agnes Water - Miriam Vale	3119309	292	303	3.77% +	11	FLYN
FLYN	Agnes Water - Miriam Vale	3119310	2	2	0.00%	-	FLYN
FLYN	Agnes Water - Miriam Vale	3119311	174	178	2.30% +	4	FLYN
FLYN	Agnes Water - Miriam Vale	3119312	356	375	5.34% +	19	FLYN
FLYN	Agnes Water - Miriam Vale	3119313	262	280	6.87% +	18	FLYN
FLYN	Agnes Water - Miriam Vale	3119314	303	320	5.61% +	17	FLYN
FLYN	Agnes Water - Miriam Vale	3119315	160	163	1.88% +	3	FLYN
FLYN	Agnes Water - Miriam Vale	3119316	232	252	8.62% +	20	FLYN
FLYN	Agnes Water - Miriam Vale	3119317	51	54	5.88% +	3	FLYN
FLYN	Agnes Water - Miriam Vale	3119318	472	490	3.81% +	18	FLYN
FLYN	Agnes Water - Miriam Vale	3119319	93	100	7.53% +	7	FLYN
	Agnes Water - Miriam Vale		4,312	4,538			
FLYN	Banana	3119401	127	151	18.90% +	24	FLYN
FLYN	Banana	3119402	159	196	23.27% +	37	FLYN
FLYN	Banana	3119403	151	192	27.15% +	41	FLYN
FLYN	Banana	3119404	251	255	1.59% +	4	FLYN
FLYN	Banana	3119405	244	332	36.07% +	88	FLYN
FLYN	Banana	3119406	176	176	0.00%	-	FLYN
FLYN	Banana	3119407	204	205	0.49% +	1	FLYN
FLYN	Banana	3119408	202	205	1.49% +	3	FLYN
FLYN	Banana	3119409	182	182	0.00%	-	FLYN
FLYN	Banana	3119410	258	259	0.39% +	1	FLYN
FLYN	Banana	3119411	194	196	1.03% +	2	FLYN
FLYN	Banana	3119412	215	216	0.47% +	1	FLYN
FLYN	Banana	3119413	114	115	0.88% +	1	FLYN
FLYN	Banana	3119414	175	176	0.57% +	1	FLYN
FLYN	Banana	3119415	229	232	1.31% +	3	FLYN
FLYN	Banana	3119416	197	198	0.51% +	1	FLYN
FLYN	Banana	3119417	150	152	1.33% +	2	FLYN
FLYN	Banana	3119418	122	122	0.00%	-	FLYN
FLYN	Banana	3119419	256	258	0.78% +	2	FLYN
FLYN	Banana	3119420	195	195	0.00%	-	FLYN
FLYN	Banana	3119421	215	217	0.93% +	2	FLYN
FLYN	Banana	3119422	170	171	0.59% +	1	FLYN
FLYN	Banana	3119423	141	142	0.71% +	1	FLYN
FLYN	Banana	3119424	234	235	0.43% +	1	FLYN
FLYN	Banana	3119425	213	215	0.94% +	2	FLYN
FLYN	Banana	3119426	120	120	0.00%	-	FLYN
FLYN	Banana	3119427	147	148	0.68% +	1	FLYN
FLYN	Banana	3119428	180	182	1.11% +	2	FLYN
FLYN	Banana	3119429	194	194	0.00%	-	FLYN
FLYN	Banana	3119430	-	-		-	FLYN
FLYN	Banana	3119431	175	176	0.57% +	1	FLYN
FLYN	Banana	3119432	277	281	1.44% +	4	FLYN
	Banana		5,867	6,094			
FLYN	Biloela	3119501	384	453	17.97% +	69	FLYN
FLYN	Biloela	3119502	361	424	17.45% +	63	FLYN
FLYN	Biloela	3119503	76	77	1.32% +	1	FLYN
FLYN	Biloela	3119504	275	317	15.27% +	42	FLYN
FLYN	Biloela	3119505	214	231	7.94% +	17	FLYN

FLYN	Biloela	3119506	199	202	1.51% +	3	FLYN
FLYN	Biloela	3119507	132	151	14.39% +	19	FLYN
FLYN	Biloela	3119508	150	168	12.00% +	18	FLYN
FLYN	Biloela	3119509	112	114	1.79% +	2	FLYN
FLYN	Biloela	3119510	154	158	2.60% +	4	FLYN
FLYN	Biloela	3119511	196	211	7.65% +	15	FLYN
FLYN	Biloela	3119512	261	266	1.92% +	5	FLYN
FLYN	Biloela	3119513	148	153	3.38% +	5	FLYN
FLYN	Biloela	3119514	241	260	7.88% +	19	FLYN
FLYN	Biloela	3119515	183	199	8.74% +	16	FLYN
FLYN	Biloela	3119516	3	3	0.00%	-	FLYN
FLYN	Biloela	3119517	-	-		-	FLYN
FLYN	Biloela	3119518	152	154	1.32% +	2	FLYN
FLYN	Biloela	3119519	193	195	1.04% +	2	FLYN
FLYN	Biloela	3119520	28	34	21.43% +	6	FLYN
	Biloela		3,462	3,770			
FLYN	Boyne Island - Tannum Sands	3119601	443	465	4.97% +	22	FLYN
FLYN	Boyne Island - Tannum Sands	3119602	188	192	2.13% +	4	FLYN
FLYN	Boyne Island - Tannum Sands	3119603	394	426	8.12% +	32	FLYN
FLYN	Boyne Island - Tannum Sands	3119604	242	260	7.44% +	18	FLYN
FLYN	Boyne Island - Tannum Sands	3119605	301	312	3.65% +	11	FLYN
FLYN	Boyne Island - Tannum Sands	3119606	321	339	5.61% +	18	FLYN
FLYN	Boyne Island - Tannum Sands	3119607	244	253	3.69% +	9	FLYN
FLYN	Boyne Island - Tannum Sands	3119608	386	441	14.25% +	55	FLYN
FLYN	Boyne Island - Tannum Sands	3119609	299	323	8.03% +	24	FLYN
FLYN	Boyne Island - Tannum Sands	3119610	234	249	6.41% +	15	FLYN
FLYN	Boyne Island - Tannum Sands	3119611	327	349	6.73% +	22	FLYN
FLYN	Boyne Island - Tannum Sands	3119612	220	235	6.82% +	15	FLYN
FLYN	Boyne Island - Tannum Sands	3119613	210	224	6.67% +	14	FLYN
FLYN	Boyne Island - Tannum Sands	3119614	395	406	2.78% +	11	FLYN
FLYN	Boyne Island - Tannum Sands	3119615	299	344	15.05% +	45	FLYN
FLYN	Boyne Island - Tannum Sands	3119616	249	265	6.43% +	16	FLYN
FLYN	Boyne Island - Tannum Sands	3119617	228	244	7.02% +	16	FLYN
FLYN	Boyne Island - Tannum Sands	3119618	259	283	9.27% +	24	FLYN
FLYN	Boyne Island - Tannum Sands	3119619	247	271	9.72% +	24	FLYN
FLYN	Boyne Island - Tannum Sands	3119620	-	-		-	FLYN
FLYN	Boyne Island - Tannum Sands	3119621	560	650	16.07% +	90	FLYN
FLYN	Boyne Island - Tannum Sands	3119622	420	434	3.33% +	14	FLYN
	Boyne Island - Tannum Sands		6,466	6,965			
FLYN	Callemondah	3119701	23	23	0.00%	-	FLYN
	Callemondah		23	23			
FLYN	Central Highlands - East	3119001	126	136	7.94% +	10	FLYN
FLYN	Central Highlands - East	3119002	130	139	6.92% +	9	FLYN
FLYN	Central Highlands - East	3119003	208	212	1.92% +	4	FLYN
FLYN	Central Highlands - East	3119004	237	247	4.22% +	10	FLYN
FLYN	Central Highlands - East	3119005	208	231	11.06% +	23	FLYN
FLYN	Central Highlands - East	3119006	177	182	2.82% +	5	FLYN
FLYN	Central Highlands - East	3119007	148	172	16.22% +	24	FLYN
FLYN	Central Highlands - East	3119008	361	414	14.68% +	53	FLYN
FLYN	Central Highlands - East	3119009	191	228	19.37% +	37	FLYN
FLYN	Central Highlands - East	3119010	184	209	13.59% +	25	FLYN
FLYN	Central Highlands - East	3119011	213	254	19.25% +	41	FLYN
FLYN	Central Highlands - East	3119012	176	179	1.70% +	3	FLYN
FLYN	Central Highlands - East	3119013	144	174	20.83% +	30	FLYN
FLYN	Central Highlands - East	3119014	145	149	2.76% +	4	FLYN
FLYN	Central Highlands - East	3119015	167	176	5.39% +	9	FLYN
FLYN	Central Highlands - East	3119016	137	153	11.68% +	16	FLYN
FLYN	Central Highlands - East	3119017	123	127	3.25% +	4	FLYN

FLYN	Central Highlands - East	3119018	105	111	5.71% +	6	FLYN
FLYN	Central Highlands - East	3119019	125	130	4.00% +	5	FLYN
FLYN	Central Highlands - East	3119020	142	183	28.87% +	41	FLYN
FLYN	Central Highlands - East	3119021	144	160	11.11% +	16	FLYN
FLYN	Central Highlands - East	3119022	162	168	3.70% +	6	FLYN
FLYN	Central Highlands - East	3119023	164	171	4.27% +	7	FLYN
	Central Highlands - East		3,917	4,305			
FLYN	Central Highlands - West	3119101	195	199	2.05% +	4	FLYN
FLYN	Central Highlands - West	3119102	185	187	1.08% +	2	FLYN
FLYN	Central Highlands - West	3119103	322	332	3.11% +	10	FLYN
FLYN	Central Highlands - West	3119104	347	347	0.00%	-	FLYN
FLYN	Central Highlands - West	3119105	188	205	9.04% +	17	FLYN
FLYN	Central Highlands - West	3119106	155	162	4.52% +	7	FLYN
FLYN	Central Highlands - West	3119107	247	275	11.34% +	28	FLYN
FLYN	Central Highlands - West	3119108	136	136	0.00%	-	FLYN
FLYN	Central Highlands - West	3119109	169	241	42.60% +	72	FLYN
FLYN	Central Highlands - West	3119110	193	198	2.59% +	5	FLYN
FLYN	Central Highlands - West	3119111	171	177	3.51% +	6	FLYN
FLYN	Central Highlands - West	3119112	160	167	4.38% +	7	FLYN
FLYN	Central Highlands - West	3119113	197	200	1.52% +	3	FLYN
FLYN	Central Highlands - West	3119114	131	132	0.76% +	1	FLYN
FLYN	Central Highlands - West	3119115	231	237	2.60% +	6	FLYN
FLYN	Central Highlands - West	3119116	281	289	2.85% +	8	FLYN
FLYN	Central Highlands - West	3119117	298	307	3.02% +	9	FLYN
FLYN	Central Highlands - West	3119118	275	279	1.45% +	4	FLYN
FLYN	Central Highlands - West	3119119	284	290	2.11% +	6	FLYN
FLYN	Central Highlands - West	3119120	73	73	0.00%	-	FLYN
FLYN	Central Highlands - West	3119121	121	132	9.09% +	11	FLYN
FLYN	Central Highlands - West	3119122	90	94	4.44% +	4	FLYN
FLYN	Central Highlands - West	3119123	149	211	41.61% +	62	FLYN
FLYN	Central Highlands - West	3119124	84	130	54.76% +	46	FLYN
FLYN	Central Highlands - West	3119125	241	244	1.24% +	3	FLYN
FLYN	Central Highlands - West	3119126	68	69	1.47% +	1	FLYN
	Central Highlands - West		4,991	5,313			
FLYN	Clinton - New Auckland	3119801	-	-		-	FLYN
FLYN	Clinton - New Auckland	3119802	422	477	13.03% +	55	FLYN
FLYN	Clinton - New Auckland	3119803	607	659	8.57% +	52	FLYN
FLYN	Clinton - New Auckland	3119804	328	354	7.93% +	26	FLYN
FLYN	Clinton - New Auckland	3119805	276	302	9.42% +	26	FLYN
FLYN	Clinton - New Auckland	3119806	205	228	11.22% +	23	FLYN
FLYN	Clinton - New Auckland	3119807	1	1	0.00%	-	FLYN
FLYN	Clinton - New Auckland	3119808	202	225	11.39% +	23	FLYN
FLYN	Clinton - New Auckland	3119809	236	253	7.20% +	17	FLYN
FLYN	Clinton - New Auckland	3119810	197	218	10.66% +	21	FLYN
FLYN	Clinton - New Auckland	3119811	217	236	8.76% +	19	FLYN
FLYN	Clinton - New Auckland	3119812	139	147	5.76% +	8	FLYN
FLYN	Clinton - New Auckland	3119813	249	271	8.84% +	22	FLYN
FLYN	Clinton - New Auckland	3119814	240	261	8.75% +	21	FLYN
FLYN	Clinton - New Auckland	3119815	309	332	7.44% +	23	FLYN
FLYN	Clinton - New Auckland	3119816	1,253	1,282	2.31% +	29	FLYN
FLYN	Clinton - New Auckland	3119817	255	283	10.98% +	28	FLYN
FLYN	Clinton - New Auckland	3119818	222	245	10.36% +	23	FLYN
FLYN	Clinton - New Auckland	3119819	267	297	11.24% +	30	FLYN
FLYN	Clinton - New Auckland	3119820	515	580	12.62% +	65	FLYN
FLYN	Clinton - New Auckland	3119821	342	374	9.36% +	32	FLYN
FLYN	Clinton - New Auckland	3119822	366	409	11.75% +	43	FLYN
FLYN	Clinton - New Auckland	3119823	307	358	16.61% +	51	FLYN
FLYN	Clinton - New Auckland	3119824	211	230	9.00% +	19	FLYN

FLYN	Clinton - New Auckland	3119825	242	271	11.98% +	29	FLYN
FLYN	Clinton - New Auckland	3119826	285	314	10.18% +	29	FLYN
FLYN	Clinton - New Auckland	3119827	190	207	8.95% +	17	FLYN
FLYN	Clinton - New Auckland	3119828	238	257	7.98% +	19	FLYN
	Clinton - New Auckland		8,321	9,071			
FLYN	Emerald	3119201	449	489	8.91% +	40	FLYN
FLYN	Emerald	3119202	424	469	10.61% +	45	FLYN
FLYN	Emerald	3119203	312	341	9.29% +	29	FLYN
FLYN	Emerald	3119204	145	159	9.66% +	14	FLYN
FLYN	Emerald	3119205	284	315	10.92% +	31	FLYN
FLYN	Emerald	3119206	690	709	2.75% +	19	FLYN
FLYN	Emerald	3119207	379	422	11.35% +	43	FLYN
FLYN	Emerald	3119208	221	272	23.08% +	51	FLYN
FLYN	Emerald	3119209	237	275	16.03% +	38	FLYN
FLYN	Emerald	3119210	215	260	20.93% +	45	FLYN
FLYN	Emerald	3119211	193	231	19.69% +	38	FLYN
FLYN	Emerald	3119212	118	146	23.73% +	28	FLYN
FLYN	Emerald	3119213	144	171	18.75% +	27	FLYN
FLYN	Emerald	3119214	272	306	12.50% +	34	FLYN
FLYN	Emerald	3119215	195	212	8.72% +	17	FLYN
FLYN	Emerald	3119216	141	152	7.80% +	11	FLYN
FLYN	Emerald	3119217	206	256	24.27% +	50	FLYN
FLYN	Emerald	3119218	221	246	11.31% +	25	FLYN
FLYN	Emerald	3119219	161	175	8.70% +	14	FLYN
FLYN	Emerald	3119220	154	166	7.79% +	12	FLYN
FLYN	Emerald	3119221	78	86	10.26% +	8	FLYN
FLYN	Emerald	3119222	140	152	8.57% +	12	FLYN
FLYN	Emerald	3119223	154	169	9.74% +	15	FLYN
FLYN	Emerald	3119224	217	240	10.60% +	23	FLYN
FLYN	Emerald	3119225	200	225	12.50% +	25	FLYN
FLYN	Emerald	3119226	299	341	14.05% +	42	FLYN
FLYN	Emerald	3119227	348	378	8.62% +	30	FLYN
FLYN	Emerald	3119228	155	170	9.68% +	15	FLYN
FLYN	Emerald	3119229	328	355	8.23% +	27	FLYN
FLYN	Emerald	3119230	177	193	9.04% +	16	FLYN
FLYN	Emerald	3119231	369	406	10.03% +	37	FLYN
FLYN	Emerald	3119232	117	134	14.53% +	17	FLYN
	Emerald		7,743	8,621			
FLYN	Gayndah - Mundubbera	3150301	173	185	6.94% +	12	FLYN
FLYN	Gayndah - Mundubbera	3150302	195	198	1.54% +	3	FLYN
FLYN	Gayndah - Mundubbera	3150303	241	262	8.71% +	21	FLYN
FLYN	Gayndah - Mundubbera	3150304	329	334	1.52% +	5	FLYN
FLYN	Gayndah - Mundubbera	3150305	120	124	3.33% +	4	FLYN
FLYN	Gayndah - Mundubbera	3150306	261	290	11.11% +	29	FLYN
FLYN	Gayndah - Mundubbera	3150307	191	212	10.99% +	21	FLYN
FLYN	Gayndah - Mundubbera	3150308	229	251	9.61% +	22	FLYN
FLYN	Gayndah - Mundubbera	3150309	201	204	1.49% +	3	FLYN
FLYN	Gayndah - Mundubbera	3150310	203	219	7.88% +	16	FLYN
FLYN	Gayndah - Mundubbera	3150311	281	298	6.05% +	17	FLYN
FLYN	Gayndah - Mundubbera	3150312	226	235	3.98% +	9	FLYN
FLYN	Gayndah - Mundubbera	3150313	172	175	1.74% +	3	FLYN
FLYN	Gayndah - Mundubbera	3150314	210	214	1.90% +	4	FLYN
FLYN	Gayndah - Mundubbera	3150315	294	302	2.72% +	8	FLYN
FLYN	Gayndah - Mundubbera	3150316	195	198	1.54% +	3	FLYN
FLYN	Gayndah - Mundubbera	3150317	279	284	1.79% +	5	FLYN
FLYN	Gayndah - Mundubbera	3150318	309	316	2.27% +	7	FLYN
FLYN	Gayndah - Mundubbera	3150319	180	183	1.67% +	3	FLYN
FLYN	Gayndah - Mundubbera	3150320	110	112	1.82% +	2	FLYN

	Gayndah - Mundubbera		4,399	4,596		
FLYN	Gin Gin	3150401	250	260	4.00% +	10 FLYN
FLYN	Gin Gin	3150402	210	221	5.24% +	11 FLYN
FLYN	Gin Gin	3150403	369	395	7.05% +	26 FLYN
FLYN	Gin Gin	3150404	240	255	6.25% +	15 FLYN
FLYN	Gin Gin	3150405	194	193	-0.52% -	1 FLYN
FLYN	Gin Gin	3150406	219	221	0.91% +	2 FLYN
FLYN	Gin Gin	3150407	249	253	1.61% +	4 FLYN
FLYN	Gin Gin	3150408	341	367	7.62% +	26 FLYN
FLYN	Gin Gin	3150409	209	216	3.35% +	7 FLYN
FLYN	Gin Gin	3150410	242	253	4.55% +	11 FLYN
FLYN	Gin Gin	3150411	158	157	-0.63% -	1 FLYN
FLYN	Gin Gin	3150412	316	337	6.65% +	21 FLYN
FLYN	Gin Gin	3150413	443	475	7.22% +	32 FLYN
FLYN	Gin Gin	3150414	227	227	0.00%	- FLYN
	Gin Gin		3,667	3,830		
FLYN	Gladstone	3119901	3	3	0.00%	- FLYN
FLYN	Gladstone	3119902	280	308	10.00% +	28 FLYN
FLYN	Gladstone	3119903	292	305	4.45% +	13 FLYN
FLYN	Gladstone	3119904	240	267	11.25% +	27 FLYN
FLYN	Gladstone	3119905	154	160	3.90% +	6 FLYN
FLYN	Gladstone	3119906	5	5	0.00%	- FLYN
FLYN	Gladstone	3119907	273	303	10.99% +	30 FLYN
FLYN	Gladstone	3119908	201	220	9.45% +	19 FLYN
FLYN	Gladstone	3119909	224	241	7.59% +	17 FLYN
FLYN	Gladstone	3119910	10	11	10.00% +	1 FLYN
FLYN	Gladstone	3119911	283	302	6.71% +	19 FLYN
FLYN	Gladstone	3119912	334	372	11.38% +	38 FLYN
FLYN	Gladstone	3119913	291	319	9.62% +	28 FLYN
FLYN	Gladstone	3119914	239	260	8.79% +	21 FLYN
FLYN	Gladstone	3119915	353	393	11.33% +	40 FLYN
FLYN	Gladstone	3119916	347	381	9.80% +	34 FLYN
FLYN	Gladstone	3119917	211	231	9.48% +	20 FLYN
	Gladstone		3,740	4,081		
FLYN	Gladstone Hinterland	3120001	276	298	7.97% +	22 FLYN
FLYN	Gladstone Hinterland	3120002	246	269	9.35% +	23 FLYN
FLYN	Gladstone Hinterland	3120003	372	382	2.69% +	10 FLYN
FLYN	Gladstone Hinterland	3120004	213	224	5.16% +	11 FLYN
FLYN	Gladstone Hinterland	3120005	117	124	5.98% +	7 FLYN
FLYN	Gladstone Hinterland	3120006	177	187	5.65% +	10 FLYN
FLYN	Gladstone Hinterland	3120007	316	347	9.81% +	31 FLYN
FLYN	Gladstone Hinterland	3120008	80	83	3.75% +	3 FLYN
FLYN	Gladstone Hinterland	3120009	270	281	4.07% +	11 FLYN
FLYN	Gladstone Hinterland	3120010	514	597	16.15% +	83 FLYN
FLYN	Gladstone Hinterland	3120011	309	342	10.68% +	33 FLYN
FLYN	Gladstone Hinterland	3120012	353	395	11.90% +	42 FLYN
FLYN	Gladstone Hinterland	3120013	376	427	13.56% +	51 FLYN
FLYN	Gladstone Hinterland	3120014	308	333	8.12% +	25 FLYN
FLYN	Gladstone Hinterland	3120015	209	236	12.92% +	27 FLYN
FLYN	Gladstone Hinterland	3120016	172	181	5.23% +	9 FLYN
FLYN	Gladstone Hinterland	3120017	388	399	2.84% +	11 FLYN
FLYN	Gladstone Hinterland	3120018	324	338	4.32% +	14 FLYN
FLYN	Gladstone Hinterland	3120019	167	178	6.59% +	11 FLYN
FLYN	Gladstone Hinterland	3120020	192	211	9.90% +	19 FLYN
FLYN	Gladstone Hinterland	3120021	235	246	4.68% +	11 FLYN
FLYN	Gladstone Hinterland	3120022	712	729	2.39% +	17 FLYN
FLYN	Gladstone Hinterland	3120023	384	398	3.65% +	14 FLYN
FLYN	Gladstone Hinterland	3120024	210	215	2.38% +	5 FLYN

FLYN	Gladstone Hinterland	3120025	258	275	6.59% +	17	FLYN
FLYN	Gladstone Hinterland	3120026	264	284	7.58% +	20	FLYN
	Gladstone Hinterland		7,442	7,979			
FLYN	Kin Kora - Sun Valley	3120101	235	247	5.11% +	12	FLYN
FLYN	Kin Kora - Sun Valley	3120102	345	394	14.20% +	49	FLYN
FLYN	Kin Kora - Sun Valley	3120103	271	292	7.75% +	21	FLYN
FLYN	Kin Kora - Sun Valley	3120104	349	407	16.62% +	58	FLYN
FLYN	Kin Kora - Sun Valley	3120105	286	320	11.89% +	34	FLYN
FLYN	Kin Kora - Sun Valley	3120106	296	330	11.49% +	34	FLYN
FLYN	Kin Kora - Sun Valley	3120107	172	183	6.40% +	11	FLYN
FLYN	Kin Kora - Sun Valley	3120108	176	198	12.50% +	22	FLYN
FLYN	Kin Kora - Sun Valley	3120109	200	213	6.50% +	13	FLYN
FLYN	Kin Kora - Sun Valley	3120110	203	226	11.33% +	23	FLYN
	Kin Kora - Sun Valley		2,533	2,810			
FLYN	Kingaroy Region - North	3150602	190	191	0.53% +	1	FLYN
FLYN	Kingaroy Region - North	3150603	263	264	0.38% +	1	FLYN
FLYN	Kingaroy Region - North	3150604	317	319	0.63% +	2	FLYN
FLYN	Kingaroy Region - North	3150607	169	170	0.59% +	1	FLYN
FLYN	Kingaroy Region - North	3150608	67	67	0.00%	-	FLYN
FLYN	Kingaroy Region - North	3150611	136	135	-0.74% -	1	FLYN
FLYN	Kingaroy Region - North	3150612	296	299	1.01% +	3	FLYN
FLYN	Kingaroy Region - North	3150614	396	401	1.26% +	5	FLYN
FLYN	Kingaroy Region - North	3150615	196	251	28.06% +	55	FLYN
FLYN	Kingaroy Region - North	3150616	273	274	0.37% +	1	FLYN
FLYN	Kingaroy Region - North	3150617	260	268	3.08% +	8	FLYN
FLYN	Kingaroy Region - North	3150618	200	200	0.00%	-	FLYN
FLYN	Kingaroy Region - North	3150619	182	218	19.78% +	36	FLYN
FLYN	Kingaroy Region - North	3150620	270	268	-0.74% -	2	FLYN
FLYN	Kingaroy Region - North	3150621	240	241	0.42% +	1	FLYN
	Kingaroy Region - North		3,455	3,566			
FLYN	Monto - Eidsvold	3150801	151	158	4.64% +	7	FLYN
FLYN	Monto - Eidsvold	3150802	111	130	17.12% +	19	FLYN
FLYN	Monto - Eidsvold	3150803	183	207	13.11% +	24	FLYN
FLYN	Monto - Eidsvold	3150804	243	283	16.46% +	40	FLYN
FLYN	Monto - Eidsvold	3150805	134	154	14.93% +	20	FLYN
FLYN	Monto - Eidsvold	3150806	132	131	-0.76% -	1	FLYN
FLYN	Monto - Eidsvold	3150807	-	-		-	FLYN
FLYN	Monto - Eidsvold	3150808	138	143	3.62% +	5	FLYN
FLYN	Monto - Eidsvold	3150809	199	200	0.50% +	1	FLYN
FLYN	Monto - Eidsvold	3150810	198	197	-0.51% -	1	FLYN
FLYN	Monto - Eidsvold	3150811	15	16	6.67% +	1	FLYN
FLYN	Monto - Eidsvold	3150812	200	202	1.00% +	2	FLYN
FLYN	Monto - Eidsvold	3150813	211	212	0.47% +	1	FLYN
FLYN	Monto - Eidsvold	3150814	159	159	0.00%	-	FLYN
FLYN	Monto - Eidsvold	3150815	156	159	1.92% +	3	FLYN
FLYN	Monto - Eidsvold	3150816	187	187	0.00%	-	FLYN
FLYN	Monto - Eidsvold	3150817	143	144	0.70% +	1	FLYN
	Monto - Eidsvold		2,560	2,682			
FLYN	North Burnett	3151001	4	4	0.00%	-	FLYN
	North Burnett		4	4			
FLYN	South Trees	3120201	-	-		-	FLYN
	South Trees		-	-			
FLYN	Telina - Toolooa	3120301	437	470	7.55% +	33	FLYN
FLYN	Telina - Toolooa	3120302	209	230	10.05% +	21	FLYN
FLYN	Telina - Toolooa	3120303	303	330	8.91% +	27	FLYN
FLYN	Telina - Toolooa	3120304	251	273	8.76% +	22	FLYN
FLYN	Telina - Toolooa	3120305	307	330	7.49% +	23	FLYN
FLYN	Telina - Toolooa	3120306	347	365	5.19% +	18	FLYN

FLYN	Telina - Toolooa	3120307	249	281	12.85% +	32	FLYN
FLYN	Telina - Toolooa	3120308	130	138	6.15% +	8	FLYN
FLYN	Telina - Toolooa	3120309	243	267	9.88% +	24	FLYN
FLYN	Telina - Toolooa	3120310	542	599	10.52% +	57	FLYN
FLYN	Telina - Toolooa	3120311	217	236	8.76% +	19	FLYN
FLYN	Telina - Toolooa	3120312	282	301	6.74% +	19	FLYN
FLYN	Telina - Toolooa	3120313	258	291	12.79% +	33	FLYN
	Telina - Toolooa		3,775	4,111			
FLYN	West Gladstone	3120401	325	341	4.92% +	16	FLYN
FLYN	West Gladstone	3120402	140	147	5.00% +	7	FLYN
FLYN	West Gladstone	3120403	422	467	10.66% +	45	FLYN
FLYN	West Gladstone	3120404	-	-		-	FLYN
FLYN	West Gladstone	3120405	250	265	6.00% +	15	FLYN
FLYN	West Gladstone	3120406	361	394	9.14% +	33	FLYN
FLYN	West Gladstone	3120407	249	258	3.61% +	9	FLYN
FLYN	West Gladstone	3120408	179	194	8.38% +	15	FLYN
FLYN	West Gladstone	3120409	322	346	7.45% +	24	FLYN
FLYN	West Gladstone	3120410	235	251	6.81% +	16	FLYN
FLYN	West Gladstone	3120411	188	202	7.45% +	14	FLYN
FLYN	West Gladstone	3120412	271	289	6.64% +	18	FLYN
FLYN	West Gladstone	3120413	222	232	4.50% +	10	FLYN
	West Gladstone		3,164	3,386			
FLYN			79,841	85,745			
BLAR	Kilcoy	3137001	204	224	9.80% +	20	FLYN
BLAR	Kilcoy	3137002	234	262	11.97% +	28	FLYN
BLAR	Kilcoy	3137003	169	184	8.88% +	15	FLYN
BLAR	Kilcoy	3137004	248	261	5.24% +	13	FLYN
BLAR	Kilcoy	3137005	368	395	7.34% +	27	FLYN
BLAR	Kilcoy	3137006	402	422	4.98% +	20	FLYN
BLAR	Kilcoy	3137007	225	226	0.44% +	1	FLYN
BLAR	Kilcoy	3137008	175	175	0.00%	-	FLYN
BLAR	Kilcoy	3137009	429	434	1.17% +	5	FLYN
BLAR	Kilcoy	3137010	253	252	-0.40% -	1	FLYN
BLAR	Kilcoy	3137011	331	330	-0.30% -	1	FLYN
BLAR	Kilcoy	3137012	214	231	7.94% +	17	FLYN
BLAR	Kilcoy	3137013	176	189	7.39% +	13	FLYN
	Kilcoy		3,428	3,585			
BLAR			3,428	3,585			
MRNA	Crows Nest - Rosalie	3117901	260	285	9.62% +	25	FLYN
MRNA	Crows Nest - Rosalie	3117902	186	209	12.37% +	23	FLYN
MRNA	Crows Nest - Rosalie	3117903	183	196	7.10% +	13	FLYN
MRNA	Crows Nest - Rosalie	3117911	159	158	-0.63% -	1	FLYN
MRNA	Crows Nest - Rosalie	3117912	181	186	2.76% +	5	FLYN
MRNA	Crows Nest - Rosalie	3117913	211	210	-0.47% -	1	FLYN
MRNA	Crows Nest - Rosalie	3117914	284	282	-0.70% -	2	FLYN
MRNA	Crows Nest - Rosalie	3117920	49	49	0.00%	-	FLYN
	Crows Nest - Rosalie		1,513	1,575			
MRNA	Kingaroy	3150501	263	291	10.65% +	28	FLYN
MRNA	Kingaroy	3150502	316	357	12.97% +	41	FLYN
MRNA	Kingaroy	3150503	195	199	2.05% +	4	FLYN
MRNA	Kingaroy	3150504	274	287	4.74% +	13	FLYN
MRNA	Kingaroy	3150505	106	108	1.89% +	2	FLYN
MRNA	Kingaroy	3150506	163	166	1.84% +	3	FLYN
MRNA	Kingaroy	3150507	239	247	3.35% +	8	FLYN
MRNA	Kingaroy	3150508	200	211	5.50% +	11	FLYN
MRNA	Kingaroy	3150509	161	171	6.21% +	10	FLYN
MRNA	Kingaroy	3150510	613	620	1.14% +	7	FLYN
MRNA	Kingaroy	3150511	455	481	5.71% +	26	FLYN

MRNA	Kingaroy	3150512	349	382	9.46% +	33	FLYN
MRNA	Kingaroy	3150513	265	295	11.32% +	30	FLYN
MRNA	Kingaroy	3150514	218	226	3.67% +	8	FLYN
MRNA	Kingaroy	3150515	151	173	14.57% +	22	FLYN
MRNA	Kingaroy	3150516	330	390	18.18% +	60	FLYN
MRNA	Kingaroy	3150517	194	197	1.55% +	3	FLYN
MRNA	Kingaroy	3150518	163	165	1.23% +	2	FLYN
MRNA	Kingaroy	3150519	401	409	2.00% +	8	FLYN
MRNA	Kingaroy	3150520	288	330	14.58% +	42	FLYN
MRNA	Kingaroy	3150521	229	259	13.10% +	30	FLYN
MRNA	Kingaroy	3150522	384	390	1.56% +	6	FLYN
MRNA	Kingaroy	3150523	251	295	17.53% +	44	FLYN
MRNA	Kingaroy	3150524	258	259	0.39% +	1	FLYN
MRNA	Kingaroy	3150525	349	381	9.17% +	32	FLYN
	Kingaroy		6,815	7,289			
MRNA	Kingaroy Region - North	3150617	9	9	0.00%	-	FLYN
	Kingaroy Region - North		9	9			
MRNA	Kingaroy Region - South	3150701	143	146	2.10% +	3	FLYN
MRNA	Kingaroy Region - South	3150702	229	237	3.49% +	8	FLYN
MRNA	Kingaroy Region - South	3150703	202	208	2.97% +	6	FLYN
MRNA	Kingaroy Region - South	3150704	235	248	5.53% +	13	FLYN
MRNA	Kingaroy Region - South	3150705	225	233	3.56% +	8	FLYN
MRNA	Kingaroy Region - South	3150706	117	120	2.56% +	3	FLYN
MRNA	Kingaroy Region - South	3150707	210	218	3.81% +	8	FLYN
MRNA	Kingaroy Region - South	3150708	217	228	5.07% +	11	FLYN
MRNA	Kingaroy Region - South	3150709	231	238	3.03% +	7	FLYN
MRNA	Kingaroy Region - South	3150710	116	137	18.10% +	21	FLYN
MRNA	Kingaroy Region - South	3150711	130	156	20.00% +	26	FLYN
MRNA	Kingaroy Region - South	3150712	286	296	3.50% +	10	FLYN
MRNA	Kingaroy Region - South	3150713	220	230	4.55% +	10	FLYN
MRNA	Kingaroy Region - South	3150714	347	354	2.02% +	7	FLYN
	Kingaroy Region - South		2,908	3,049			
MRNA	Nanango	3150901	259	260	0.39% +	1	FLYN
MRNA	Nanango	3150902	249	336	34.94% +	87	FLYN
MRNA	Nanango	3150903	227	244	7.49% +	17	FLYN
MRNA	Nanango	3150904	201	225	11.94% +	24	FLYN
MRNA	Nanango	3150905	282	359	27.30% +	77	FLYN
MRNA	Nanango	3150906	253	252	-0.40% -	1	FLYN
MRNA	Nanango	3150907	142	140	-1.41% -	2	FLYN
MRNA	Nanango	3150908	284	282	-0.70% -	2	FLYN
MRNA	Nanango	3150909	272	272	0.00%	-	FLYN
MRNA	Nanango	3150910	159	158	-0.63% -	1	FLYN
MRNA	Nanango	3150911	194	194	0.00%	-	FLYN
MRNA	Nanango	3150912	180	178	-1.11% -	2	FLYN
MRNA	Nanango	3150913	187	187	0.00%	-	FLYN
MRNA	Nanango	3150914	245	244	-0.41% -	1	FLYN
MRNA	Nanango	3150915	301	298	-1.00% -	3	FLYN
MRNA	Nanango	3150916	325	323	-0.62% -	2	FLYN
MRNA	Nanango	3150917	239	243	1.67% +	4	FLYN
MRNA	Nanango	3150918	138	135	-2.17% -	3	FLYN
MRNA	Nanango	3150919	315	360	14.29% +	45	FLYN
MRNA	Nanango	3150920	327	324	-0.92% -	3	FLYN
MRNA	Nanango	3150921	368	363	-1.36% -	5	FLYN
MRNA	Nanango	3150922	244	244	0.00%	-	FLYN
MRNA	Nanango	3150923	375	377	0.53% +	2	FLYN
MRNA	Nanango	3150924	297	294	-1.01% -	3	FLYN
MRNA	Nanango	3150925	355	352	-0.85% -	3	FLYN
MRNA	Nanango	3150926	153	151	-1.31% -	2	FLYN

MRNA	Nanango	3150927	262	258	-1.53% -	4	FLYN
	Nanango		6,833	7,053			
MRNA			18,078	18,975			
WDBY	Kingaroy Region - North	3150601	254	253	-0.39% -	1	FLYN
WDBY	Kingaroy Region - North	3150605	265	266	0.38% +	1	FLYN
WDBY	Kingaroy Region - North	3150606	219	220	0.46% +	1	FLYN
WDBY	Kingaroy Region - North	3150608	72	72	0.00%	-	FLYN
WDBY	Kingaroy Region - North	3150609	193	192	-0.52% -	1	FLYN
WDBY	Kingaroy Region - North	3150610	205	207	0.98% +	2	FLYN
WDBY	Kingaroy Region - North	3150611	58	58	0.00%	-	FLYN
WDBY	Kingaroy Region - North	3150613	447	472	5.59% +	25	FLYN
WDBY	Kingaroy Region - North	3150622	199	232	16.58% +	33	FLYN
WDBY	Kingaroy Region - North	3150623	174	217	24.71% +	43	FLYN
WDBY	Kingaroy Region - North	3150624	298	343	15.10% +	45	FLYN
WDBY	Kingaroy Region - North	3150625	368	441	19.84% +	73	FLYN
	Kingaroy Region - North		2,752	2,973			
WDBY			2,752	2,973			
			104,099	111,278			FLYN

FRDE	Beenleigh	3130601	10	10	0.00%	-	FRDE
FRDE	Beenleigh	3130602	159	170	6.92% +	11	FRDE
FRDE	Beenleigh	3130603	299	334	11.71% +	35	FRDE
FRDE	Beenleigh	3130604	281	309	9.96% +	28	FRDE
FRDE	Beenleigh	3130605	163	170	4.29% +	7	FRDE
FRDE	Beenleigh	3130606	221	240	8.60% +	19	FRDE
FRDE	Beenleigh	3130607	175	194	10.86% +	19	FRDE
FRDE	Beenleigh	3130608	348	387	11.21% +	39	FRDE
FRDE	Beenleigh	3130609	327	362	10.70% +	35	FRDE
FRDE	Beenleigh	3130610	240	245	2.08% +	5	FRDE
FRDE	Beenleigh	3130611	343	366	6.71% +	23	FRDE
FRDE	Beenleigh	3130612	184	201	9.24% +	17	FRDE
FRDE	Beenleigh	3130613	173	182	5.20% +	9	FRDE
FRDE	Beenleigh	3130614	388	435	12.11% +	47	FRDE
FRDE	Beenleigh	3130615	272	283	4.04% +	11	FRDE
FRDE	Beenleigh	3130616	223	238	6.73% +	15	FRDE
FRDE	Beenleigh	3130617	342	366	7.02% +	24	FRDE
FRDE	Beenleigh	3130618	339	365	7.67% +	26	FRDE
FRDE	Beenleigh	3130619	120	126	5.00% +	6	FRDE
FRDE	Beenleigh	3130620	204	231	13.24% +	27	FRDE
FRDE	Beenleigh	3130621	177	183	3.39% +	6	FRDE
FRDE	Beenleigh	3130622	2	2	0.00%	-	FRDE
FRDE	Beenleigh	3130623	123	131	6.50% +	8	FRDE
	Beenleigh		5,113	5,530			
FRDE	Bethania - Waterford	3132301	97	100	3.09% +	3	FRDE
FRDE	Bethania - Waterford	3132302	376	393	4.52% +	17	FRDE
FRDE	Bethania - Waterford	3132303	255	267	4.71% +	12	FRDE
FRDE	Bethania - Waterford	3132304	261	278	6.51% +	17	FRDE
FRDE	Bethania - Waterford	3132305	232	240	3.45% +	8	FRDE
FRDE	Bethania - Waterford	3132306	404	439	8.66% +	35	FRDE
FRDE	Bethania - Waterford	3132307	344	374	8.72% +	30	FRDE
FRDE	Bethania - Waterford	3132308	294	325	10.54% +	31	FRDE
FRDE	Bethania - Waterford	3132309	219	231	5.48% +	12	FRDE
FRDE	Bethania - Waterford	3132310	434	457	5.30% +	23	FRDE
FRDE	Bethania - Waterford	3132311	407	422	3.69% +	15	FRDE
FRDE	Bethania - Waterford	3132312	267	274	2.62% +	7	FRDE
FRDE	Bethania - Waterford	3132313	481	527	9.56% +	46	FRDE
FRDE	Bethania - Waterford	3132314	140	147	5.00% +	7	FRDE
FRDE	Bethania - Waterford	3132315	4	4	0.00%	-	FRDE
FRDE	Bethania - Waterford	3132316	291	310	6.53% +	19	FRDE
FRDE	Bethania - Waterford	3132317	163	167	2.45% +	4	FRDE
FRDE	Bethania - Waterford	3132318	153	162	5.88% +	9	FRDE
FRDE	Bethania - Waterford	3132319	305	334	9.51% +	29	FRDE
FRDE	Bethania - Waterford	3132320	1,170	1,192	1.88% +	22	FRDE
FRDE	Bethania - Waterford	3132321	208	220	5.77% +	12	FRDE
	Bethania - Waterford		6,505	6,863			
FRDE	Cornubia - Carbrook	3132401	183	195	6.56% +	12	FRDE
FRDE	Cornubia - Carbrook	3132402	168	177	5.36% +	9	FRDE
FRDE	Cornubia - Carbrook	3132403	338	378	11.83% +	40	FRDE
FRDE	Cornubia - Carbrook	3132404	316	337	6.65% +	21	FRDE
FRDE	Cornubia - Carbrook	3132405	280	307	9.64% +	27	FRDE
FRDE	Cornubia - Carbrook	3132406	353	363	2.83% +	10	FRDE
FRDE	Cornubia - Carbrook	3132407	260	262	0.77% +	2	FRDE
FRDE	Cornubia - Carbrook	3132408	202	207	2.48% +	5	FRDE
FRDE	Cornubia - Carbrook	3132409	233	238	2.15% +	5	FRDE
FRDE	Cornubia - Carbrook	3132410	232	246	6.03% +	14	FRDE
FRDE	Cornubia - Carbrook	3132411	158	166	5.06% +	8	FRDE
FRDE	Cornubia - Carbrook	3132412	369	388	5.15% +	19	FRDE

FRDE	Cornubia - Carbrook	3132413	216	227	5.09% +	11	FRDE
FRDE	Cornubia - Carbrook	3132414	455	492	8.13% +	37	FRDE
FRDE	Cornubia - Carbrook	3132415	317	347	9.46% +	30	FRDE
FRDE	Cornubia - Carbrook	3132416	147	155	5.44% +	8	FRDE
FRDE	Cornubia - Carbrook	3132417	138	144	4.35% +	6	FRDE
FRDE	Cornubia - Carbrook	3132418	203	201	-0.99% -	2	FRDE
FRDE	Cornubia - Carbrook	3132419	259	285	10.04% +	26	FRDE
FRDE	Cornubia - Carbrook	3132420	354	391	10.45% +	37	FRDE
FRDE	Cornubia - Carbrook	3132421	369	398	7.86% +	29	FRDE
FRDE	Cornubia - Carbrook	3132422	286	289	1.05% +	3	FRDE
FRDE	Cornubia - Carbrook	3132423	243	256	5.35% +	13	FRDE
	Cornubia - Carbrook		6,079	6,449			
FRDE	Eagleby	3130701	296	328	10.81% +	32	FRDE
FRDE	Eagleby	3130702	292	318	8.90% +	26	FRDE
FRDE	Eagleby	3130703	286	312	9.09% +	26	FRDE
FRDE	Eagleby	3130704	270	304	12.59% +	34	FRDE
FRDE	Eagleby	3130705	53	58	9.43% +	5	FRDE
FRDE	Eagleby	3130706	10	11	10.00% +	1	FRDE
FRDE	Eagleby	3130707	341	362	6.16% +	21	FRDE
FRDE	Eagleby	3130708	907	1,010	11.36% +	103	FRDE
FRDE	Eagleby	3130709	499	560	12.22% +	61	FRDE
FRDE	Eagleby	3130710	345	382	10.72% +	37	FRDE
FRDE	Eagleby	3130711	166	184	10.84% +	18	FRDE
FRDE	Eagleby	3130712	399	454	13.78% +	55	FRDE
FRDE	Eagleby	3130713	297	320	7.74% +	23	FRDE
FRDE	Eagleby	3130714	499	562	12.63% +	63	FRDE
FRDE	Eagleby	3130715	213	228	7.04% +	15	FRDE
FRDE	Eagleby	3130716	227	235	3.52% +	8	FRDE
FRDE	Eagleby	3130717	263	288	9.51% +	25	FRDE
FRDE	Eagleby	3130718	303	324	6.93% +	21	FRDE
FRDE	Eagleby	3130719	761	820	7.75% +	59	FRDE
FRDE	Eagleby	3130720	100	105	5.00% +	5	FRDE
FRDE	Eagleby	3130721	307	346	12.70% +	39	FRDE
FRDE	Eagleby	3130722	278	302	8.63% +	24	FRDE
FRDE	Eagleby	3130723	326	353	8.28% +	27	FRDE
FRDE	Eagleby	3130724	146	155	6.16% +	9	FRDE
FRDE	Eagleby	3130725	350	390	11.43% +	40	FRDE
	Eagleby		7,934	8,711			
FRDE	Edens Landing - Holmview	3130801	192	217	13.02% +	25	FRDE
FRDE	Edens Landing - Holmview	3130802	444	510	14.86% +	66	FRDE
FRDE	Edens Landing - Holmview	3130803	211	233	10.43% +	22	FRDE
FRDE	Edens Landing - Holmview	3130804	292	316	8.22% +	24	FRDE
FRDE	Edens Landing - Holmview	3130805	313	348	11.18% +	35	FRDE
FRDE	Edens Landing - Holmview	3130806	219	229	4.57% +	10	FRDE
FRDE	Edens Landing - Holmview	3130807	259	290	11.97% +	31	FRDE
FRDE	Edens Landing - Holmview	3130808	224	253	12.95% +	29	FRDE
FRDE	Edens Landing - Holmview	3130809	200	227	13.50% +	27	FRDE
FRDE	Edens Landing - Holmview	3130810	121	127	4.96% +	6	FRDE
FRDE	Edens Landing - Holmview	3130811	186	197	5.91% +	11	FRDE
FRDE	Edens Landing - Holmview	3130812	815	909	11.53% +	94	FRDE
FRDE	Edens Landing - Holmview	3130813	286	302	5.59% +	16	FRDE
FRDE	Edens Landing - Holmview	3130814	297	333	12.12% +	36	FRDE
FRDE	Edens Landing - Holmview	3130815	177	185	4.52% +	8	FRDE
	Edens Landing - Holmview		4,236	4,676			
FRDE	Hillcrest	3131604	3	3	0.00%	-	FRDE
	Hillcrest		3	3			
FRDE	Loganholme - Tanah Merah	3132501	296	314	6.08% +	18	FRDE
FRDE	Loganholme - Tanah Merah	3132502	270	292	8.15% +	22	FRDE

FRDE	Loganholme - Tanah Merah	3132503	224	257	14.73% +	33	FRDE
FRDE	Loganholme - Tanah Merah	3132504	213	239	12.21% +	26	FRDE
FRDE	Loganholme - Tanah Merah	3132505	282	314	11.35% +	32	FRDE
FRDE	Loganholme - Tanah Merah	3132506	205	214	4.39% +	9	FRDE
FRDE	Loganholme - Tanah Merah	3132507	182	188	3.30% +	6	FRDE
FRDE	Loganholme - Tanah Merah	3132508	310	325	4.84% +	15	FRDE
FRDE	Loganholme - Tanah Merah	3132509	207	226	9.18% +	19	FRDE
FRDE	Loganholme - Tanah Merah	3132510	172	184	6.98% +	12	FRDE
FRDE	Loganholme - Tanah Merah	3132511	184	191	3.80% +	7	FRDE
FRDE	Loganholme - Tanah Merah	3132512	145	164	13.10% +	19	FRDE
FRDE	Loganholme - Tanah Merah	3132513	247	283	14.57% +	36	FRDE
FRDE	Loganholme - Tanah Merah	3132514	369	386	4.61% +	17	FRDE
FRDE	Loganholme - Tanah Merah	3132515	288	300	4.17% +	12	FRDE
FRDE	Loganholme - Tanah Merah	3132516	381	397	4.20% +	16	FRDE
FRDE	Loganholme - Tanah Merah	3132517	207	238	14.98% +	31	FRDE
FRDE	Loganholme - Tanah Merah	3132518	275	291	5.82% +	16	FRDE
FRDE	Loganholme - Tanah Merah	3132519	-	-		-	FRDE
FRDE	Loganholme - Tanah Merah	3132520	351	362	3.13% +	11	FRDE
FRDE	Loganholme - Tanah Merah	3132521	499	584	17.03% +	85	FRDE
FRDE	Loganholme - Tanah Merah	3132522	334	377	12.87% +	43	FRDE
FRDE	Loganholme - Tanah Merah	3132523	397	452	13.85% +	55	FRDE
FRDE	Loganholme - Tanah Merah	3132524	161	170	5.59% +	9	FRDE
FRDE	Loganholme - Tanah Merah	3132525	2	2	0.00%	-	FRDE
FRDE	Loganholme - Tanah Merah	3132526	390	448	14.87% +	58	FRDE
FRDE	Loganholme - Tanah Merah	3132527	284	310	9.15% +	26	FRDE
FRDE	Loganholme - Tanah Merah	3132528	148	157	6.08% +	9	FRDE
	Loganholme - Tanah Merah		7,023	7,665			
FRDE	Loganlea	3132602	308	338	9.74% +	30	FRDE
FRDE	Loganlea	3132603	368	393	6.79% +	25	FRDE
FRDE	Loganlea	3132604	254	295	16.14% +	41	FRDE
FRDE	Loganlea	3132605	231	248	7.36% +	17	FRDE
FRDE	Loganlea	3132606	289	340	17.65% +	51	FRDE
FRDE	Loganlea	3132607	328	380	15.85% +	52	FRDE
FRDE	Loganlea	3132608	314	366	16.56% +	52	FRDE
FRDE	Loganlea	3132609	275	302	9.82% +	27	FRDE
FRDE	Loganlea	3132610	251	295	17.53% +	44	FRDE
FRDE	Loganlea	3132611	203	217	6.90% +	14	FRDE
FRDE	Loganlea	3132612	357	370	3.64% +	13	FRDE
FRDE	Loganlea	3132613	319	355	11.29% +	36	FRDE
FRDE	Loganlea	3132614	287	323	12.54% +	36	FRDE
FRDE	Loganlea	3132615	350	382	9.14% +	32	FRDE
FRDE	Loganlea	3132616	315	344	9.21% +	29	FRDE
FRDE	Loganlea	3132618	288	293	1.74% +	5	FRDE
FRDE	Loganlea	3132619	15	17	13.33% +	2	FRDE
FRDE	Loganlea	3132620	220	240	9.09% +	20	FRDE
	Loganlea		4,972	5,498			
FRDE	Mount Warren Park	3130901	328	356	8.54% +	28	FRDE
FRDE	Mount Warren Park	3130902	252	259	2.78% +	7	FRDE
FRDE	Mount Warren Park	3130903	320	329	2.81% +	9	FRDE
FRDE	Mount Warren Park	3130904	215	223	3.72% +	8	FRDE
FRDE	Mount Warren Park	3130905	312	332	6.41% +	20	FRDE
FRDE	Mount Warren Park	3130906	256	281	9.77% +	25	FRDE
FRDE	Mount Warren Park	3130907	203	218	7.39% +	15	FRDE
FRDE	Mount Warren Park	3130908	249	268	7.63% +	19	FRDE
FRDE	Mount Warren Park	3130909	344	392	13.95% +	48	FRDE
FRDE	Mount Warren Park	3130910	214	235	9.81% +	21	FRDE
FRDE	Mount Warren Park	3130911	167	185	10.78% +	18	FRDE
FRDE	Mount Warren Park	3130912	155	155	0.00%	-	FRDE

FRDE	Mount Warren Park	3130913	284	310	9.15% +	26	FRDE
FRDE	Mount Warren Park	3130914	173	175	1.16% +	2	FRDE
FRDE	Mount Warren Park	3130915	290	296	2.07% +	6	FRDE
FRDE	Mount Warren Park	3130916	135	143	5.93% +	8	FRDE
	Mount Warren Park		3,897	4,157			
FRDE	Ormeau - Yatala	3125501	132	143	8.33% +	11	FRDE
FRDE	Ormeau - Yatala	3125502	160	174	8.75% +	14	FRDE
FRDE	Ormeau - Yatala	3125503	155	171	10.32% +	16	FRDE
FRDE	Ormeau - Yatala	3125504	371	393	5.93% +	22	FRDE
FRDE	Ormeau - Yatala	3125505	132	142	7.58% +	10	FRDE
FRDE	Ormeau - Yatala	3125508	285	303	6.32% +	18	FRDE
FRDE	Ormeau - Yatala	3125509	232	249	7.33% +	17	FRDE
FRDE	Ormeau - Yatala	3125510	166	183	10.24% +	17	FRDE
FRDE	Ormeau - Yatala	3125511	308	332	7.79% +	24	FRDE
FRDE	Ormeau - Yatala	3125512	255	280	9.80% +	25	FRDE
FRDE	Ormeau - Yatala	3125513	295	327	10.85% +	32	FRDE
FRDE	Ormeau - Yatala	3125516	348	385	10.63% +	37	FRDE
FRDE	Ormeau - Yatala	3125517	1,137	1,178	3.61% +	41	FRDE
FRDE	Ormeau - Yatala	3125518	531	615	15.82% +	84	FRDE
FRDE	Ormeau - Yatala	3125519	298	325	9.06% +	27	FRDE
FRDE	Ormeau - Yatala	3125520	266	288	8.27% +	22	FRDE
FRDE	Ormeau - Yatala	3125521	23	24	4.35% +	1	FRDE
FRDE	Ormeau - Yatala	3125529	176	199	13.07% +	23	FRDE
FRDE	Ormeau - Yatala	3125530	361	390	8.03% +	29	FRDE
FRDE	Ormeau - Yatala	3125531	312	331	6.09% +	19	FRDE
FRDE	Ormeau - Yatala	3125535	297	318	7.07% +	21	FRDE
FRDE	Ormeau - Yatala	3125536	205	229	11.71% +	24	FRDE
	Ormeau - Yatala		6,445	6,979			
FRDE	Regents Park - Heritage Park	3131927	-	-		-	FRDE
	Regents Park - Heritage Park		-	-			
FRDE	Shailer Park	3132701	386	392	1.55% +	6	FRDE
FRDE	Shailer Park	3132702	262	278	6.11% +	16	FRDE
FRDE	Shailer Park	3132703	260	277	6.54% +	17	FRDE
FRDE	Shailer Park	3132704	289	315	9.00% +	26	FRDE
FRDE	Shailer Park	3132705	352	396	12.50% +	44	FRDE
FRDE	Shailer Park	3132706	111	120	8.11% +	9	FRDE
FRDE	Shailer Park	3132707	278	296	6.47% +	18	FRDE
FRDE	Shailer Park	3132708	326	359	10.12% +	33	FRDE
FRDE	Shailer Park	3132709	295	304	3.05% +	9	FRDE
FRDE	Shailer Park	3132710	296	311	5.07% +	15	FRDE
FRDE	Shailer Park	3132711	186	202	8.60% +	16	FRDE
FRDE	Shailer Park	3132712	246	248	0.81% +	2	FRDE
FRDE	Shailer Park	3132713	204	228	11.76% +	24	FRDE
FRDE	Shailer Park	3132714	151	161	6.62% +	10	FRDE
FRDE	Shailer Park	3132715	392	461	17.60% +	69	FRDE
FRDE	Shailer Park	3132716	246	257	4.47% +	11	FRDE
FRDE	Shailer Park	3132717	343	364	6.12% +	21	FRDE
FRDE	Shailer Park	3132718	243	271	11.52% +	28	FRDE
FRDE	Shailer Park	3132719	367	406	10.63% +	39	FRDE
FRDE	Shailer Park	3132720	182	190	4.40% +	8	FRDE
FRDE	Shailer Park	3132721	281	293	4.27% +	12	FRDE
FRDE	Shailer Park	3132722	253	279	10.28% +	26	FRDE
FRDE	Shailer Park	3132723	314	331	5.41% +	17	FRDE
FRDE	Shailer Park	3132724	266	268	0.75% +	2	FRDE
FRDE	Shailer Park	3132725	283	286	1.06% +	3	FRDE
FRDE	Shailer Park	3132726	236	257	8.90% +	21	FRDE
FRDE	Shailer Park	3132727	332	365	9.94% +	33	FRDE
FRDE	Shailer Park	3132728	153	172	12.42% +	19	FRDE

FRDE	Shailer Park	3132729	348	354	1.72% +	6	FRDE
	Shailer Park		7,881	8,441			
FRDE	Waterford West	3132801	201	218	8.46% +	17	FRDE
FRDE	Waterford West	3132802	310	331	6.77% +	21	FRDE
FRDE	Waterford West	3132803	341	374	9.68% +	33	FRDE
FRDE	Waterford West	3132804	391	426	8.95% +	35	FRDE
FRDE	Waterford West	3132805	287	293	2.09% +	6	FRDE
FRDE	Waterford West	3132806	394	415	5.33% +	21	FRDE
FRDE	Waterford West	3132807	389	423	8.74% +	34	FRDE
FRDE	Waterford West	3132808	399	450	12.78% +	51	FRDE
FRDE	Waterford West	3132809	80	82	2.50% +	2	FRDE
FRDE	Waterford West	3132810	267	293	9.74% +	26	FRDE
FRDE	Waterford West	3132811	117	117	0.00%	-	FRDE
FRDE	Waterford West	3132812	332	353	6.33% +	21	FRDE
FRDE	Waterford West	3132813	281	299	6.41% +	18	FRDE
FRDE	Waterford West	3132814	157	175	11.46% +	18	FRDE
FRDE	Waterford West	3132815	313	362	15.65% +	49	FRDE
	Waterford West		4,259	4,611			
FRDE			64,347	69,583			
FDDN	Jacobs Well - Alberton	3125401	-	-		-	FRDE
FDDN	Jacobs Well - Alberton	3125402	362	399	10.22% +	37	FRDE
FDDN	Jacobs Well - Alberton	3125403	420	450	7.14% +	30	FRDE
FDDN	Jacobs Well - Alberton	3125404	184	195	5.98% +	11	FRDE
FDDN	Jacobs Well - Alberton	3125405	423	464	9.69% +	41	FRDE
FDDN	Jacobs Well - Alberton	3125406	251	269	7.17% +	18	FRDE
FDDN	Jacobs Well - Alberton	3125407	219	239	9.13% +	20	FRDE
FDDN	Jacobs Well - Alberton	3125408	203	212	4.43% +	9	FRDE
FDDN	Jacobs Well - Alberton	3125409	335	351	4.78% +	16	FRDE
FDDN	Jacobs Well - Alberton	3125410	185	193	4.32% +	8	FRDE
	Jacobs Well - Alberton		2,582	2,772			
FDDN	Ormeau - Yatala	3125506	407	475	16.71% +	68	FRDE
FDDN	Ormeau - Yatala	3125507	240	262	9.17% +	22	FRDE
FDDN	Ormeau - Yatala	3125514	507	531	4.73% +	24	FRDE
FDDN	Ormeau - Yatala	3125515	285	315	10.53% +	30	FRDE
FDDN	Ormeau - Yatala	3125522	432	461	6.71% +	29	FRDE
FDDN	Ormeau - Yatala	3125523	269	309	14.87% +	40	FRDE
FDDN	Ormeau - Yatala	3125524	304	342	12.50% +	38	FRDE
FDDN	Ormeau - Yatala	3125525	589	666	13.07% +	77	FRDE
FDDN	Ormeau - Yatala	3125526	31	32	3.23% +	1	FRDE
FDDN	Ormeau - Yatala	3125527	159	167	5.03% +	8	FRDE
FDDN	Ormeau - Yatala	3125528	134	149	11.19% +	15	FRDE
FDDN	Ormeau - Yatala	3125532	590	656	11.19% +	66	FRDE
FDDN	Ormeau - Yatala	3125533	450	509	13.11% +	59	FRDE
FDDN	Ormeau - Yatala	3125534	517	554	7.16% +	37	FRDE
	Ormeau - Yatala		4,914	5,428			
FDDN			7,496	8,200			
RNKN	Daisy Hill	3132901	269	296	10.04% +	27	FRDE
RNKN	Daisy Hill	3132902	173	182	5.20% +	9	FRDE
RNKN	Daisy Hill	3132903	305	314	2.95% +	9	FRDE
RNKN	Daisy Hill	3132904	162	166	2.47% +	4	FRDE
RNKN	Daisy Hill	3132905	286	294	2.80% +	8	FRDE
RNKN	Daisy Hill	3132906	615	753	22.44% +	138	FRDE
RNKN	Daisy Hill	3132907	346	345	-0.29% -	1	FRDE
RNKN	Daisy Hill	3132908	332	326	-1.81% -	6	FRDE
RNKN	Daisy Hill	3132909	174	192	10.34% +	18	FRDE
RNKN	Daisy Hill	3132910	-	-		-	FRDE
RNKN	Daisy Hill	3132911	358	409	14.25% +	51	FRDE
RNKN	Daisy Hill	3132912	252	274	8.73% +	22	FRDE

RNKN	Daisy Hill	3132913	257	262	1.95% +	5	FRDE
RNKN	Daisy Hill	3132914	227	253	11.45% +	26	FRDE
RNKN	Daisy Hill	3132915	259	257	-0.77% -	2	FRDE
RNKN	Daisy Hill	3132916	175	193	10.29% +	18	FRDE
RNKN	Daisy Hill	3132917	159	157	-1.26% -	2	FRDE
	Daisy Hill		4,349	4,673			
RNKN	Kingston	3133004	219	226	3.20% +	7	FRDE
RNKN	Kingston	3133005	280	333	18.93% +	53	FRDE
RNKN	Kingston	3133007	7	7	0.00%	-	FRDE
RNKN	Kingston	3133008	266	295	10.90% +	29	FRDE
RNKN	Kingston	3133019	45	49	8.89% +	4	FRDE
	Kingston		817	910			
RNKN	Loganlea	3132601	116	124	6.90% +	8	FRDE
RNKN	Loganlea	3132608	-	-		-	FRDE
RNKN	Loganlea	3132610	5	6	20.00% +	1	FRDE
RNKN	Loganlea	3132617	3	3	0.00%	-	FRDE
RNKN	Loganlea	3132621	-	-		-	FRDE
RNKN	Loganlea	3132622	342	386	12.87% +	44	FRDE
RNKN	Loganlea	3132623	204	222	8.82% +	18	FRDE
	Loganlea		670	741			
RNKN	Rochedale South - Priestdale	3133201	158	178	12.66% +	20	FRDE
RNKN	Rochedale South - Priestdale	3133202	257	271	5.45% +	14	FRDE
RNKN	Rochedale South - Priestdale	3133203	229	236	3.06% +	7	FRDE
RNKN	Rochedale South - Priestdale	3133204	328	376	14.63% +	48	FRDE
RNKN	Rochedale South - Priestdale	3133205	292	302	3.42% +	10	FRDE
RNKN	Rochedale South - Priestdale	3133206	380	412	8.42% +	32	FRDE
RNKN	Rochedale South - Priestdale	3133207	331	341	3.02% +	10	FRDE
RNKN	Rochedale South - Priestdale	3133208	233	262	12.45% +	29	FRDE
RNKN	Rochedale South - Priestdale	3133209	341	376	10.26% +	35	FRDE
RNKN	Rochedale South - Priestdale	3133210	249	292	17.27% +	43	FRDE
RNKN	Rochedale South - Priestdale	3133211	396	432	9.09% +	36	FRDE
RNKN	Rochedale South - Priestdale	3133212	107	116	8.41% +	9	FRDE
RNKN	Rochedale South - Priestdale	3133213	278	294	5.76% +	16	FRDE
RNKN	Rochedale South - Priestdale	3133214	218	220	0.92% +	2	FRDE
RNKN	Rochedale South - Priestdale	3133215	331	336	1.51% +	5	FRDE
RNKN	Rochedale South - Priestdale	3133216	326	348	6.75% +	22	FRDE
RNKN	Rochedale South - Priestdale	3133217	318	337	5.97% +	19	FRDE
RNKN	Rochedale South - Priestdale	3133218	169	183	8.28% +	14	FRDE
RNKN	Rochedale South - Priestdale	3133219	205	221	7.80% +	16	FRDE
RNKN	Rochedale South - Priestdale	3133220	266	274	3.01% +	8	FRDE
RNKN	Rochedale South - Priestdale	3133221	342	376	9.94% +	34	FRDE
RNKN	Rochedale South - Priestdale	3133222	185	195	5.41% +	10	FRDE
RNKN	Rochedale South - Priestdale	3133223	290	299	3.10% +	9	FRDE
RNKN	Rochedale South - Priestdale	3133224	260	279	7.31% +	19	FRDE
RNKN	Rochedale South - Priestdale	3133225	237	276	16.46% +	39	FRDE
RNKN	Rochedale South - Priestdale	3133226	250	258	3.20% +	8	FRDE
RNKN	Rochedale South - Priestdale	3133227	200	221	10.50% +	21	FRDE
RNKN	Rochedale South - Priestdale	3133228	354	372	5.08% +	18	FRDE
RNKN	Rochedale South - Priestdale	3133229	212	214	0.94% +	2	FRDE
RNKN	Rochedale South - Priestdale	3133230	132	144	9.09% +	12	FRDE
RNKN	Rochedale South - Priestdale	3133231	185	206	11.35% +	21	FRDE
RNKN	Rochedale South - Priestdale	3133232	375	425	13.33% +	50	FRDE
RNKN	Rochedale South - Priestdale	3133233	308	345	12.01% +	37	FRDE
RNKN	Rochedale South - Priestdale	3133234	186	195	4.84% +	9	FRDE
RNKN	Rochedale South - Priestdale	3133235	287	303	5.57% +	16	FRDE
RNKN	Rochedale South - Priestdale	3133236	205	213	3.90% +	8	FRDE
RNKN	Rochedale South - Priestdale	3133237	409	415	1.47% +	6	FRDE
RNKN	Rochedale South - Priestdale	3133238	222	227	2.25% +	5	FRDE

RNKN	Rochedale South - Priestdale	3133239	209	212	1.44% +	3	FRDE
RNKN	Rochedale South - Priestdale	3133240	248	267	7.66% +	19	FRDE
	Rochedale South - Priestdale		10,508	11,249			
RNKN	Slacks Creek	3133301	222	254	14.41% +	32	FRDE
RNKN	Slacks Creek	3133302	300	324	8.00% +	24	FRDE
RNKN	Slacks Creek	3133303	287	312	8.71% +	25	FRDE
RNKN	Slacks Creek	3133304	297	301	1.35% +	4	FRDE
RNKN	Slacks Creek	3133305	9	9	0.00%	-	FRDE
RNKN	Slacks Creek	3133306	263	269	2.28% +	6	FRDE
RNKN	Slacks Creek	3133307	195	209	7.18% +	14	FRDE
RNKN	Slacks Creek	3133308	151	157	3.97% +	6	FRDE
RNKN	Slacks Creek	3133309	250	296	18.40% +	46	FRDE
RNKN	Slacks Creek	3133310	115	133	15.65% +	18	FRDE
RNKN	Slacks Creek	3133311	203	234	15.27% +	31	FRDE
RNKN	Slacks Creek	3133312	102	115	12.75% +	13	FRDE
RNKN	Slacks Creek	3133313	126	133	5.56% +	7	FRDE
RNKN	Slacks Creek	3133314	182	194	6.59% +	12	FRDE
RNKN	Slacks Creek	3133315	218	226	3.67% +	8	FRDE
RNKN	Slacks Creek	3133316	353	385	9.07% +	32	FRDE
RNKN	Slacks Creek	3133317	171	175	2.34% +	4	FRDE
RNKN	Slacks Creek	3133318	331	367	10.88% +	36	FRDE
RNKN	Slacks Creek	3133319	265	271	2.26% +	6	FRDE
RNKN	Slacks Creek	3133320	345	395	14.49% +	50	FRDE
RNKN	Slacks Creek	3133321	256	299	16.80% +	43	FRDE
RNKN	Slacks Creek	3133322	330	353	6.97% +	23	FRDE
RNKN	Slacks Creek	3133323	212	226	6.60% +	14	FRDE
RNKN	Slacks Creek	3133324	146	154	5.48% +	8	FRDE
RNKN	Slacks Creek	3133325	205	226	10.24% +	21	FRDE
RNKN	Slacks Creek	3133326	266	289	8.65% +	23	FRDE
RNKN	Slacks Creek	3133327	206	209	1.46% +	3	FRDE
	Slacks Creek		6,006	6,515			
RNKN	Springwood	3133401	420	441	5.00% +	21	FRDE
RNKN	Springwood	3133402	392	421	7.40% +	29	FRDE
RNKN	Springwood	3133403	187	196	4.81% +	9	FRDE
RNKN	Springwood	3133404	171	183	7.02% +	12	FRDE
RNKN	Springwood	3133405	328	368	12.20% +	40	FRDE
RNKN	Springwood	3133406	292	336	15.07% +	44	FRDE
RNKN	Springwood	3133407	325	344	5.85% +	19	FRDE
RNKN	Springwood	3133408	229	245	6.99% +	16	FRDE
RNKN	Springwood	3133409	344	363	5.52% +	19	FRDE
RNKN	Springwood	3133410	536	569	6.16% +	33	FRDE
RNKN	Springwood	3133411	421	470	11.64% +	49	FRDE
RNKN	Springwood	3133412	187	196	4.81% +	9	FRDE
RNKN	Springwood	3133413	252	253	0.40% +	1	FRDE
RNKN	Springwood	3133414	269	294	9.29% +	25	FRDE
RNKN	Springwood	3133415	354	397	12.15% +	43	FRDE
RNKN	Springwood	3133416	338	346	2.37% +	8	FRDE
RNKN	Springwood	3133417	300	310	3.33% +	10	FRDE
RNKN	Springwood	3133418	183	205	12.02% +	22	FRDE
RNKN	Springwood	3133419	186	192	3.23% +	6	FRDE
RNKN	Springwood	3133420	190	196	3.16% +	6	FRDE
RNKN	Springwood	3133421	170	171	0.59% +	1	FRDE
RNKN	Springwood	3133422	210	217	3.33% +	7	FRDE
	Springwood		6,284	6,713			
RNKN			28,634	30,801			FRDE
			100,477	108,584			FRDE

FSHR	Aroona - Currimundi	3141701	405	422	4.20% +	17	FSHR
FSHR	Aroona - Currimundi	3141702	220	221	0.45% +	1	FSHR
FSHR	Aroona - Currimundi	3141703	164	168	2.44% +	4	FSHR
FSHR	Aroona - Currimundi	3141704	274	284	3.65% +	10	FSHR
FSHR	Aroona - Currimundi	3141705	167	173	3.59% +	6	FSHR
FSHR	Aroona - Currimundi	3141706	321	331	3.12% +	10	FSHR
FSHR	Aroona - Currimundi	3141707	405	455	12.35% +	50	FSHR
FSHR	Aroona - Currimundi	3141708	236	241	2.12% +	5	FSHR
FSHR	Aroona - Currimundi	3141709	242	264	9.09% +	22	FSHR
FSHR	Aroona - Currimundi	3141710	420	420	0.00%	-	FSHR
FSHR	Aroona - Currimundi	3141711	301	322	6.98% +	21	FSHR
FSHR	Aroona - Currimundi	3141712	545	582	6.79% +	37	FSHR
FSHR	Aroona - Currimundi	3141713	234	247	5.56% +	13	FSHR
FSHR	Aroona - Currimundi	3141714	296	316	6.76% +	20	FSHR
FSHR	Aroona - Currimundi	3141715	355	382	7.61% +	27	FSHR
FSHR	Aroona - Currimundi	3141716	387	403	4.13% +	16	FSHR
FSHR	Aroona - Currimundi	3141717	185	194	4.86% +	9	FSHR
FSHR	Aroona - Currimundi	3141718	-	-		-	FSHR
FSHR	Aroona - Currimundi	3141719	235	248	5.53% +	13	FSHR
FSHR	Aroona - Currimundi	3141720	330	348	5.45% +	18	FSHR
FSHR	Aroona - Currimundi	3141721	413	423	2.42% +	10	FSHR
FSHR	Aroona - Currimundi	3141722	382	403	5.50% +	21	FSHR
FSHR	Aroona - Currimundi	3141723	161	166	3.11% +	5	FSHR
FSHR	Aroona - Currimundi	3141724	327	353	7.95% +	26	FSHR
FSHR	Aroona - Currimundi	3141725	299	307	2.68% +	8	FSHR
	Aroona - Currimundi		7,304	7,673			
FSHR	Beerwah	3143901	340	350	2.94% +	10	FSHR
FSHR	Beerwah	3143902	371	378	1.89% +	7	FSHR
FSHR	Beerwah	3143903	263	267	1.52% +	4	FSHR
FSHR	Beerwah	3143904	298	301	1.01% +	3	FSHR
FSHR	Beerwah	3143905	222	227	2.25% +	5	FSHR
FSHR	Beerwah	3143906	461	505	9.54% +	44	FSHR
FSHR	Beerwah	3143907	394	407	3.30% +	13	FSHR
FSHR	Beerwah	3143908	400	424	6.00% +	24	FSHR
FSHR	Beerwah	3143909	613	623	1.63% +	10	FSHR
FSHR	Beerwah	3143910	352	371	5.40% +	19	FSHR
FSHR	Beerwah	3143911	999	1,113	11.41% +	114	FSHR
FSHR	Beerwah	3143912	220	236	7.27% +	16	FSHR
FSHR	Beerwah	3143913	294	292	-0.68% -	2	FSHR
FSHR	Beerwah	3143914	270	282	4.44% +	12	FSHR
	Beerwah		5,497	5,776			
FSHR	Buddina - Minyama	3141801	385	404	4.94% +	19	FSHR
FSHR	Buddina - Minyama	3141802	348	367	5.46% +	19	FSHR
FSHR	Buddina - Minyama	3141803	306	310	1.31% +	4	FSHR
FSHR	Buddina - Minyama	3141804	190	195	2.63% +	5	FSHR
FSHR	Buddina - Minyama	3141805	264	286	8.33% +	22	FSHR
FSHR	Buddina - Minyama	3141806	169	168	-0.59% -	1	FSHR
FSHR	Buddina - Minyama	3141807	429	451	5.13% +	22	FSHR
FSHR	Buddina - Minyama	3141808	366	384	4.92% +	18	FSHR
FSHR	Buddina - Minyama	3141809	214	227	6.07% +	13	FSHR
FSHR	Buddina - Minyama	3141810	452	469	3.76% +	17	FSHR
FSHR	Buddina - Minyama	3141811	210	216	2.86% +	6	FSHR
FSHR	Buddina - Minyama	3141812	438	456	4.11% +	18	FSHR
FSHR	Buddina - Minyama	3141813	298	327	9.73% +	29	FSHR
FSHR	Buddina - Minyama	3141814	377	403	6.90% +	26	FSHR
FSHR	Buddina - Minyama	3141815	282	299	6.03% +	17	FSHR
FSHR	Buddina - Minyama	3141816	303	316	4.29% +	13	FSHR
	Buddina - Minyama		5,031	5,278			

FSHR	Buderim - South	3141408	201	210	4.48% +	9	FSHR
	Buderim - South		201	210			
FSHR	Caloundra - Kings Beach	3141901	266	272	2.26% +	6	FSHR
FSHR	Caloundra - Kings Beach	3141902	325	335	3.08% +	10	FSHR
FSHR	Caloundra - Kings Beach	3141903	352	387	9.94% +	35	FSHR
FSHR	Caloundra - Kings Beach	3141904	385	393	2.08% +	8	FSHR
FSHR	Caloundra - Kings Beach	3141905	377	397	5.31% +	20	FSHR
FSHR	Caloundra - Kings Beach	3141906	309	317	2.59% +	8	FSHR
FSHR	Caloundra - Kings Beach	3141907	568	598	5.28% +	30	FSHR
FSHR	Caloundra - Kings Beach	3141908	366	376	2.73% +	10	FSHR
FSHR	Caloundra - Kings Beach	3141909	365	383	4.93% +	18	FSHR
FSHR	Caloundra - Kings Beach	3141910	147	149	1.36% +	2	FSHR
FSHR	Caloundra - Kings Beach	3141911	232	230	-0.86% -	2	FSHR
FSHR	Caloundra - Kings Beach	3141912	233	234	0.43% +	1	FSHR
FSHR	Caloundra - Kings Beach	3141913	392	386	-1.53% -	6	FSHR
FSHR	Caloundra - Kings Beach	3141914	252	253	0.40% +	1	FSHR
FSHR	Caloundra - Kings Beach	3141915	-	-		-	FSHR
FSHR	Caloundra - Kings Beach	3141916	340	364	7.06% +	24	FSHR
	Caloundra - Kings Beach		4,909	5,074			
FSHR	Caloundra - West	3142001	454	465	2.42% +	11	FSHR
FSHR	Caloundra - West	3142002	376	403	7.18% +	27	FSHR
FSHR	Caloundra - West	3142003	218	229	5.05% +	11	FSHR
FSHR	Caloundra - West	3142004	449	481	7.13% +	32	FSHR
FSHR	Caloundra - West	3142005	282	290	2.84% +	8	FSHR
FSHR	Caloundra - West	3142006	475	525	10.53% +	50	FSHR
FSHR	Caloundra - West	3142007	380	383	0.79% +	3	FSHR
FSHR	Caloundra - West	3142008	5	5	0.00%	-	FSHR
FSHR	Caloundra - West	3142009	2,287	2,308	0.92% +	21	FSHR
FSHR	Caloundra - West	3142010	202	209	3.47% +	7	FSHR
FSHR	Caloundra - West	3142011	200	212	6.00% +	12	FSHR
FSHR	Caloundra - West	3142012	224	231	3.13% +	7	FSHR
FSHR	Caloundra - West	3142013	331	369	11.48% +	38	FSHR
FSHR	Caloundra - West	3142014	620	669	7.90% +	49	FSHR
FSHR	Caloundra - West	3142015	429	472	10.02% +	43	FSHR
FSHR	Caloundra - West	3142016	349	387	10.89% +	38	FSHR
FSHR	Caloundra - West	3142017	436	468	7.34% +	32	FSHR
FSHR	Caloundra - West	3142018	245	262	6.94% +	17	FSHR
FSHR	Caloundra - West	3142019	357	383	7.28% +	26	FSHR
FSHR	Caloundra - West	3142020	504	544	7.94% +	40	FSHR
FSHR	Caloundra - West	3142021	355	398	12.11% +	43	FSHR
FSHR	Caloundra - West	3142022	313	339	8.31% +	26	FSHR
FSHR	Caloundra - West	3142023	1,267	1,377	8.68% +	110	FSHR
FSHR	Caloundra - West	3142024	348	363	4.31% +	15	FSHR
FSHR	Caloundra - West	3142025	184	198	7.61% +	14	FSHR
FSHR	Caloundra - West	3142026	464	493	6.25% +	29	FSHR
FSHR	Caloundra - West	3142027	276	294	6.52% +	18	FSHR
FSHR	Caloundra - West	3142028	396	438	10.61% +	42	FSHR
FSHR	Caloundra - West	3142029	311	320	2.89% +	9	FSHR
FSHR	Caloundra - West	3142030	328	347	5.79% +	19	FSHR
FSHR	Caloundra - West	3142031	246	259	5.28% +	13	FSHR
	Caloundra - West		13,311	14,121			
FSHR	Caloundra Hinterland	3144001	255	265	3.92% +	10	FSHR
FSHR	Caloundra Hinterland	3144002	196	202	3.06% +	6	FSHR
FSHR	Caloundra Hinterland	3144003	236	247	4.66% +	11	FSHR
FSHR	Caloundra Hinterland	3144004	678	728	7.37% +	50	FSHR
FSHR	Caloundra Hinterland	3144005	185	188	1.62% +	3	FSHR
FSHR	Caloundra Hinterland	3144006	640	670	4.69% +	30	FSHR
FSHR	Caloundra Hinterland	3144007	144	150	4.17% +	6	FSHR

FSHR	Caloundra Hinterland	3144008	496	515	3.83% +	19	FSHR
FSHR	Caloundra Hinterland	3144009	267	275	3.00% +	8	FSHR
FSHR	Caloundra Hinterland	3144010	236	241	2.12% +	5	FSHR
FSHR	Caloundra Hinterland	3144011	304	313	2.96% +	9	FSHR
FSHR	Caloundra Hinterland	3144012	232	236	1.72% +	4	FSHR
FSHR	Caloundra Hinterland	3144013	165	175	6.06% +	10	FSHR
FSHR	Caloundra Hinterland	3144014	276	282	2.17% +	6	FSHR
FSHR	Caloundra Hinterland	3144015	445	457	2.70% +	12	FSHR
FSHR	Caloundra Hinterland	3144016	334	342	2.40% +	8	FSHR
FSHR	Caloundra Hinterland	3144017	272	281	3.31% +	9	FSHR
FSHR	Caloundra Hinterland	3144018	253	267	5.53% +	14	FSHR
FSHR	Caloundra Hinterland	3144019	319	339	6.27% +	20	FSHR
FSHR	Caloundra Hinterland	3144020	201	206	2.49% +	5	FSHR
FSHR	Caloundra Hinterland	3144021	551	580	5.26% +	29	FSHR
FSHR	Caloundra Hinterland	3144022	165	168	1.82% +	3	FSHR
	Caloundra Hinterland		6,850	7,127			
FSHR	Glass House Mountains	3144101	195	199	2.05% +	4	FSHR
FSHR	Glass House Mountains	3144102	590	592	0.34% +	2	FSHR
FSHR	Glass House Mountains	3144103	91	91	0.00%	-	FSHR
FSHR	Glass House Mountains	3144104	272	375	37.87% +	103	FSHR
FSHR	Glass House Mountains	3144105	311	311	0.00%	-	FSHR
FSHR	Glass House Mountains	3144106	571	592	3.68% +	21	FSHR
FSHR	Glass House Mountains	3144107	123	123	0.00%	-	FSHR
FSHR	Glass House Mountains	3144108	-	-		-	FSHR
FSHR	Glass House Mountains	3144109	396	397	0.25% +	1	FSHR
FSHR	Glass House Mountains	3144110	235	245	4.26% +	10	FSHR
FSHR	Glass House Mountains	3144111	246	273	10.98% +	27	FSHR
FSHR	Glass House Mountains	3144112	125	127	1.60% +	2	FSHR
FSHR	Glass House Mountains	3144113	286	287	0.35% +	1	FSHR
FSHR	Glass House Mountains	3144114	222	225	1.35% +	3	FSHR
FSHR	Glass House Mountains	3144115	497	517	4.02% +	20	FSHR
	Glass House Mountains		4,160	4,354			
FSHR	Golden Beach - Pelican Waters	3142101	337	349	3.56% +	12	FSHR
FSHR	Golden Beach - Pelican Waters	3142102	297	306	3.03% +	9	FSHR
FSHR	Golden Beach - Pelican Waters	3142103	372	377	1.34% +	5	FSHR
FSHR	Golden Beach - Pelican Waters	3142104	236	244	3.39% +	8	FSHR
FSHR	Golden Beach - Pelican Waters	3142105	723	758	4.84% +	35	FSHR
FSHR	Golden Beach - Pelican Waters	3142106	303	316	4.29% +	13	FSHR
FSHR	Golden Beach - Pelican Waters	3142107	287	299	4.18% +	12	FSHR
FSHR	Golden Beach - Pelican Waters	3142108	301	303	0.66% +	2	FSHR
FSHR	Golden Beach - Pelican Waters	3142109	472	480	1.69% +	8	FSHR
FSHR	Golden Beach - Pelican Waters	3142110	250	253	1.20% +	3	FSHR
FSHR	Golden Beach - Pelican Waters	3142111	231	231	0.00%	-	FSHR
FSHR	Golden Beach - Pelican Waters	3142112	281	289	2.85% +	8	FSHR
FSHR	Golden Beach - Pelican Waters	3142113	401	415	3.49% +	14	FSHR
FSHR	Golden Beach - Pelican Waters	3142114	-	-		-	FSHR
FSHR	Golden Beach - Pelican Waters	3142115	337	355	5.34% +	18	FSHR
FSHR	Golden Beach - Pelican Waters	3142116	406	418	2.96% +	12	FSHR
FSHR	Golden Beach - Pelican Waters	3142117	252	267	5.95% +	15	FSHR
FSHR	Golden Beach - Pelican Waters	3142118	425	432	1.65% +	7	FSHR
FSHR	Golden Beach - Pelican Waters	3142119	327	332	1.53% +	5	FSHR
FSHR	Golden Beach - Pelican Waters	3142120	319	328	2.82% +	9	FSHR
FSHR	Golden Beach - Pelican Waters	3142121	376	386	2.66% +	10	FSHR
FSHR	Golden Beach - Pelican Waters	3142122	342	343	0.29% +	1	FSHR
FSHR	Golden Beach - Pelican Waters	3142123	523	538	2.87% +	15	FSHR
FSHR	Golden Beach - Pelican Waters	3142124	311	325	4.50% +	14	FSHR
FSHR	Golden Beach - Pelican Waters	3142125	303	315	3.96% +	12	FSHR
FSHR	Golden Beach - Pelican Waters	3142126	601	632	5.16% +	31	FSHR

	Golden Beach - Pelican Waters		9,013	9,291		
FSHR	Landsborough	3144201	250	276	10.40% +	26 FSHR
FSHR	Landsborough	3144202	118	120	1.69% +	2 FSHR
FSHR	Landsborough	3144203	204	211	3.43% +	7 FSHR
FSHR	Landsborough	3144204	276	287	3.99% +	11 FSHR
FSHR	Landsborough	3144205	301	315	4.65% +	14 FSHR
FSHR	Landsborough	3144206	244	270	10.66% +	26 FSHR
FSHR	Landsborough	3144207	233	251	7.73% +	18 FSHR
FSHR	Landsborough	3144208	291	315	8.25% +	24 FSHR
FSHR	Landsborough	3144209	193	203	5.18% +	10 FSHR
FSHR	Landsborough	3144210	241	256	6.22% +	15 FSHR
FSHR	Landsborough	3144211	-	-		- FSHR
FSHR	Landsborough	3144212	280	302	7.86% +	22 FSHR
FSHR	Landsborough	3144213	295	313	6.10% +	18 FSHR
FSHR	Landsborough	3144214	115	115	0.00%	- FSHR
FSHR	Landsborough	3144215	362	380	4.97% +	18 FSHR
FSHR	Landsborough	3144216	338	348	2.96% +	10 FSHR
FSHR	Landsborough	3144217	194	203	4.64% +	9 FSHR
FSHR	Landsborough	3144218	217	231	6.45% +	14 FSHR
FSHR	Landsborough	3144219	170	184	8.24% +	14 FSHR
FSHR	Landsborough	3144220	279	309	10.75% +	30 FSHR
FSHR	Landsborough	3144221	219	227	3.65% +	8 FSHR
FSHR	Landsborough	3144222	217	222	2.30% +	5 FSHR
FSHR	Landsborough	3144223	391	421	7.67% +	30 FSHR
FSHR	Landsborough	3144224	204	225	10.29% +	21 FSHR
FSHR	Landsborough	3144225	269	296	10.04% +	27 FSHR
FSHR	Landsborough	3144226	400	415	3.75% +	15 FSHR
FSHR	Landsborough	3144227	182	187	2.75% +	5 FSHR
FSHR	Landsborough	3144228	-	-		- FSHR
FSHR	Landsborough	3144229	178	194	8.99% +	16 FSHR
FSHR	Landsborough	3144230	156	172	10.26% +	16 FSHR
FSHR	Landsborough	3144231	247	258	4.45% +	11 FSHR
	Landsborough		7,064	7,506		
FSHR	Maroochy Hinterland	3144310	42	43	2.38% +	1 FSHR
	Maroochy Hinterland		42	43		
FSHR	Moffat Beach - Battery Hill	3142201	231	238	3.03% +	7 FSHR
FSHR	Moffat Beach - Battery Hill	3142202	286	297	3.85% +	11 FSHR
FSHR	Moffat Beach - Battery Hill	3142203	184	185	0.54% +	1 FSHR
FSHR	Moffat Beach - Battery Hill	3142204	242	253	4.55% +	11 FSHR
FSHR	Moffat Beach - Battery Hill	3142205	284	295	3.87% +	11 FSHR
FSHR	Moffat Beach - Battery Hill	3142206	212	222	4.72% +	10 FSHR
FSHR	Moffat Beach - Battery Hill	3142207	341	363	6.45% +	22 FSHR
FSHR	Moffat Beach - Battery Hill	3142208	384	404	5.21% +	20 FSHR
FSHR	Moffat Beach - Battery Hill	3142209	381	380	-0.26% -	1 FSHR
FSHR	Moffat Beach - Battery Hill	3142210	283	298	5.30% +	15 FSHR
FSHR	Moffat Beach - Battery Hill	3142211	293	314	7.17% +	21 FSHR
FSHR	Moffat Beach - Battery Hill	3142212	299	311	4.01% +	12 FSHR
FSHR	Moffat Beach - Battery Hill	3142213	326	330	1.23% +	4 FSHR
FSHR	Moffat Beach - Battery Hill	3142214	297	315	6.06% +	18 FSHR
FSHR	Moffat Beach - Battery Hill	3142215	189	198	4.76% +	9 FSHR
FSHR	Moffat Beach - Battery Hill	3142216	289	317	9.69% +	28 FSHR
FSHR	Moffat Beach - Battery Hill	3142217	367	388	5.72% +	21 FSHR
FSHR	Moffat Beach - Battery Hill	3142218	334	354	5.99% +	20 FSHR
FSHR	Moffat Beach - Battery Hill	3142219	352	377	7.10% +	25 FSHR
FSHR	Moffat Beach - Battery Hill	3142220	342	372	8.77% +	30 FSHR
	Moffat Beach - Battery Hill		5,916	6,211		
FSHR	Mooloolaba - Alexandra Headland	3142801	234	239	2.14% +	5 FSHR
FSHR	Mooloolaba - Alexandra Headland	3142802	211	218	3.32% +	7 FSHR

FSHR	Mooloolaba - Alexandra Headland	3142803	466	483	3.65% +	17	FSHR
FSHR	Mooloolaba - Alexandra Headland	3142804	246	261	6.10% +	15	FSHR
FSHR	Mooloolaba - Alexandra Headland	3142805	467	527	12.85% +	60	FSHR
FSHR	Mooloolaba - Alexandra Headland	3142806	232	252	8.62% +	20	FSHR
FSHR	Mooloolaba - Alexandra Headland	3142807	151	156	3.31% +	5	FSHR
FSHR	Mooloolaba - Alexandra Headland	3142808	336	343	2.08% +	7	FSHR
FSHR	Mooloolaba - Alexandra Headland	3142809	306	319	4.25% +	13	FSHR
FSHR	Mooloolaba - Alexandra Headland	3142810	189	201	6.35% +	12	FSHR
FSHR	Mooloolaba - Alexandra Headland	3142811	322	332	3.11% +	10	FSHR
FSHR	Mooloolaba - Alexandra Headland	3142812	301	310	2.99% +	9	FSHR
FSHR	Mooloolaba - Alexandra Headland	3142813	258	265	2.71% +	7	FSHR
FSHR	Mooloolaba - Alexandra Headland	3142814	415	427	2.89% +	12	FSHR
FSHR	Mooloolaba - Alexandra Headland	3142815	244	254	4.10% +	10	FSHR
FSHR	Mooloolaba - Alexandra Headland	3142816	221	228	3.17% +	7	FSHR
FSHR	Mooloolaba - Alexandra Headland	3142820	406	421	3.69% +	15	FSHR
FSHR	Mooloolaba - Alexandra Headland	3142822	255	269	5.49% +	14	FSHR
FSHR	Mooloolaba - Alexandra Headland	3142823	296	314	6.08% +	18	FSHR
FSHR	Mooloolaba - Alexandra Headland	3142824	283	304	7.42% +	21	FSHR
FSHR	Mooloolaba - Alexandra Headland	3142826	282	305	8.16% +	23	FSHR
FSHR	Mooloolaba - Alexandra Headland	3142827	168	179	6.55% +	11	FSHR
FSHR	Mooloolaba - Alexandra Headland	3142828	338	368	8.88% +	30	FSHR
	Mooloolaba - Alexandra Headland		6,627	6,975			
FSHR	Palmwoods	3144401	175	176	0.57% +	1	FSHR
FSHR	Palmwoods	3144403	70	71	1.43% +	1	FSHR
FSHR	Palmwoods	3144405	387	428	10.59% +	41	FSHR
FSHR	Palmwoods	3144406	171	174	1.75% +	3	FSHR
FSHR	Palmwoods	3144407	303	304	0.33% +	1	FSHR
FSHR	Palmwoods	3144408	316	325	2.85% +	9	FSHR
FSHR	Palmwoods	3144409	287	306	6.62% +	19	FSHR
FSHR	Palmwoods	3144410	281	291	3.56% +	10	FSHR
FSHR	Palmwoods	3144411	271	306	12.92% +	35	FSHR
FSHR	Palmwoods	3144412	264	282	6.82% +	18	FSHR
FSHR	Palmwoods	3144415	134	140	4.48% +	6	FSHR
FSHR	Palmwoods	3144417	435	435	0.00%	-	FSHR
FSHR	Palmwoods	3144418	95	95	0.00%	-	FSHR
FSHR	Palmwoods	3144419	156	171	9.62% +	15	FSHR
FSHR	Palmwoods	3144420	182	189	3.85% +	7	FSHR
	Palmwoods		3,527	3,693			
FSHR	Parrearra - Warana	3142301	-	-		-	FSHR
FSHR	Parrearra - Warana	3142302	228	237	3.95% +	9	FSHR
FSHR	Parrearra - Warana	3142303	195	209	7.18% +	14	FSHR
FSHR	Parrearra - Warana	3142304	261	278	6.51% +	17	FSHR
FSHR	Parrearra - Warana	3142305	213	227	6.57% +	14	FSHR
FSHR	Parrearra - Warana	3142306	262	269	2.67% +	7	FSHR
FSHR	Parrearra - Warana	3142307	436	474	8.72% +	38	FSHR
FSHR	Parrearra - Warana	3142308	284	305	7.39% +	21	FSHR
FSHR	Parrearra - Warana	3142309	280	290	3.57% +	10	FSHR
FSHR	Parrearra - Warana	3142310	543	576	6.08% +	33	FSHR
FSHR	Parrearra - Warana	3142311	405	430	6.17% +	25	FSHR
FSHR	Parrearra - Warana	3142312	634	666	5.05% +	32	FSHR
FSHR	Parrearra - Warana	3142313	142	152	7.04% +	10	FSHR
FSHR	Parrearra - Warana	3142314	290	314	8.28% +	24	FSHR
FSHR	Parrearra - Warana	3142315	188	200	6.38% +	12	FSHR
FSHR	Parrearra - Warana	3142316	220	220	0.00%	-	FSHR
FSHR	Parrearra - Warana	3142317	236	254	7.63% +	18	FSHR
FSHR	Parrearra - Warana	3142318	244	249	2.05% +	5	FSHR
FSHR	Parrearra - Warana	3142319	321	331	3.12% +	10	FSHR
FSHR	Parrearra - Warana	3142320	375	414	10.40% +	39	FSHR

FSHR	Parrearra - Warana	3142321	479	488	1.88% +	9	FSHR
FSHR	Parrearra - Warana	3142322	-	-		-	FSHR
FSHR	Parrearra - Warana	3142323	458	465	1.53% +	7	FSHR
FSHR	Parrearra - Warana	3142324	6	6	0.00%	-	FSHR
FSHR	Parrearra - Warana	3142325	221	235	6.33% +	14	FSHR
	Parrearra - Warana		6,921	7,289			
FSHR	Sippy Downs	3141601	-	-		-	FSHR
FSHR	Sippy Downs	3141602	1,212	1,274	5.12% +	62	FSHR
FSHR	Sippy Downs	3141603	267	274	2.62% +	7	FSHR
FSHR	Sippy Downs	3141604	320	348	8.75% +	28	FSHR
FSHR	Sippy Downs	3141605	144	147	2.08% +	3	FSHR
FSHR	Sippy Downs	3141606	464	494	6.47% +	30	FSHR
FSHR	Sippy Downs	3141607	210	221	5.24% +	11	FSHR
FSHR	Sippy Downs	3141608	253	262	3.56% +	9	FSHR
FSHR	Sippy Downs	3141609	282	291	3.19% +	9	FSHR
FSHR	Sippy Downs	3141610	338	366	8.28% +	28	FSHR
FSHR	Sippy Downs	3141611	355	370	4.23% +	15	FSHR
FSHR	Sippy Downs	3141612	247	254	2.83% +	7	FSHR
FSHR	Sippy Downs	3141613	346	345	-0.29% -	1	FSHR
FSHR	Sippy Downs	3141614	281	312	11.03% +	31	FSHR
FSHR	Sippy Downs	3141615	203	211	3.94% +	8	FSHR
FSHR	Sippy Downs	3141616	274	279	1.82% +	5	FSHR
FSHR	Sippy Downs	3141617	414	462	11.59% +	48	FSHR
FSHR	Sippy Downs	3141618	737	831	12.75% +	94	FSHR
FSHR	Sippy Downs	3141619	76	78	2.63% +	2	FSHR
	Sippy Downs		6,423	6,819			
FSHR	Wurtulla - Birtinya	3142401	435	458	5.29% +	23	FSHR
FSHR	Wurtulla - Birtinya	3142402	265	275	3.77% +	10	FSHR
FSHR	Wurtulla - Birtinya	3142403	399	428	7.27% +	29	FSHR
FSHR	Wurtulla - Birtinya	3142404	277	293	5.78% +	16	FSHR
FSHR	Wurtulla - Birtinya	3142405	447	468	4.70% +	21	FSHR
FSHR	Wurtulla - Birtinya	3142406	368	382	3.80% +	14	FSHR
FSHR	Wurtulla - Birtinya	3142407	410	424	3.41% +	14	FSHR
FSHR	Wurtulla - Birtinya	3142408	437	467	6.86% +	30	FSHR
FSHR	Wurtulla - Birtinya	3142409	409	420	2.69% +	11	FSHR
FSHR	Wurtulla - Birtinya	3142410	450	468	4.00% +	18	FSHR
FSHR	Wurtulla - Birtinya	3142411	320	338	5.63% +	18	FSHR
FSHR	Wurtulla - Birtinya	3142412	1,183	1,197	1.18% +	14	FSHR
FSHR	Wurtulla - Birtinya	3142413	-	-		-	FSHR
	Wurtulla - Birtinya		5,400	5,618			
FSHR			98,196	103,058			
FFAX	Mountain Creek	3141506	452	501	10.84% +	49	FSHR
FFAX	Mountain Creek	3141513	269	294	9.29% +	25	FSHR
FFAX	Mountain Creek	3141514	2,846	2,932	3.02% +	86	FSHR
	Mountain Creek		3,567	3,727			
FFAX			3,567	3,727			
			101,763	106,785			

GFTH	Balmoral	3111301	258	284	10.08% +	26	GFTH
GFTH	Balmoral	3111302	430	468	8.84% +	38	GFTH
GFTH	Balmoral	3111303	285	318	11.58% +	33	GFTH
GFTH	Balmoral	3111304	309	336	8.74% +	27	GFTH
GFTH	Balmoral	3111305	237	259	9.28% +	22	GFTH
GFTH	Balmoral	3111306	417	460	10.31% +	43	GFTH
GFTH	Balmoral	3111307	352	391	11.08% +	39	GFTH
GFTH	Balmoral	3111308	270	294	8.89% +	24	GFTH
GFTH	Balmoral	3111309	233	265	13.73% +	32	GFTH
GFTH	Balmoral	3111310	271	294	8.49% +	23	GFTH
	Balmoral		3,062	3,369			
GFTH	Bulimba	3111401	263	277	5.32% +	14	GFTH
GFTH	Bulimba	3111402	303	327	7.92% +	24	GFTH
GFTH	Bulimba	3111403	374	401	7.22% +	27	GFTH
GFTH	Bulimba	3111404	347	347	0.00%	-	GFTH
GFTH	Bulimba	3111405	251	266	5.98% +	15	GFTH
GFTH	Bulimba	3111406	315	329	4.44% +	14	GFTH
GFTH	Bulimba	3111407	343	370	7.87% +	27	GFTH
GFTH	Bulimba	3111408	286	314	9.79% +	28	GFTH
GFTH	Bulimba	3111409	638	717	12.38% +	79	GFTH
GFTH	Bulimba	3111410	508	534	5.12% +	26	GFTH
GFTH	Bulimba	3111411	351	370	5.41% +	19	GFTH
GFTH	Bulimba	3111412	330	361	9.39% +	31	GFTH
GFTH	Bulimba	3111413	259	271	4.63% +	12	GFTH
	Bulimba		4,568	4,884			
GFTH	Camp Hill	3104701	369	420	13.82% +	51	GFTH
GFTH	Camp Hill	3104702	370	415	12.16% +	45	GFTH
GFTH	Camp Hill	3104703	260	301	15.77% +	41	GFTH
GFTH	Camp Hill	3104704	255	282	10.59% +	27	GFTH
GFTH	Camp Hill	3104705	378	394	4.23% +	16	GFTH
GFTH	Camp Hill	3104706	-	-		-	GFTH
GFTH	Camp Hill	3104707	230	263	14.35% +	33	GFTH
GFTH	Camp Hill	3104708	268	306	14.18% +	38	GFTH
GFTH	Camp Hill	3104709	476	541	13.66% +	65	GFTH
GFTH	Camp Hill	3104710	259	292	12.74% +	33	GFTH
GFTH	Camp Hill	3104711	297	321	8.08% +	24	GFTH
GFTH	Camp Hill	3104712	320	347	8.44% +	27	GFTH
GFTH	Camp Hill	3104713	383	406	6.01% +	23	GFTH
GFTH	Camp Hill	3104714	362	376	3.87% +	14	GFTH
GFTH	Camp Hill	3104715	318	369	16.04% +	51	GFTH
GFTH	Camp Hill	3104716	211	219	3.79% +	8	GFTH
GFTH	Camp Hill	3104717	293	310	5.80% +	17	GFTH
GFTH	Camp Hill	3104718	144	153	6.25% +	9	GFTH
GFTH	Camp Hill	3104719	434	444	2.30% +	10	GFTH
GFTH	Camp Hill	3104720	449	499	11.14% +	50	GFTH
GFTH	Camp Hill	3104721	348	363	4.31% +	15	GFTH
GFTH	Camp Hill	3104722	321	364	13.40% +	43	GFTH
GFTH	Camp Hill	3104723	364	390	7.14% +	26	GFTH
GFTH	Camp Hill	3104724	382	409	7.07% +	27	GFTH
GFTH	Camp Hill	3104725	188	196	4.26% +	8	GFTH
	Camp Hill		7,679	8,380			
GFTH	Cannon Hill	3104802	176	183	3.98% +	7	GFTH
GFTH	Cannon Hill	3104803	422	487	15.40% +	65	GFTH
GFTH	Cannon Hill	3104804	270	289	7.04% +	19	GFTH
GFTH	Cannon Hill	3104805	236	259	9.75% +	23	GFTH
GFTH	Cannon Hill	3104806	222	223	0.45% +	1	GFTH
GFTH	Cannon Hill	3104807	391	417	6.65% +	26	GFTH
GFTH	Cannon Hill	3104808	257	268	4.28% +	11	GFTH

GFTH	Cannon Hill	3104809	386	431	11.66% +	45	GFTH
GFTH	Cannon Hill	3104810	322	346	7.45% +	24	GFTH
GFTH	Cannon Hill	3104811	396	433	9.34% +	37	GFTH
GFTH	Cannon Hill	3104812	521	531	1.92% +	10	GFTH
GFTH	Cannon Hill	3104814	61	64	4.92% +	3	GFTH
	Cannon Hill		3,660	3,931			
GFTH	Carina	3104903	314	314	0.00%	-	GFTH
GFTH	Carina	3104904	278	281	1.08% +	3	GFTH
GFTH	Carina	3104905	398	416	4.52% +	18	GFTH
GFTH	Carina	3104906	299	315	5.35% +	16	GFTH
GFTH	Carina	3104907	358	378	5.59% +	20	GFTH
GFTH	Carina	3104908	232	239	3.02% +	7	GFTH
GFTH	Carina	3104909	236	247	4.66% +	11	GFTH
GFTH	Carina	3104910	421	449	6.65% +	28	GFTH
GFTH	Carina	3104911	219	220	0.46% +	1	GFTH
GFTH	Carina	3104912	245	278	13.47% +	33	GFTH
GFTH	Carina	3104915	231	259	12.12% +	28	GFTH
GFTH	Carina	3104916	284	307	8.10% +	23	GFTH
GFTH	Carina	3104917	324	348	7.41% +	24	GFTH
GFTH	Carina	3104918	470	545	15.96% +	75	GFTH
GFTH	Carina	3104919	339	363	7.08% +	24	GFTH
GFTH	Carina	3104920	369	401	8.67% +	32	GFTH
GFTH	Carina	3104921	252	262	3.97% +	10	GFTH
	Carina		5,269	5,622			
GFTH	Carina Heights	3105001	385	416	8.05% +	31	GFTH
GFTH	Carina Heights	3105002	406	466	14.78% +	60	GFTH
GFTH	Carina Heights	3105003	396	422	6.57% +	26	GFTH
GFTH	Carina Heights	3105004	336	338	0.60% +	2	GFTH
GFTH	Carina Heights	3105005	280	298	6.43% +	18	GFTH
GFTH	Carina Heights	3105006	250	264	5.60% +	14	GFTH
GFTH	Carina Heights	3105007	318	328	3.14% +	10	GFTH
GFTH	Carina Heights	3105008	343	343	0.00%	-	GFTH
GFTH	Carina Heights	3105009	261	279	6.90% +	18	GFTH
GFTH	Carina Heights	3105010	263	268	1.90% +	5	GFTH
GFTH	Carina Heights	3105011	243	246	1.23% +	3	GFTH
GFTH	Carina Heights	3105012	314	330	5.10% +	16	GFTH
GFTH	Carina Heights	3105013	156	157	0.64% +	1	GFTH
GFTH	Carina Heights	3105014	334	333	-0.30% -	1	GFTH
GFTH	Carina Heights	3105015	341	345	1.17% +	4	GFTH
GFTH	Carina Heights	3105016	-	-		-	GFTH
	Carina Heights		4,626	4,833			
GFTH	Coorparoo	3105301	326	349	7.06% +	23	GFTH
GFTH	Coorparoo	3105302	390	424	8.72% +	34	GFTH
GFTH	Coorparoo	3105303	355	375	5.63% +	20	GFTH
GFTH	Coorparoo	3105304	5	5	0.00%	-	GFTH
GFTH	Coorparoo	3105305	242	276	14.05% +	34	GFTH
GFTH	Coorparoo	3105306	427	462	8.20% +	35	GFTH
GFTH	Coorparoo	3105307	326	337	3.37% +	11	GFTH
GFTH	Coorparoo	3105308	481	508	5.61% +	27	GFTH
GFTH	Coorparoo	3105309	255	270	5.88% +	15	GFTH
GFTH	Coorparoo	3105310	277	303	9.39% +	26	GFTH
GFTH	Coorparoo	3105311	259	267	3.09% +	8	GFTH
GFTH	Coorparoo	3105312	352	384	9.09% +	32	GFTH
GFTH	Coorparoo	3105313	221	234	5.88% +	13	GFTH
GFTH	Coorparoo	3105314	235	255	8.51% +	20	GFTH
GFTH	Coorparoo	3105315	240	307	27.92% +	67	GFTH
GFTH	Coorparoo	3105316	425	471	10.82% +	46	GFTH
GFTH	Coorparoo	3105317	199	212	6.53% +	13	GFTH

GFTH	Coorparoo	3105318	255	292	14.51% +	37	GFTH
GFTH	Coorparoo	3105319	268	281	4.85% +	13	GFTH
GFTH	Coorparoo	3105320	322	342	6.21% +	20	GFTH
GFTH	Coorparoo	3105321	269	288	7.06% +	19	GFTH
GFTH	Coorparoo	3105322	262	275	4.96% +	13	GFTH
GFTH	Coorparoo	3105323	300	323	7.67% +	23	GFTH
GFTH	Coorparoo	3105324	309	340	10.03% +	31	GFTH
GFTH	Coorparoo	3105325	217	235	8.29% +	18	GFTH
GFTH	Coorparoo	3105326	466	510	9.44% +	44	GFTH
GFTH	Coorparoo	3105327	227	236	3.96% +	9	GFTH
GFTH	Coorparoo	3105328	302	362	19.87% +	60	GFTH
GFTH	Coorparoo	3105329	358	386	7.82% +	28	GFTH
GFTH	Coorparoo	3105330	332	351	5.72% +	19	GFTH
GFTH	Coorparoo	3105331	670	716	6.87% +	46	GFTH
GFTH	Coorparoo	3105332	304	323	6.25% +	19	GFTH
GFTH	Coorparoo	3105333	297	337	13.47% +	40	GFTH
GFTH	Coorparoo	3105334	329	348	5.78% +	19	GFTH
GFTH	Coorparoo	3105335	235	242	2.98% +	7	GFTH
GFTH	Coorparoo	3105336	471	473	0.42% +	2	GFTH
GFTH	Coorparoo	3105337	288	313	8.68% +	25	GFTH
	Coorparoo		11,496	12,412			
GFTH	East Brisbane	3111501	233	245	5.15% +	12	GFTH
GFTH	East Brisbane	3111502	308	323	4.87% +	15	GFTH
GFTH	East Brisbane	3111503	267	264	-1.12% -	3	GFTH
GFTH	East Brisbane	3111504	313	340	8.63% +	27	GFTH
GFTH	East Brisbane	3111505	329	346	5.17% +	17	GFTH
GFTH	East Brisbane	3111506	220	242	10.00% +	22	GFTH
GFTH	East Brisbane	3111507	394	397	0.76% +	3	GFTH
GFTH	East Brisbane	3111508	288	318	10.42% +	30	GFTH
GFTH	East Brisbane	3111509	436	453	3.90% +	17	GFTH
GFTH	East Brisbane	3111510	321	339	5.61% +	18	GFTH
GFTH	East Brisbane	3111511	232	260	12.07% +	28	GFTH
GFTH	East Brisbane	3111512	334	373	11.68% +	39	GFTH
GFTH	East Brisbane	3111513	291	314	7.90% +	23	GFTH
	East Brisbane		3,966	4,214			
GFTH	Fairfield - Dutton Park	3105401	115	123	6.96% +	8	GFTH
GFTH	Fairfield - Dutton Park	3105408	369	405	9.76% +	36	GFTH
GFTH	Fairfield - Dutton Park	3105409	296	306	3.38% +	10	GFTH
GFTH	Fairfield - Dutton Park	3105410	412	441	7.04% +	29	GFTH
	Fairfield - Dutton Park		1,192	1,275			
GFTH	Greenslopes	3105501	272	301	10.66% +	29	GFTH
GFTH	Greenslopes	3105502	263	270	2.66% +	7	GFTH
GFTH	Greenslopes	3105503	182	247	35.71% +	65	GFTH
GFTH	Greenslopes	3105504	296	319	7.77% +	23	GFTH
GFTH	Greenslopes	3105505	368	392	6.52% +	24	GFTH
GFTH	Greenslopes	3105506	334	354	5.99% +	20	GFTH
GFTH	Greenslopes	3105507	249	290	16.47% +	41	GFTH
GFTH	Greenslopes	3105508	330	358	8.48% +	28	GFTH
GFTH	Greenslopes	3105509	213	237	11.27% +	24	GFTH
GFTH	Greenslopes	3105510	196	210	7.14% +	14	GFTH
GFTH	Greenslopes	3105511	252	264	4.76% +	12	GFTH
GFTH	Greenslopes	3105512	319	340	6.58% +	21	GFTH
GFTH	Greenslopes	3105513	219	232	5.94% +	13	GFTH
GFTH	Greenslopes	3105514	174	191	9.77% +	17	GFTH
GFTH	Greenslopes	3105515	255	278	9.02% +	23	GFTH
GFTH	Greenslopes	3105516	194	205	5.67% +	11	GFTH
GFTH	Greenslopes	3105517	315	345	9.52% +	30	GFTH
GFTH	Greenslopes	3105518	443	497	12.19% +	54	GFTH

GFTH	Greenslopes	3105519	307	336	9.45% +	29	GFTH
GFTH	Greenslopes	3105520	184	189	2.72% +	5	GFTH
GFTH	Greenslopes	3105521	152	160	5.26% +	8	GFTH
GFTH	Greenslopes	3105522	463	486	4.97% +	23	GFTH
GFTH	Greenslopes	3105523	334	352	5.39% +	18	GFTH
	Greenslopes		6,314	6,853			
GFTH	Hawthorne	3111601	213	228	7.04% +	15	GFTH
GFTH	Hawthorne	3111602	277	312	12.64% +	35	GFTH
GFTH	Hawthorne	3111603	164	189	15.24% +	25	GFTH
GFTH	Hawthorne	3111604	388	430	10.82% +	42	GFTH
GFTH	Hawthorne	3111605	261	299	14.56% +	38	GFTH
GFTH	Hawthorne	3111606	353	374	5.95% +	21	GFTH
GFTH	Hawthorne	3111607	369	419	13.55% +	50	GFTH
GFTH	Hawthorne	3111608	463	503	8.64% +	40	GFTH
GFTH	Hawthorne	3111609	173	175	1.16% +	2	GFTH
GFTH	Hawthorne	3111610	409	474	15.89% +	65	GFTH
GFTH	Hawthorne	3111611	400	437	9.25% +	37	GFTH
	Hawthorne		3,470	3,840			
GFTH	Highgate Hill	3110701	334	355	6.29% +	21	GFTH
GFTH	Highgate Hill	3110702	276	290	5.07% +	14	GFTH
GFTH	Highgate Hill	3110703	316	340	7.59% +	24	GFTH
GFTH	Highgate Hill	3110704	339	357	5.31% +	18	GFTH
GFTH	Highgate Hill	3110705	274	294	7.30% +	20	GFTH
GFTH	Highgate Hill	3110706	294	296	0.68% +	2	GFTH
GFTH	Highgate Hill	3110707	487	512	5.13% +	25	GFTH
GFTH	Highgate Hill	3110708	396	412	4.04% +	16	GFTH
GFTH	Highgate Hill	3110709	239	252	5.44% +	13	GFTH
GFTH	Highgate Hill	3110710	311	335	7.72% +	24	GFTH
GFTH	Highgate Hill	3110711	311	325	4.50% +	14	GFTH
GFTH	Highgate Hill	3110712	154	154	0.00%	-	GFTH
GFTH	Highgate Hill	3110713	170	173	1.76% +	3	GFTH
GFTH	Highgate Hill	3110714	205	214	4.39% +	9	GFTH
GFTH	Highgate Hill	3110715	299	303	1.34% +	4	GFTH
	Highgate Hill		4,405	4,612			
GFTH	Holland Park	3105601	329	371	12.77% +	42	GFTH
GFTH	Holland Park	3105602	175	195	11.43% +	20	GFTH
GFTH	Holland Park	3105603	333	354	6.31% +	21	GFTH
GFTH	Holland Park	3105604	168	182	8.33% +	14	GFTH
GFTH	Holland Park	3105605	189	217	14.81% +	28	GFTH
GFTH	Holland Park	3105606	144	157	9.03% +	13	GFTH
GFTH	Holland Park	3105607	292	334	14.38% +	42	GFTH
GFTH	Holland Park	3105608	350	362	3.43% +	12	GFTH
GFTH	Holland Park	3105609	219	250	14.16% +	31	GFTH
GFTH	Holland Park	3105610	260	294	13.08% +	34	GFTH
GFTH	Holland Park	3105611	197	217	10.15% +	20	GFTH
GFTH	Holland Park	3105612	302	320	5.96% +	18	GFTH
GFTH	Holland Park	3105613	340	389	14.41% +	49	GFTH
GFTH	Holland Park	3105614	379	420	10.82% +	41	GFTH
GFTH	Holland Park	3105615	291	306	5.15% +	15	GFTH
GFTH	Holland Park	3105616	343	366	6.71% +	23	GFTH
GFTH	Holland Park	3105617	307	347	13.03% +	40	GFTH
GFTH	Holland Park	3105618	297	307	3.37% +	10	GFTH
GFTH	Holland Park	3105619	225	243	8.00% +	18	GFTH
GFTH	Holland Park	3105620	228	238	4.39% +	10	GFTH
GFTH	Holland Park	3105621	287	294	2.44% +	7	GFTH
	Holland Park		5,655	6,163			
GFTH	Holland Park West	3105703	202	217	7.43% +	15	GFTH
GFTH	Holland Park West	3105704	345	389	12.75% +	44	GFTH

GFTH	Holland Park West	3105705	508	567	11.61% +	59	GFTH
GFTH	Holland Park West	3105706	384	402	4.69% +	18	GFTH
GFTH	Holland Park West	3105707	196	210	7.14% +	14	GFTH
	Holland Park West		1,635	1,785			
GFTH	Kangaroo Point	3110801	340	355	4.41% +	15	GFTH
GFTH	Kangaroo Point	3110802	158	165	4.43% +	7	GFTH
GFTH	Kangaroo Point	3110803	179	192	7.26% +	13	GFTH
GFTH	Kangaroo Point	3110804	235	247	5.11% +	12	GFTH
GFTH	Kangaroo Point	3110805	318	319	0.31% +	1	GFTH
GFTH	Kangaroo Point	3110806	408	413	1.23% +	5	GFTH
GFTH	Kangaroo Point	3110807	350	373	6.57% +	23	GFTH
GFTH	Kangaroo Point	3110808	259	266	2.70% +	7	GFTH
GFTH	Kangaroo Point	3110809	530	538	1.51% +	8	GFTH
GFTH	Kangaroo Point	3110810	346	371	7.23% +	25	GFTH
GFTH	Kangaroo Point	3110811	305	327	7.21% +	22	GFTH
GFTH	Kangaroo Point	3110812	331	339	2.42% +	8	GFTH
GFTH	Kangaroo Point	3110813	324	335	3.40% +	11	GFTH
GFTH	Kangaroo Point	3110814	403	424	5.21% +	21	GFTH
GFTH	Kangaroo Point	3110815	298	332	11.41% +	34	GFTH
GFTH	Kangaroo Point	3110816	267	286	7.12% +	19	GFTH
GFTH	Kangaroo Point	3110817	348	384	10.34% +	36	GFTH
	Kangaroo Point		5,399	5,666			
GFTH	Morningside - Seven Hills	3111701	208	223	7.21% +	15	GFTH
GFTH	Morningside - Seven Hills	3111702	203	229	12.81% +	26	GFTH
GFTH	Morningside - Seven Hills	3111703	162	169	4.32% +	7	GFTH
GFTH	Morningside - Seven Hills	3111704	373	432	15.82% +	59	GFTH
GFTH	Morningside - Seven Hills	3111705	426	458	7.51% +	32	GFTH
GFTH	Morningside - Seven Hills	3111706	225	255	13.33% +	30	GFTH
GFTH	Morningside - Seven Hills	3111707	377	420	11.41% +	43	GFTH
GFTH	Morningside - Seven Hills	3111708	7	8	14.29% +	1	GFTH
GFTH	Morningside - Seven Hills	3111709	219	234	6.85% +	15	GFTH
GFTH	Morningside - Seven Hills	3111710	319	341	6.90% +	22	GFTH
GFTH	Morningside - Seven Hills	3111711	230	243	5.65% +	13	GFTH
GFTH	Morningside - Seven Hills	3111712	247	279	12.96% +	32	GFTH
GFTH	Morningside - Seven Hills	3111713	200	214	7.00% +	14	GFTH
GFTH	Morningside - Seven Hills	3111714	350	367	4.86% +	17	GFTH
GFTH	Morningside - Seven Hills	3111715	477	523	9.64% +	46	GFTH
GFTH	Morningside - Seven Hills	3111716	434	489	12.67% +	55	GFTH
GFTH	Morningside - Seven Hills	3111717	300	327	9.00% +	27	GFTH
GFTH	Morningside - Seven Hills	3111718	291	310	6.53% +	19	GFTH
GFTH	Morningside - Seven Hills	3111719	355	390	9.86% +	35	GFTH
GFTH	Morningside - Seven Hills	3111720	333	364	9.31% +	31	GFTH
GFTH	Morningside - Seven Hills	3111721	239	248	3.77% +	9	GFTH
GFTH	Morningside - Seven Hills	3111722	-	-		-	GFTH
GFTH	Morningside - Seven Hills	3111723	267	290	8.61% +	23	GFTH
GFTH	Morningside - Seven Hills	3111724	236	255	8.05% +	19	GFTH
GFTH	Morningside - Seven Hills	3111725	248	266	7.26% +	18	GFTH
GFTH	Morningside - Seven Hills	3111726	205	221	7.80% +	16	GFTH
GFTH	Morningside - Seven Hills	3111727	367	412	12.26% +	45	GFTH
GFTH	Morningside - Seven Hills	3111728	251	264	5.18% +	13	GFTH
GFTH	Morningside - Seven Hills	3111729	-	-		-	GFTH
GFTH	Morningside - Seven Hills	3111730	247	263	6.48% +	16	GFTH
GFTH	Morningside - Seven Hills	3111731	277	306	10.47% +	29	GFTH
GFTH	Morningside - Seven Hills	3111732	339	374	10.32% +	35	GFTH
GFTH	Morningside - Seven Hills	3111733	255	279	9.41% +	24	GFTH
	Morningside - Seven Hills		8,667	9,453			
GFTH	Mount Gravatt	3106301	214	226	5.61% +	12	GFTH
GFTH	Mount Gravatt	3106302	337	352	4.45% +	15	GFTH

GFTH	Mount Gravatt	3106303	224	251	12.05% +	27	GFTH
GFTH	Mount Gravatt	3106304	225	242	7.56% +	17	GFTH
GFTH	Mount Gravatt	3106308	400	418	4.50% +	18	GFTH
GFTH	Mount Gravatt	3106309	1	1	0.00%	-	GFTH
GFTH	Mount Gravatt	3106310	2	2	0.00%	-	GFTH
	Mount Gravatt		1,403	1,492			
GFTH	Murarie	3101702	344	397	15.41% +	53	GFTH
GFTH	Murarie	3101703	367	401	9.26% +	34	GFTH
GFTH	Murarie	3101704	256	285	11.33% +	29	GFTH
GFTH	Murarie	3101705	142	149	4.93% +	7	GFTH
	Murarie		1,109	1,232			
GFTH	Norman Park	3111801	102	112	9.80% +	10	GFTH
GFTH	Norman Park	3111802	148	163	10.14% +	15	GFTH
GFTH	Norman Park	3111803	396	427	7.83% +	31	GFTH
GFTH	Norman Park	3111804	350	385	10.00% +	35	GFTH
GFTH	Norman Park	3111805	260	291	11.92% +	31	GFTH
GFTH	Norman Park	3111806	412	449	8.98% +	37	GFTH
GFTH	Norman Park	3111807	266	292	9.77% +	26	GFTH
GFTH	Norman Park	3111808	272	281	3.31% +	9	GFTH
GFTH	Norman Park	3111809	403	442	9.68% +	39	GFTH
GFTH	Norman Park	3111810	324	346	6.79% +	22	GFTH
GFTH	Norman Park	3111811	367	394	7.36% +	27	GFTH
GFTH	Norman Park	3111812	337	376	11.57% +	39	GFTH
GFTH	Norman Park	3111813	220	241	9.55% +	21	GFTH
GFTH	Norman Park	3111814	449	496	10.47% +	47	GFTH
GFTH	Norman Park	3111815	215	240	11.63% +	25	GFTH
	Norman Park		4,521	4,935			
GFTH	South Brisbane	3111001	66	72	9.09% +	6	GFTH
GFTH	South Brisbane	3111002	317	345	8.83% +	28	GFTH
GFTH	South Brisbane	3111003	267	282	5.62% +	15	GFTH
GFTH	South Brisbane	3111004	385	418	8.57% +	33	GFTH
GFTH	South Brisbane	3111005	573	603	5.24% +	30	GFTH
GFTH	South Brisbane	3111006	239	248	3.77% +	9	GFTH
GFTH	South Brisbane	3111007	650	675	3.85% +	25	GFTH
GFTH	South Brisbane	3111008	338	368	8.88% +	30	GFTH
GFTH	South Brisbane	3111009	238	247	3.78% +	9	GFTH
GFTH	South Brisbane	3111010	268	282	5.22% +	14	GFTH
GFTH	South Brisbane	3111011	317	347	9.46% +	30	GFTH
	South Brisbane		3,658	3,887			
GFTH	West End	3111201	696	744	6.90% +	48	GFTH
GFTH	West End	3111202	255	271	6.27% +	16	GFTH
GFTH	West End	3111203	254	272	7.09% +	18	GFTH
GFTH	West End	3111204	242	252	4.13% +	10	GFTH
GFTH	West End	3111205	188	193	2.66% +	5	GFTH
GFTH	West End	3111206	369	379	2.71% +	10	GFTH
GFTH	West End	3111207	218	231	5.96% +	13	GFTH
GFTH	West End	3111208	249	258	3.61% +	9	GFTH
GFTH	West End	3111209	298	319	7.05% +	21	GFTH
GFTH	West End	3111210	316	340	7.59% +	24	GFTH
GFTH	West End	3111211	343	366	6.71% +	23	GFTH
GFTH	West End	3111212	406	430	5.91% +	24	GFTH
GFTH	West End	3111213	238	258	8.40% +	20	GFTH
GFTH	West End	3111214	1,452	1,473	1.45% +	21	GFTH
GFTH	West End	3111215	303	317	4.62% +	14	GFTH
GFTH	West End	3111216	323	337	4.33% +	14	GFTH
GFTH	West End	3111217	361	381	5.54% +	20	GFTH
GFTH	West End	3111218	172	181	5.23% +	9	GFTH
	West End		6,683	7,002			

GFTH	Woolloongabba	3105801	138	146	5.80% +	8	GFTH
GFTH	Woolloongabba	3105802	-	-		-	GFTH
GFTH	Woolloongabba	3105803	48	49	2.08% +	1	GFTH
GFTH	Woolloongabba	3105804	276	288	4.35% +	12	GFTH
GFTH	Woolloongabba	3105805	227	241	6.17% +	14	GFTH
GFTH	Woolloongabba	3105806	409	442	8.07% +	33	GFTH
GFTH	Woolloongabba	3105807	320	340	6.25% +	20	GFTH
GFTH	Woolloongabba	3105808	327	349	6.73% +	22	GFTH
GFTH	Woolloongabba	3105809	316	338	6.96% +	22	GFTH
GFTH	Woolloongabba	3105810	365	398	9.04% +	33	GFTH
GFTH	Woolloongabba	3105811	182	191	4.95% +	9	GFTH
GFTH	Woolloongabba	3105812	291	305	4.81% +	14	GFTH
GFTH	Woolloongabba	3105813	491	515	4.89% +	24	GFTH
	Woolloongabba		3,390	3,602			
GFTH			101,827	109,442			
			101,827	109,442			

GFTH

GROM	Cambooya - Wyreema	3144501	223	231	3.59% +	8	GROM
GROM	Cambooya - Wyreema	3144502	417	452	8.39% +	35	GROM
GROM	Cambooya - Wyreema	3144503	260	259	-0.38% -	1	GROM
GROM	Cambooya - Wyreema	3144504	205	219	6.83% +	14	GROM
GROM	Cambooya - Wyreema	3144505	678	754	11.21% +	76	GROM
GROM	Cambooya - Wyreema	3144506	251	272	8.37% +	21	GROM
GROM	Cambooya - Wyreema	3144507	757	810	7.00% +	53	GROM
GROM	Cambooya - Wyreema	3144508	532	604	13.53% +	72	GROM
GROM	Cambooya - Wyreema	3144509	191	209	9.42% +	18	GROM
GROM	Cambooya - Wyreema	3144510	261	287	9.96% +	26	GROM
GROM	Cambooya - Wyreema	3144511	250	263	5.20% +	13	GROM
GROM	Cambooya - Wyreema	3144512	191	202	5.76% +	11	GROM
GROM	Cambooya - Wyreema	3144513	224	238	6.25% +	14	GROM
GROM	Cambooya - Wyreema	3144514	201	208	3.48% +	7	GROM
	Cambooya - Wyreema		4,641	5,008			
GROM	Clifton - Greenmount	3118401	311	339	9.00% +	28	GROM
GROM	Clifton - Greenmount	3118407	120	132	10.00% +	12	GROM
GROM	Clifton - Greenmount	3118408	419	422	0.72% +	3	GROM
GROM	Clifton - Greenmount	3118409	230	250	8.70% +	20	GROM
GROM	Clifton - Greenmount	3118410	230	231	0.43% +	1	GROM
GROM	Clifton - Greenmount	3118413	106	106	0.00%	-	GROM
	Clifton - Greenmount		1,416	1,480			
GROM	Crows Nest - Rosalie	3117911	12	12	0.00%	-	GROM
GROM	Crows Nest - Rosalie	3117913	2	2	0.00%	-	GROM
GROM	Crows Nest - Rosalie	3117915	209	209	0.00%	-	GROM
GROM	Crows Nest - Rosalie	3117916	331	326	-1.51% -	5	GROM
GROM	Crows Nest - Rosalie	3117917	270	269	-0.37% -	1	GROM
GROM	Crows Nest - Rosalie	3117918	196	196	0.00%	-	GROM
GROM	Crows Nest - Rosalie	3117919	156	156	0.00%	-	GROM
GROM	Crows Nest - Rosalie	3117920	184	183	-0.54% -	1	GROM
GROM	Crows Nest - Rosalie	3117921	131	132	0.76% +	1	GROM
GROM	Crows Nest - Rosalie	3117922	292	294	0.68% +	2	GROM
GROM	Crows Nest - Rosalie	3117923	254	253	-0.39% -	1	GROM
GROM	Crows Nest - Rosalie	3117924	114	120	5.26% +	6	GROM
	Crows Nest - Rosalie		2,151	2,152			
GROM	Darling Heights	3144601	287	310	8.01% +	23	GROM
GROM	Darling Heights	3144602	187	211	12.83% +	24	GROM
GROM	Darling Heights	3144603	311	323	3.86% +	12	GROM
GROM	Darling Heights	3144604	250	269	7.60% +	19	GROM
GROM	Darling Heights	3144605	339	400	17.99% +	61	GROM
GROM	Darling Heights	3144606	190	189	-0.53% -	1	GROM
GROM	Darling Heights	3144607	229	249	8.73% +	20	GROM
GROM	Darling Heights	3144608	95	98	3.16% +	3	GROM
GROM	Darling Heights	3144609	39	41	5.13% +	2	GROM
GROM	Darling Heights	3144610	396	398	0.51% +	2	GROM
GROM	Darling Heights	3144611	380	454	19.47% +	74	GROM
GROM	Darling Heights	3144612	448	468	4.46% +	20	GROM
GROM	Darling Heights	3144613	411	455	10.71% +	44	GROM
GROM	Darling Heights	3144614	354	380	7.34% +	26	GROM
GROM	Darling Heights	3144615	322	364	13.04% +	42	GROM
GROM	Darling Heights	3144616	180	198	10.00% +	18	GROM
GROM	Darling Heights	3144617	197	238	20.81% +	41	GROM
GROM	Darling Heights	3144618	220	240	9.09% +	20	GROM
GROM	Darling Heights	3144619	395	396	0.25% +	1	GROM
GROM	Darling Heights	3144620	182	189	3.85% +	7	GROM
GROM	Darling Heights	3144621	356	361	1.40% +	5	GROM
GROM	Darling Heights	3144622	210	251	19.52% +	41	GROM
GROM	Darling Heights	3144623	323	357	10.53% +	34	GROM

GROM	Darling Heights	3144624	320	320	0.00%	-	GROM
GROM	Darling Heights	3144625	164	172	4.88% +	8	GROM
GROM	Darling Heights	3144626	320	331	3.44% +	11	GROM
GROM	Darling Heights	3144627	387	400	3.36% +	13	GROM
GROM	Darling Heights	3144628	323	382	18.27% +	59	GROM
GROM	Darling Heights	3144629	230	260	13.04% +	30	GROM
	Darling Heights		8,045	8,704			
GROM	Drayton - Harristown	3144701	174	187	7.47% +	13	GROM
GROM	Drayton - Harristown	3144702	510	624	22.35% +	114	GROM
GROM	Drayton - Harristown	3144703	270	292	8.15% +	22	GROM
GROM	Drayton - Harristown	3144704	455	456	0.22% +	1	GROM
GROM	Drayton - Harristown	3144705	321	351	9.35% +	30	GROM
GROM	Drayton - Harristown	3144706	342	385	12.57% +	43	GROM
GROM	Drayton - Harristown	3144707	202	204	0.99% +	2	GROM
GROM	Drayton - Harristown	3144708	196	218	11.22% +	22	GROM
GROM	Drayton - Harristown	3144709	352	377	7.10% +	25	GROM
GROM	Drayton - Harristown	3144710	377	375	-0.53% -	2	GROM
GROM	Drayton - Harristown	3144711	464	522	12.50% +	58	GROM
GROM	Drayton - Harristown	3144712	401	419	4.49% +	18	GROM
GROM	Drayton - Harristown	3144713	219	219	0.00%	-	GROM
GROM	Drayton - Harristown	3144714	323	360	11.46% +	37	GROM
GROM	Drayton - Harristown	3144715	314	319	1.59% +	5	GROM
GROM	Drayton - Harristown	3144716	221	222	0.45% +	1	GROM
GROM	Drayton - Harristown	3144717	213	234	9.86% +	21	GROM
GROM	Drayton - Harristown	3144718	360	374	3.89% +	14	GROM
GROM	Drayton - Harristown	3144719	258	259	0.39% +	1	GROM
GROM	Drayton - Harristown	3144720	460	470	2.17% +	10	GROM
GROM	Drayton - Harristown	3144721	336	354	5.36% +	18	GROM
GROM	Drayton - Harristown	3144722	343	354	3.21% +	11	GROM
	Drayton - Harristown		7,111	7,575			
GROM	Gowrie (Qld)	3144901	202	211	4.46% +	9	GROM
GROM	Gowrie (Qld)	3144902	205	211	2.93% +	6	GROM
GROM	Gowrie (Qld)	3144903	378	422	11.64% +	44	GROM
GROM	Gowrie (Qld)	3144904	296	314	6.08% +	18	GROM
GROM	Gowrie (Qld)	3144905	304	313	2.96% +	9	GROM
GROM	Gowrie (Qld)	3144906	217	228	5.07% +	11	GROM
GROM	Gowrie (Qld)	3144907	336	363	8.04% +	27	GROM
GROM	Gowrie (Qld)	3144908	266	292	9.77% +	26	GROM
GROM	Gowrie (Qld)	3144909	407	448	10.07% +	41	GROM
GROM	Gowrie (Qld)	3144910	280	317	13.21% +	37	GROM
GROM	Gowrie (Qld)	3144911	152	160	5.26% +	8	GROM
GROM	Gowrie (Qld)	3144912	290	292	0.69% +	2	GROM
GROM	Gowrie (Qld)	3144913	155	160	3.23% +	5	GROM
GROM	Gowrie (Qld)	3144914	799	885	10.76% +	86	GROM
	Gowrie (Qld)		4,287	4,616			
GROM	Highfields	3145001	199	218	9.55% +	19	GROM
GROM	Highfields	3145002	221	233	5.43% +	12	GROM
GROM	Highfields	3145003	614	673	9.61% +	59	GROM
GROM	Highfields	3145004	415	441	6.27% +	26	GROM
GROM	Highfields	3145005	438	466	6.39% +	28	GROM
GROM	Highfields	3145006	245	273	11.43% +	28	GROM
GROM	Highfields	3145007	656	703	7.16% +	47	GROM
GROM	Highfields	3145008	336	382	13.69% +	46	GROM
GROM	Highfields	3145009	182	195	7.14% +	13	GROM
GROM	Highfields	3145010	329	366	11.25% +	37	GROM
GROM	Highfields	3145011	393	426	8.40% +	33	GROM
GROM	Highfields	3145012	152	162	6.58% +	10	GROM
GROM	Highfields	3145013	358	376	5.03% +	18	GROM

GROM	Highfields	3145014	282	301	6.74% +	19	GROM
GROM	Highfields	3145015	234	254	8.55% +	20	GROM
GROM	Highfields	3145016	407	443	8.85% +	36	GROM
GROM	Highfields	3145017	266	298	12.03% +	32	GROM
GROM	Highfields	3145018	215	227	5.58% +	12	GROM
GROM	Highfields	3145019	322	348	8.07% +	26	GROM
GROM	Highfields	3145020	197	206	4.57% +	9	GROM
GROM	Highfields	3145021	323	370	14.55% +	47	GROM
GROM	Highfields	3145022	920	941	2.28% +	21	GROM
GROM	Highfields	3145023	209	225	7.66% +	16	GROM
GROM	Highfields	3145024	300	337	12.33% +	37	GROM
GROM	Highfields	3145025	356	382	7.30% +	26	GROM
GROM	Highfields	3145026	275	300	9.09% +	25	GROM
GROM	Highfields	3145027	470	521	10.85% +	51	GROM
	Highfields		9,314	10,067			
GROM	Jondaryan	3118001	128	128	0.00%	-	GROM
GROM	Jondaryan	3118002	177	181	2.26% +	4	GROM
GROM	Jondaryan	3118003	336	352	4.76% +	16	GROM
GROM	Jondaryan	3118004	176	197	11.93% +	21	GROM
GROM	Jondaryan	3118005	311	379	21.86% +	68	GROM
GROM	Jondaryan	3118006	183	203	10.93% +	20	GROM
GROM	Jondaryan	3118007	224	243	8.48% +	19	GROM
GROM	Jondaryan	3118008	199	215	8.04% +	16	GROM
GROM	Jondaryan	3118009	285	327	14.74% +	42	GROM
GROM	Jondaryan	3118010	114	122	7.02% +	8	GROM
GROM	Jondaryan	3118011	147	154	4.76% +	7	GROM
GROM	Jondaryan	3118012	275	312	13.45% +	37	GROM
GROM	Jondaryan	3118013	109	114	4.59% +	5	GROM
GROM	Jondaryan	3118014	186	193	3.76% +	7	GROM
GROM	Jondaryan	3118015	172	188	9.30% +	16	GROM
GROM	Jondaryan	3118016	212	218	2.83% +	6	GROM
GROM	Jondaryan	3118017	195	199	2.05% +	4	GROM
GROM	Jondaryan	3118018	212	216	1.89% +	4	GROM
GROM	Jondaryan	3118019	336	345	2.68% +	9	GROM
GROM	Jondaryan	3118020	262	268	2.29% +	6	GROM
GROM	Jondaryan	3118021	271	279	2.95% +	8	GROM
GROM	Jondaryan	3118022	238	241	1.26% +	3	GROM
GROM	Jondaryan	3118024	191	197	3.14% +	6	GROM
	Jondaryan		4,939	5,271			
GROM	Middle Ridge	3145201	273	272	-0.37% -	1	GROM
GROM	Middle Ridge	3145202	933	1,045	12.00% +	112	GROM
GROM	Middle Ridge	3145203	272	286	5.15% +	14	GROM
GROM	Middle Ridge	3145204	222	223	0.45% +	1	GROM
GROM	Middle Ridge	3145205	235	240	2.13% +	5	GROM
GROM	Middle Ridge	3145206	339	360	6.19% +	21	GROM
GROM	Middle Ridge	3145207	380	402	5.79% +	22	GROM
GROM	Middle Ridge	3145208	271	267	-1.48% -	4	GROM
GROM	Middle Ridge	3145209	286	282	-1.40% -	4	GROM
GROM	Middle Ridge	3145210	167	163	-2.40% -	4	GROM
GROM	Middle Ridge	3145211	207	206	-0.48% -	1	GROM
GROM	Middle Ridge	3145212	271	270	-0.37% -	1	GROM
GROM	Middle Ridge	3145213	245	264	7.76% +	19	GROM
GROM	Middle Ridge	3145214	288	301	4.51% +	13	GROM
GROM	Middle Ridge	3145215	253	262	3.56% +	9	GROM
GROM	Middle Ridge	3145216	261	260	-0.38% -	1	GROM
	Middle Ridge		4,903	5,103			
GROM	Newtown (Qld)	3145301	201	228	13.43% +	27	GROM
GROM	Newtown (Qld)	3145302	265	276	4.15% +	11	GROM

GROM	Newtown (Qld)	3145303	368	358	-2.72%	-	10	GROM
GROM	Newtown (Qld)	3145304	233	229	-1.72%	-	4	GROM
GROM	Newtown (Qld)	3145305	271	265	-2.21%	-	6	GROM
GROM	Newtown (Qld)	3145306	326	321	-1.53%	-	5	GROM
GROM	Newtown (Qld)	3145307	174	169	-2.87%	-	5	GROM
GROM	Newtown (Qld)	3145308	254	246	-3.15%	-	8	GROM
GROM	Newtown (Qld)	3145309	287	284	-1.05%	-	3	GROM
GROM	Newtown (Qld)	3145310	295	326	10.51%	+	31	GROM
GROM	Newtown (Qld)	3145311	214	211	-1.40%	-	3	GROM
GROM	Newtown (Qld)	3145312	247	299	21.05%	+	52	GROM
GROM	Newtown (Qld)	3145313	261	301	15.33%	+	40	GROM
GROM	Newtown (Qld)	3145314	171	168	-1.75%	-	3	GROM
GROM	Newtown (Qld)	3145315	253	247	-2.37%	-	6	GROM
GROM	Newtown (Qld)	3145316	402	401	-0.25%	-	1	GROM
GROM	Newtown (Qld)	3145317	398	494	24.12%	+	96	GROM
GROM	Newtown (Qld)	3145318	261	256	-1.92%	-	5	GROM
GROM	Newtown (Qld)	3145319	193	206	6.74%	+	13	GROM
GROM	Newtown (Qld)	3145320	411	435	5.84%	+	24	GROM
GROM	Newtown (Qld)	3145321	302	308	1.99%	+	6	GROM
GROM	Newtown (Qld)	3145322	216	215	-0.46%	-	1	GROM
GROM	Newtown (Qld)	3145323	278	334	20.14%	+	56	GROM
GROM	Newtown (Qld)	3145324	281	335	19.22%	+	54	GROM
GROM	Newtown (Qld)	3145325	191	232	21.47%	+	41	GROM
	Newtown (Qld)		6,753	7,144				
GROM	North Toowoomba - Harlaxton	3145401	189	229	21.16%	+	40	GROM
GROM	North Toowoomba - Harlaxton	3145402	140	139	-0.71%	-	1	GROM
GROM	North Toowoomba - Harlaxton	3145403	139	144	3.60%	+	5	GROM
GROM	North Toowoomba - Harlaxton	3145404	273	271	-0.73%	-	2	GROM
GROM	North Toowoomba - Harlaxton	3145405	405	401	-0.99%	-	4	GROM
GROM	North Toowoomba - Harlaxton	3145406	318	317	-0.31%	-	1	GROM
GROM	North Toowoomba - Harlaxton	3145407	361	361	0.00%	-		GROM
GROM	North Toowoomba - Harlaxton	3145408	392	484	23.47%	+	92	GROM
GROM	North Toowoomba - Harlaxton	3145409	352	352	0.00%	-		GROM
GROM	North Toowoomba - Harlaxton	3145410	314	321	2.23%	+	7	GROM
GROM	North Toowoomba - Harlaxton	3145411	268	275	2.61%	+	7	GROM
GROM	North Toowoomba - Harlaxton	3145412	244	292	19.67%	+	48	GROM
GROM	North Toowoomba - Harlaxton	3145413	271	357	31.73%	+	86	GROM
GROM	North Toowoomba - Harlaxton	3145414	187	184	-1.60%	-	3	GROM
GROM	North Toowoomba - Harlaxton	3145415	130	130	0.00%	-		GROM
	North Toowoomba - Harlaxton		3,983	4,257				
GROM	Pittsworth	3118203	195	195	0.00%	-		GROM
GROM	Pittsworth	3118204	212	219	3.30%	+	7	GROM
GROM	Pittsworth	3118205	215	215	0.00%	-		GROM
GROM	Pittsworth	3118206	205	212	3.41%	+	7	GROM
GROM	Pittsworth	3118207	214	217	1.40%	+	3	GROM
	Pittsworth		1,041	1,058				
GROM	Rangeville	3145501	337	342	1.48%	+	5	GROM
GROM	Rangeville	3145502	428	476	11.21%	+	48	GROM
GROM	Rangeville	3145503	178	182	2.25%	+	4	GROM
GROM	Rangeville	3145504	243	257	5.76%	+	14	GROM
GROM	Rangeville	3145505	271	301	11.07%	+	30	GROM
GROM	Rangeville	3145506	245	259	5.71%	+	14	GROM
GROM	Rangeville	3145507	376	384	2.13%	+	8	GROM
GROM	Rangeville	3145508	181	205	13.26%	+	24	GROM
GROM	Rangeville	3145509	307	312	1.63%	+	5	GROM
GROM	Rangeville	3145510	414	436	5.31%	+	22	GROM
GROM	Rangeville	3145511	195	199	2.05%	+	4	GROM
GROM	Rangeville	3145512	362	383	5.80%	+	21	GROM

GROM	Rangeville	3145513	262	268	2.29% +	6	GROM
GROM	Rangeville	3145514	213	224	5.16% +	11	GROM
GROM	Rangeville	3145515	194	198	2.06% +	4	GROM
GROM	Rangeville	3145516	265	297	12.08% +	32	GROM
GROM	Rangeville	3145517	228	248	8.77% +	20	GROM
GROM	Rangeville	3145518	314	325	3.50% +	11	GROM
GROM	Rangeville	3145519	238	248	4.20% +	10	GROM
GROM	Rangeville	3145520	335	342	2.09% +	7	GROM
GROM	Rangeville	3145521	17	17	0.00%	-	GROM
GROM	Rangeville	3145522	227	240	5.73% +	13	GROM
GROM	Rangeville	3145523	209	214	2.39% +	5	GROM
	Rangeville		6,039	6,357			
GROM	Toowoomba - Central	3145601	283	303	7.07% +	20	GROM
GROM	Toowoomba - Central	3145602	272	296	8.82% +	24	GROM
GROM	Toowoomba - Central	3145603	228	226	-0.88% -	2	GROM
GROM	Toowoomba - Central	3145604	299	322	7.69% +	23	GROM
GROM	Toowoomba - Central	3145605	108	122	12.96% +	14	GROM
GROM	Toowoomba - Central	3145606	231	228	-1.30% -	3	GROM
GROM	Toowoomba - Central	3145607	317	315	-0.63% -	2	GROM
GROM	Toowoomba - Central	3145608	236	295	25.00% +	59	GROM
GROM	Toowoomba - Central	3145609	302	328	8.61% +	26	GROM
GROM	Toowoomba - Central	3145610	258	324	25.58% +	66	GROM
GROM	Toowoomba - Central	3145611	322	379	17.70% +	57	GROM
GROM	Toowoomba - Central	3145612	200	203	1.50% +	3	GROM
GROM	Toowoomba - Central	3145613	216	220	1.85% +	4	GROM
GROM	Toowoomba - Central	3145614	239	286	19.67% +	47	GROM
GROM	Toowoomba - Central	3145615	196	195	-0.51% -	1	GROM
GROM	Toowoomba - Central	3145616	200	209	4.50% +	9	GROM
GROM	Toowoomba - Central	3145617	202	199	-1.49% -	3	GROM
GROM	Toowoomba - Central	3145618	376	373	-0.80% -	3	GROM
GROM	Toowoomba - Central	3145619	273	295	8.06% +	22	GROM
GROM	Toowoomba - Central	3145620	277	303	9.39% +	26	GROM
GROM	Toowoomba - Central	3145621	217	215	-0.92% -	2	GROM
GROM	Toowoomba - Central	3145622	388	403	3.87% +	15	GROM
GROM	Toowoomba - Central	3145623	283	331	16.96% +	48	GROM
GROM	Toowoomba - Central	3145624	368	371	0.82% +	3	GROM
GROM	Toowoomba - Central	3145625	330	321	-2.73% -	9	GROM
GROM	Toowoomba - Central	3145626	237	307	29.54% +	70	GROM
GROM	Toowoomba - Central	3145627	196	197	0.51% +	1	GROM
GROM	Toowoomba - Central	3145628	273	270	-1.10% -	3	GROM
GROM	Toowoomba - Central	3145629	287	283	-1.39% -	4	GROM
GROM	Toowoomba - Central	3145630	268	266	-0.75% -	2	GROM
GROM	Toowoomba - Central	3145631	178	176	-1.12% -	2	GROM
GROM	Toowoomba - Central	3145632	220	218	-0.91% -	2	GROM
GROM	Toowoomba - Central	3145633	267	287	7.49% +	20	GROM
GROM	Toowoomba - Central	3145634	302	295	-2.32% -	7	GROM
GROM	Toowoomba - Central	3145635	246	242	-1.63% -	4	GROM
GROM	Toowoomba - Central	3145636	87	86	-1.15% -	1	GROM
GROM	Toowoomba - Central	3145637	101	98	-2.97% -	3	GROM
	Toowoomba - Central		9,283	9,787			
GROM	Toowoomba - East	3145701	413	455	10.17% +	42	GROM
GROM	Toowoomba - East	3145702	338	376	11.24% +	38	GROM
GROM	Toowoomba - East	3145703	229	249	8.73% +	20	GROM
GROM	Toowoomba - East	3145704	224	256	14.29% +	32	GROM
GROM	Toowoomba - East	3145705	285	286	0.35% +	1	GROM
GROM	Toowoomba - East	3145706	295	325	10.17% +	30	GROM
GROM	Toowoomba - East	3145707	156	170	8.97% +	14	GROM
GROM	Toowoomba - East	3145708	253	272	7.51% +	19	GROM

GROM	Toowoomba - East	3145709	208	218	4.81% +	10	GROM
GROM	Toowoomba - East	3145710	266	308	15.79% +	42	GROM
GROM	Toowoomba - East	3145711	144	153	6.25% +	9	GROM
GROM	Toowoomba - East	3145712	289	313	8.30% +	24	GROM
GROM	Toowoomba - East	3145713	286	283	-1.05% -	3	GROM
GROM	Toowoomba - East	3145714	225	233	3.56% +	8	GROM
GROM	Toowoomba - East	3145715	93	92	-1.08% -	1	GROM
GROM	Toowoomba - East	3145716	228	226	-0.88% -	2	GROM
GROM	Toowoomba - East	3145717	248	260	4.84% +	12	GROM
GROM	Toowoomba - East	3145718	302	309	2.32% +	7	GROM
GROM	Toowoomba - East	3145719	240	251	4.58% +	11	GROM
GROM	Toowoomba - East	3145720	236	239	1.27% +	3	GROM
GROM	Toowoomba - East	3145721	203	203	0.00%	-	GROM
GROM	Toowoomba - East	3145722	374	370	-1.07% -	4	GROM
GROM	Toowoomba - East	3145723	324	332	2.47% +	8	GROM
GROM	Toowoomba - East	3145724	213	231	8.45% +	18	GROM
GROM	Toowoomba - East	3145725	424	422	-0.47% -	2	GROM
GROM	Toowoomba - East	3145726	17	17	0.00%	-	GROM
GROM	Toowoomba - East	3145727	289	288	-0.35% -	1	GROM
GROM	Toowoomba - East	3145728	80	80	0.00%	-	GROM
	Toowoomba - East		6,882	7,217			
GROM	Toowoomba - West	3145801	233	252	8.15% +	19	GROM
GROM	Toowoomba - West	3145802	508	528	3.94% +	20	GROM
GROM	Toowoomba - West	3145803	125	131	4.80% +	6	GROM
GROM	Toowoomba - West	3145804	207	234	13.04% +	27	GROM
GROM	Toowoomba - West	3145805	312	315	0.96% +	3	GROM
GROM	Toowoomba - West	3145806	468	487	4.06% +	19	GROM
GROM	Toowoomba - West	3145807	625	703	12.48% +	78	GROM
GROM	Toowoomba - West	3145808	313	324	3.51% +	11	GROM
GROM	Toowoomba - West	3145809	279	290	3.94% +	11	GROM
GROM	Toowoomba - West	3145810	319	363	13.79% +	44	GROM
GROM	Toowoomba - West	3145811	424	480	13.21% +	56	GROM
GROM	Toowoomba - West	3145812	729	789	8.23% +	60	GROM
GROM	Toowoomba - West	3145813	208	234	12.50% +	26	GROM
GROM	Toowoomba - West	3145814	533	556	4.32% +	23	GROM
GROM	Toowoomba - West	3145815	690	765	10.87% +	75	GROM
GROM	Toowoomba - West	3145816	396	419	5.81% +	23	GROM
GROM	Toowoomba - West	3145817	203	211	3.94% +	8	GROM
GROM	Toowoomba - West	3145818	173	187	8.09% +	14	GROM
GROM	Toowoomba - West	3145819	293	313	6.83% +	20	GROM
GROM	Toowoomba - West	3145820	210	221	5.24% +	11	GROM
GROM	Toowoomba - West	3145821	140	147	5.00% +	7	GROM
GROM	Toowoomba - West	3145822	249	284	14.06% +	35	GROM
GROM	Toowoomba - West	3145823	233	246	5.58% +	13	GROM
GROM	Toowoomba - West	3145824	539	609	12.99% +	70	GROM
GROM	Toowoomba - West	3145825	184	188	2.17% +	4	GROM
GROM	Toowoomba - West	3145826	189	193	2.12% +	4	GROM
GROM	Toowoomba - West	3145827	4	4	0.00%	-	GROM
	Toowoomba - West		8,786	9,473			
GROM	Wambo	3118317	10	11	10.00% +	1	GROM
GROM	Wambo	3118318	5	5	0.00%	-	GROM
	Wambo		15	16			
GROM	Wilsonton	3145901	188	202	7.45% +	14	GROM
GROM	Wilsonton	3145902	191	188	-1.57% -	3	GROM
GROM	Wilsonton	3145903	169	167	-1.18% -	2	GROM
GROM	Wilsonton	3145904	208	207	-0.48% -	1	GROM
GROM	Wilsonton	3145905	254	252	-0.79% -	2	GROM
GROM	Wilsonton	3145906	248	252	1.61% +	4	GROM

GROM	Wilsonton	3145907	257	292	13.62% +	35	GROM
GROM	Wilsonton	3145908	241	251	4.15% +	10	GROM
GROM	Wilsonton	3145909	230	225	-2.17% -	5	GROM
GROM	Wilsonton	3145910	224	223	-0.45% -	1	GROM
GROM	Wilsonton	3145911	217	246	13.36% +	29	GROM
GROM	Wilsonton	3145912	314	310	-1.27% -	4	GROM
GROM	Wilsonton	3145913	210	207	-1.43% -	3	GROM
GROM	Wilsonton	3145914	235	249	5.96% +	14	GROM
GROM	Wilsonton	3145915	183	213	16.39% +	30	GROM
GROM	Wilsonton	3145916	647	680	5.10% +	33	GROM
GROM	Wilsonton	3145917	245	241	-1.63% -	4	GROM
GROM	Wilsonton	3145918	366	415	13.39% +	49	GROM
GROM	Wilsonton	3145919	221	220	-0.45% -	1	GROM
GROM	Wilsonton	3145920	232	247	6.47% +	15	GROM
GROM	Wilsonton	3145921	365	382	4.66% +	17	GROM
GROM	Wilsonton	3145922	8	8	0.00%	-	GROM
GROM	Wilsonton	3145923	368	413	12.23% +	45	GROM
GROM	Wilsonton	3145924	321	364	13.40% +	43	GROM
GROM	Wilsonton	3145925	320	370	15.63% +	50	GROM
GROM	Wilsonton	3145926	282	293	3.90% +	11	GROM
GROM	Wilsonton	3145927	216	214	-0.93% -	2	GROM
GROM	Wilsonton	3145928	4	4	0.00%	-	GROM
GROM	Wilsonton	3145929	160	183	14.38% +	23	GROM
GROM	Wilsonton	3145930	198	217	9.60% +	19	GROM
GROM	Wilsonton	3145931	424	466	9.91% +	42	GROM
GROM	Wilsonton	3145932	224	223	-0.45% -	1	GROM
GROM	Wilsonton	3145933	229	234	2.18% +	5	GROM
GROM	Wilsonton	3145934	285	311	9.12% +	26	GROM
GROM	Wilsonton	3145935	369	379	2.71% +	10	GROM
GROM	Wilsonton	3145936	297	308	3.70% +	11	GROM
GROM	Wilsonton	3145937	291	328	12.71% +	37	GROM
	Wilsonton		9,441	9,984			
GROM			99,030	105,269			
MRNA	Crows Nest - Rosalie	3117904	393	466	18.58% +	73	GROM
MRNA	Crows Nest - Rosalie	3117905	458	525	14.63% +	67	GROM
MRNA	Crows Nest - Rosalie	3117906	211	238	12.80% +	27	GROM
MRNA	Crows Nest - Rosalie	3117907	181	193	6.63% +	12	GROM
MRNA	Crows Nest - Rosalie	3117908	369	366	-0.81% -	3	GROM
MRNA	Crows Nest - Rosalie	3117909	294	307	4.42% +	13	GROM
MRNA	Crows Nest - Rosalie	3117910	214	213	-0.47% -	1	GROM
MRNA	Crows Nest - Rosalie	3117918	154	154	0.00%	-	GROM
MRNA	Crows Nest - Rosalie	3117919	157	157	0.00%	-	GROM
MRNA	Crows Nest - Rosalie	3117922	-	-		-	GROM
MRNA	Crows Nest - Rosalie	3117924	151	158	4.64% +	7	GROM
			2,582	2,777			
MRNA			2,582	2,777			
			101,612	108,046			GROM

HKLR	Ashfield - Kepnock	3149201	363	366	0.83% +	3	HKLR
HKLR	Ashfield - Kepnock	3149202	324	359	10.80% +	35	HKLR
HKLR	Ashfield - Kepnock	3149203	215	212	-1.40% -	3	HKLR
HKLR	Ashfield - Kepnock	3149204	291	282	-3.09% -	9	HKLR
HKLR	Ashfield - Kepnock	3149205	347	339	-2.31% -	8	HKLR
HKLR	Ashfield - Kepnock	3149206	244	275	12.70% +	31	HKLR
HKLR	Ashfield - Kepnock	3149207	308	328	6.49% +	20	HKLR
HKLR	Ashfield - Kepnock	3149208	325	348	7.08% +	23	HKLR
HKLR	Ashfield - Kepnock	3149209	205	202	-1.46% -	3	HKLR
HKLR	Ashfield - Kepnock	3149210	271	263	-2.95% -	8	HKLR
HKLR	Ashfield - Kepnock	3149211	147	144	-2.04% -	3	HKLR
HKLR	Ashfield - Kepnock	3149212	562	566	0.71% +	4	HKLR
	Ashfield - Kepnock		3,602	3,684			
HKLR	Bargara - Burnett Heads	3149301	477	515	7.97% +	38	HKLR
HKLR	Bargara - Burnett Heads	3149302	759	777	2.37% +	18	HKLR
HKLR	Bargara - Burnett Heads	3149303	172	179	4.07% +	7	HKLR
HKLR	Bargara - Burnett Heads	3149304	207	210	1.45% +	3	HKLR
HKLR	Bargara - Burnett Heads	3149305	184	189	2.72% +	5	HKLR
HKLR	Bargara - Burnett Heads	3149306	537	553	2.98% +	16	HKLR
HKLR	Bargara - Burnett Heads	3149307	251	249	-0.80% -	2	HKLR
HKLR	Bargara - Burnett Heads	3149308	367	414	12.81% +	47	HKLR
HKLR	Bargara - Burnett Heads	3149309	538	556	3.35% +	18	HKLR
HKLR	Bargara - Burnett Heads	3149310	379	402	6.07% +	23	HKLR
HKLR	Bargara - Burnett Heads	3149311	230	232	0.87% +	2	HKLR
HKLR	Bargara - Burnett Heads	3149312	223	233	4.48% +	10	HKLR
HKLR	Bargara - Burnett Heads	3149313	185	193	4.32% +	8	HKLR
HKLR	Bargara - Burnett Heads	3149314	427	453	6.09% +	26	HKLR
HKLR	Bargara - Burnett Heads	3149315	317	336	5.99% +	19	HKLR
HKLR	Bargara - Burnett Heads	3149316	417	447	7.19% +	30	HKLR
HKLR	Bargara - Burnett Heads	3149317	244	261	6.97% +	17	HKLR
HKLR	Bargara - Burnett Heads	3149318	312	325	4.17% +	13	HKLR
HKLR	Bargara - Burnett Heads	3149319	304	321	5.59% +	17	HKLR
HKLR	Bargara - Burnett Heads	3149320	448	489	9.15% +	41	HKLR
HKLR	Bargara - Burnett Heads	3149321	306	306	0.00%	-	HKLR
HKLR	Bargara - Burnett Heads	3149322	750	836	11.47% +	86	HKLR
HKLR	Bargara - Burnett Heads	3149323	301	311	3.32% +	10	HKLR
HKLR	Bargara - Burnett Heads	3149324	517	547	5.80% +	30	HKLR
HKLR	Bargara - Burnett Heads	3149325	486	495	1.85% +	9	HKLR
HKLR	Bargara - Burnett Heads	3149326	397	421	6.05% +	24	HKLR
HKLR	Bargara - Burnett Heads	3149327	346	352	1.73% +	6	HKLR
HKLR	Bargara - Burnett Heads	3149328	449	482	7.35% +	33	HKLR
HKLR	Bargara - Burnett Heads	3149329	200	203	1.50% +	3	HKLR
HKLR	Bargara - Burnett Heads	3149330	283	289	2.12% +	6	HKLR
HKLR	Bargara - Burnett Heads	3149331	421	441	4.75% +	20	HKLR
HKLR	Bargara - Burnett Heads	3149332	192	196	2.08% +	4	HKLR
HKLR	Bargara - Burnett Heads	3149333	366	387	5.74% +	21	HKLR
HKLR	Bargara - Burnett Heads	3149334	492	513	4.27% +	21	HKLR
	Bargara - Burnett Heads		12,484	13,113			
HKLR	Booral - River Heads	3151601	253	268	5.93% +	15	HKLR
HKLR	Booral - River Heads	3151602	539	568	5.38% +	29	HKLR
HKLR	Booral - River Heads	3151603	179	187	4.47% +	8	HKLR
HKLR	Booral - River Heads	3151604	-	-		-	HKLR
HKLR	Booral - River Heads	3151605	658	700	6.38% +	42	HKLR
HKLR	Booral - River Heads	3151606	184	190	3.26% +	6	HKLR
HKLR	Booral - River Heads	3151607	283	301	6.36% +	18	HKLR
HKLR	Booral - River Heads	3151608	164	163	-0.61% -	1	HKLR
HKLR	Booral - River Heads	3151609	117	120	2.56% +	3	HKLR
HKLR	Booral - River Heads	3151610	545	592	8.62% +	47	HKLR

HKLR	Booral - River Heads	3151611	267	279	4.49% +	12	HKLR
	Booral - River Heads		3,189	3,368			
HKLR	Branyan - Kensington	3149401	661	719	8.77% +	58	HKLR
HKLR	Branyan - Kensington	3149402	346	366	5.78% +	20	HKLR
HKLR	Branyan - Kensington	3149403	297	335	12.79% +	38	HKLR
HKLR	Branyan - Kensington	3149404	380	399	5.00% +	19	HKLR
HKLR	Branyan - Kensington	3149405	201	201	0.00%	-	HKLR
HKLR	Branyan - Kensington	3149406	327	357	9.17% +	30	HKLR
HKLR	Branyan - Kensington	3149407	594	593	-0.17% -	1	HKLR
HKLR	Branyan - Kensington	3149408	173	173	0.00%	-	HKLR
HKLR	Branyan - Kensington	3149409	238	237	-0.42% -	1	HKLR
	Branyan - Kensington		3,217	3,380			
HKLR	Bundaberg	3149501	316	358	13.29% +	42	HKLR
HKLR	Bundaberg	3149502	209	219	4.78% +	10	HKLR
HKLR	Bundaberg	3149503	206	220	6.80% +	14	HKLR
HKLR	Bundaberg	3149504	92	93	1.09% +	1	HKLR
HKLR	Bundaberg	3149505	104	109	4.81% +	5	HKLR
HKLR	Bundaberg	3149506	227	228	0.44% +	1	HKLR
HKLR	Bundaberg	3149507	191	193	1.05% +	2	HKLR
HKLR	Bundaberg	3149508	228	237	3.95% +	9	HKLR
HKLR	Bundaberg	3149509	324	340	4.94% +	16	HKLR
HKLR	Bundaberg	3149510	334	361	8.08% +	27	HKLR
HKLR	Bundaberg	3149511	184	194	5.43% +	10	HKLR
HKLR	Bundaberg	3149512	237	240	1.27% +	3	HKLR
HKLR	Bundaberg	3149513	266	278	4.51% +	12	HKLR
HKLR	Bundaberg	3149514	393	413	5.09% +	20	HKLR
HKLR	Bundaberg	3149515	268	276	2.99% +	8	HKLR
HKLR	Bundaberg	3149516	132	146	10.61% +	14	HKLR
HKLR	Bundaberg	3149517	173	173	0.00%	-	HKLR
	Bundaberg		3,884	4,078			
HKLR	Bundaberg East - Kalkie	3149601	208	212	1.92% +	4	HKLR
HKLR	Bundaberg East - Kalkie	3149602	412	446	8.25% +	34	HKLR
HKLR	Bundaberg East - Kalkie	3149603	263	270	2.66% +	7	HKLR
HKLR	Bundaberg East - Kalkie	3149604	290	305	5.17% +	15	HKLR
HKLR	Bundaberg East - Kalkie	3149605	175	195	11.43% +	20	HKLR
HKLR	Bundaberg East - Kalkie	3149606	533	557	4.50% +	24	HKLR
HKLR	Bundaberg East - Kalkie	3149607	202	200	-0.99% -	2	HKLR
HKLR	Bundaberg East - Kalkie	3149608	331	356	7.55% +	25	HKLR
HKLR	Bundaberg East - Kalkie	3149609	329	353	7.29% +	24	HKLR
HKLR	Bundaberg East - Kalkie	3149610	176	183	3.98% +	7	HKLR
HKLR	Bundaberg East - Kalkie	3149611	288	302	4.86% +	14	HKLR
HKLR	Bundaberg East - Kalkie	3149612	414	431	4.11% +	17	HKLR
HKLR	Bundaberg East - Kalkie	3149613	129	132	2.33% +	3	HKLR
	Bundaberg East - Kalkie		3,750	3,942			
HKLR	Bundaberg North - Gooburrum	3149701	226	230	1.77% +	4	HKLR
HKLR	Bundaberg North - Gooburrum	3149702	163	163	0.00%	-	HKLR
HKLR	Bundaberg North - Gooburrum	3149703	370	388	4.86% +	18	HKLR
HKLR	Bundaberg North - Gooburrum	3149704	218	224	2.75% +	6	HKLR
HKLR	Bundaberg North - Gooburrum	3149705	435	435	0.00%	-	HKLR
HKLR	Bundaberg North - Gooburrum	3149706	221	240	8.60% +	19	HKLR
HKLR	Bundaberg North - Gooburrum	3149707	257	271	5.45% +	14	HKLR
HKLR	Bundaberg North - Gooburrum	3149708	141	141	0.00%	-	HKLR
HKLR	Bundaberg North - Gooburrum	3149709	356	358	0.56% +	2	HKLR
HKLR	Bundaberg North - Gooburrum	3149710	168	169	0.60% +	1	HKLR
HKLR	Bundaberg North - Gooburrum	3149711	232	236	1.72% +	4	HKLR
HKLR	Bundaberg North - Gooburrum	3149712	212	232	9.43% +	20	HKLR
HKLR	Bundaberg North - Gooburrum	3149713	185	194	4.86% +	9	HKLR
HKLR	Bundaberg North - Gooburrum	3149714	13	14	7.69% +	1	HKLR

HKLR	Bundaberg North - Gooburrum	3149718	159	166	4.40% +	7	HKLR
HKLR	Bundaberg North - Gooburrum	3149721	278	308	10.79% +	30	HKLR
HKLR	Bundaberg North - Gooburrum	3149722	235	242	2.98% +	7	HKLR
	Bundaberg North - Gooburrum		3,869	4,011			
HKLR	Bundaberg Region - South	3149901	190	191	0.53% +	1	HKLR
HKLR	Bundaberg Region - South	3149902	291	320	9.97% +	29	HKLR
HKLR	Bundaberg Region - South	3149903	214	217	1.40% +	3	HKLR
HKLR	Bundaberg Region - South	3149904	243	265	9.05% +	22	HKLR
HKLR	Bundaberg Region - South	3149905	399	404	1.25% +	5	HKLR
HKLR	Bundaberg Region - South	3149906	247	248	0.40% +	1	HKLR
HKLR	Bundaberg Region - South	3149907	450	469	4.22% +	19	HKLR
HKLR	Bundaberg Region - South	3149908	158	180	13.92% +	22	HKLR
HKLR	Bundaberg Region - South	3149909	191	190	-0.52% -	1	HKLR
HKLR	Bundaberg Region - South	3149910	379	395	4.22% +	16	HKLR
HKLR	Bundaberg Region - South	3149911	222	260	17.12% +	38	HKLR
HKLR	Bundaberg Region - South	3149912	255	303	18.82% +	48	HKLR
HKLR	Bundaberg Region - South	3149913	354	356	0.56% +	2	HKLR
HKLR	Bundaberg Region - South	3149914	269	274	1.86% +	5	HKLR
HKLR	Bundaberg Region - South	3149915	264	264	0.00%	-	HKLR
HKLR	Bundaberg Region - South	3149916	155	154	-0.65% -	1	HKLR
HKLR	Bundaberg Region - South	3149917	345	345	0.00%	-	HKLR
HKLR	Bundaberg Region - South	3149918	-	-		-	HKLR
HKLR	Bundaberg Region - South	3149919	264	270	2.27% +	6	HKLR
HKLR	Bundaberg Region - South	3149920	261	267	2.30% +	6	HKLR
HKLR	Bundaberg Region - South	3149921	178	178	0.00%	-	HKLR
HKLR	Bundaberg Region - South	3149922	329	328	-0.30% -	1	HKLR
HKLR	Bundaberg Region - South	3149923	201	201	0.00%	-	HKLR
HKLR	Bundaberg Region - South	3149924	198	227	14.65% +	29	HKLR
HKLR	Bundaberg Region - South	3149925	132	131	-0.76% -	1	HKLR
HKLR	Bundaberg Region - South	3149926	267	299	11.99% +	32	HKLR
HKLR	Bundaberg Region - South	3149927	240	278	15.83% +	38	HKLR
HKLR	Bundaberg Region - South	3149928	139	137	-1.44% -	2	HKLR
HKLR	Bundaberg Region - South	3149929	89	91	2.25% +	2	HKLR
HKLR	Bundaberg Region - South	3149930	178	209	17.42% +	31	HKLR
	Bundaberg Region - South		7,102	7,451			
HKLR	Burrum - Fraser	3152201	349	385	10.32% +	36	HKLR
HKLR	Burrum - Fraser	3152202	550	601	9.27% +	51	HKLR
HKLR	Burrum - Fraser	3152203	360	376	4.44% +	16	HKLR
HKLR	Burrum - Fraser	3152206	5	5	0.00%	-	HKLR
HKLR	Burrum - Fraser	3152207	278	300	7.91% +	22	HKLR
HKLR	Burrum - Fraser	3152208	198	209	5.56% +	11	HKLR
HKLR	Burrum - Fraser	3152209	243	256	5.35% +	13	HKLR
HKLR	Burrum - Fraser	3152210	13	13	0.00%	-	HKLR
HKLR	Burrum - Fraser	3152211	261	266	1.92% +	5	HKLR
HKLR	Burrum - Fraser	3152212	265	288	8.68% +	23	HKLR
HKLR	Burrum - Fraser	3152213	559	575	2.86% +	16	HKLR
HKLR	Burrum - Fraser	3152214	169	180	6.51% +	11	HKLR
HKLR	Burrum - Fraser	3152215	217	223	2.76% +	6	HKLR
HKLR	Burrum - Fraser	3152216	231	236	2.16% +	5	HKLR
HKLR	Burrum - Fraser	3152217	-	-		-	HKLR
HKLR	Burrum - Fraser	3152218	313	346	10.54% +	33	HKLR
HKLR	Burrum - Fraser	3152219	249	268	7.63% +	19	HKLR
HKLR	Burrum - Fraser	3152220	215	228	6.05% +	13	HKLR
HKLR	Burrum - Fraser	3152221	219	229	4.57% +	10	HKLR
HKLR	Burrum - Fraser	3152222	261	276	5.75% +	15	HKLR
HKLR	Burrum - Fraser	3152223	243	256	5.35% +	13	HKLR
HKLR	Burrum - Fraser	3152225	183	205	12.02% +	22	HKLR
HKLR	Burrum - Fraser	3152226	194	206	6.19% +	12	HKLR

	Burrum - Fraser		5,575	5,927			
HKLR	Craignish - Dundowran Beach	3151701	223	241	8.07% +	18	HKLR
HKLR	Craignish - Dundowran Beach	3151702	304	332	9.21% +	28	HKLR
HKLR	Craignish - Dundowran Beach	3151703	264	280	6.06% +	16	HKLR
HKLR	Craignish - Dundowran Beach	3151704	270	293	8.52% +	23	HKLR
HKLR	Craignish - Dundowran Beach	3151705	247	272	10.12% +	25	HKLR
HKLR	Craignish - Dundowran Beach	3151706	326	365	11.96% +	39	HKLR
HKLR	Craignish - Dundowran Beach	3151707	376	407	8.24% +	31	HKLR
HKLR	Craignish - Dundowran Beach	3151708	215	225	4.65% +	10	HKLR
HKLR	Craignish - Dundowran Beach	3151709	306	335	9.48% +	29	HKLR
HKLR	Craignish - Dundowran Beach	3151710	265	278	4.91% +	13	HKLR
HKLR	Craignish - Dundowran Beach	3151711	215	235	9.30% +	20	HKLR
HKLR	Craignish - Dundowran Beach	3151712	553	609	10.13% +	56	HKLR
	Craignish - Dundowran Beach		3,564	3,872			
HKLR	Millbank - Avoca	3150001	174	173	-0.57% -	1	HKLR
HKLR	Millbank - Avoca	3150002	186	186	0.00%	-	HKLR
HKLR	Millbank - Avoca	3150003	219	218	-0.46% -	1	HKLR
HKLR	Millbank - Avoca	3150004	315	315	0.00%	-	HKLR
HKLR	Millbank - Avoca	3150005	253	269	6.32% +	16	HKLR
HKLR	Millbank - Avoca	3150006	354	353	-0.28% -	1	HKLR
HKLR	Millbank - Avoca	3150007	354	386	9.04% +	32	HKLR
HKLR	Millbank - Avoca	3150008	191	190	-0.52% -	1	HKLR
HKLR	Millbank - Avoca	3150009	282	301	6.74% +	19	HKLR
HKLR	Millbank - Avoca	3150010	232	254	9.48% +	22	HKLR
HKLR	Millbank - Avoca	3150011	151	150	-0.66% -	1	HKLR
HKLR	Millbank - Avoca	3150012	370	367	-0.81% -	3	HKLR
HKLR	Millbank - Avoca	3150013	150	148	-1.33% -	2	HKLR
HKLR	Millbank - Avoca	3150014	289	315	9.00% +	26	HKLR
HKLR	Millbank - Avoca	3150015	296	295	-0.34% -	1	HKLR
HKLR	Millbank - Avoca	3150016	-	-		-	HKLR
HKLR	Millbank - Avoca	3150017	446	500	12.11% +	54	HKLR
HKLR	Millbank - Avoca	3150018	274	297	8.39% +	23	HKLR
HKLR	Millbank - Avoca	3150019	280	306	9.29% +	26	HKLR
HKLR	Millbank - Avoca	3150020	30	30	0.00%	-	HKLR
HKLR	Millbank - Avoca	3150021	169	167	-1.18% -	2	HKLR
HKLR	Millbank - Avoca	3150022	350	349	-0.29% -	1	HKLR
	Millbank - Avoca		5,365	5,569			
HKLR	Pialba - Eli Waters	3151801	279	288	3.23% +	9	HKLR
HKLR	Pialba - Eli Waters	3151802	301	300	-0.33% -	1	HKLR
HKLR	Pialba - Eli Waters	3151803	377	403	6.90% +	26	HKLR
HKLR	Pialba - Eli Waters	3151804	758	770	1.58% +	12	HKLR
HKLR	Pialba - Eli Waters	3151805	322	332	3.11% +	10	HKLR
HKLR	Pialba - Eli Waters	3151806	331	348	5.14% +	17	HKLR
HKLR	Pialba - Eli Waters	3151807	352	373	5.97% +	21	HKLR
HKLR	Pialba - Eli Waters	3151808	258	270	4.65% +	12	HKLR
HKLR	Pialba - Eli Waters	3151809	271	283	4.43% +	12	HKLR
HKLR	Pialba - Eli Waters	3151810	163	167	2.45% +	4	HKLR
HKLR	Pialba - Eli Waters	3151811	264	282	6.82% +	18	HKLR
HKLR	Pialba - Eli Waters	3151812	232	239	3.02% +	7	HKLR
HKLR	Pialba - Eli Waters	3151813	553	581	5.06% +	28	HKLR
HKLR	Pialba - Eli Waters	3151814	685	710	3.65% +	25	HKLR
HKLR	Pialba - Eli Waters	3151815	268	280	4.48% +	12	HKLR
HKLR	Pialba - Eli Waters	3151816	253	273	7.91% +	20	HKLR
HKLR	Pialba - Eli Waters	3151817	340	342	0.59% +	2	HKLR
HKLR	Pialba - Eli Waters	3151818	-	-		-	HKLR
HKLR	Pialba - Eli Waters	3151819	-	-		-	HKLR
HKLR	Pialba - Eli Waters	3151820	206	220	6.80% +	14	HKLR
HKLR	Pialba - Eli Waters	3151821	277	285	2.89% +	8	HKLR

HKLR	Pialba - Eli Waters	3151822	346	340	-1.73% -	6	HKLR
HKLR	Pialba - Eli Waters	3151823	314	320	1.91% +	6	HKLR
HKLR	Pialba - Eli Waters	3151824	401	429	6.98% +	28	HKLR
HKLR	Pialba - Eli Waters	3151825	339	363	7.08% +	24	HKLR
HKLR	Pialba - Eli Waters	3151826	350	355	1.43% +	5	HKLR
HKLR	Pialba - Eli Waters	3151827	396	412	4.04% +	16	HKLR
HKLR	Pialba - Eli Waters	3151828	501	523	4.39% +	22	HKLR
HKLR	Pialba - Eli Waters	3151829	379	394	3.96% +	15	HKLR
HKLR	Pialba - Eli Waters	3151830	573	628	9.60% +	55	HKLR
	Pialba - Eli Waters		10,089	10,510			
HKLR	Point Vernon	3151901	-	-		-	HKLR
HKLR	Point Vernon	3151902	433	480	10.85% +	47	HKLR
HKLR	Point Vernon	3151903	295	320	8.47% +	25	HKLR
HKLR	Point Vernon	3151904	202	211	4.46% +	9	HKLR
HKLR	Point Vernon	3151905	443	440	-0.68% -	3	HKLR
HKLR	Point Vernon	3151906	303	296	-2.31% -	7	HKLR
HKLR	Point Vernon	3151907	226	234	3.54% +	8	HKLR
HKLR	Point Vernon	3151908	324	343	5.86% +	19	HKLR
HKLR	Point Vernon	3151909	242	260	7.44% +	18	HKLR
HKLR	Point Vernon	3151910	242	253	4.55% +	11	HKLR
HKLR	Point Vernon	3151911	361	376	4.16% +	15	HKLR
HKLR	Point Vernon	3151912	339	346	2.06% +	7	HKLR
HKLR	Point Vernon	3151913	170	180	5.88% +	10	HKLR
HKLR	Point Vernon	3151914	328	347	5.79% +	19	HKLR
HKLR	Point Vernon	3151915	321	319	-0.62% -	2	HKLR
	Point Vernon		4,229	4,405			
HKLR	Svensson Heights - Norville	3150101	324	315	-2.78% -	9	HKLR
HKLR	Svensson Heights - Norville	3150102	280	274	-2.14% -	6	HKLR
HKLR	Svensson Heights - Norville	3150103	342	333	-2.63% -	9	HKLR
HKLR	Svensson Heights - Norville	3150104	190	185	-2.63% -	5	HKLR
HKLR	Svensson Heights - Norville	3150105	266	264	-0.75% -	2	HKLR
HKLR	Svensson Heights - Norville	3150106	320	359	12.19% +	39	HKLR
HKLR	Svensson Heights - Norville	3150107	314	345	9.87% +	31	HKLR
HKLR	Svensson Heights - Norville	3150108	240	241	0.42% +	1	HKLR
HKLR	Svensson Heights - Norville	3150109	343	338	-1.46% -	5	HKLR
HKLR	Svensson Heights - Norville	3150110	248	277	11.69% +	29	HKLR
HKLR	Svensson Heights - Norville	3150111	295	346	17.29% +	51	HKLR
HKLR	Svensson Heights - Norville	3150112	206	207	0.49% +	1	HKLR
HKLR	Svensson Heights - Norville	3150113	292	287	-1.71% -	5	HKLR
HKLR	Svensson Heights - Norville	3150114	384	374	-2.60% -	10	HKLR
HKLR	Svensson Heights - Norville	3150115	79	80	1.27% +	1	HKLR
	Svensson Heights - Norville		4,123	4,225			
HKLR	Torquay - Scarness - Kawungan	3152001	291	299	2.75% +	8	HKLR
HKLR	Torquay - Scarness - Kawungan	3152002	306	316	3.27% +	10	HKLR
HKLR	Torquay - Scarness - Kawungan	3152003	296	304	2.70% +	8	HKLR
HKLR	Torquay - Scarness - Kawungan	3152004	152	154	1.32% +	2	HKLR
HKLR	Torquay - Scarness - Kawungan	3152005	283	287	1.41% +	4	HKLR
HKLR	Torquay - Scarness - Kawungan	3152006	185	188	1.62% +	3	HKLR
HKLR	Torquay - Scarness - Kawungan	3152007	468	470	0.43% +	2	HKLR
HKLR	Torquay - Scarness - Kawungan	3152008	331	326	-1.51% -	5	HKLR
HKLR	Torquay - Scarness - Kawungan	3152009	281	285	1.42% +	4	HKLR
HKLR	Torquay - Scarness - Kawungan	3152010	295	298	1.02% +	3	HKLR
HKLR	Torquay - Scarness - Kawungan	3152011	292	293	0.34% +	1	HKLR
HKLR	Torquay - Scarness - Kawungan	3152012	187	189	1.07% +	2	HKLR
HKLR	Torquay - Scarness - Kawungan	3152013	225	231	2.67% +	6	HKLR
HKLR	Torquay - Scarness - Kawungan	3152014	291	292	0.34% +	1	HKLR
HKLR	Torquay - Scarness - Kawungan	3152015	269	279	3.72% +	10	HKLR
HKLR	Torquay - Scarness - Kawungan	3152016	247	257	4.05% +	10	HKLR

HKLR	Torquay - Scarness - Kawungan	3152017	355	362	1.97% +	7	HKLR
HKLR	Torquay - Scarness - Kawungan	3152018	400	413	3.25% +	13	HKLR
HKLR	Torquay - Scarness - Kawungan	3152019	410	422	2.93% +	12	HKLR
HKLR	Torquay - Scarness - Kawungan	3152020	414	421	1.69% +	7	HKLR
HKLR	Torquay - Scarness - Kawungan	3152021	330	333	0.91% +	3	HKLR
HKLR	Torquay - Scarness - Kawungan	3152022	330	343	3.94% +	13	HKLR
HKLR	Torquay - Scarness - Kawungan	3152023	351	356	1.42% +	5	HKLR
HKLR	Torquay - Scarness - Kawungan	3152024	359	374	4.18% +	15	HKLR
HKLR	Torquay - Scarness - Kawungan	3152025	245	248	1.22% +	3	HKLR
HKLR	Torquay - Scarness - Kawungan	3152026	480	492	2.50% +	12	HKLR
HKLR	Torquay - Scarness - Kawungan	3152027	243	243	0.00%	-	HKLR
HKLR	Torquay - Scarness - Kawungan	3152028	311	318	2.25% +	7	HKLR
HKLR	Torquay - Scarness - Kawungan	3152029	217	214	-1.38% -	3	HKLR
HKLR	Torquay - Scarness - Kawungan	3152030	369	374	1.36% +	5	HKLR
HKLR	Torquay - Scarness - Kawungan	3152031	289	290	0.35% +	1	HKLR
HKLR	Torquay - Scarness - Kawungan	3152032	498	517	3.82% +	19	HKLR
HKLR	Torquay - Scarness - Kawungan	3152033	230	229	-0.43% -	1	HKLR
HKLR	Torquay - Scarness - Kawungan	3152034	235	241	2.55% +	6	HKLR
HKLR	Torquay - Scarness - Kawungan	3152035	345	360	4.35% +	15	HKLR
	Torquay - Scarness - Kawungan		10,810	11,018			
HKLR	Urangan - Wondunna	3152101	355	352	-0.85% -	3	HKLR
HKLR	Urangan - Wondunna	3152102	169	173	2.37% +	4	HKLR
HKLR	Urangan - Wondunna	3152103	334	344	2.99% +	10	HKLR
HKLR	Urangan - Wondunna	3152104	264	268	1.52% +	4	HKLR
HKLR	Urangan - Wondunna	3152105	237	242	2.11% +	5	HKLR
HKLR	Urangan - Wondunna	3152106	303	326	7.59% +	23	HKLR
HKLR	Urangan - Wondunna	3152107	444	468	5.41% +	24	HKLR
HKLR	Urangan - Wondunna	3152108	200	210	5.00% +	10	HKLR
HKLR	Urangan - Wondunna	3152109	488	493	1.02% +	5	HKLR
HKLR	Urangan - Wondunna	3152110	240	243	1.25% +	3	HKLR
HKLR	Urangan - Wondunna	3152111	223	235	5.38% +	12	HKLR
HKLR	Urangan - Wondunna	3152112	246	245	-0.41% -	1	HKLR
HKLR	Urangan - Wondunna	3152113	300	301	0.33% +	1	HKLR
HKLR	Urangan - Wondunna	3152114	323	323	0.00%	-	HKLR
HKLR	Urangan - Wondunna	3152115	267	271	1.50% +	4	HKLR
HKLR	Urangan - Wondunna	3152116	401	418	4.24% +	17	HKLR
HKLR	Urangan - Wondunna	3152117	551	608	10.34% +	57	HKLR
HKLR	Urangan - Wondunna	3152118	255	269	5.49% +	14	HKLR
HKLR	Urangan - Wondunna	3152119	185	195	5.41% +	10	HKLR
HKLR	Urangan - Wondunna	3152120	245	257	4.90% +	12	HKLR
HKLR	Urangan - Wondunna	3152121	353	363	2.83% +	10	HKLR
HKLR	Urangan - Wondunna	3152122	276	281	1.81% +	5	HKLR
HKLR	Urangan - Wondunna	3152123	419	455	8.59% +	36	HKLR
HKLR	Urangan - Wondunna	3152124	67	67	0.00%	-	HKLR
HKLR	Urangan - Wondunna	3152125	970	1,040	7.22% +	70	HKLR
HKLR	Urangan - Wondunna	3152126	236	236	0.00%	-	HKLR
HKLR	Urangan - Wondunna	3152127	321	323	0.62% +	2	HKLR
HKLR	Urangan - Wondunna	3152128	452	473	4.65% +	21	HKLR
	Urangan - Wondunna		9,124	9,479			
HKLR	Walkervale - Avenell Heights	3150201	260	260	0.00%	-	HKLR
HKLR	Walkervale - Avenell Heights	3150202	438	499	13.93% +	61	HKLR
HKLR	Walkervale - Avenell Heights	3150203	316	314	-0.63% -	2	HKLR
HKLR	Walkervale - Avenell Heights	3150204	495	488	-1.41% -	7	HKLR
HKLR	Walkervale - Avenell Heights	3150205	194	193	-0.52% -	1	HKLR
HKLR	Walkervale - Avenell Heights	3150206	228	228	0.00%	-	HKLR
HKLR	Walkervale - Avenell Heights	3150207	327	359	9.79% +	32	HKLR
HKLR	Walkervale - Avenell Heights	3150208	234	250	6.84% +	16	HKLR
HKLR	Walkervale - Avenell Heights	3150209	268	292	8.96% +	24	HKLR

HKLR	Walkervale - Avenell Heights	3150210	228	227	-0.44%	-	1	HKLR
HKLR	Walkervale - Avenell Heights	3150211	253	252	-0.40%	-	1	HKLR
HKLR	Walkervale - Avenell Heights	3150212	221	216	-2.26%	-	5	HKLR
HKLR	Walkervale - Avenell Heights	3150213	289	289	0.00%	-		HKLR
HKLR	Walkervale - Avenell Heights	3150214	257	326	26.85%	+	69	HKLR
HKLR	Walkervale - Avenell Heights	3150215	427	429	0.47%	+	2	HKLR
HKLR	Walkervale - Avenell Heights	3150216	233	233	0.00%	-		HKLR
HKLR	Walkervale - Avenell Heights	3150217	262	260	-0.76%	-	2	HKLR
HKLR	Walkervale - Avenell Heights	3150218	368	450	22.28%	+	82	HKLR
HKLR	Walkervale - Avenell Heights	3150219	312	362	16.03%	+	50	HKLR
HKLR	Walkervale - Avenell Heights	3150220	335	327	-2.39%	-	8	HKLR
HKLR	Walkervale - Avenell Heights	3150221	316	315	-0.32%	-	1	HKLR
HKLR	Walkervale - Avenell Heights	3150222	136	151	11.03%	+	15	HKLR
HKLR	Walkervale - Avenell Heights	3150223	159	160	0.63%	+	1	HKLR
HKLR	Walkervale - Avenell Heights	3150224	229	228	-0.44%	-	1	HKLR
HKLR	Walkervale - Avenell Heights	3150225	314	309	-1.59%	-	5	HKLR
HKLR	Walkervale - Avenell Heights	3150226	175	174	-0.57%	-	1	HKLR
HKLR	Walkervale - Avenell Heights	3150227	232	227	-2.16%	-	5	HKLR
	Walkervale - Avenell Heights		7,506	7,818				
HKLR			101,482	105,850				
FLYN	Bundaberg North - Gooburrum	3149714	246	256	4.07%	+	10	HKLR
FLYN	Bundaberg North - Gooburrum	3149715	254	255	0.39%	+	1	HKLR
FLYN	Bundaberg North - Gooburrum	3149716	148	159	7.43%	+	11	HKLR
FLYN	Bundaberg North - Gooburrum	3149717	289	301	4.15%	+	12	HKLR
FLYN	Bundaberg North - Gooburrum	3149719	149	152	2.01%	+	3	HKLR
FLYN	Bundaberg North - Gooburrum	3149720	230	237	3.04%	+	7	HKLR
	Bundaberg North - Gooburrum		1,316	1,360				
FLYN	Bundaberg Region - North	3149801	321	354	10.28%	+	33	HKLR
FLYN	Bundaberg Region - North	3149802	679	739	8.84%	+	60	HKLR
FLYN	Bundaberg Region - North	3149803	244	254	4.10%	+	10	HKLR
FLYN	Bundaberg Region - North	3149804	257	258	0.39%	+	1	HKLR
FLYN	Bundaberg Region - North	3149805	269	303	12.64%	+	34	HKLR
FLYN	Bundaberg Region - North	3149806	215	221	2.79%	+	6	HKLR
FLYN	Bundaberg Region - North	3149807	110	124	12.73%	+	14	HKLR
FLYN	Bundaberg Region - North	3149808	306	311	1.63%	+	5	HKLR
FLYN	Bundaberg Region - North	3149809	312	322	3.21%	+	10	HKLR
FLYN	Bundaberg Region - North	3149810	214	214	0.00%	-		HKLR
FLYN	Bundaberg Region - North	3149811	196	196	0.00%	-		HKLR
FLYN	Bundaberg Region - North	3149812	129	134	3.88%	+	5	HKLR
FLYN	Bundaberg Region - North	3149813	328	344	4.88%	+	16	HKLR
FLYN	Bundaberg Region - North	3149814	357	375	5.04%	+	18	HKLR
FLYN	Bundaberg Region - North	3149815	256	275	7.42%	+	19	HKLR
FLYN	Bundaberg Region - North	3149816	202	208	2.97%	+	6	HKLR
FLYN	Bundaberg Region - North	3149817	330	346	4.85%	+	16	HKLR
FLYN	Bundaberg Region - North	3149818	341	373	9.38%	+	32	HKLR
FLYN	Bundaberg Region - North	3149819	378	410	8.47%	+	32	HKLR
FLYN	Bundaberg Region - North	3149820	293	303	3.41%	+	10	HKLR
FLYN	Bundaberg Region - North	3149821	183	207	13.11%	+	24	HKLR
FLYN	Bundaberg Region - North	3149822	240	256	6.67%	+	16	HKLR
	Bundaberg Region - North		6,160	6,527				
FLYN			7,476	7,887				
			108,958	113,737				HKLR

HRBT	Aitkenvale	3146701	316	334	5.70% +	18	HRBT
HRBT	Aitkenvale	3146702	181	184	1.66% +	3	HRBT
HRBT	Aitkenvale	3146703	356	390	9.55% +	34	HRBT
HRBT	Aitkenvale	3146704	219	248	13.24% +	29	HRBT
HRBT	Aitkenvale	3146705	305	316	3.61% +	11	HRBT
HRBT	Aitkenvale	3146706	299	320	7.02% +	21	HRBT
HRBT	Aitkenvale	3146707	259	261	0.77% +	2	HRBT
HRBT	Aitkenvale	3146708	308	308	0.00%	-	HRBT
HRBT	Aitkenvale	3146709	134	137	2.24% +	3	HRBT
HRBT	Aitkenvale	3146710	251	278	10.76% +	27	HRBT
HRBT	Aitkenvale	3146711	172	186	8.14% +	14	HRBT
HRBT	Aitkenvale	3146712	160	165	3.13% +	5	HRBT
HRBT	Aitkenvale	3146713	207	212	2.42% +	5	HRBT
	Aitkenvale		3,167	3,339			
HRBT	Annandale	3146811	456	463	1.54% +	7	HRBT
	Annandale		456	463			
HRBT	Belgian Gardens - Pallarenda	3146901	255	273	7.06% +	18	HRBT
HRBT	Belgian Gardens - Pallarenda	3146902	224	237	5.80% +	13	HRBT
HRBT	Belgian Gardens - Pallarenda	3146903	279	309	10.75% +	30	HRBT
HRBT	Belgian Gardens - Pallarenda	3146904	304	302	-0.66% -	2	HRBT
HRBT	Belgian Gardens - Pallarenda	3146905	380	370	-2.63% -	10	HRBT
HRBT	Belgian Gardens - Pallarenda	3146906	277	276	-0.36% -	1	HRBT
HRBT	Belgian Gardens - Pallarenda	3146907	307	306	-0.33% -	1	HRBT
HRBT	Belgian Gardens - Pallarenda	3146908	32	31	-3.13% -	1	HRBT
HRBT	Belgian Gardens - Pallarenda	3146909	224	226	0.89% +	2	HRBT
	Belgian Gardens - Pallarenda		2,282	2,330			
HRBT	Bohle Plains	3147003	461	520	12.80% +	59	HRBT
HRBT	Bohle Plains	3147004	355	384	8.17% +	29	HRBT
HRBT	Bohle Plains	3147005	804	813	1.12% +	9	HRBT
HRBT	Bohle Plains	3147006	383	422	10.18% +	39	HRBT
HRBT	Bohle Plains	3147010	585	660	12.82% +	75	HRBT
HRBT	Bohle Plains	3147011	446	507	13.68% +	61	HRBT
	Bohle Plains		3,034	3,306			
HRBT	Condon - Rasmussen	3147101	308	306	-0.65% -	2	HRBT
HRBT	Condon - Rasmussen	3147102	282	282	0.00%	-	HRBT
HRBT	Condon - Rasmussen	3147103	412	486	17.96% +	74	HRBT
HRBT	Condon - Rasmussen	3147104	218	255	16.97% +	37	HRBT
HRBT	Condon - Rasmussen	3147105	161	182	13.04% +	21	HRBT
HRBT	Condon - Rasmussen	3147106	227	227	0.00%	-	HRBT
HRBT	Condon - Rasmussen	3147107	213	211	-0.94% -	2	HRBT
HRBT	Condon - Rasmussen	3147108	165	171	3.64% +	6	HRBT
HRBT	Condon - Rasmussen	3147109	254	285	12.20% +	31	HRBT
HRBT	Condon - Rasmussen	3147110	197	212	7.61% +	15	HRBT
HRBT	Condon - Rasmussen	3147111	287	313	9.06% +	26	HRBT
HRBT	Condon - Rasmussen	3147112	330	364	10.30% +	34	HRBT
HRBT	Condon - Rasmussen	3147113	264	274	3.79% +	10	HRBT
HRBT	Condon - Rasmussen	3147114	337	392	16.32% +	55	HRBT
HRBT	Condon - Rasmussen	3147115	217	249	14.75% +	32	HRBT
HRBT	Condon - Rasmussen	3147116	712	771	8.29% +	59	HRBT
HRBT	Condon - Rasmussen	3147117	200	220	10.00% +	20	HRBT
HRBT	Condon - Rasmussen	3147118	263	295	12.17% +	32	HRBT
HRBT	Condon - Rasmussen	3147119	42	45	7.14% +	3	HRBT
HRBT	Condon - Rasmussen	3147120	263	288	9.51% +	25	HRBT
HRBT	Condon - Rasmussen	3147121	280	287	2.50% +	7	HRBT
HRBT	Condon - Rasmussen	3147123	368	373	1.36% +	5	HRBT
HRBT	Condon - Rasmussen	3147124	-	-		-	HRBT
HRBT	Condon - Rasmussen	3147125	219	242	10.50% +	23	HRBT
HRBT	Condon - Rasmussen	3147126	130	136	4.62% +	6	HRBT

HRBT	Condon - Rasmussen	3147127	221	231	4.52% +	10	HRBT
HRBT	Condon - Rasmussen	3147128	102	112	9.80% +	10	HRBT
HRBT	Condon - Rasmussen	3147129	227	246	8.37% +	19	HRBT
	Condon - Rasmussen		6,899	7,455			
HRBT	Cranbrook	3147201	341	362	6.16% +	21	HRBT
HRBT	Cranbrook	3147202	270	290	7.41% +	20	HRBT
HRBT	Cranbrook	3147203	277	289	4.33% +	12	HRBT
HRBT	Cranbrook	3147204	213	214	0.47% +	1	HRBT
HRBT	Cranbrook	3147205	174	184	5.75% +	10	HRBT
HRBT	Cranbrook	3147206	189	190	0.53% +	1	HRBT
HRBT	Cranbrook	3147207	325	322	-0.92% -	3	HRBT
HRBT	Cranbrook	3147208	246	252	2.44% +	6	HRBT
HRBT	Cranbrook	3147209	274	285	4.01% +	11	HRBT
HRBT	Cranbrook	3147210	238	239	0.42% +	1	HRBT
HRBT	Cranbrook	3147211	165	165	0.00%	-	HRBT
HRBT	Cranbrook	3147212	158	160	1.27% +	2	HRBT
HRBT	Cranbrook	3147213	277	308	11.19% +	31	HRBT
HRBT	Cranbrook	3147214	410	444	8.29% +	34	HRBT
HRBT	Cranbrook	3147215	235	242	2.98% +	7	HRBT
HRBT	Cranbrook	3147216	294	330	12.24% +	36	HRBT
	Cranbrook		4,086	4,276			
HRBT	Douglas	3147401	131	140	6.87% +	9	HRBT
HRBT	Douglas	3147402	323	369	14.24% +	46	HRBT
HRBT	Douglas	3147403	291	321	10.31% +	30	HRBT
HRBT	Douglas	3147404	196	208	6.12% +	12	HRBT
HRBT	Douglas	3147405	292	304	4.11% +	12	HRBT
HRBT	Douglas	3147406	438	505	15.30% +	67	HRBT
HRBT	Douglas	3147407	200	208	4.00% +	8	HRBT
HRBT	Douglas	3147408	488	519	6.35% +	31	HRBT
HRBT	Douglas	3147409	570	635	11.40% +	65	HRBT
HRBT	Douglas	3147410	249	296	18.88% +	47	HRBT
HRBT	Douglas	3147411	180	188	4.44% +	8	HRBT
HRBT	Douglas	3147412	527	544	3.23% +	17	HRBT
HRBT	Douglas	3147413	3	3	0.00%	-	HRBT
HRBT	Douglas	3147414	385	403	4.68% +	18	HRBT
HRBT	Douglas	3147415	81	87	7.41% +	6	HRBT
HRBT	Douglas	3147416	209	233	11.48% +	24	HRBT
HRBT	Douglas	3147417	-	1	+	1	HRBT
	Douglas		4,563	4,964			
HRBT	Garbutt - West End	3147501	293	295	0.68% +	2	HRBT
HRBT	Garbutt - West End	3147502	228	236	3.51% +	8	HRBT
HRBT	Garbutt - West End	3147503	337	342	1.48% +	5	HRBT
HRBT	Garbutt - West End	3147504	276	312	13.04% +	36	HRBT
HRBT	Garbutt - West End	3147505	349	354	1.43% +	5	HRBT
HRBT	Garbutt - West End	3147506	325	360	10.77% +	35	HRBT
HRBT	Garbutt - West End	3147507	244	259	6.15% +	15	HRBT
HRBT	Garbutt - West End	3147508	194	203	4.64% +	9	HRBT
HRBT	Garbutt - West End	3147509	183	185	1.09% +	2	HRBT
HRBT	Garbutt - West End	3147510	61	62	1.64% +	1	HRBT
HRBT	Garbutt - West End	3147511	240	257	7.08% +	17	HRBT
HRBT	Garbutt - West End	3147512	335	350	4.48% +	15	HRBT
HRBT	Garbutt - West End	3147513	301	345	14.62% +	44	HRBT
HRBT	Garbutt - West End	3147514	69	71	2.90% +	2	HRBT
HRBT	Garbutt - West End	3147515	299	315	5.35% +	16	HRBT
HRBT	Garbutt - West End	3147516	405	456	12.59% +	51	HRBT
HRBT	Garbutt - West End	3147517	355	371	4.51% +	16	HRBT
	Garbutt - West End		4,494	4,773			
HRBT	Gulliver - Currajong - Vincent	3147601	235	254	8.09% +	19	HRBT

HRBT	Gulliver - Currajong - Vincent	3147602	255	283	10.98% +	28	HRBT
HRBT	Gulliver - Currajong - Vincent	3147603	260	287	10.38% +	27	HRBT
HRBT	Gulliver - Currajong - Vincent	3147604	372	384	3.23% +	12	HRBT
HRBT	Gulliver - Currajong - Vincent	3147605	250	258	3.20% +	8	HRBT
HRBT	Gulliver - Currajong - Vincent	3147606	211	219	3.79% +	8	HRBT
HRBT	Gulliver - Currajong - Vincent	3147607	353	379	7.37% +	26	HRBT
HRBT	Gulliver - Currajong - Vincent	3147608	209	227	8.61% +	18	HRBT
HRBT	Gulliver - Currajong - Vincent	3147609	234	268	14.53% +	34	HRBT
HRBT	Gulliver - Currajong - Vincent	3147610	222	230	3.60% +	8	HRBT
HRBT	Gulliver - Currajong - Vincent	3147611	178	193	8.43% +	15	HRBT
HRBT	Gulliver - Currajong - Vincent	3147612	260	270	3.85% +	10	HRBT
HRBT	Gulliver - Currajong - Vincent	3147613	282	294	4.26% +	12	HRBT
HRBT	Gulliver - Currajong - Vincent	3147614	263	286	8.75% +	23	HRBT
HRBT	Gulliver - Currajong - Vincent	3147615	142	164	15.49% +	22	HRBT
HRBT	Gulliver - Currajong - Vincent	3147616	240	248	3.33% +	8	HRBT
HRBT	Gulliver - Currajong - Vincent	3147617	170	180	5.88% +	10	HRBT
HRBT	Gulliver - Currajong - Vincent	3147618	346	390	12.72% +	44	HRBT
HRBT	Gulliver - Currajong - Vincent	3147619	316	327	3.48% +	11	HRBT
HRBT	Gulliver - Currajong - Vincent	3147620	244	272	11.48% +	28	HRBT
HRBT	Gulliver - Currajong - Vincent	3147621	263	277	5.32% +	14	HRBT
	Gulliver - Currajong - Vincent		5,305	5,690			
HRBT	Heatley	3147701	305	350	14.75% +	45	HRBT
HRBT	Heatley	3147702	202	204	0.99% +	2	HRBT
HRBT	Heatley	3147703	342	388	13.45% +	46	HRBT
HRBT	Heatley	3147704	236	235	-0.42% -	1	HRBT
HRBT	Heatley	3147705	283	293	3.53% +	10	HRBT
HRBT	Heatley	3147706	273	285	4.40% +	12	HRBT
HRBT	Heatley	3147707	226	243	7.52% +	17	HRBT
HRBT	Heatley	3147708	297	303	2.02% +	6	HRBT
HRBT	Heatley	3147709	231	238	3.03% +	7	HRBT
HRBT	Heatley	3147710	169	171	1.18% +	2	HRBT
HRBT	Heatley	3147711	193	211	9.33% +	18	HRBT
	Heatley		2,757	2,921			
HRBT	Hermit Park - Rosslea	3147801	201	221	9.95% +	20	HRBT
HRBT	Hermit Park - Rosslea	3147802	172	189	9.88% +	17	HRBT
HRBT	Hermit Park - Rosslea	3147803	200	209	4.50% +	9	HRBT
HRBT	Hermit Park - Rosslea	3147804	264	279	5.68% +	15	HRBT
HRBT	Hermit Park - Rosslea	3147805	285	316	10.88% +	31	HRBT
HRBT	Hermit Park - Rosslea	3147806	145	153	5.52% +	8	HRBT
HRBT	Hermit Park - Rosslea	3147807	74	74	0.00%	-	HRBT
HRBT	Hermit Park - Rosslea	3147808	244	259	6.15% +	15	HRBT
HRBT	Hermit Park - Rosslea	3147809	200	210	5.00% +	10	HRBT
HRBT	Hermit Park - Rosslea	3147810	208	217	4.33% +	9	HRBT
HRBT	Hermit Park - Rosslea	3147811	252	291	15.48% +	39	HRBT
HRBT	Hermit Park - Rosslea	3147812	422	447	5.92% +	25	HRBT
HRBT	Hermit Park - Rosslea	3147813	301	316	4.98% +	15	HRBT
HRBT	Hermit Park - Rosslea	3147814	262	274	4.58% +	12	HRBT
HRBT	Hermit Park - Rosslea	3147815	306	330	7.84% +	24	HRBT
	Hermit Park - Rosslea		3,536	3,785			
HRBT	Hyde Park - Pimlico	3147901	261	271	3.83% +	10	HRBT
HRBT	Hyde Park - Pimlico	3147902	177	182	2.82% +	5	HRBT
HRBT	Hyde Park - Pimlico	3147903	337	342	1.48% +	5	HRBT
HRBT	Hyde Park - Pimlico	3147904	251	260	3.59% +	9	HRBT
HRBT	Hyde Park - Pimlico	3147905	320	350	9.38% +	30	HRBT
HRBT	Hyde Park - Pimlico	3147906	352	386	9.66% +	34	HRBT
HRBT	Hyde Park - Pimlico	3147907	267	283	5.99% +	16	HRBT
HRBT	Hyde Park - Pimlico	3147908	196	199	1.53% +	3	HRBT
HRBT	Hyde Park - Pimlico	3147909	382	411	7.59% +	29	HRBT

HRBT	Hyde Park - Pimlico	3147910	300	318	6.00% +	18	HRBT
HRBT	Hyde Park - Pimlico	3147911	441	464	5.22% +	23	HRBT
	Hyde Park - Pimlico		3,284	3,466			
HRBT	Kelso	3148001	231	244	5.63% +	13	HRBT
HRBT	Kelso	3148002	292	316	8.22% +	24	HRBT
HRBT	Kelso	3148003	617	740	19.94% +	123	HRBT
HRBT	Kelso	3148004	396	431	8.84% +	35	HRBT
HRBT	Kelso	3148005	167	181	8.38% +	14	HRBT
HRBT	Kelso	3148007	134	145	8.21% +	11	HRBT
HRBT	Kelso	3148008	204	227	11.27% +	23	HRBT
HRBT	Kelso	3148009	228	259	13.60% +	31	HRBT
HRBT	Kelso	3148010	461	532	15.40% +	71	HRBT
HRBT	Kelso	3148011	432	470	8.80% +	38	HRBT
HRBT	Kelso	3148012	368	415	12.77% +	47	HRBT
HRBT	Kelso	3148013	290	333	14.83% +	43	HRBT
HRBT	Kelso	3148014	353	399	13.03% +	46	HRBT
HRBT	Kelso	3148015	284	308	8.45% +	24	HRBT
HRBT	Kelso	3148016	302	305	0.99% +	3	HRBT
HRBT	Kelso	3148017	300	315	5.00% +	15	HRBT
HRBT	Kelso	3148018	317	366	15.46% +	49	HRBT
HRBT	Kelso	3148019	214	244	14.02% +	30	HRBT
HRBT	Kelso	3148020	436	491	12.61% +	55	HRBT
HRBT	Kelso	3148021	224	253	12.95% +	29	HRBT
HRBT	Kelso	3148022	296	322	8.78% +	26	HRBT
HRBT	Kelso	3148023	220	229	4.09% +	9	HRBT
	Kelso		6,766	7,525			
HRBT	Kirwan - East	3148101	245	259	5.71% +	14	HRBT
HRBT	Kirwan - East	3148102	297	317	6.73% +	20	HRBT
HRBT	Kirwan - East	3148103	311	342	9.97% +	31	HRBT
HRBT	Kirwan - East	3148104	310	333	7.42% +	23	HRBT
HRBT	Kirwan - East	3148105	336	358	6.55% +	22	HRBT
HRBT	Kirwan - East	3148106	227	229	0.88% +	2	HRBT
HRBT	Kirwan - East	3148107	174	190	9.20% +	16	HRBT
HRBT	Kirwan - East	3148108	298	312	4.70% +	14	HRBT
HRBT	Kirwan - East	3148109	198	214	8.08% +	16	HRBT
HRBT	Kirwan - East	3148110	180	196	8.89% +	16	HRBT
HRBT	Kirwan - East	3148111	189	197	4.23% +	8	HRBT
HRBT	Kirwan - East	3148112	255	262	2.75% +	7	HRBT
HRBT	Kirwan - East	3148113	208	211	1.44% +	3	HRBT
HRBT	Kirwan - East	3148114	199	201	1.01% +	2	HRBT
HRBT	Kirwan - East	3148115	158	160	1.27% +	2	HRBT
HRBT	Kirwan - East	3148116	183	200	9.29% +	17	HRBT
HRBT	Kirwan - East	3148117	195	212	8.72% +	17	HRBT
HRBT	Kirwan - East	3148118	250	288	15.20% +	38	HRBT
HRBT	Kirwan - East	3148119	221	229	3.62% +	8	HRBT
HRBT	Kirwan - East	3148120	182	194	6.59% +	12	HRBT
HRBT	Kirwan - East	3148121	151	164	8.61% +	13	HRBT
HRBT	Kirwan - East	3148122	128	150	17.19% +	22	HRBT
HRBT	Kirwan - East	3148123	108	117	8.33% +	9	HRBT
HRBT	Kirwan - East	3148124	315	325	3.17% +	10	HRBT
	Kirwan - East		5,318	5,660			
HRBT	Kirwan - West	3148201	197	207	5.08% +	10	HRBT
HRBT	Kirwan - West	3148202	194	225	15.98% +	31	HRBT
HRBT	Kirwan - West	3148203	370	423	14.32% +	53	HRBT
HRBT	Kirwan - West	3148204	171	183	7.02% +	12	HRBT
HRBT	Kirwan - West	3148205	212	219	3.30% +	7	HRBT
HRBT	Kirwan - West	3148206	262	291	11.07% +	29	HRBT
HRBT	Kirwan - West	3148207	395	448	13.42% +	53	HRBT

HRBT	Kirwan - West	3148208	296	324	9.46% +	28	HRBT
HRBT	Kirwan - West	3148209	171	177	3.51% +	6	HRBT
HRBT	Kirwan - West	3148210	430	492	14.42% +	62	HRBT
HRBT	Kirwan - West	3148211	226	233	3.10% +	7	HRBT
HRBT	Kirwan - West	3148212	181	188	3.87% +	7	HRBT
HRBT	Kirwan - West	3148213	154	160	3.90% +	6	HRBT
HRBT	Kirwan - West	3148214	335	374	11.64% +	39	HRBT
HRBT	Kirwan - West	3148215	241	260	7.88% +	19	HRBT
HRBT	Kirwan - West	3148216	203	217	6.90% +	14	HRBT
HRBT	Kirwan - West	3148217	222	245	10.36% +	23	HRBT
HRBT	Kirwan - West	3148218	225	241	7.11% +	16	HRBT
HRBT	Kirwan - West	3148219	213	227	6.57% +	14	HRBT
HRBT	Kirwan - West	3148220	181	199	9.94% +	18	HRBT
HRBT	Kirwan - West	3148221	195	208	6.67% +	13	HRBT
HRBT	Kirwan - West	3148222	276	297	7.61% +	21	HRBT
HRBT	Kirwan - West	3148223	341	372	9.09% +	31	HRBT
HRBT	Kirwan - West	3148224	198	209	5.56% +	11	HRBT
HRBT	Kirwan - West	3148225	317	368	16.09% +	51	HRBT
HRBT	Kirwan - West	3148226	267	312	16.85% +	45	HRBT
HRBT	Kirwan - West	3148227	162	178	9.88% +	16	HRBT
HRBT	Kirwan - West	3148228	196	211	7.65% +	15	HRBT
HRBT	Kirwan - West	3148229	105	115	9.52% +	10	HRBT
HRBT	Kirwan - West	3148230	81	81	0.00%	-	HRBT
HRBT	Kirwan - West	3148231	180	200	11.11% +	20	HRBT
HRBT	Kirwan - West	3148232	416	448	7.69% +	32	HRBT
HRBT	Kirwan - West	3148233	230	253	10.00% +	23	HRBT
HRBT	Kirwan - West	3148234	137	147	7.30% +	10	HRBT
HRBT	Kirwan - West	3148235	271	285	5.17% +	14	HRBT
HRBT	Kirwan - West	3148236	247	281	13.77% +	34	HRBT
HRBT	Kirwan - West	3148237	208	231	11.06% +	23	HRBT
HRBT	Kirwan - West	3148238	202	216	6.93% +	14	HRBT
HRBT	Kirwan - West	3148239	273	308	12.82% +	35	HRBT
HRBT	Kirwan - West	3148240	190	210	10.53% +	20	HRBT
HRBT	Kirwan - West	3148241	310	356	14.84% +	46	HRBT
HRBT	Kirwan - West	3148242	376	412	9.57% +	36	HRBT
HRBT	Kirwan - West	3148243	288	319	10.76% +	31	HRBT
HRBT	Kirwan - West	3148244	260	277	6.54% +	17	HRBT
	Kirwan - West		10,605	11,627			
HRBT	Magnetic Island	3148301	242	249	2.89% +	7	HRBT
HRBT	Magnetic Island	3148302	288	300	4.17% +	12	HRBT
HRBT	Magnetic Island	3148303	329	342	3.95% +	13	HRBT
HRBT	Magnetic Island	3148304	244	255	4.51% +	11	HRBT
HRBT	Magnetic Island	3148305	30	31	3.33% +	1	HRBT
HRBT	Magnetic Island	3148306	355	379	6.76% +	24	HRBT
HRBT	Magnetic Island	3148307	90	95	5.56% +	5	HRBT
HRBT	Magnetic Island	3148308	210	214	1.90% +	4	HRBT
	Magnetic Island		1,788	1,865			
HRBT	Mount Louisa	3148401	297	321	8.08% +	24	HRBT
HRBT	Mount Louisa	3148402	484	550	13.64% +	66	HRBT
HRBT	Mount Louisa	3148403	310	332	7.10% +	22	HRBT
HRBT	Mount Louisa	3148404	234	275	17.52% +	41	HRBT
HRBT	Mount Louisa	3148405	217	241	11.06% +	24	HRBT
HRBT	Mount Louisa	3148406	514	586	14.01% +	72	HRBT
HRBT	Mount Louisa	3148407	-	-		-	HRBT
HRBT	Mount Louisa	3148408	304	311	2.30% +	7	HRBT
HRBT	Mount Louisa	3148409	663	690	4.07% +	27	HRBT
HRBT	Mount Louisa	3148410	362	397	9.67% +	35	HRBT
HRBT	Mount Louisa	3148411	316	351	11.08% +	35	HRBT

HRBT	Mount Louisa	3148412	192	209	8.85% +	17	HRBT
HRBT	Mount Louisa	3148413	349	370	6.02% +	21	HRBT
HRBT	Mount Louisa	3148414	675	775	14.81% +	100	HRBT
HRBT	Mount Louisa	3148415	189	195	3.17% +	6	HRBT
HRBT	Mount Louisa	3148416	277	295	6.50% +	18	HRBT
HRBT	Mount Louisa	3148417	682	760	11.44% +	78	HRBT
	Mount Louisa		6,065	6,658			
HRBT	Mundingburra	3148501	189	190	0.53% +	1	HRBT
HRBT	Mundingburra	3148502	247	252	2.02% +	5	HRBT
HRBT	Mundingburra	3148503	257	255	-0.78% -	2	HRBT
HRBT	Mundingburra	3148504	340	340	0.00%	-	HRBT
HRBT	Mundingburra	3148505	309	344	11.33% +	35	HRBT
HRBT	Mundingburra	3148506	174	173	-0.57% -	1	HRBT
HRBT	Mundingburra	3148507	270	267	-1.11% -	3	HRBT
HRBT	Mundingburra	3148508	230	232	0.87% +	2	HRBT
HRBT	Mundingburra	3148509	172	174	1.16% +	2	HRBT
HRBT	Mundingburra	3148510	347	359	3.46% +	12	HRBT
	Mundingburra		2,535	2,586			
HRBT	South Townsville - Railway Estate	3148801	394	436	10.66% +	42	HRBT
HRBT	South Townsville - Railway Estate	3148802	267	272	1.87% +	5	HRBT
HRBT	South Townsville - Railway Estate	3148803	285	317	11.23% +	32	HRBT
HRBT	South Townsville - Railway Estate	3148804	2	2	0.00%	-	HRBT
HRBT	South Townsville - Railway Estate	3148805	17	18	5.88% +	1	HRBT
HRBT	South Townsville - Railway Estate	3148806	-	-		-	HRBT
HRBT	South Townsville - Railway Estate	3148807	316	328	3.80% +	12	HRBT
HRBT	South Townsville - Railway Estate	3148808	285	306	7.37% +	21	HRBT
HRBT	South Townsville - Railway Estate	3148809	242	246	1.65% +	4	HRBT
HRBT	South Townsville - Railway Estate	3148810	296	305	3.04% +	9	HRBT
HRBT	South Townsville - Railway Estate	3148811	317	338	6.62% +	21	HRBT
HRBT	South Townsville - Railway Estate	3148812	158	167	5.70% +	9	HRBT
HRBT	South Townsville - Railway Estate	3148813	249	266	6.83% +	17	HRBT
HRBT	South Townsville - Railway Estate	3148814	215	240	11.63% +	25	HRBT
HRBT	South Townsville - Railway Estate	3148815	267	286	7.12% +	19	HRBT
HRBT	South Townsville - Railway Estate	3148816	410	422	2.93% +	12	HRBT
	South Townsville - Railway Estate		3,720	3,949			
HRBT	Townsville City - North Ward	3149001	500	528	5.60% +	28	HRBT
HRBT	Townsville City - North Ward	3149002	330	355	7.58% +	25	HRBT
HRBT	Townsville City - North Ward	3149003	298	299	0.34% +	1	HRBT
HRBT	Townsville City - North Ward	3149004	439	494	12.53% +	55	HRBT
HRBT	Townsville City - North Ward	3149005	358	357	-0.28% -	1	HRBT
HRBT	Townsville City - North Ward	3149006	498	501	0.60% +	3	HRBT
HRBT	Townsville City - North Ward	3149007	288	293	1.74% +	5	HRBT
HRBT	Townsville City - North Ward	3149008	265	260	-1.89% -	5	HRBT
HRBT	Townsville City - North Ward	3149009	295	297	0.68% +	2	HRBT
HRBT	Townsville City - North Ward	3149010	267	270	1.12% +	3	HRBT
HRBT	Townsville City - North Ward	3149011	697	704	1.00% +	7	HRBT
HRBT	Townsville City - North Ward	3149012	233	235	0.86% +	2	HRBT
HRBT	Townsville City - North Ward	3149013	168	176	4.76% +	8	HRBT
HRBT	Townsville City - North Ward	3149014	218	220	0.92% +	2	HRBT
HRBT	Townsville City - North Ward	3149015	-	-		-	HRBT
HRBT	Townsville City - North Ward	3149016	298	320	7.38% +	22	HRBT
HRBT	Townsville City - North Ward	3149017	329	365	10.94% +	36	HRBT
HRBT	Townsville City - North Ward	3149018	328	359	9.45% +	31	HRBT
HRBT	Townsville City - North Ward	3149019	293	344	17.41% +	51	HRBT
	Townsville City - North Ward		6,102	6,377			
HRBT			86,762	93,015			
DWSN	Annandale	3146801	274	306	11.68% +	32	HRBT
DWSN	Annandale	3146802	160	160	0.00%	-	HRBT

DWSN	Annandale	3146803	60	61	1.67% +	1	HRBT
DWSN	Annandale	3146804	194	202	4.12% +	8	HRBT
DWSN	Annandale	3146805	164	165	0.61% +	1	HRBT
DWSN	Annandale	3146806	185	197	6.49% +	12	HRBT
DWSN	Annandale	3146807	205	225	9.76% +	20	HRBT
DWSN	Annandale	3146808	247	248	0.40% +	1	HRBT
DWSN	Annandale	3146809	363	399	9.92% +	36	HRBT
DWSN	Annandale	3146810	211	225	6.64% +	14	HRBT
DWSN	Annandale	3146812	311	314	0.96% +	3	HRBT
DWSN	Annandale	3146813	151	159	5.30% +	8	HRBT
DWSN	Annandale	3146814	1	1	0.00%	-	HRBT
DWSN	Annandale	3146815	278	290	4.32% +	12	HRBT
DWSN	Annandale	3146816	178	179	0.56% +	1	HRBT
DWSN	Annandale	3146817	253	256	1.19% +	3	HRBT
DWSN	Annandale	3146818	225	241	7.11% +	16	HRBT
DWSN	Annandale	3146819	218	218	0.00%	-	HRBT
DWSN	Annandale	3146820	343	361	5.25% +	18	HRBT
DWSN	Annandale	3146821	153	156	1.96% +	3	HRBT
DWSN	Annandale	3146822	310	321	3.55% +	11	HRBT
DWSN	Annandale	3146823	170	172	1.18% +	2	HRBT
DWSN	Annandale	3146824	302	309	2.32% +	7	HRBT
DWSN	Annandale	3146825	166	170	2.41% +	4	HRBT
DWSN	Annandale	3146826	154	166	7.79% +	12	HRBT
DWSN	Annandale	3146827	286	305	6.64% +	19	HRBT
DWSN	Annandale	3146828	282	307	8.87% +	25	HRBT
	Annandale		5,844	6,113			
DWSN	Ooononba	3148701	299	318	6.35% +	19	HRBT
DWSN	Ooononba	3148702	196	205	4.59% +	9	HRBT
DWSN	Ooononba	3148703	179	205	14.53% +	26	HRBT
DWSN	Ooononba	3148704	180	192	6.67% +	12	HRBT
DWSN	Ooononba	3148705	340	362	6.47% +	22	HRBT
DWSN	Ooononba	3148706	354	410	15.82% +	56	HRBT
DWSN	Ooononba	3148707	269	303	12.64% +	34	HRBT
DWSN	Ooononba	3148708	803	905	12.70% +	102	HRBT
DWSN	Ooononba	3148709	670	711	6.12% +	41	HRBT
DWSN	Ooononba	3148710	494	525	6.28% +	31	HRBT
DWSN	Ooononba	3148711	367	367	0.00%	-	HRBT
DWSN	Ooononba	3148712	250	273	9.20% +	23	HRBT
	Ooononba		4,401	4,776			
DWSN	Townsville - South	3148904	-	-		-	HRBT
DWSN	Townsville - South	3148905	288	297	3.13% +	9	HRBT
DWSN	Townsville - South	3148906	282	316	12.06% +	34	HRBT
DWSN	Townsville - South	3148907	180	194	7.78% +	14	HRBT
DWSN	Townsville - South	3148908	238	256	7.56% +	18	HRBT
DWSN	Townsville - South	3148909	152	170	11.84% +	18	HRBT
DWSN	Townsville - South	3148910	82	81	-1.22% -	1	HRBT
DWSN	Townsville - South	3148911	228	252	10.53% +	24	HRBT
DWSN	Townsville - South	3148912	135	139	2.96% +	4	HRBT
DWSN	Townsville - South	3148913	320	334	4.38% +	14	HRBT
	Townsville - South		1,905	2,039			
DWSN	Wulguru - Roseneath	3149101	4	4	0.00%	-	HRBT
DWSN	Wulguru - Roseneath	3149102	280	296	5.71% +	16	HRBT
DWSN	Wulguru - Roseneath	3149103	253	252	-0.40% -	1	HRBT
DWSN	Wulguru - Roseneath	3149104	195	203	4.10% +	8	HRBT
DWSN	Wulguru - Roseneath	3149105	189	211	11.64% +	22	HRBT
DWSN	Wulguru - Roseneath	3149106	216	222	2.78% +	6	HRBT
DWSN	Wulguru - Roseneath	3149107	271	291	7.38% +	20	HRBT
DWSN	Wulguru - Roseneath	3149108	274	292	6.57% +	18	HRBT

DWSN	Wulguru - Roseneath	3149109	361	398	10.25% +	37	HRBT
DWSN	Wulguru - Roseneath	3149110	372	396	6.45% +	24	HRBT
DWSN	Wulguru - Roseneath	3149111	271	294	8.49% +	23	HRBT
DWSN	Wulguru - Roseneath	3149112	264	268	1.52% +	4	HRBT
DWSN	Wulguru - Roseneath	3149114	88	93	5.68% +	5	HRBT
DWSN	Wulguru - Roseneath	3149115	125	135	8.00% +	10	HRBT
DWSN	Wulguru - Roseneath	3149116	4	4	0.00%	-	HRBT
DWSN	Wulguru - Roseneath	3149117	180	192	6.67% +	12	HRBT
DWSN	Wulguru - Roseneath	3149118	189	193	2.12% +	4	HRBT
			3,536	3,744			
DWSN			15,686	16,672			
KNDY	Condon - Rasmussen	3147122	92	98	6.52% +	6	HRBT
	Condon - Rasmussen		92	98			
KNDY	Douglas	3147417	1	-	-100.00% -	1	HRBT
	Douglas		1	-			
KNDY	Kelso	3148005	-	-		-	HRBT
KNDY	Kelso	3148006	44	44	0.00%	-	HRBT
	Kelso		44	44			
KNDY	Townsville - South	3148901	346	361	4.34% +	15	HRBT
KNDY	Townsville - South	3148902	326	341	4.60% +	15	HRBT
KNDY	Townsville - South	3148903	175	174	-0.57% -	1	HRBT
KNDY	Townsville - South	3148904	-	-		-	HRBT
KNDY	Townsville - South	3148909	255	285	11.76% +	30	HRBT
KNDY	Townsville - South	3148910	115	114	-0.87% -	1	HRBT
KNDY	Townsville - South	3148913	7	7	0.00%	-	HRBT
	Townsville - South		1,224	1,282			
KNDY	Wulguru - Roseneath	3149113	184	200	8.70% +	16	HRBT
KNDY	Wulguru - Roseneath	3149114	25	26	4.00% +	1	HRBT
	Wulguru - Roseneath		209	226			
KNDY			1,570	1,650			
			104,018	111,337			HRBT

KNDY	Atherton	3116601	265	297	12.08% +	32	KNDY
KNDY	Atherton	3116602	312	309	-0.96% -	3	KNDY
KNDY	Atherton	3116603	396	408	3.03% +	12	KNDY
KNDY	Atherton	3116604	347	347	0.00%	-	KNDY
KNDY	Atherton	3116605	303	332	9.57% +	29	KNDY
KNDY	Atherton	3116606	362	372	2.76% +	10	KNDY
KNDY	Atherton	3116607	201	200	-0.50% -	1	KNDY
KNDY	Atherton	3116608	251	259	3.19% +	8	KNDY
KNDY	Atherton	3116609	318	348	9.43% +	30	KNDY
KNDY	Atherton	3116610	342	379	10.82% +	37	KNDY
KNDY	Atherton	3116611	335	339	1.19% +	4	KNDY
KNDY	Atherton	3116612	276	307	11.23% +	31	KNDY
KNDY	Atherton	3116613	333	339	1.80% +	6	KNDY
KNDY	Atherton	3116614	292	319	9.25% +	27	KNDY
KNDY	Atherton	3116615	292	330	13.01% +	38	KNDY
KNDY	Atherton	3116616	293	295	0.68% +	2	KNDY
KNDY	Atherton	3116617	311	316	1.61% +	5	KNDY
KNDY	Atherton	3116618	157	160	1.91% +	3	KNDY
KNDY	Atherton	3116619	130	131	0.77% +	1	KNDY
KNDY	Atherton	3116620	187	193	3.21% +	6	KNDY
KNDY	Atherton	3116621	422	421	-0.24% -	1	KNDY
KNDY	Atherton	3116622	254	261	2.76% +	7	KNDY
KNDY	Atherton	3116623	317	319	0.63% +	2	KNDY
KNDY	Atherton	3116624	331	333	0.60% +	2	KNDY
KNDY	Atherton	3116625	317	316	-0.32% -	1	KNDY
	Atherton		7,344	7,630			
KNDY	Babinda	3115809	127	125	-1.57% -	2	KNDY
KNDY	Babinda	3115810	233	230	-1.29% -	3	KNDY
KNDY	Babinda	3115812	158	157	-0.63% -	1	KNDY
	Babinda		518	512			
KNDY	Bentley Park	3114413	-	-		-	KNDY
	Bentley Park		-	-			
KNDY	Bohle Plains	3147001	243	266	9.47% +	23	KNDY
KNDY	Bohle Plains	3147002	257	281	9.34% +	24	KNDY
KNDY	Bohle Plains	3147005	174	176	1.15% +	2	KNDY
KNDY	Bohle Plains	3147006	92	101	9.78% +	9	KNDY
KNDY	Bohle Plains	3147007	156	171	9.62% +	15	KNDY
KNDY	Bohle Plains	3147008	324	362	11.73% +	38	KNDY
KNDY	Bohle Plains	3147009	483	531	9.94% +	48	KNDY
	Bohle Plains		1,729	1,888			
KNDY	Carpentaria	3140401	11	11	0.00%	-	KNDY
KNDY	Carpentaria	3140402	640	694	8.44% +	54	KNDY
KNDY	Carpentaria	3140403	357	403	12.89% +	46	KNDY
KNDY	Carpentaria	3140404	195	218	11.79% +	23	KNDY
KNDY	Carpentaria	3140405	147	167	13.61% +	20	KNDY
KNDY	Carpentaria	3140406	127	135	6.30% +	8	KNDY
KNDY	Carpentaria	3140407	596	668	12.08% +	72	KNDY
KNDY	Carpentaria	3140408	107	121	13.08% +	14	KNDY
KNDY	Carpentaria	3140409	92	97	5.43% +	5	KNDY
KNDY	Carpentaria	3140410	122	144	18.03% +	22	KNDY
KNDY	Carpentaria	3140411	208	237	13.94% +	29	KNDY
KNDY	Carpentaria	3140412	-	-		-	KNDY
	Carpentaria		2,602	2,895			
KNDY	Croydon - Etheridge	3139701	158	175	10.76% +	17	KNDY
KNDY	Croydon - Etheridge	3139702	192	213	10.94% +	21	KNDY
KNDY	Croydon - Etheridge	3139703	199	214	7.54% +	15	KNDY
KNDY	Croydon - Etheridge	3139704	175	204	16.57% +	29	KNDY
	Croydon - Etheridge		724	806			

KNDY	Herberton	3116701	147	147	0.00%	-	KNDY
KNDY	Herberton	3116702	104	130	25.00%	+	26 KNDY
KNDY	Herberton	3116703	218	214	-1.83%	-	4 KNDY
KNDY	Herberton	3116704	275	270	-1.82%	-	5 KNDY
KNDY	Herberton	3116705	338	334	-1.18%	-	4 KNDY
KNDY	Herberton	3116706	215	211	-1.86%	-	4 KNDY
KNDY	Herberton	3116707	217	212	-2.30%	-	5 KNDY
KNDY	Herberton	3116708	245	319	30.20%	+	74 KNDY
KNDY	Herberton	3116709	205	222	8.29%	+	17 KNDY
KNDY	Herberton	3116710	115	110	-4.35%	-	5 KNDY
KNDY	Herberton	3116711	227	225	-0.88%	-	2 KNDY
KNDY	Herberton	3116712	226	224	-0.88%	-	2 KNDY
KNDY	Herberton	3116713	241	238	-1.24%	-	3 KNDY
KNDY	Herberton	3116714	132	133	0.76%	+	1 KNDY
KNDY	Herberton	3116715	146	144	-1.37%	-	2 KNDY
KNDY	Herberton	3116716	332	324	-2.41%	-	8 KNDY
	Herberton		3,383	3,457			
KNDY	Ingham	3146401	211	218	3.32%	+	7 KNDY
KNDY	Ingham	3146402	305	311	1.97%	+	6 KNDY
KNDY	Ingham	3146403	296	303	2.36%	+	7 KNDY
KNDY	Ingham	3146404	255	260	1.96%	+	5 KNDY
KNDY	Ingham	3146405	400	407	1.75%	+	7 KNDY
KNDY	Ingham	3146406	151	154	1.99%	+	3 KNDY
KNDY	Ingham	3146407	266	271	1.88%	+	5 KNDY
KNDY	Ingham	3146408	241	254	5.39%	+	13 KNDY
KNDY	Ingham	3146409	364	374	2.75%	+	10 KNDY
KNDY	Ingham	3146410	187	188	0.53%	+	1 KNDY
KNDY	Ingham	3146411	218	232	6.42%	+	14 KNDY
KNDY	Ingham	3146412	52	52	0.00%	-	KNDY
KNDY	Ingham	3146413	71	73	2.82%	+	2 KNDY
KNDY	Ingham	3146414	205	209	1.95%	+	4 KNDY
	Ingham		3,222	3,306			
KNDY	Ingham Region	3146501	164	160	-2.44%	-	4 KNDY
KNDY	Ingham Region	3146502	244	241	-1.23%	-	3 KNDY
KNDY	Ingham Region	3146503	187	185	-1.07%	-	2 KNDY
KNDY	Ingham Region	3146504	307	334	8.79%	+	27 KNDY
KNDY	Ingham Region	3146505	346	402	16.18%	+	56 KNDY
KNDY	Ingham Region	3146506	254	248	-2.36%	-	6 KNDY
KNDY	Ingham Region	3146507	242	241	-0.41%	-	1 KNDY
KNDY	Ingham Region	3146508	226	224	-0.88%	-	2 KNDY
KNDY	Ingham Region	3146509	174	172	-1.15%	-	2 KNDY
KNDY	Ingham Region	3146510	371	366	-1.35%	-	5 KNDY
KNDY	Ingham Region	3146512	223	218	-2.24%	-	5 KNDY
KNDY	Ingham Region	3146513	217	215	-0.92%	-	2 KNDY
KNDY	Ingham Region	3146514	222	219	-1.35%	-	3 KNDY
KNDY	Ingham Region	3146515	388	390	0.52%	+	2 KNDY
KNDY	Ingham Region	3146516	292	289	-1.03%	-	3 KNDY
KNDY	Ingham Region	3146517	259	255	-1.54%	-	4 KNDY
KNDY	Ingham Region	3146518	255	253	-0.78%	-	2 KNDY
KNDY	Ingham Region	3146519	212	227	7.08%	+	15 KNDY
KNDY	Ingham Region	3146520	324	410	26.54%	+	86 KNDY
	Ingham Region		4,907	5,049			
KNDY	Innisfail	3115901	348	374	7.47%	+	26 KNDY
KNDY	Innisfail	3115902	198	201	1.52%	+	3 KNDY
KNDY	Innisfail	3115903	77	78	1.30%	+	1 KNDY
KNDY	Innisfail	3115904	101	113	11.88%	+	12 KNDY
KNDY	Innisfail	3115905	134	140	4.48%	+	6 KNDY
KNDY	Innisfail	3115906	219	230	5.02%	+	11 KNDY

KNDY	Innisfail	3115907	266	270	1.50% +	4	KNDY
KNDY	Innisfail	3115908	132	144	9.09% +	12	KNDY
KNDY	Innisfail	3115909	110	111	0.91% +	1	KNDY
KNDY	Innisfail	3115910	157	163	3.82% +	6	KNDY
KNDY	Innisfail	3115911	137	144	5.11% +	7	KNDY
KNDY	Innisfail	3115912	217	252	16.13% +	35	KNDY
KNDY	Innisfail	3115913	235	236	0.43% +	1	KNDY
KNDY	Innisfail	3115914	205	214	4.39% +	9	KNDY
KNDY	Innisfail	3115915	356	360	1.12% +	4	KNDY
KNDY	Innisfail	3115916	292	319	9.25% +	27	KNDY
KNDY	Innisfail	3115917	246	250	1.63% +	4	KNDY
KNDY	Innisfail	3115918	218	250	14.68% +	32	KNDY
KNDY	Innisfail	3115919	180	189	5.00% +	9	KNDY
KNDY	Innisfail	3115920	145	147	1.38% +	2	KNDY
KNDY	Innisfail	3115921	159	161	1.26% +	2	KNDY
KNDY	Innisfail	3115922	228	232	1.75% +	4	KNDY
KNDY	Innisfail	3115923	98	99	1.02% +	1	KNDY
KNDY	Innisfail	3115924	176	178	1.14% +	2	KNDY
KNDY	Innisfail	3115925	284	293	3.17% +	9	KNDY
KNDY	Innisfail	3115926	188	191	1.60% +	3	KNDY
KNDY	Innisfail	3115927	140	147	5.00% +	7	KNDY
KNDY	Innisfail	3115928	245	248	1.22% +	3	KNDY
KNDY	Innisfail	3115929	157	171	8.92% +	14	KNDY
KNDY	Innisfail	3115930	348	393	12.93% +	45	KNDY
	Innisfail		5,996	6,298			
KNDY	Johnstone	3116001	276	358	29.71% +	82	KNDY
KNDY	Johnstone	3116002	221	221	0.00%	-	KNDY
KNDY	Johnstone	3116003	220	220	0.00%	-	KNDY
KNDY	Johnstone	3116004	230	285	23.91% +	55	KNDY
KNDY	Johnstone	3116005	250	251	0.40% +	1	KNDY
KNDY	Johnstone	3116006	323	322	-0.31% -	1	KNDY
KNDY	Johnstone	3116007	294	304	3.40% +	10	KNDY
KNDY	Johnstone	3116008	213	212	-0.47% -	1	KNDY
KNDY	Johnstone	3116009	277	279	0.72% +	2	KNDY
KNDY	Johnstone	3116010	165	165	0.00%	-	KNDY
KNDY	Johnstone	3116011	357	357	0.00%	-	KNDY
KNDY	Johnstone	3116012	15	15	0.00%	-	KNDY
KNDY	Johnstone	3116013	-	-		-	KNDY
KNDY	Johnstone	3116014	164	163	-0.61% -	1	KNDY
KNDY	Johnstone	3116015	137	136	-0.73% -	1	KNDY
KNDY	Johnstone	3116016	-	-		-	KNDY
KNDY	Johnstone	3116017	205	205	0.00%	-	KNDY
KNDY	Johnstone	3116018	293	291	-0.68% -	2	KNDY
KNDY	Johnstone	3116019	267	330	23.60% +	63	KNDY
KNDY	Johnstone	3116020	408	408	0.00%	-	KNDY
KNDY	Johnstone	3116021	255	256	0.39% +	1	KNDY
KNDY	Johnstone	3116022	398	398	0.00%	-	KNDY
KNDY	Johnstone	3116023	184	184	0.00%	-	KNDY
KNDY	Johnstone	3116024	152	152	0.00%	-	KNDY
	Johnstone		5,304	5,512			
KNDY	Kuranda	3116801	-	-		-	KNDY
KNDY	Kuranda	3116802	-	-		-	KNDY
KNDY	Kuranda	3116812	134	134	0.00%	-	KNDY
KNDY	Kuranda	3116814	4	4	0.00%	-	KNDY
	Kuranda		138	138			
KNDY	Lamb Range	3115001	-	-		-	KNDY
	Lamb Range		-	-			
KNDY	Malanda - Yungaburra	3116901	182	181	-0.55% -	1	KNDY

KNDY	Malanda - Yungaburra	3116902	143	139	-2.80%	-	4	KNDY
KNDY	Malanda - Yungaburra	3116903	167	162	-2.99%	-	5	KNDY
KNDY	Malanda - Yungaburra	3116904	257	253	-1.56%	-	4	KNDY
KNDY	Malanda - Yungaburra	3116905	302	297	-1.66%	-	5	KNDY
KNDY	Malanda - Yungaburra	3116906	350	341	-2.57%	-	9	KNDY
KNDY	Malanda - Yungaburra	3116907	151	148	-1.99%	-	3	KNDY
KNDY	Malanda - Yungaburra	3116908	101	99	-1.98%	-	2	KNDY
KNDY	Malanda - Yungaburra	3116909	111	109	-1.80%	-	2	KNDY
KNDY	Malanda - Yungaburra	3116910	447	438	-2.01%	-	9	KNDY
KNDY	Malanda - Yungaburra	3116911	294	288	-2.04%	-	6	KNDY
KNDY	Malanda - Yungaburra	3116912	2	2	0.00%	-		KNDY
KNDY	Malanda - Yungaburra	3116913	233	229	-1.72%	-	4	KNDY
KNDY	Malanda - Yungaburra	3116914	185	182	-1.62%	-	3	KNDY
KNDY	Malanda - Yungaburra	3116915	139	138	-0.72%	-	1	KNDY
KNDY	Malanda - Yungaburra	3116916	232	227	-2.16%	-	5	KNDY
KNDY	Malanda - Yungaburra	3116917	127	124	-2.36%	-	3	KNDY
KNDY	Malanda - Yungaburra	3116918	182	177	-2.75%	-	5	KNDY
KNDY	Malanda - Yungaburra	3116919	284	328	15.49%	+	44	KNDY
KNDY	Malanda - Yungaburra	3116920	198	210	6.06%	+	12	KNDY
KNDY	Malanda - Yungaburra	3116921	107	105	-1.87%	-	2	KNDY
KNDY	Malanda - Yungaburra	3116922	144	141	-2.08%	-	3	KNDY
KNDY	Malanda - Yungaburra	3116923	471	533	13.16%	+	62	KNDY
KNDY	Malanda - Yungaburra	3116924	169	209	23.67%	+	40	KNDY
KNDY	Malanda - Yungaburra	3116925	209	250	19.62%	+	41	KNDY
KNDY	Malanda - Yungaburra	3116926	133	130	-2.26%	-	3	KNDY
KNDY	Malanda - Yungaburra	3116927	156	152	-2.56%	-	4	KNDY
KNDY	Malanda - Yungaburra	3116928	172	167	-2.91%	-	5	KNDY
KNDY	Malanda - Yungaburra	3116929	105	103	-1.90%	-	2	KNDY
KNDY	Malanda - Yungaburra	3116930	329	324	-1.52%	-	5	KNDY
	Malanda - Yungaburra		6,082	6,186				
KNDY	Mareeba	3117001	599	609	1.67%	+	10	KNDY
KNDY	Mareeba	3117002	308	309	0.32%	+	1	KNDY
KNDY	Mareeba	3117003	389	387	-0.51%	-	2	KNDY
KNDY	Mareeba	3117004	217	219	0.92%	+	2	KNDY
KNDY	Mareeba	3117005	383	397	3.66%	+	14	KNDY
KNDY	Mareeba	3117006	241	244	1.24%	+	3	KNDY
KNDY	Mareeba	3117007	149	149	0.00%	-		KNDY
KNDY	Mareeba	3117008	180	182	1.11%	+	2	KNDY
KNDY	Mareeba	3117009	146	146	0.00%	-		KNDY
KNDY	Mareeba	3117010	341	344	0.88%	+	3	KNDY
KNDY	Mareeba	3117011	333	386	15.92%	+	53	KNDY
KNDY	Mareeba	3117012	238	259	8.82%	+	21	KNDY
KNDY	Mareeba	3117013	138	144	4.35%	+	6	KNDY
KNDY	Mareeba	3117014	292	304	4.11%	+	12	KNDY
KNDY	Mareeba	3117015	328	349	6.40%	+	21	KNDY
KNDY	Mareeba	3117016	358	387	8.10%	+	29	KNDY
KNDY	Mareeba	3117017	415	423	1.93%	+	8	KNDY
KNDY	Mareeba	3117018	183	189	3.28%	+	6	KNDY
KNDY	Mareeba	3117019	309	316	2.27%	+	7	KNDY
KNDY	Mareeba	3117020	360	390	8.33%	+	30	KNDY
KNDY	Mareeba	3117021	330	362	9.70%	+	32	KNDY
KNDY	Mareeba	3117022	319	317	-0.63%	-	2	KNDY
KNDY	Mareeba	3117023	413	486	17.68%	+	73	KNDY
KNDY	Mareeba	3117024	371	402	8.36%	+	31	KNDY
	Mareeba		7,340	7,700				
KNDY	Northern Beaches	3148601	413	458	10.90%	+	45	KNDY
KNDY	Northern Beaches	3148606	267	275	3.00%	+	8	KNDY
KNDY	Northern Beaches	3148607	189	203	7.41%	+	14	KNDY

KNDY	Northern Beaches	3148609	142	151	6.34% +	9	KNDY
KNDY	Northern Beaches	3148614	-	-		-	KNDY
	Northern Beaches		1,011	1,087			
KNDY	Tablelands	3140001	150	156	4.00% +	6	KNDY
KNDY	Tablelands	3140002	106	112	5.66% +	6	KNDY
KNDY	Tablelands	3140003	232	244	5.17% +	12	KNDY
KNDY	Tablelands	3140004	258	270	4.65% +	12	KNDY
KNDY	Tablelands	3140005	213	226	6.10% +	13	KNDY
KNDY	Tablelands	3140006	217	228	5.07% +	11	KNDY
KNDY	Tablelands	3140007	180	188	4.44% +	8	KNDY
KNDY	Tablelands	3140008	224	235	4.91% +	11	KNDY
KNDY	Tablelands	3140009	275	290	5.45% +	15	KNDY
KNDY	Tablelands	3140010	249	261	4.82% +	12	KNDY
KNDY	Tablelands	3140011	188	200	6.38% +	12	KNDY
KNDY	Tablelands	3140012	215	230	6.98% +	15	KNDY
KNDY	Tablelands	3140013	313	333	6.39% +	20	KNDY
KNDY	Tablelands	3140014	332	354	6.63% +	22	KNDY
KNDY	Tablelands	3140015	180	192	6.67% +	12	KNDY
	Tablelands		3,332	3,519			
KNDY	Tully	3116101	215	222	3.26% +	7	KNDY
KNDY	Tully	3116102	103	103	0.00%	-	KNDY
KNDY	Tully	3116103	178	179	0.56% +	1	KNDY
KNDY	Tully	3116104	4	4	0.00%	-	KNDY
KNDY	Tully	3116105	114	120	5.26% +	6	KNDY
KNDY	Tully	3116106	6	6	0.00%	-	KNDY
KNDY	Tully	3116107	126	144	14.29% +	18	KNDY
KNDY	Tully	3116108	-	-		-	KNDY
KNDY	Tully	3116109	220	220	0.00%	-	KNDY
KNDY	Tully	3116110	151	152	0.66% +	1	KNDY
KNDY	Tully	3116111	388	393	1.29% +	5	KNDY
KNDY	Tully	3116112	358	382	6.70% +	24	KNDY
KNDY	Tully	3116113	175	219	25.14% +	44	KNDY
KNDY	Tully	3116114	235	284	20.85% +	49	KNDY
KNDY	Tully	3116115	12	12	0.00%	-	KNDY
KNDY	Tully	3116116	334	382	14.37% +	48	KNDY
KNDY	Tully	3116117	123	148	20.33% +	25	KNDY
KNDY	Tully	3116118	188	223	18.62% +	35	KNDY
KNDY	Tully	3116119	269	270	0.37% +	1	KNDY
KNDY	Tully	3116120	290	303	4.48% +	13	KNDY
KNDY	Tully	3116121	173	174	0.58% +	1	KNDY
KNDY	Tully	3116122	264	268	1.52% +	4	KNDY
KNDY	Tully	3116123	227	228	0.44% +	1	KNDY
KNDY	Tully	3116124	351	374	6.55% +	23	KNDY
KNDY	Tully	3116125	118	118	0.00%	-	KNDY
KNDY	Tully	3116126	348	346	-0.57% -	2	KNDY
KNDY	Tully	3116127	152	155	1.97% +	3	KNDY
KNDY	Tully	3116128	164	178	8.54% +	14	KNDY
KNDY	Tully	3116129	147	154	4.76% +	7	KNDY
KNDY	Tully	3116130	233	260	11.59% +	27	KNDY
KNDY	Tully	3116131	80	83	3.75% +	3	KNDY
KNDY	Tully	3116132	162	165	1.85% +	3	KNDY
KNDY	Tully	3116133	257	257	0.00%	-	KNDY
KNDY	Tully	3116134	216	217	0.46% +	1	KNDY
KNDY	Tully	3116135	210	211	0.48% +	1	KNDY
KNDY	Tully	3116136	75	75	0.00%	-	KNDY
KNDY	Tully	3116137	-	-		-	KNDY
KNDY	Tully	3116138	-	-		-	KNDY
KNDY	Tully	3116139	26	26	0.00%	-	KNDY

KNDY	Tully	3116140	135	140	3.70% +	5	KNDY
KNDY	Tully	3116141	142	152	7.04% +	10	KNDY
	Tully		6,969	7,347			
KNDY	Wooroonooran	3116201	2	2	0.00%	-	KNDY
	Wooroonooran		2	2			
KNDY			60,603	63,332			
HRBT	Deeragun	3147301	369	428	15.99% +	59	KNDY
HRBT	Deeragun	3147302	394	456	15.74% +	62	KNDY
HRBT	Deeragun	3147303	1,830	1,944	6.23% +	114	KNDY
HRBT	Deeragun	3147304	342	375	9.65% +	33	KNDY
HRBT	Deeragun	3147305	365	423	15.89% +	58	KNDY
HRBT	Deeragun	3147306	389	434	11.57% +	45	KNDY
HRBT	Deeragun	3147307	666	761	14.26% +	95	KNDY
HRBT	Deeragun	3147308	2,322	2,382	2.58% +	60	KNDY
HRBT	Deeragun	3147309	303	338	11.55% +	35	KNDY
HRBT	Deeragun	3147310	166	186	12.05% +	20	KNDY
HRBT	Deeragun	3147311	292	315	7.88% +	23	KNDY
HRBT	Deeragun	3147312	401	456	13.72% +	55	KNDY
HRBT	Deeragun	3147313	572	656	14.69% +	84	KNDY
HRBT	Deeragun	3147314	315	354	12.38% +	39	KNDY
HRBT	Deeragun	3147315	431	485	12.53% +	54	KNDY
HRBT	Deeragun	3147316	299	334	11.71% +	35	KNDY
HRBT	Deeragun	3147317	25	26	4.00% +	1	KNDY
HRBT	Deeragun	3147318	325	367	12.92% +	42	KNDY
HRBT	Deeragun	3147319	194	211	8.76% +	17	KNDY
HRBT	Deeragun	3147320	717	827	15.34% +	110	KNDY
HRBT	Deeragun	3147321	210	233	10.95% +	23	KNDY
HRBT	Deeragun	3147322	245	273	11.43% +	28	KNDY
HRBT	Deeragun	3147323	346	395	14.16% +	49	KNDY
HRBT	Deeragun	3147324	200	226	13.00% +	26	KNDY
HRBT	Deeragun	3147325	273	305	11.72% +	32	KNDY
HRBT	Deeragun	3147326	278	306	10.07% +	28	KNDY
HRBT	Deeragun	3147327	170	194	14.12% +	24	KNDY
HRBT	Deeragun	3147328	317	357	12.62% +	40	KNDY
HRBT	Deeragun	3147329	289	332	14.88% +	43	KNDY
HRBT	Deeragun	3147330	504	562	11.51% +	58	KNDY
HRBT	Deeragun	3147331	338	386	14.20% +	48	KNDY
	Deeragun		13,887	15,327			
HRBT	Ingham Region	3146511	3	3	0.00%	-	KNDY
	Ingham Region		3	3			
HRBT	Northern Beaches	3148602	289	311	7.61% +	22	KNDY
HRBT	Northern Beaches	3148603	327	347	6.12% +	20	KNDY
HRBT	Northern Beaches	3148604	283	307	8.48% +	24	KNDY
HRBT	Northern Beaches	3148605	158	169	6.96% +	11	KNDY
HRBT	Northern Beaches	3148608	476	517	8.61% +	41	KNDY
HRBT	Northern Beaches	3148609	166	176	6.02% +	10	KNDY
HRBT	Northern Beaches	3148610	136	145	6.62% +	9	KNDY
HRBT	Northern Beaches	3148611	273	279	2.20% +	6	KNDY
HRBT	Northern Beaches	3148612	648	722	11.42% +	74	KNDY
HRBT	Northern Beaches	3148613	110	117	6.36% +	7	KNDY
HRBT	Northern Beaches	3148614	234	254	8.55% +	20	KNDY
HRBT	Northern Beaches	3148615	333	377	13.21% +	44	KNDY
	Northern Beaches		3,433	3,721			
HRBT	Palm Island	3146601	985	1,162	17.97% +	177	KNDY
HRBT	Palm Island	3146602	7	7	0.00%	-	KNDY
	Palm Island		992	1,169			
HRBT			18,315	20,220			
LCHT	Aurukun	3139501	820	943	15.00% +	123	KNDY

LCHT	Aurukun	3139502	2	3	50.00% +	1	KNDY
	Aurukun		822	946			
LCHT	Cape York	3139601	357	389	8.96% +	32	KNDY
LCHT	Cape York	3139602	103	109	5.83% +	6	KNDY
LCHT	Cape York	3139603	25	27	8.00% +	2	KNDY
LCHT	Cape York	3139604	354	389	9.89% +	35	KNDY
LCHT	Cape York	3139605	188	187	-0.53% -	1	KNDY
LCHT	Cape York	3139606	107	116	8.41% +	9	KNDY
LCHT	Cape York	3139607	329	350	6.38% +	21	KNDY
LCHT	Cape York	3139608	213	215	0.94% +	2	KNDY
LCHT	Cape York	3139609	100	107	7.00% +	7	KNDY
LCHT	Cape York	3139610	171	184	7.60% +	13	KNDY
LCHT	Cape York	3139611	21	24	14.29% +	3	KNDY
LCHT	Cape York	3139612	6	-	-100.00% -	6	KNDY
LCHT	Cape York	3139613	580	631	8.79% +	51	KNDY
LCHT	Cape York	3139614	369	396	7.32% +	27	KNDY
LCHT	Cape York	3139615	28	31	10.71% +	3	KNDY
LCHT	Cape York	3139616	156	179	14.74% +	23	KNDY
LCHT	Cape York	3139617	230	250	8.70% +	20	KNDY
LCHT	Cape York	3139618	258	285	10.47% +	27	KNDY
LCHT	Cape York	3139619	285	304	6.67% +	19	KNDY
LCHT	Cape York	3139620	305	332	8.85% +	27	KNDY
LCHT	Cape York	3139621	136	141	3.68% +	5	KNDY
LCHT	Cape York	3139622	6	6	0.00%	-	KNDY
LCHT	Cape York	3139623	117	129	10.26% +	12	KNDY
	Cape York		4,444	4,781			
LCHT	Carpentaria	3140408	7	8	14.29% +	1	KNDY
	Carpentaria		7	8			
LCHT	Daintree	3116401	160	167	4.38% +	7	KNDY
LCHT	Daintree	3116402	196	245	25.00% +	49	KNDY
LCHT	Daintree	3116403	216	214	-0.93% -	2	KNDY
LCHT	Daintree	3116404	264	311	17.80% +	47	KNDY
LCHT	Daintree	3116405	266	288	8.27% +	22	KNDY
LCHT	Daintree	3116406	355	354	-0.28% -	1	KNDY
LCHT	Daintree	3116407	240	237	-1.25% -	3	KNDY
LCHT	Daintree	3116408	54	53	-1.85% -	1	KNDY
LCHT	Daintree	3116409	313	312	-0.32% -	1	KNDY
LCHT	Daintree	3116410	289	346	19.72% +	57	KNDY
LCHT	Daintree	3116411	238	279	17.23% +	41	KNDY
LCHT	Daintree	3116412	218	217	-0.46% -	1	KNDY
LCHT	Daintree	3116413	316	314	-0.63% -	2	KNDY
LCHT	Daintree	3116414	280	280	0.00%	-	KNDY
LCHT	Daintree	3116415	335	333	-0.60% -	2	KNDY
LCHT	Daintree	3116416	266	266	0.00%	-	KNDY
LCHT	Daintree	3116417	297	295	-0.67% -	2	KNDY
LCHT	Daintree	3116418	2	2	0.00%	-	KNDY
LCHT	Daintree	3116419	159	156	-1.89% -	3	KNDY
LCHT	Daintree	3116420	72	72	0.00%	-	KNDY
	Daintree		4,536	4,741			
LCHT	Kowanyama - Pompokuraaw	3139801	3	3	0.00%	-	KNDY
LCHT	Kowanyama - Pompokuraaw	3139802	647	728	12.52% +	81	KNDY
LCHT	Kowanyama - Pompokuraaw	3139803	-	-		-	KNDY
LCHT	Kowanyama - Pompokuraaw	3139804	458	533	16.38% +	75	KNDY
	Kowanyama - Pompokuraaw		1,108	1,264			
LCHT	Kuranda	3116803	158	157	-0.63% -	1	KNDY
LCHT	Kuranda	3116804	3	3	0.00%	-	KNDY
LCHT	Kuranda	3116805	196	195	-0.51% -	1	KNDY
LCHT	Kuranda	3116806	236	235	-0.42% -	1	KNDY

LCHT	Kuranda	3116807	312	381	22.12% +	69	KNDY
LCHT	Kuranda	3116808	227	229	0.88% +	2	KNDY
LCHT	Kuranda	3116809	275	274	-0.36% -	1	KNDY
LCHT	Kuranda	3116810	212	277	30.66% +	65	KNDY
LCHT	Kuranda	3116811	408	402	-1.47% -	6	KNDY
LCHT	Kuranda	3116812	276	277	0.36% +	1	KNDY
LCHT	Kuranda	3116813	244	242	-0.82% -	2	KNDY
LCHT	Kuranda	3116814	116	116	0.00%	-	KNDY
LCHT	Kuranda	3116815	57	57	0.00%	-	KNDY
	Kuranda		2,720	2,845			
LCHT	Northern Peninsula	3139901	-	-		-	KNDY
LCHT	Northern Peninsula	3139902	-	-		-	KNDY
LCHT	Northern Peninsula	3139903	556	628	12.95% +	72	KNDY
LCHT	Northern Peninsula	3139904	187	209	11.76% +	22	KNDY
LCHT	Northern Peninsula	3139905	136	149	9.56% +	13	KNDY
LCHT	Northern Peninsula	3139906	174	199	14.37% +	25	KNDY
LCHT	Northern Peninsula	3139907	281	329	17.08% +	48	KNDY
LCHT	Northern Peninsula	3139908	19	19	0.00%	-	KNDY
LCHT	Northern Peninsula	3139909	21	22	4.76% +	1	KNDY
LCHT	Northern Peninsula	3139910	2	2	0.00%	-	KNDY
	Northern Peninsula		1,376	1,557			
LCHT	Tablelands	3140007	10	10	0.00%	-	KNDY
	Tablelands		10	10			
LCHT	Torres	3140101	-	-		-	KNDY
LCHT	Torres	3140102	-	-		-	KNDY
LCHT	Torres	3140103	-	-		-	KNDY
LCHT	Torres	3140104	-	-		-	KNDY
LCHT	Torres	3140105	231	271	17.32% +	40	KNDY
LCHT	Torres	3140106	139	155	11.51% +	16	KNDY
LCHT	Torres	3140107	340	370	8.82% +	30	KNDY
LCHT	Torres	3140108	15	14	-6.67% -	1	KNDY
LCHT	Torres	3140109	313	349	11.50% +	36	KNDY
LCHT	Torres	3140110	42	47	11.90% +	5	KNDY
LCHT	Torres	3140111	2	2	0.00%	-	KNDY
LCHT	Torres	3140112	-	-		-	KNDY
LCHT	Torres	3140113	-	-		-	KNDY
LCHT	Torres	3140114	324	364	12.35% +	40	KNDY
LCHT	Torres	3140115	252	282	11.90% +	30	KNDY
LCHT	Torres	3140116	173	182	5.20% +	9	KNDY
	Torres		1,831	2,036			
LCHT	Torres Strait Islands	3140201	208	241	15.87% +	33	KNDY
LCHT	Torres Strait Islands	3140202	163	191	17.18% +	28	KNDY
LCHT	Torres Strait Islands	3140203	113	132	16.81% +	19	KNDY
LCHT	Torres Strait Islands	3140204	195	223	14.36% +	28	KNDY
LCHT	Torres Strait Islands	3140205	240	281	17.08% +	41	KNDY
LCHT	Torres Strait Islands	3140206	152	173	13.82% +	21	KNDY
LCHT	Torres Strait Islands	3140207	73	82	12.33% +	9	KNDY
LCHT	Torres Strait Islands	3140208	145	162	11.72% +	17	KNDY
LCHT	Torres Strait Islands	3140209	48	54	12.50% +	6	KNDY
LCHT	Torres Strait Islands	3140210	194	230	18.56% +	36	KNDY
LCHT	Torres Strait Islands	3140211	425	498	17.18% +	73	KNDY
LCHT	Torres Strait Islands	3140212	110	128	16.36% +	18	KNDY
LCHT	Torres Strait Islands	3140213	92	109	18.48% +	17	KNDY
LCHT	Torres Strait Islands	3140214	156	182	16.67% +	26	KNDY
LCHT	Torres Strait Islands	3140215	158	182	15.19% +	24	KNDY
	Torres Strait Islands		2,472	2,868			
LCHT	Weipa	3140301	22	23	4.55% +	1	KNDY
LCHT	Weipa	3140302	516	576	11.63% +	60	KNDY

LCHT	Weipa	3140303	270	301	11.48% +	31	KNDY
LCHT	Weipa	3140304	468	523	11.75% +	55	KNDY
LCHT	Weipa	3140305	348	388	11.49% +	40	KNDY
LCHT	Weipa	3140306	278	309	11.15% +	31	KNDY
LCHT	Weipa	3140307	-	-		-	KNDY
LCHT	Weipa	3140308	215	242	12.56% +	27	KNDY
			2,117	2,362			
LCHT			21,443	23,418			
			100,361	106,970			KNDY

LCHT	Bentley Park	3114401	323	365	13.00% +	42	LCHT
LCHT	Bentley Park	3114402	291	308	5.84% +	17	LCHT
LCHT	Bentley Park	3114403	231	240	3.90% +	9	LCHT
LCHT	Bentley Park	3114404	249	285	14.46% +	36	LCHT
LCHT	Bentley Park	3114405	387	401	3.62% +	14	LCHT
LCHT	Bentley Park	3114406	246	259	5.28% +	13	LCHT
LCHT	Bentley Park	3114407	354	392	10.73% +	38	LCHT
LCHT	Bentley Park	3114408	227	239	5.29% +	12	LCHT
LCHT	Bentley Park	3114409	363	427	17.63% +	64	LCHT
LCHT	Bentley Park	3114410	225	246	9.33% +	21	LCHT
LCHT	Bentley Park	3114411	149	174	16.78% +	25	LCHT
LCHT	Bentley Park	3114412	180	191	6.11% +	11	LCHT
LCHT	Bentley Park	3114413	436	502	15.14% +	66	LCHT
LCHT	Bentley Park	3114414	233	254	9.01% +	21	LCHT
LCHT	Bentley Park	3114415	299	353	18.06% +	54	LCHT
LCHT	Bentley Park	3114416	205	236	15.12% +	31	LCHT
LCHT	Bentley Park	3114417	127	131	3.15% +	4	LCHT
LCHT	Bentley Park	3114418	244	279	14.34% +	35	LCHT
	Bentley Park		4,769	5,282			
LCHT	Brinsmead	3113801	260	275	5.77% +	15	LCHT
LCHT	Brinsmead	3113802	280	281	0.36% +	1	LCHT
LCHT	Brinsmead	3113803	353	393	11.33% +	40	LCHT
LCHT	Brinsmead	3113804	209	216	3.35% +	7	LCHT
LCHT	Brinsmead	3113805	255	256	0.39% +	1	LCHT
LCHT	Brinsmead	3113806	163	165	1.23% +	2	LCHT
LCHT	Brinsmead	3113807	192	201	4.69% +	9	LCHT
LCHT	Brinsmead	3113808	169	181	7.10% +	12	LCHT
LCHT	Brinsmead	3113809	169	170	0.59% +	1	LCHT
LCHT	Brinsmead	3113810	338	350	3.55% +	12	LCHT
LCHT	Brinsmead	3113811	127	139	9.45% +	12	LCHT
LCHT	Brinsmead	3113812	286	310	8.39% +	24	LCHT
LCHT	Brinsmead	3113813	555	613	10.45% +	58	LCHT
LCHT	Brinsmead	3113814	199	210	5.53% +	11	LCHT
	Brinsmead		3,555	3,760			
LCHT	Cairns City	3114501	301	304	1.00% +	3	LCHT
LCHT	Cairns City	3114502	489	531	8.59% +	42	LCHT
LCHT	Cairns City	3114503	187	193	3.21% +	6	LCHT
LCHT	Cairns City	3114504	309	316	2.27% +	7	LCHT
LCHT	Cairns City	3114505	505	512	1.39% +	7	LCHT
LCHT	Cairns City	3114506	476	471	-1.05% -	5	LCHT
LCHT	Cairns City	3114507	134	139	3.73% +	5	LCHT
LCHT	Cairns City	3114508	249	255	2.41% +	6	LCHT
LCHT	Cairns City	3114509	271	330	21.77% +	59	LCHT
LCHT	Cairns City	3114510	222	260	17.12% +	38	LCHT
LCHT	Cairns City	3114511	248	254	2.42% +	6	LCHT
LCHT	Cairns City	3114512	247	274	10.93% +	27	LCHT
LCHT	Cairns City	3114513	413	490	18.64% +	77	LCHT
LCHT	Cairns City	3114514	389	388	-0.26% -	1	LCHT
LCHT	Cairns City	3114515	159	162	1.89% +	3	LCHT
LCHT	Cairns City	3114516	104	113	8.65% +	9	LCHT
LCHT	Cairns City	3114517	100	104	4.00% +	4	LCHT
LCHT	Cairns City	3114518	359	372	3.62% +	13	LCHT
LCHT	Cairns City	3114519	430	437	1.63% +	7	LCHT
LCHT	Cairns City	3114520	217	215	-0.92% -	2	LCHT
LCHT	Cairns City	3114521	171	175	2.34% +	4	LCHT
	Cairns City		5,980	6,295			
LCHT	Clifton Beach - Kewarra Beach	3113901	410	446	8.78% +	36	LCHT
LCHT	Clifton Beach - Kewarra Beach	3113902	427	456	6.79% +	29	LCHT

LCHT	Clifton Beach - Kewarra Beach	3113903	440	467	6.14% +	27	LCHT
LCHT	Clifton Beach - Kewarra Beach	3113904	242	246	1.65% +	4	LCHT
LCHT	Clifton Beach - Kewarra Beach	3113905	298	323	8.39% +	25	LCHT
LCHT	Clifton Beach - Kewarra Beach	3113906	361	406	12.47% +	45	LCHT
LCHT	Clifton Beach - Kewarra Beach	3113907	327	350	7.03% +	23	LCHT
LCHT	Clifton Beach - Kewarra Beach	3113908	560	627	11.96% +	67	LCHT
LCHT	Clifton Beach - Kewarra Beach	3113909	184	191	3.80% +	7	LCHT
LCHT	Clifton Beach - Kewarra Beach	3113910	468	504	7.69% +	36	LCHT
LCHT	Clifton Beach - Kewarra Beach	3113911	339	359	5.90% +	20	LCHT
LCHT	Clifton Beach - Kewarra Beach	3113912	507	539	6.31% +	32	LCHT
LCHT	Clifton Beach - Kewarra Beach	3113913	331	345	4.23% +	14	LCHT
LCHT	Clifton Beach - Kewarra Beach	3113914	390	414	6.15% +	24	LCHT
LCHT	Clifton Beach - Kewarra Beach	3113915	480	515	7.29% +	35	LCHT
LCHT	Clifton Beach - Kewarra Beach	3113916	162	166	2.47% +	4	LCHT
LCHT	Clifton Beach - Kewarra Beach	3113917	394	447	13.45% +	53	LCHT
LCHT	Clifton Beach - Kewarra Beach	3113918	178	186	4.49% +	8	LCHT
LCHT	Clifton Beach - Kewarra Beach	3113919	293	306	4.44% +	13	LCHT
LCHT	Clifton Beach - Kewarra Beach	3113920	274	283	3.28% +	9	LCHT
LCHT	Clifton Beach - Kewarra Beach	3113921	278	296	6.47% +	18	LCHT
LCHT	Clifton Beach - Kewarra Beach	3113922	6	7	16.67% +	1	LCHT
	Clifton Beach - Kewarra Beach		7,349	7,879			
LCHT	Earlville - Bayview Heights	3114601	370	397	7.30% +	27	LCHT
LCHT	Earlville - Bayview Heights	3114602	385	411	6.75% +	26	LCHT
LCHT	Earlville - Bayview Heights	3114603	682	787	15.40% +	105	LCHT
LCHT	Earlville - Bayview Heights	3114604	234	245	4.70% +	11	LCHT
LCHT	Earlville - Bayview Heights	3114605	337	364	8.01% +	27	LCHT
LCHT	Earlville - Bayview Heights	3114606	401	430	7.23% +	29	LCHT
LCHT	Earlville - Bayview Heights	3114607	310	309	-0.32% -	1	LCHT
LCHT	Earlville - Bayview Heights	3114608	253	251	-0.79% -	2	LCHT
LCHT	Earlville - Bayview Heights	3114609	232	249	7.33% +	17	LCHT
LCHT	Earlville - Bayview Heights	3114610	366	385	5.19% +	19	LCHT
LCHT	Earlville - Bayview Heights	3114611	223	228	2.24% +	5	LCHT
LCHT	Earlville - Bayview Heights	3114612	204	217	6.37% +	13	LCHT
LCHT	Earlville - Bayview Heights	3114613	319	329	3.13% +	10	LCHT
LCHT	Earlville - Bayview Heights	3114614	331	335	1.21% +	4	LCHT
LCHT	Earlville - Bayview Heights	3114615	462	473	2.38% +	11	LCHT
LCHT	Earlville - Bayview Heights	3114616	451	483	7.10% +	32	LCHT
LCHT	Earlville - Bayview Heights	3114617	355	350	-1.41% -	5	LCHT
	Earlville - Bayview Heights		5,915	6,243			
LCHT	Edmonton	3114718	-	-		-	LCHT
LCHT	Edmonton	3114719	24	26	8.33% +	2	LCHT
	Edmonton		24	26			
LCHT	Freshwater - Stratford	3114001	366	387	5.74% +	21	LCHT
LCHT	Freshwater - Stratford	3114002	221	224	1.36% +	3	LCHT
LCHT	Freshwater - Stratford	3114003	328	368	12.20% +	40	LCHT
LCHT	Freshwater - Stratford	3114004	15	16	6.67% +	1	LCHT
LCHT	Freshwater - Stratford	3114005	169	170	0.59% +	1	LCHT
LCHT	Freshwater - Stratford	3114006	448	479	6.92% +	31	LCHT
LCHT	Freshwater - Stratford	3114007	393	411	4.58% +	18	LCHT
LCHT	Freshwater - Stratford	3114008	431	469	8.82% +	38	LCHT
LCHT	Freshwater - Stratford	3114009	260	280	7.69% +	20	LCHT
LCHT	Freshwater - Stratford	3114010	-	-		-	LCHT
	Freshwater - Stratford		2,631	2,804			
LCHT	Gordonvale - Trinity	3114802	4	4	0.00%	-	LCHT
	Gordonvale - Trinity		4	4			
LCHT	Kanimbla - Mooroolbool	3114901	393	398	1.27% +	5	LCHT
LCHT	Kanimbla - Mooroolbool	3114902	308	316	2.60% +	8	LCHT
LCHT	Kanimbla - Mooroolbool	3114903	289	326	12.80% +	37	LCHT

LCHT	Kanimbla - Mooroolbool	3114904	237	240	1.27% +	3	LCHT
LCHT	Kanimbla - Mooroolbool	3114905	218	227	4.13% +	9	LCHT
LCHT	Kanimbla - Mooroolbool	3114906	313	322	2.88% +	9	LCHT
LCHT	Kanimbla - Mooroolbool	3114907	556	637	14.57% +	81	LCHT
LCHT	Kanimbla - Mooroolbool	3114908	279	298	6.81% +	19	LCHT
LCHT	Kanimbla - Mooroolbool	3114909	-	-		-	LCHT
LCHT	Kanimbla - Mooroolbool	3114910	205	222	8.29% +	17	LCHT
LCHT	Kanimbla - Mooroolbool	3114911	209	217	3.83% +	8	LCHT
LCHT	Kanimbla - Mooroolbool	3114912	73	78	6.85% +	5	LCHT
LCHT	Kanimbla - Mooroolbool	3114913	287	290	1.05% +	3	LCHT
LCHT	Kanimbla - Mooroolbool	3114914	192	194	1.04% +	2	LCHT
LCHT	Kanimbla - Mooroolbool	3114915	290	326	12.41% +	36	LCHT
LCHT	Kanimbla - Mooroolbool	3114916	152	169	11.18% +	17	LCHT
LCHT	Kanimbla - Mooroolbool	3114917	219	251	14.61% +	32	LCHT
LCHT	Kanimbla - Mooroolbool	3114918	370	374	1.08% +	4	LCHT
LCHT	Kanimbla - Mooroolbool	3114919	396	472	19.19% +	76	LCHT
LCHT	Kanimbla - Mooroolbool	3114920	262	297	13.36% +	35	LCHT
LCHT	Kanimbla - Mooroolbool	3114921	262	298	13.74% +	36	LCHT
LCHT	Kanimbla - Mooroolbool	3114922	219	232	5.94% +	13	LCHT
LCHT	Kanimbla - Mooroolbool	3114923	241	258	7.05% +	17	LCHT
LCHT	Kanimbla - Mooroolbool	3114924	300	326	8.67% +	26	LCHT
	Kanimbla - Mooroolbool		6,270	6,768			
LCHT	Lamb Range	3115001	2	2	0.00%	-	LCHT
	Lamb Range		2	2			
LCHT	Manoora	3115101	187	195	4.28% +	8	LCHT
LCHT	Manoora	3115102	281	308	9.61% +	27	LCHT
LCHT	Manoora	3115103	262	302	15.27% +	40	LCHT
LCHT	Manoora	3115104	212	225	6.13% +	13	LCHT
LCHT	Manoora	3115105	366	416	13.66% +	50	LCHT
LCHT	Manoora	3115106	253	276	9.09% +	23	LCHT
LCHT	Manoora	3115107	137	143	4.38% +	6	LCHT
LCHT	Manoora	3115108	206	217	5.34% +	11	LCHT
LCHT	Manoora	3115109	279	290	3.94% +	11	LCHT
LCHT	Manoora	3115110	178	187	5.06% +	9	LCHT
LCHT	Manoora	3115111	349	391	12.03% +	42	LCHT
LCHT	Manoora	3115112	233	257	10.30% +	24	LCHT
LCHT	Manoora	3115113	154	164	6.49% +	10	LCHT
LCHT	Manoora	3115114	164	171	4.27% +	7	LCHT
LCHT	Manoora	3115115	199	215	8.04% +	16	LCHT
	Manoora		3,460	3,757			
LCHT	Manunda	3115201	228	233	2.19% +	5	LCHT
LCHT	Manunda	3115202	303	329	8.58% +	26	LCHT
LCHT	Manunda	3115203	206	215	4.37% +	9	LCHT
LCHT	Manunda	3115204	143	144	0.70% +	1	LCHT
LCHT	Manunda	3115205	185	197	6.49% +	12	LCHT
LCHT	Manunda	3115206	148	152	2.70% +	4	LCHT
LCHT	Manunda	3115207	279	317	13.62% +	38	LCHT
LCHT	Manunda	3115208	136	143	5.15% +	7	LCHT
LCHT	Manunda	3115209	182	204	12.09% +	22	LCHT
LCHT	Manunda	3115210	169	177	4.73% +	8	LCHT
LCHT	Manunda	3115211	319	345	8.15% +	26	LCHT
LCHT	Manunda	3115212	199	208	4.52% +	9	LCHT
LCHT	Manunda	3115213	374	418	11.76% +	44	LCHT
LCHT	Manunda	3115214	338	371	9.76% +	33	LCHT
	Manunda		3,209	3,453			
LCHT	Mount Sheridan	3115301	322	366	13.66% +	44	LCHT
LCHT	Mount Sheridan	3115302	328	353	7.62% +	25	LCHT
LCHT	Mount Sheridan	3115303	301	320	6.31% +	19	LCHT

LCHT	Mount Sheridan	3115304	301	334	10.96% +	33	LCHT
LCHT	Mount Sheridan	3115305	424	455	7.31% +	31	LCHT
LCHT	Mount Sheridan	3115306	486	555	14.20% +	69	LCHT
LCHT	Mount Sheridan	3115307	11	11	0.00%	-	LCHT
LCHT	Mount Sheridan	3115308	195	214	9.74% +	19	LCHT
LCHT	Mount Sheridan	3115309	268	292	8.96% +	24	LCHT
LCHT	Mount Sheridan	3115310	349	397	13.75% +	48	LCHT
LCHT	Mount Sheridan	3115311	208	214	2.88% +	6	LCHT
LCHT	Mount Sheridan	3115312	320	344	7.50% +	24	LCHT
LCHT	Mount Sheridan	3115313	211	243	15.17% +	32	LCHT
LCHT	Mount Sheridan	3115314	252	281	11.51% +	29	LCHT
LCHT	Mount Sheridan	3115315	272	319	17.28% +	47	LCHT
LCHT	Mount Sheridan	3115316	459	517	12.64% +	58	LCHT
LCHT	Mount Sheridan	3115317	172	182	5.81% +	10	LCHT
LCHT	Mount Sheridan	3115318	209	239	14.35% +	30	LCHT
LCHT	Mount Sheridan	3115319	338	388	14.79% +	50	LCHT
	Mount Sheridan		5,426	6,024			
LCHT	Port Douglas	3116501	167	175	4.79% +	8	LCHT
LCHT	Port Douglas	3116502	169	176	4.14% +	7	LCHT
LCHT	Port Douglas	3116503	149	156	4.70% +	7	LCHT
LCHT	Port Douglas	3116504	469	502	7.04% +	33	LCHT
LCHT	Port Douglas	3116505	305	322	5.57% +	17	LCHT
LCHT	Port Douglas	3116506	245	258	5.31% +	13	LCHT
LCHT	Port Douglas	3116507	471	500	6.16% +	29	LCHT
LCHT	Port Douglas	3116508	408	434	6.37% +	26	LCHT
LCHT	Port Douglas	3116509	124	130	4.84% +	6	LCHT
LCHT	Port Douglas	3116510	247	261	5.67% +	14	LCHT
LCHT	Port Douglas	3116511	212	220	3.77% +	8	LCHT
LCHT	Port Douglas	3116512	198	208	5.05% +	10	LCHT
	Port Douglas		3,164	3,342			
LCHT	Redlynch	3114101	266	268	0.75% +	2	LCHT
LCHT	Redlynch	3114102	224	240	7.14% +	16	LCHT
LCHT	Redlynch	3114103	194	208	7.22% +	14	LCHT
LCHT	Redlynch	3114104	162	175	8.02% +	13	LCHT
LCHT	Redlynch	3114105	163	163	0.00%	-	LCHT
LCHT	Redlynch	3114106	155	161	3.87% +	6	LCHT
LCHT	Redlynch	3114107	232	246	6.03% +	14	LCHT
LCHT	Redlynch	3114108	346	363	4.91% +	17	LCHT
LCHT	Redlynch	3114109	339	381	12.39% +	42	LCHT
LCHT	Redlynch	3114110	379	422	11.35% +	43	LCHT
LCHT	Redlynch	3114111	518	546	5.41% +	28	LCHT
LCHT	Redlynch	3114112	135	145	7.41% +	10	LCHT
LCHT	Redlynch	3114113	433	486	12.24% +	53	LCHT
LCHT	Redlynch	3114114	347	393	13.26% +	46	LCHT
LCHT	Redlynch	3114115	192	202	5.21% +	10	LCHT
LCHT	Redlynch	3114116	527	607	15.18% +	80	LCHT
LCHT	Redlynch	3114117	239	253	5.86% +	14	LCHT
LCHT	Redlynch	3114118	261	287	9.96% +	26	LCHT
LCHT	Redlynch	3114119	189	187	-1.06% -	2	LCHT
LCHT	Redlynch	3114120	-	-		-	LCHT
LCHT	Redlynch	3114121	245	249	1.63% +	4	LCHT
LCHT	Redlynch	3114122	209	218	4.31% +	9	LCHT
LCHT	Redlynch	3114123	452	520	15.04% +	68	LCHT
LCHT	Redlynch	3114124	203	211	3.94% +	8	LCHT
LCHT	Redlynch	3114125	125	126	0.80% +	1	LCHT
LCHT	Redlynch	3114126	295	344	16.61% +	49	LCHT
LCHT	Redlynch	3114127	156	166	6.41% +	10	LCHT
LCHT	Redlynch	3114128	225	229	1.78% +	4	LCHT

LCHT	Redlynch	3114129	347	378	8.93% +	31	LCHT
LCHT	Redlynch	3114130	7	7	0.00%	-	LCHT
LCHT	Redlynch	3114131	298	318	6.71% +	20	LCHT
	Redlynch		7,863	8,499			
LCHT	Trinity Beach - Smithfield	3114201	396	424	7.07% +	28	LCHT
LCHT	Trinity Beach - Smithfield	3114202	166	178	7.23% +	12	LCHT
LCHT	Trinity Beach - Smithfield	3114203	577	638	10.57% +	61	LCHT
LCHT	Trinity Beach - Smithfield	3114204	415	452	8.92% +	37	LCHT
LCHT	Trinity Beach - Smithfield	3114205	204	214	4.90% +	10	LCHT
LCHT	Trinity Beach - Smithfield	3114206	330	348	5.45% +	18	LCHT
LCHT	Trinity Beach - Smithfield	3114207	260	277	6.54% +	17	LCHT
LCHT	Trinity Beach - Smithfield	3114208	341	377	10.56% +	36	LCHT
LCHT	Trinity Beach - Smithfield	3114209	261	279	6.90% +	18	LCHT
LCHT	Trinity Beach - Smithfield	3114210	231	250	8.23% +	19	LCHT
LCHT	Trinity Beach - Smithfield	3114211	957	1,018	6.37% +	61	LCHT
LCHT	Trinity Beach - Smithfield	3114212	494	524	6.07% +	30	LCHT
LCHT	Trinity Beach - Smithfield	3114213	169	183	8.28% +	14	LCHT
LCHT	Trinity Beach - Smithfield	3114214	413	465	12.59% +	52	LCHT
LCHT	Trinity Beach - Smithfield	3114215	230	239	3.91% +	9	LCHT
LCHT	Trinity Beach - Smithfield	3114216	399	442	10.78% +	43	LCHT
LCHT	Trinity Beach - Smithfield	3114217	310	311	0.32% +	1	LCHT
LCHT	Trinity Beach - Smithfield	3114218	748	801	7.09% +	53	LCHT
LCHT	Trinity Beach - Smithfield	3114219	104	106	1.92% +	2	LCHT
LCHT	Trinity Beach - Smithfield	3114220	534	590	10.49% +	56	LCHT
LCHT	Trinity Beach - Smithfield	3114221	223	235	5.38% +	12	LCHT
LCHT	Trinity Beach - Smithfield	3114222	-	-		-	LCHT
LCHT	Trinity Beach - Smithfield	3114223	209	232	11.00% +	23	LCHT
LCHT	Trinity Beach - Smithfield	3114224	189	198	4.76% +	9	LCHT
LCHT	Trinity Beach - Smithfield	3114225	348	383	10.06% +	35	LCHT
LCHT	Trinity Beach - Smithfield	3114226	221	244	10.41% +	23	LCHT
LCHT	Trinity Beach - Smithfield	3114227	260	270	3.85% +	10	LCHT
	Trinity Beach - Smithfield		8,989	9,678			
LCHT	Westcourt - Bungalow	3115401	214	214	0.00%	-	LCHT
LCHT	Westcourt - Bungalow	3115402	418	419	0.24% +	1	LCHT
LCHT	Westcourt - Bungalow	3115403	295	294	-0.34% -	1	LCHT
LCHT	Westcourt - Bungalow	3115404	205	213	3.90% +	8	LCHT
LCHT	Westcourt - Bungalow	3115405	86	88	2.33% +	2	LCHT
LCHT	Westcourt - Bungalow	3115406	131	135	3.05% +	4	LCHT
LCHT	Westcourt - Bungalow	3115407	173	195	12.72% +	22	LCHT
LCHT	Westcourt - Bungalow	3115408	191	221	15.71% +	30	LCHT
LCHT	Westcourt - Bungalow	3115409	306	308	0.65% +	2	LCHT
LCHT	Westcourt - Bungalow	3115410	527	533	1.14% +	6	LCHT
LCHT	Westcourt - Bungalow	3115411	267	292	9.36% +	25	LCHT
LCHT	Westcourt - Bungalow	3115412	314	346	10.19% +	32	LCHT
LCHT	Westcourt - Bungalow	3115413	194	222	14.43% +	28	LCHT
LCHT	Westcourt - Bungalow	3115414	188	188	0.00%	-	LCHT
LCHT	Westcourt - Bungalow	3115415	318	358	12.58% +	40	LCHT
	Westcourt - Bungalow		3,827	4,026			
LCHT	White Rock	3115501	334	379	13.47% +	45	LCHT
LCHT	White Rock	3115502	125	126	0.80% +	1	LCHT
LCHT	White Rock	3115503	263	268	1.90% +	5	LCHT
LCHT	White Rock	3115504	356	406	14.04% +	50	LCHT
LCHT	White Rock	3115505	216	218	0.93% +	2	LCHT
LCHT	White Rock	3115506	176	194	10.23% +	18	LCHT
LCHT	White Rock	3115507	252	283	12.30% +	31	LCHT
LCHT	White Rock	3115508	215	226	5.12% +	11	LCHT
LCHT	White Rock	3115509	314	317	0.96% +	3	LCHT
LCHT	White Rock	3115510	-	-		-	LCHT

LCHT	White Rock	3115511	376	425	13.03% +	49	LCHT
LCHT	White Rock	3115512	285	291	2.11% +	6	LCHT
	White Rock		2,912	3,133			
LCHT	Whitfield - Edge Hill	3115601	190	195	2.63% +	5	LCHT
LCHT	Whitfield - Edge Hill	3115602	354	371	4.80% +	17	LCHT
LCHT	Whitfield - Edge Hill	3115603	230	234	1.74% +	4	LCHT
LCHT	Whitfield - Edge Hill	3115604	400	436	9.00% +	36	LCHT
LCHT	Whitfield - Edge Hill	3115605	186	191	2.69% +	5	LCHT
LCHT	Whitfield - Edge Hill	3115606	146	151	3.42% +	5	LCHT
LCHT	Whitfield - Edge Hill	3115607	223	229	2.69% +	6	LCHT
LCHT	Whitfield - Edge Hill	3115608	290	305	5.17% +	15	LCHT
LCHT	Whitfield - Edge Hill	3115609	243	247	1.65% +	4	LCHT
LCHT	Whitfield - Edge Hill	3115610	216	226	4.63% +	10	LCHT
LCHT	Whitfield - Edge Hill	3115611	279	309	10.75% +	30	LCHT
LCHT	Whitfield - Edge Hill	3115612	-	-		-	LCHT
LCHT	Whitfield - Edge Hill	3115613	157	167	6.37% +	10	LCHT
LCHT	Whitfield - Edge Hill	3115614	352	354	0.57% +	2	LCHT
LCHT	Whitfield - Edge Hill	3115615	141	148	4.96% +	7	LCHT
LCHT	Whitfield - Edge Hill	3115616	176	185	5.11% +	9	LCHT
LCHT	Whitfield - Edge Hill	3115617	349	361	3.44% +	12	LCHT
LCHT	Whitfield - Edge Hill	3115618	234	240	2.56% +	6	LCHT
LCHT	Whitfield - Edge Hill	3115619	417	449	7.67% +	32	LCHT
LCHT	Whitfield - Edge Hill	3115620	208	211	1.44% +	3	LCHT
LCHT	Whitfield - Edge Hill	3115621	395	419	6.08% +	24	LCHT
LCHT	Whitfield - Edge Hill	3115622	402	427	6.22% +	25	LCHT
LCHT	Whitfield - Edge Hill	3115623	137	142	3.65% +	5	LCHT
	Whitfield - Edge Hill		5,725	5,997			
LCHT	Woree	3115701	454	509	12.11% +	55	LCHT
LCHT	Woree	3115702	280	294	5.00% +	14	LCHT
LCHT	Woree	3115703	205	212	3.41% +	7	LCHT
LCHT	Woree	3115704	245	278	13.47% +	33	LCHT
LCHT	Woree	3115705	335	352	5.07% +	17	LCHT
LCHT	Woree	3115706	192	204	6.25% +	12	LCHT
LCHT	Woree	3115707	217	222	2.30% +	5	LCHT
LCHT	Woree	3115708	234	253	8.12% +	19	LCHT
LCHT	Woree	3115709	185	194	4.86% +	9	LCHT
LCHT	Woree	3115710	2	2	0.00%	-	LCHT
LCHT	Woree	3115711	369	420	13.82% +	51	LCHT
LCHT	Woree	3115712	346	356	2.89% +	10	LCHT
	Woree		3,064	3,296			
LCHT	Yorkeys Knob - Machans Beach	3114301	-	-		-	LCHT
LCHT	Yorkeys Knob - Machans Beach	3114302	-	-		-	LCHT
LCHT	Yorkeys Knob - Machans Beach	3114303	323	361	11.76% +	38	LCHT
LCHT	Yorkeys Knob - Machans Beach	3114304	298	302	1.34% +	4	LCHT
LCHT	Yorkeys Knob - Machans Beach	3114305	245	251	2.45% +	6	LCHT
LCHT	Yorkeys Knob - Machans Beach	3114306	156	164	5.13% +	8	LCHT
LCHT	Yorkeys Knob - Machans Beach	3114307	296	325	9.80% +	29	LCHT
LCHT	Yorkeys Knob - Machans Beach	3114308	251	256	1.99% +	5	LCHT
LCHT	Yorkeys Knob - Machans Beach	3114309	334	355	6.29% +	21	LCHT
LCHT	Yorkeys Knob - Machans Beach	3114310	193	206	6.74% +	13	LCHT
LCHT	Yorkeys Knob - Machans Beach	3114311	255	260	1.96% +	5	LCHT
LCHT	Yorkeys Knob - Machans Beach	3114312	193	202	4.66% +	9	LCHT
LCHT	Yorkeys Knob - Machans Beach	3114313	1	1	0.00%	-	LCHT
LCHT	Yorkeys Knob - Machans Beach	3114314	208	228	9.62% +	20	LCHT
LCHT	Yorkeys Knob - Machans Beach	3114315	319	326	2.19% +	7	LCHT
LCHT	Yorkeys Knob - Machans Beach	3114316	261	272	4.21% +	11	LCHT
LCHT	Yorkeys Knob - Machans Beach	3114317	409	433	5.87% +	24	LCHT
LCHT	Yorkeys Knob - Machans Beach	3114318	286	315	10.14% +	29	LCHT

LCHT	Yorkeys Knob - Machans Beach	3114319	304	323	6.25% +	19	LCHT
	Yorkeys Knob - Machans Beach		4,332	4,580			
LCHT			88,470	94,848			
KNDY	Babinda	3115801	86	85	-1.16% -	1	LCHT
KNDY	Babinda	3115802	172	172	0.00%	-	LCHT
KNDY	Babinda	3115803	154	153	-0.65% -	1	LCHT
KNDY	Babinda	3115804	200	197	-1.50% -	3	LCHT
KNDY	Babinda	3115805	322	319	-0.93% -	3	LCHT
KNDY	Babinda	3115806	155	155	0.00%	-	LCHT
KNDY	Babinda	3115807	310	391	26.13% +	81	LCHT
KNDY	Babinda	3115808	232	230	-0.86% -	2	LCHT
KNDY	Babinda	3115811	124	122	-1.61% -	2	LCHT
KNDY	Babinda	3115813	212	209	-1.42% -	3	LCHT
KNDY	Babinda	3115814	128	125	-2.34% -	3	LCHT
KNDY	Babinda	3115815	147	166	12.93% +	19	LCHT
KNDY	Babinda	3115816	155	164	5.81% +	9	LCHT
	Babinda		2,397	2,488			
KNDY	Edmonton	3114701	461	473	2.60% +	12	LCHT
KNDY	Edmonton	3114702	252	277	9.92% +	25	LCHT
KNDY	Edmonton	3114703	271	276	1.85% +	5	LCHT
KNDY	Edmonton	3114704	142	157	10.56% +	15	LCHT
KNDY	Edmonton	3114705	171	187	9.36% +	16	LCHT
KNDY	Edmonton	3114706	188	215	14.36% +	27	LCHT
KNDY	Edmonton	3114707	430	505	17.44% +	75	LCHT
KNDY	Edmonton	3114708	219	252	15.07% +	33	LCHT
KNDY	Edmonton	3114709	211	226	7.11% +	15	LCHT
KNDY	Edmonton	3114710	190	220	15.79% +	30	LCHT
KNDY	Edmonton	3114711	189	220	16.40% +	31	LCHT
KNDY	Edmonton	3114712	246	266	8.13% +	20	LCHT
KNDY	Edmonton	3114713	263	294	11.79% +	31	LCHT
KNDY	Edmonton	3114714	487	565	16.02% +	78	LCHT
KNDY	Edmonton	3114715	230	263	14.35% +	33	LCHT
KNDY	Edmonton	3114716	264	278	5.30% +	14	LCHT
KNDY	Edmonton	3114717	582	670	15.12% +	88	LCHT
KNDY	Edmonton	3114718	732	866	18.31% +	134	LCHT
KNDY	Edmonton	3114719	221	237	7.24% +	16	LCHT
KNDY	Edmonton	3114720	165	166	0.61% +	1	LCHT
KNDY	Edmonton	3114721	315	354	12.38% +	39	LCHT
KNDY	Edmonton	3114722	109	118	8.26% +	9	LCHT
	Edmonton		6,338	7,085			
KNDY	Gordonvale - Trinity	3114801	105	110	4.76% +	5	LCHT
KNDY	Gordonvale - Trinity	3114802	313	331	5.75% +	18	LCHT
KNDY	Gordonvale - Trinity	3114803	49	54	10.20% +	5	LCHT
KNDY	Gordonvale - Trinity	3114804	259	284	9.65% +	25	LCHT
KNDY	Gordonvale - Trinity	3114805	302	318	5.30% +	16	LCHT
KNDY	Gordonvale - Trinity	3114806	255	301	18.04% +	46	LCHT
KNDY	Gordonvale - Trinity	3114807	218	245	12.39% +	27	LCHT
KNDY	Gordonvale - Trinity	3114808	185	201	8.65% +	16	LCHT
KNDY	Gordonvale - Trinity	3114809	328	350	6.71% +	22	LCHT
KNDY	Gordonvale - Trinity	3114810	262	301	14.89% +	39	LCHT
KNDY	Gordonvale - Trinity	3114811	282	288	2.13% +	6	LCHT
KNDY	Gordonvale - Trinity	3114812	249	277	11.24% +	28	LCHT
KNDY	Gordonvale - Trinity	3114813	235	255	8.51% +	20	LCHT
KNDY	Gordonvale - Trinity	3114814	187	198	5.88% +	11	LCHT
KNDY	Gordonvale - Trinity	3114815	344	395	14.83% +	51	LCHT
KNDY	Gordonvale - Trinity	3114816	161	186	15.53% +	25	LCHT
KNDY	Gordonvale - Trinity	3114817	246	244	-0.81% -	2	LCHT
KNDY	Gordonvale - Trinity	3114818	178	186	4.49% +	8	LCHT

KNDY	Gordonvale - Trinity	3114819	221	232	4.98% +	11	LCHT
KNDY	Gordonvale - Trinity	3114820	172	181	5.23% +	9	LCHT
KNDY	Gordonvale - Trinity	3114821	142	146	2.82% +	4	LCHT
KNDY	Gordonvale - Trinity	3114822	517	544	5.22% +	27	LCHT
KNDY	Gordonvale - Trinity	3114823	324	325	0.31% +	1	LCHT
	Gordonvale - Trinity		5,534	5,952			
KNDY	Wooroonooran	3116201	-	-	0.00%	-	LCHT
	Wooroonooran		-	-			
KNDY	Yarrabah	3116301	692	797	15.17% +	105	LCHT
KNDY	Yarrabah	3116302	368	414	12.50% +	46	LCHT
	Yarrabah		1,060	1,211			
KNDY			15,329	16,736			
			103,799	111,584			LCHT

LLLY	Aspley	3102713	229	232	1.31% +	3	LLLY
LLLY	Aspley	3102714	319	323	1.25% +	4	LLLY
LLLY	Aspley	3102717	317	330	4.10% +	13	LLLY
LLLY	Aspley	3102718	427	432	1.17% +	5	LLLY
LLLY	Aspley	3102719	-	-		-	LLLY
LLLY	Aspley	3102720	-	-		-	LLLY
LLLY	Aspley	3102721	179	185	3.35% +	6	LLLY
LLLY	Aspley	3102722	238	255	7.14% +	17	LLLY
LLLY	Aspley	3102723	255	275	7.84% +	20	LLLY
LLLY	Aspley	3102724	320	325	1.56% +	5	LLLY
LLLY	Aspley	3102725	205	216	5.37% +	11	LLLY
LLLY	Aspley	3102726	296	321	8.45% +	25	LLLY
LLLY	Aspley	3102727	172	179	4.07% +	7	LLLY
LLLY	Aspley	3102728	216	227	5.09% +	11	LLLY
LLLY	Aspley	3102729	303	319	5.28% +	16	LLLY
LLLY	Aspley	3102730	247	261	5.67% +	14	LLLY
LLLY	Aspley	3102733	237	246	3.80% +	9	LLLY
	Aspley		3,960	4,126			
LLLY	Boondall	3103501	220	239	8.64% +	19	LLLY
LLLY	Boondall	3103502	314	317	0.96% +	3	LLLY
LLLY	Boondall	3103503	324	341	5.25% +	17	LLLY
LLLY	Boondall	3103504	291	308	5.84% +	17	LLLY
LLLY	Boondall	3103505	377	395	4.77% +	18	LLLY
LLLY	Boondall	3103506	453	510	12.58% +	57	LLLY
LLLY	Boondall	3103507	311	335	7.72% +	24	LLLY
LLLY	Boondall	3103508	281	294	4.63% +	13	LLLY
LLLY	Boondall	3103509	286	303	5.94% +	17	LLLY
LLLY	Boondall	3103510	146	156	6.85% +	10	LLLY
LLLY	Boondall	3103511	297	325	9.43% +	28	LLLY
LLLY	Boondall	3103512	211	236	11.85% +	25	LLLY
LLLY	Boondall	3103513	346	369	6.65% +	23	LLLY
LLLY	Boondall	3103514	262	286	9.16% +	24	LLLY
LLLY	Boondall	3103515	222	224	0.90% +	2	LLLY
LLLY	Boondall	3103516	221	239	8.14% +	18	LLLY
LLLY	Boondall	3103517	312	328	5.13% +	16	LLLY
LLLY	Boondall	3103518	377	416	10.34% +	39	LLLY
LLLY	Boondall	3103519	480	515	7.29% +	35	LLLY
LLLY	Boondall	3103520	397	413	4.03% +	16	LLLY
LLLY	Boondall	3103521	1	1	0.00%	-	LLLY
LLLY	Boondall	3103522	148	148	0.00%	-	LLLY
	Boondall		6,277	6,698			
LLLY	Brighton (Qld)	3104201	364	383	5.22% +	19	LLLY
LLLY	Brighton (Qld)	3104202	285	285	0.00%	-	LLLY
LLLY	Brighton (Qld)	3104203	407	416	2.21% +	9	LLLY
LLLY	Brighton (Qld)	3104204	301	332	10.30% +	31	LLLY
LLLY	Brighton (Qld)	3104205	326	334	2.45% +	8	LLLY
LLLY	Brighton (Qld)	3104206	198	209	5.56% +	11	LLLY
LLLY	Brighton (Qld)	3104207	272	296	8.82% +	24	LLLY
LLLY	Brighton (Qld)	3104208	303	310	2.31% +	7	LLLY
LLLY	Brighton (Qld)	3104209	250	261	4.40% +	11	LLLY
LLLY	Brighton (Qld)	3104210	263	268	1.90% +	5	LLLY
LLLY	Brighton (Qld)	3104211	387	414	6.98% +	27	LLLY
LLLY	Brighton (Qld)	3104212	321	348	8.41% +	27	LLLY
LLLY	Brighton (Qld)	3104213	360	374	3.89% +	14	LLLY
LLLY	Brighton (Qld)	3104214	350	346	-1.14% -	4	LLLY
LLLY	Brighton (Qld)	3104215	311	332	6.75% +	21	LLLY
LLLY	Brighton (Qld)	3104216	396	445	12.37% +	49	LLLY
LLLY	Brighton (Qld)	3104217	390	436	11.79% +	46	LLLY

LLLY	Brighton (Qld)	3104218	179	190	6.15% +	11	LLLY
LLLY	Brighton (Qld)	3104219	274	287	4.74% +	13	LLLY
LLLY	Brighton (Qld)	3104220	379	392	3.43% +	13	LLLY
LLLY	Brighton (Qld)	3104221	264	295	11.74% +	31	LLLY
LLLY	Brighton (Qld)	3104222	-	-		-	LLLY
LLLY	Brighton (Qld)	3104223	167	167	0.00%	-	LLLY
	Brighton (Qld)		6,747	7,120			
LLLY	Brisbane Airport	3103601	9	9	0.00%	-	LLLY
	Brisbane Airport		9	9			
LLLY	Chermside	3102801	417	434	4.08% +	17	LLLY
LLLY	Chermside	3102802	591	608	2.88% +	17	LLLY
LLLY	Chermside	3102803	365	384	5.21% +	19	LLLY
LLLY	Chermside	3102804	151	156	3.31% +	5	LLLY
LLLY	Chermside	3102805	537	545	1.49% +	8	LLLY
LLLY	Chermside	3102806	237	243	2.53% +	6	LLLY
LLLY	Chermside	3102807	208	216	3.85% +	8	LLLY
LLLY	Chermside	3102808	182	189	3.85% +	7	LLLY
LLLY	Chermside	3102809	340	369	8.53% +	29	LLLY
LLLY	Chermside	3102810	273	290	6.23% +	17	LLLY
LLLY	Chermside	3102811	265	280	5.66% +	15	LLLY
LLLY	Chermside	3102812	2	2	0.00%	-	LLLY
LLLY	Chermside	3102813	387	413	6.72% +	26	LLLY
LLLY	Chermside	3102814	363	369	1.65% +	6	LLLY
LLLY	Chermside	3102815	234	247	5.56% +	13	LLLY
LLLY	Chermside	3102816	353	359	1.70% +	6	LLLY
LLLY	Chermside	3102817	310	321	3.55% +	11	LLLY
LLLY	Chermside	3102818	322	343	6.52% +	21	LLLY
LLLY	Chermside	3102819	194	200	3.09% +	6	LLLY
	Chermside		5,731	5,968			
LLLY	Chermside West	3102905	335	370	10.45% +	35	LLLY
LLLY	Chermside West	3102906	175	191	9.14% +	16	LLLY
LLLY	Chermside West	3102907	288	299	3.82% +	11	LLLY
LLLY	Chermside West	3102908	330	353	6.97% +	23	LLLY
LLLY	Chermside West	3102909	380	390	2.63% +	10	LLLY
LLLY	Chermside West	3102910	287	317	10.45% +	30	LLLY
LLLY	Chermside West	3102911	252	253	0.40% +	1	LLLY
LLLY	Chermside West	3102912	409	421	2.93% +	12	LLLY
LLLY	Chermside West	3102913	242	258	6.61% +	16	LLLY
LLLY	Chermside West	3102914	14	14	0.00%	-	LLLY
	Chermside West		2,712	2,866			
LLLY	Deagon	3104301	159	163	2.52% +	4	LLLY
LLLY	Deagon	3104302	454	484	6.61% +	30	LLLY
LLLY	Deagon	3104303	401	403	0.50% +	2	LLLY
LLLY	Deagon	3104304	330	332	0.61% +	2	LLLY
LLLY	Deagon	3104305	278	289	3.96% +	11	LLLY
LLLY	Deagon	3104306	472	535	13.35% +	63	LLLY
LLLY	Deagon	3104307	168	182	8.33% +	14	LLLY
LLLY	Deagon	3104308	313	329	5.11% +	16	LLLY
LLLY	Deagon	3104309	37	38	2.70% +	1	LLLY
	Deagon		2,612	2,755			
LLLY	Eagle Farm - Pinkenba	3103701	200	200	0.00%	-	LLLY
LLLY	Eagle Farm - Pinkenba	3103702	1	1	0.00%	-	LLLY
	Eagle Farm - Pinkenba		201	201			
LLLY	Geebung	3103001	374	408	9.09% +	34	LLLY
LLLY	Geebung	3103002	389	396	1.80% +	7	LLLY
LLLY	Geebung	3103003	157	158	0.64% +	1	LLLY
LLLY	Geebung	3103004	321	337	4.98% +	16	LLLY
LLLY	Geebung	3103005	306	317	3.59% +	11	LLLY

LLLY	Geebung	3103006	228	230	0.88% +	2	LLLY
LLLY	Geebung	3103007	18	18	0.00%	-	LLLY
LLLY	Geebung	3103008	304	342	12.50% +	38	LLLY
LLLY	Geebung	3103009	430	467	8.60% +	37	LLLY
LLLY	Geebung	3103010	247	265	7.29% +	18	LLLY
LLLY	Geebung	3103011	243	276	13.58% +	33	LLLY
	Geebung		3,017	3,214			
LLLY	Kedron - Gordon Park	3103104	-	-		-	LLLY
LLLY	Kedron - Gordon Park	3103105	304	344	13.16% +	40	LLLY
LLLY	Kedron - Gordon Park	3103106	330	357	8.18% +	27	LLLY
LLLY	Kedron - Gordon Park	3103107	218	289	32.57% +	71	LLLY
LLLY	Kedron - Gordon Park	3103108	427	458	7.26% +	31	LLLY
LLLY	Kedron - Gordon Park	3103109	237	259	9.28% +	22	LLLY
LLLY	Kedron - Gordon Park	3103110	497	528	6.24% +	31	LLLY
LLLY	Kedron - Gordon Park	3103111	443	495	11.74% +	52	LLLY
LLLY	Kedron - Gordon Park	3103112	397	404	1.76% +	7	LLLY
LLLY	Kedron - Gordon Park	3103113	187	205	9.63% +	18	LLLY
LLLY	Kedron - Gordon Park	3103114	316	339	7.28% +	23	LLLY
LLLY	Kedron - Gordon Park	3103115	395	410	3.80% +	15	LLLY
LLLY	Kedron - Gordon Park	3103116	394	424	7.61% +	30	LLLY
LLLY	Kedron - Gordon Park	3103117	248	268	8.06% +	20	LLLY
LLLY	Kedron - Gordon Park	3103118	303	323	6.60% +	20	LLLY
LLLY	Kedron - Gordon Park	3103119	253	264	4.35% +	11	LLLY
LLLY	Kedron - Gordon Park	3103120	311	321	3.22% +	10	LLLY
LLLY	Kedron - Gordon Park	3103121	219	240	9.59% +	21	LLLY
LLLY	Kedron - Gordon Park	3103122	351	380	8.26% +	29	LLLY
LLLY	Kedron - Gordon Park	3103123	250	270	8.00% +	20	LLLY
LLLY	Kedron - Gordon Park	3103124	187	193	3.21% +	6	LLLY
LLLY	Kedron - Gordon Park	3103132	185	203	9.73% +	18	LLLY
	Kedron - Gordon Park		6,452	6,974			
LLLY	Northgate - Virginia	3103801	188	207	10.11% +	19	LLLY
LLLY	Northgate - Virginia	3103802	393	410	4.33% +	17	LLLY
LLLY	Northgate - Virginia	3103803	381	403	5.77% +	22	LLLY
LLLY	Northgate - Virginia	3103804	309	326	5.50% +	17	LLLY
LLLY	Northgate - Virginia	3103805	368	402	9.24% +	34	LLLY
LLLY	Northgate - Virginia	3103806	302	319	5.63% +	17	LLLY
LLLY	Northgate - Virginia	3103807	229	305	33.19% +	76	LLLY
LLLY	Northgate - Virginia	3103808	450	468	4.00% +	18	LLLY
LLLY	Northgate - Virginia	3103809	253	284	12.25% +	31	LLLY
LLLY	Northgate - Virginia	3103810	235	249	5.96% +	14	LLLY
LLLY	Northgate - Virginia	3103811	184	203	10.33% +	19	LLLY
LLLY	Northgate - Virginia	3103812	302	337	11.59% +	35	LLLY
LLLY	Northgate - Virginia	3103813	27	27	0.00%	-	LLLY
LLLY	Northgate - Virginia	3103814	345	376	8.99% +	31	LLLY
LLLY	Northgate - Virginia	3103815	167	182	8.98% +	15	LLLY
LLLY	Northgate - Virginia	3103816	344	370	7.56% +	26	LLLY
	Northgate - Virginia		4,477	4,868			
LLLY	Nudgee - Banyo	3103901	-	-		-	LLLY
LLLY	Nudgee - Banyo	3103902	-	-		-	LLLY
LLLY	Nudgee - Banyo	3103903	201	210	4.48% +	9	LLLY
LLLY	Nudgee - Banyo	3103904	246	260	5.69% +	14	LLLY
LLLY	Nudgee - Banyo	3103905	267	270	1.12% +	3	LLLY
LLLY	Nudgee - Banyo	3103906	256	272	6.25% +	16	LLLY
LLLY	Nudgee - Banyo	3103907	548	606	10.58% +	58	LLLY
LLLY	Nudgee - Banyo	3103908	245	250	2.04% +	5	LLLY
LLLY	Nudgee - Banyo	3103909	13	14	7.69% +	1	LLLY
LLLY	Nudgee - Banyo	3103910	-	-		-	LLLY
LLLY	Nudgee - Banyo	3103911	196	206	5.10% +	10	LLLY

LLLY	Nudgee - Banyo	3103912	201	202	0.50% +	1	LLLY
LLLY	Nudgee - Banyo	3103913	208	217	4.33% +	9	LLLY
LLLY	Nudgee - Banyo	3103914	1,066	1,139	6.85% +	73	LLLY
LLLY	Nudgee - Banyo	3103915	281	296	5.34% +	15	LLLY
LLLY	Nudgee - Banyo	3103916	406	431	6.16% +	25	LLLY
LLLY	Nudgee - Banyo	3103917	365	380	4.11% +	15	LLLY
LLLY	Nudgee - Banyo	3103918	325	323	-0.62% -	2	LLLY
LLLY	Nudgee - Banyo	3103919	409	437	6.85% +	28	LLLY
LLLY	Nudgee - Banyo	3103920	323	352	8.98% +	29	LLLY
LLLY	Nudgee - Banyo	3103921	387	422	9.04% +	35	LLLY
LLLY	Nudgee - Banyo	3103922	415	433	4.34% +	18	LLLY
LLLY	Nudgee - Banyo	3103923	333	368	10.51% +	35	LLLY
	Nudgee - Banyo		6,691	7,088			
LLLY	Nundah	3104001	290	309	6.55% +	19	LLLY
LLLY	Nundah	3104002	198	209	5.56% +	11	LLLY
LLLY	Nundah	3104003	427	448	4.92% +	21	LLLY
LLLY	Nundah	3104004	440	471	7.05% +	31	LLLY
LLLY	Nundah	3104005	601	686	14.14% +	85	LLLY
LLLY	Nundah	3104006	552	620	12.32% +	68	LLLY
LLLY	Nundah	3104007	283	290	2.47% +	7	LLLY
LLLY	Nundah	3104008	315	330	4.76% +	15	LLLY
LLLY	Nundah	3104009	380	427	12.37% +	47	LLLY
LLLY	Nundah	3104010	331	352	6.34% +	21	LLLY
LLLY	Nundah	3104011	389	457	17.48% +	68	LLLY
LLLY	Nundah	3104012	258	273	5.81% +	15	LLLY
LLLY	Nundah	3104013	252	269	6.75% +	17	LLLY
LLLY	Nundah	3104014	570	679	19.12% +	109	LLLY
LLLY	Nundah	3104015	521	572	9.79% +	51	LLLY
LLLY	Nundah	3104016	-	-		-	LLLY
LLLY	Nundah	3104017	345	362	4.93% +	17	LLLY
LLLY	Nundah	3104018	197	219	11.17% +	22	LLLY
LLLY	Nundah	3104019	380	392	3.16% +	12	LLLY
LLLY	Nundah	3104020	328	341	3.96% +	13	LLLY
LLLY	Nundah	3104021	264	286	8.33% +	22	LLLY
LLLY	Nundah	3104022	252	276	9.52% +	24	LLLY
LLLY	Nundah	3104023	580	603	3.97% +	23	LLLY
	Nundah		8,153	8,871			
LLLY	Sandgate - Shorncliffe	3104401	209	215	2.87% +	6	LLLY
LLLY	Sandgate - Shorncliffe	3104402	236	237	0.42% +	1	LLLY
LLLY	Sandgate - Shorncliffe	3104403	303	315	3.96% +	12	LLLY
LLLY	Sandgate - Shorncliffe	3104404	282	287	1.77% +	5	LLLY
LLLY	Sandgate - Shorncliffe	3104405	179	187	4.47% +	8	LLLY
LLLY	Sandgate - Shorncliffe	3104406	272	272	0.00%	-	LLLY
LLLY	Sandgate - Shorncliffe	3104407	453	454	0.22% +	1	LLLY
LLLY	Sandgate - Shorncliffe	3104408	319	323	1.25% +	4	LLLY
LLLY	Sandgate - Shorncliffe	3104409	290	298	2.76% +	8	LLLY
LLLY	Sandgate - Shorncliffe	3104410	354	359	1.41% +	5	LLLY
LLLY	Sandgate - Shorncliffe	3104411	313	320	2.24% +	7	LLLY
LLLY	Sandgate - Shorncliffe	3104412	335	344	2.69% +	9	LLLY
LLLY	Sandgate - Shorncliffe	3104413	70	71	1.43% +	1	LLLY
LLLY	Sandgate - Shorncliffe	3104414	170	172	1.18% +	2	LLLY
LLLY	Sandgate - Shorncliffe	3104415	227	234	3.08% +	7	LLLY
LLLY	Sandgate - Shorncliffe	3104416	173	178	2.89% +	5	LLLY
LLLY	Sandgate - Shorncliffe	3104417	193	195	1.04% +	2	LLLY
LLLY	Sandgate - Shorncliffe	3104418	-	-		-	LLLY
LLLY	Sandgate - Shorncliffe	3104419	364	373	2.47% +	9	LLLY
	Sandgate - Shorncliffe		4,742	4,834			
LLLY	Stafford	3103202	228	245	7.46% +	17	LLLY

LLLY	Stafford	3103203	426	462	8.45% +	36	LLLY
LLLY	Stafford	3103204	261	290	11.11% +	29	LLLY
LLLY	Stafford	3103205	299	331	10.70% +	32	LLLY
LLLY	Stafford	3103210	278	287	3.24% +	9	LLLY
LLLY	Stafford	3103211	188	200	6.38% +	12	LLLY
LLLY	Stafford	3103212	375	411	9.60% +	36	LLLY
LLLY	Stafford	3103213	199	224	12.56% +	25	LLLY
	Stafford		2,254	2,450			
LLLY	Stafford Heights	3103305	233	257	10.30% +	24	LLLY
LLLY	Stafford Heights	3103306	278	300	7.91% +	22	LLLY
LLLY	Stafford Heights	3103310	413	457	10.65% +	44	LLLY
LLLY	Stafford Heights	3103311	366	386	5.46% +	20	LLLY
LLLY	Stafford Heights	3103312	393	418	6.36% +	25	LLLY
LLLY	Stafford Heights	3103313	232	242	4.31% +	10	LLLY
LLLY	Stafford Heights	3103314	277	295	6.50% +	18	LLLY
	Stafford Heights		2,192	2,355			
LLLY	Taigum - Fitzgibbon	3104501	270	288	6.67% +	18	LLLY
LLLY	Taigum - Fitzgibbon	3104502	527	576	9.30% +	49	LLLY
LLLY	Taigum - Fitzgibbon	3104503	415	447	7.71% +	32	LLLY
LLLY	Taigum - Fitzgibbon	3104504	350	382	9.14% +	32	LLLY
LLLY	Taigum - Fitzgibbon	3104505	322	348	8.07% +	26	LLLY
LLLY	Taigum - Fitzgibbon	3104508	412	450	9.22% +	38	LLLY
LLLY	Taigum - Fitzgibbon	3104510	277	292	5.42% +	15	LLLY
LLLY	Taigum - Fitzgibbon	3104511	448	480	7.14% +	32	LLLY
LLLY	Taigum - Fitzgibbon	3104516	256	273	6.64% +	17	LLLY
LLLY	Taigum - Fitzgibbon	3104517	316	464	46.84% +	148	LLLY
LLLY	Taigum - Fitzgibbon	3104518	482	514	6.64% +	32	LLLY
	Taigum - Fitzgibbon		4,075	4,514			
LLLY	Wavell Heights	3103401	191	199	4.19% +	8	LLLY
LLLY	Wavell Heights	3103402	303	329	8.58% +	26	LLLY
LLLY	Wavell Heights	3103403	331	353	6.65% +	22	LLLY
LLLY	Wavell Heights	3103404	265	292	10.19% +	27	LLLY
LLLY	Wavell Heights	3103405	333	366	9.91% +	33	LLLY
LLLY	Wavell Heights	3103406	421	457	8.55% +	36	LLLY
LLLY	Wavell Heights	3103407	199	210	5.53% +	11	LLLY
LLLY	Wavell Heights	3103408	231	258	11.69% +	27	LLLY
LLLY	Wavell Heights	3103409	264	294	11.36% +	30	LLLY
LLLY	Wavell Heights	3103410	301	342	13.62% +	41	LLLY
LLLY	Wavell Heights	3103411	438	482	10.05% +	44	LLLY
LLLY	Wavell Heights	3103412	195	220	12.82% +	25	LLLY
LLLY	Wavell Heights	3103413	388	419	7.99% +	31	LLLY
LLLY	Wavell Heights	3103414	249	266	6.83% +	17	LLLY
LLLY	Wavell Heights	3103415	435	471	8.28% +	36	LLLY
LLLY	Wavell Heights	3103416	306	337	10.13% +	31	LLLY
LLLY	Wavell Heights	3103417	219	239	9.13% +	20	LLLY
LLLY	Wavell Heights	3103418	227	267	17.62% +	40	LLLY
LLLY	Wavell Heights	3103419	248	280	12.90% +	32	LLLY
LLLY	Wavell Heights	3103420	207	215	3.86% +	8	LLLY
LLLY	Wavell Heights	3103421	271	287	5.90% +	16	LLLY
LLLY	Wavell Heights	3103422	332	345	3.92% +	13	LLLY
LLLY	Wavell Heights	3103423	446	472	5.83% +	26	LLLY
	Wavell Heights		6,800	7,400			
LLLY	Zillmere	3104601	244	278	13.93% +	34	LLLY
LLLY	Zillmere	3104602	212	228	7.55% +	16	LLLY
LLLY	Zillmere	3104603	269	298	10.78% +	29	LLLY
LLLY	Zillmere	3104604	220	248	12.73% +	28	LLLY
LLLY	Zillmere	3104605	265	278	4.91% +	13	LLLY
LLLY	Zillmere	3104606	242	260	7.44% +	18	LLLY

LLLY	Zillmere	3104607	280	307	9.64% +	27	LLLY
LLLY	Zillmere	3104608	370	409	10.54% +	39	LLLY
LLLY	Zillmere	3104609	377	422	11.94% +	45	LLLY
LLLY	Zillmere	3104610	259	351	35.52% +	92	LLLY
LLLY	Zillmere	3104611	259	280	8.11% +	21	LLLY
LLLY	Zillmere	3104612	184	238	29.35% +	54	LLLY
LLLY	Zillmere	3104613	268	287	7.09% +	19	LLLY
LLLY	Zillmere	3104614	230	304	32.17% +	74	LLLY
LLLY	Zillmere	3104615	197	211	7.11% +	14	LLLY
LLLY	Zillmere	3104616	356	370	3.93% +	14	LLLY
LLLY	Zillmere	3104617	205	268	30.73% +	63	LLLY
LLLY	Zillmere	3104618	281	293	4.27% +	12	LLLY
LLLY	Zillmere	3104619	304	329	8.22% +	25	LLLY
LLLY	Zillmere	3104620	284	283	-0.35% -	1	LLLY
LLLY	Zillmere	3104621	9	9	0.00%	-	LLLY
LLLY	Zillmere	3104622	249	273	9.64% +	24	LLLY
	Zillmere		5,564	6,224			
LLLY			82,666	88,535			
PTRE	Aspley	3102708	200	210	5.00% +	10	LLLY
PTRE	Aspley	3102709	344	372	8.14% +	28	LLLY
PTRE	Aspley	3102710	270	278	2.96% +	8	LLLY
PTRE	Aspley	3102711	312	349	11.86% +	37	LLLY
PTRE	Aspley	3102712	172	174	1.16% +	2	LLLY
	Aspley		1,298	1,383			
PTRE	Bald Hills	3102203	652	756	15.95% +	104	LLLY
PTRE	Bald Hills	3102208	216	248	14.81% +	32	LLLY
PTRE	Bald Hills	3102211	321	321	0.00%	-	LLLY
PTRE	Bald Hills	3102216	446	496	11.21% +	50	LLLY
PTRE	Bald Hills	3102217	208	208	0.00%	-	LLLY
PTRE	Bald Hills	3102218	462	491	6.28% +	29	LLLY
PTRE	Bald Hills	3102219	10	10	0.00%	-	LLLY
	Bald Hills		2,315	2,530			
PTRE	Bracken Ridge	3104101	245	260	6.12% +	15	LLLY
PTRE	Bracken Ridge	3104102	416	432	3.85% +	16	LLLY
PTRE	Bracken Ridge	3104103	287	293	2.09% +	6	LLLY
PTRE	Bracken Ridge	3104104	253	270	6.72% +	17	LLLY
PTRE	Bracken Ridge	3104105	253	275	8.70% +	22	LLLY
PTRE	Bracken Ridge	3104106	244	261	6.97% +	17	LLLY
PTRE	Bracken Ridge	3104107	188	193	2.66% +	5	LLLY
PTRE	Bracken Ridge	3104108	341	376	10.26% +	35	LLLY
PTRE	Bracken Ridge	3104109	300	320	6.67% +	20	LLLY
PTRE	Bracken Ridge	3104110	211	233	10.43% +	22	LLLY
PTRE	Bracken Ridge	3104111	338	383	13.31% +	45	LLLY
PTRE	Bracken Ridge	3104112	341	350	2.64% +	9	LLLY
PTRE	Bracken Ridge	3104113	241	246	2.07% +	5	LLLY
PTRE	Bracken Ridge	3104114	172	194	12.79% +	22	LLLY
PTRE	Bracken Ridge	3104115	204	271	32.84% +	67	LLLY
PTRE	Bracken Ridge	3104116	592	649	9.63% +	57	LLLY
PTRE	Bracken Ridge	3104117	402	437	8.71% +	35	LLLY
PTRE	Bracken Ridge	3104118	300	310	3.33% +	10	LLLY
PTRE	Bracken Ridge	3104119	312	337	8.01% +	25	LLLY
PTRE	Bracken Ridge	3104120	181	196	8.29% +	15	LLLY
PTRE	Bracken Ridge	3104121	479	534	11.48% +	55	LLLY
PTRE	Bracken Ridge	3104122	212	230	8.49% +	18	LLLY
PTRE	Bracken Ridge	3104123	352	365	3.69% +	13	LLLY
PTRE	Bracken Ridge	3104124	159	169	6.29% +	10	LLLY
PTRE	Bracken Ridge	3104125	347	371	6.92% +	24	LLLY
PTRE	Bracken Ridge	3104126	680	833	22.50% +	153	LLLY

PTRE	Bracken Ridge	3104127	357	386	8.12% +	29	LLLY
PTRE	Bracken Ridge	3104128	339	350	3.24% +	11	LLLY
PTRE	Bracken Ridge	3104129	278	288	3.60% +	10	LLLY
PTRE	Bracken Ridge	3104130	367	380	3.54% +	13	LLLY
PTRE	Bracken Ridge	3104131	417	430	3.12% +	13	LLLY
PTRE	Bracken Ridge	3104132	203	226	11.33% +	23	LLLY
PTRE	Bracken Ridge	3104133	395	405	2.53% +	10	LLLY
PTRE	Bracken Ridge	3104134	258	285	10.47% +	27	LLLY
PTRE	Bracken Ridge	3104135	605	660	9.09% +	55	LLLY
PTRE	Bracken Ridge	3104136	291	301	3.44% +	10	LLLY
	Bracken Ridge		11,560	12,499			
PTRE	Carseldine	3102401	384	392	2.08% +	8	LLLY
PTRE	Carseldine	3102402	312	322	3.21% +	10	LLLY
PTRE	Carseldine	3102404	581	597	2.75% +	16	LLLY
PTRE	Carseldine	3102405	1,185	1,249	5.40% +	64	LLLY
PTRE	Carseldine	3102406	243	247	1.65% +	4	LLLY
PTRE	Carseldine	3102409	326	335	2.76% +	9	LLLY
PTRE	Carseldine	3102414	386	382	-1.04% -	4	LLLY
PTRE	Carseldine	3102415	269	273	1.49% +	4	LLLY
PTRE	Carseldine	3102416	-	-		-	LLLY
	Carseldine		3,686	3,797			
PTRE	Taigum - Fitzgibbon	3104506	344	374	8.72% +	30	LLLY
PTRE	Taigum - Fitzgibbon	3104507	362	394	8.84% +	32	LLLY
PTRE	Taigum - Fitzgibbon	3104509	274	290	5.84% +	16	LLLY
PTRE	Taigum - Fitzgibbon	3104512	1,442	1,470	1.94% +	28	LLLY
PTRE	Taigum - Fitzgibbon	3104513	486	534	9.88% +	48	LLLY
PTRE	Taigum - Fitzgibbon	3104514	254	276	8.66% +	22	LLLY
PTRE	Taigum - Fitzgibbon	3104515	333	362	8.71% +	29	LLLY
PTRE	Taigum - Fitzgibbon	3104517	4	4	0.00%	-	LLLY
	Taigum - Fitzgibbon		3,499	3,704			
PTRE			22,358	23,913			LLLY
			105,024	112,448			LLLY

LNGM	Beachmere - Sandstone Point	3136201	340	343	0.88% +	3	LNGM
LNGM	Beachmere - Sandstone Point	3136202	211	217	2.84% +	6	LNGM
LNGM	Beachmere - Sandstone Point	3136203	826	887	7.38% +	61	LNGM
LNGM	Beachmere - Sandstone Point	3136204	-	-		-	LNGM
LNGM	Beachmere - Sandstone Point	3136205	396	411	3.79% +	15	LNGM
LNGM	Beachmere - Sandstone Point	3136206	682	715	4.84% +	33	LNGM
LNGM	Beachmere - Sandstone Point	3136207	204	209	2.45% +	5	LNGM
LNGM	Beachmere - Sandstone Point	3136208	388	414	6.70% +	26	LNGM
LNGM	Beachmere - Sandstone Point	3136209	283	291	2.83% +	8	LNGM
LNGM	Beachmere - Sandstone Point	3136210	258	260	0.78% +	2	LNGM
LNGM	Beachmere - Sandstone Point	3136211	252	251	-0.40% -	1	LNGM
LNGM	Beachmere - Sandstone Point	3136212	199	200	0.50% +	1	LNGM
LNGM	Beachmere - Sandstone Point	3136213	258	268	3.88% +	10	LNGM
LNGM	Beachmere - Sandstone Point	3136214	521	536	2.88% +	15	LNGM
LNGM	Beachmere - Sandstone Point	3136215	317	331	4.42% +	14	LNGM
LNGM	Beachmere - Sandstone Point	3136216	281	305	8.54% +	24	LNGM
LNGM	Beachmere - Sandstone Point	3136217	451	466	3.33% +	15	LNGM
LNGM	Beachmere - Sandstone Point	3136218	244	253	3.69% +	9	LNGM
LNGM	Beachmere - Sandstone Point	3136219	519	557	7.32% +	38	LNGM
LNGM	Beachmere - Sandstone Point	3136220	322	337	4.66% +	15	LNGM
LNGM	Beachmere - Sandstone Point	3136221	487	499	2.46% +	12	LNGM
LNGM	Beachmere - Sandstone Point	3136222	199	203	2.01% +	4	LNGM
LNGM	Beachmere - Sandstone Point	3136223	233	239	2.58% +	6	LNGM
LNGM	Beachmere - Sandstone Point	3136224	417	426	2.16% +	9	LNGM
LNGM	Beachmere - Sandstone Point	3136225	207	219	5.80% +	12	LNGM
LNGM	Beachmere - Sandstone Point	3136226	418	434	3.83% +	16	LNGM
LNGM	Beachmere - Sandstone Point	3136227	441	457	3.63% +	16	LNGM
LNGM	Beachmere - Sandstone Point	3136228	323	327	1.24% +	4	LNGM
LNGM	Beachmere - Sandstone Point	3136229	361	380	5.26% +	19	LNGM
LNGM	Beachmere - Sandstone Point	3136230	397	429	8.06% +	32	LNGM
LNGM	Beachmere - Sandstone Point	3136231	279	285	2.15% +	6	LNGM
LNGM	Beachmere - Sandstone Point	3136232	256	265	3.52% +	9	LNGM
	Beachmere - Sandstone Point		10,970	11,414			
LNGM	Bribie Island	3136301	331	344	3.93% +	13	LNGM
LNGM	Bribie Island	3136302	512	513	0.20% +	1	LNGM
LNGM	Bribie Island	3136303	362	359	-0.83% -	3	LNGM
LNGM	Bribie Island	3136304	309	309	0.00%	-	LNGM
LNGM	Bribie Island	3136305	295	296	0.34% +	1	LNGM
LNGM	Bribie Island	3136306	432	434	0.46% +	2	LNGM
LNGM	Bribie Island	3136307	186	186	0.00%	-	LNGM
LNGM	Bribie Island	3136308	278	279	0.36% +	1	LNGM
LNGM	Bribie Island	3136309	333	333	0.00%	-	LNGM
LNGM	Bribie Island	3136310	250	250	0.00%	-	LNGM
LNGM	Bribie Island	3136311	315	316	0.32% +	1	LNGM
LNGM	Bribie Island	3136312	334	334	0.00%	-	LNGM
LNGM	Bribie Island	3136313	154	153	-0.65% -	1	LNGM
LNGM	Bribie Island	3136314	429	430	0.23% +	1	LNGM
LNGM	Bribie Island	3136315	425	427	0.47% +	2	LNGM
LNGM	Bribie Island	3136316	319	320	0.31% +	1	LNGM
LNGM	Bribie Island	3136317	386	386	0.00%	-	LNGM
LNGM	Bribie Island	3136318	303	304	0.33% +	1	LNGM
LNGM	Bribie Island	3136319	835	837	0.24% +	2	LNGM
LNGM	Bribie Island	3136320	-	-		-	LNGM
LNGM	Bribie Island	3136321	-	-		-	LNGM
LNGM	Bribie Island	3136322	293	293	0.00%	-	LNGM
LNGM	Bribie Island	3136323	396	396	0.00%	-	LNGM
LNGM	Bribie Island	3136324	458	458	0.00%	-	LNGM
LNGM	Bribie Island	3136325	225	224	-0.44% -	1	LNGM

LNGM	Bribie Island	3136326	349	350	0.29% +	1	LNGM
LNGM	Bribie Island	3136327	182	179	-1.65% -	3	LNGM
LNGM	Bribie Island	3136328	220	216	-1.82% -	4	LNGM
LNGM	Bribie Island	3136329	472	473	0.21% +	1	LNGM
LNGM	Bribie Island	3136330	-	-		-	LNGM
LNGM	Bribie Island	3136331	587	587	0.00%	-	LNGM
LNGM	Bribie Island	3136332	453	447	-1.32% -	6	LNGM
LNGM	Bribie Island	3136333	302	303	0.33% +	1	LNGM
LNGM	Bribie Island	3136334	240	237	-1.25% -	3	LNGM
LNGM	Bribie Island	3136335	382	383	0.26% +	1	LNGM
LNGM	Bribie Island	3136336	547	548	0.18% +	1	LNGM
LNGM	Bribie Island	3136337	203	199	-1.97% -	4	LNGM
LNGM	Bribie Island	3136338	345	346	0.29% +	1	LNGM
LNGM	Bribie Island	3136339	250	250	0.00%	-	LNGM
LNGM	Bribie Island	3136340	369	370	0.27% +	1	LNGM
LNGM	Bribie Island	3136341	359	381	6.13% +	22	LNGM
LNGM	Bribie Island	3136342	247	247	0.00%	-	LNGM
LNGM	Bribie Island	3136343	339	339	0.00%	-	LNGM
LNGM	Bribie Island	3136344	123	123	0.00%	-	LNGM
LNGM	Bribie Island	3136345	409	410	0.24% +	1	LNGM
	Bribie Island		14,538	14,569			
LNGM	Burpengary	3137201	139	143	2.88% +	4	LNGM
LNGM	Burpengary	3137202	369	375	1.63% +	6	LNGM
LNGM	Burpengary	3137203	170	185	8.82% +	15	LNGM
LNGM	Burpengary	3137204	275	290	5.45% +	15	LNGM
LNGM	Burpengary	3137205	69	69	0.00%	-	LNGM
LNGM	Burpengary	3137206	210	216	2.86% +	6	LNGM
LNGM	Burpengary	3137207	191	202	5.76% +	11	LNGM
LNGM	Burpengary	3137208	164	180	9.76% +	16	LNGM
LNGM	Burpengary	3137209	158	175	10.76% +	17	LNGM
LNGM	Burpengary	3137210	427	493	15.46% +	66	LNGM
LNGM	Burpengary	3137211	232	243	4.74% +	11	LNGM
LNGM	Burpengary	3137212	299	323	8.03% +	24	LNGM
LNGM	Burpengary	3137213	560	570	1.79% +	10	LNGM
LNGM	Burpengary	3137214	144	152	5.56% +	8	LNGM
LNGM	Burpengary	3137215	346	353	2.02% +	7	LNGM
LNGM	Burpengary	3137216	245	254	3.67% +	9	LNGM
LNGM	Burpengary	3137217	294	307	4.42% +	13	LNGM
LNGM	Burpengary	3137218	203	226	11.33% +	23	LNGM
LNGM	Burpengary	3137219	304	345	13.49% +	41	LNGM
LNGM	Burpengary	3137220	244	273	11.89% +	29	LNGM
LNGM	Burpengary	3137221	287	313	9.06% +	26	LNGM
LNGM	Burpengary	3137222	154	156	1.30% +	2	LNGM
LNGM	Burpengary	3137223	287	311	8.36% +	24	LNGM
LNGM	Burpengary	3137224	260	288	10.77% +	28	LNGM
LNGM	Burpengary	3137225	286	291	1.75% +	5	LNGM
LNGM	Burpengary	3137226	362	374	3.31% +	12	LNGM
LNGM	Burpengary	3137227	234	263	12.39% +	29	LNGM
LNGM	Burpengary	3137228	361	370	2.49% +	9	LNGM
LNGM	Burpengary	3137229	374	415	10.96% +	41	LNGM
LNGM	Burpengary	3137230	313	327	4.47% +	14	LNGM
LNGM	Burpengary	3137231	177	180	1.69% +	3	LNGM
LNGM	Burpengary	3137232	477	483	1.26% +	6	LNGM
LNGM	Burpengary	3137233	191	205	7.33% +	14	LNGM
LNGM	Burpengary	3137234	318	352	10.69% +	34	LNGM
LNGM	Burpengary	3137235	256	261	1.95% +	5	LNGM
	Burpengary		9,380	9,963			
LNGM	Burpengary - East	3136401	325	345	6.15% +	20	LNGM

LNGM	Burpengary - East	3136402	297	312	5.05% +	15	LNGM
LNGM	Burpengary - East	3136403	316	325	2.85% +	9	LNGM
LNGM	Burpengary - East	3136404	265	277	4.53% +	12	LNGM
LNGM	Burpengary - East	3136405	280	309	10.36% +	29	LNGM
LNGM	Burpengary - East	3136406	398	447	12.31% +	49	LNGM
LNGM	Burpengary - East	3136407	243	268	10.29% +	25	LNGM
LNGM	Burpengary - East	3136408	299	343	14.72% +	44	LNGM
LNGM	Burpengary - East	3136409	242	262	8.26% +	20	LNGM
LNGM	Burpengary - East	3136410	161	177	9.94% +	16	LNGM
	Burpengary - East		2,826	3,065			
LNGM	Caboolture	3136501	283	301	6.36% +	18	LNGM
LNGM	Caboolture	3136502	260	277	6.54% +	17	LNGM
LNGM	Caboolture	3136503	198	211	6.57% +	13	LNGM
LNGM	Caboolture	3136504	323	330	2.17% +	7	LNGM
LNGM	Caboolture	3136505	249	272	9.24% +	23	LNGM
LNGM	Caboolture	3136506	193	203	5.18% +	10	LNGM
LNGM	Caboolture	3136507	665	703	5.71% +	38	LNGM
LNGM	Caboolture	3136508	429	451	5.13% +	22	LNGM
LNGM	Caboolture	3136509	233	240	3.00% +	7	LNGM
LNGM	Caboolture	3136510	436	462	5.96% +	26	LNGM
LNGM	Caboolture	3136511	290	309	6.55% +	19	LNGM
LNGM	Caboolture	3136512	85	88	3.53% +	3	LNGM
LNGM	Caboolture	3136513	451	479	6.21% +	28	LNGM
LNGM	Caboolture	3136514	187	204	9.09% +	17	LNGM
LNGM	Caboolture	3136515	325	336	3.38% +	11	LNGM
LNGM	Caboolture	3136516	795	838	5.41% +	43	LNGM
LNGM	Caboolture	3136517	365	400	9.59% +	35	LNGM
LNGM	Caboolture	3136518	216	222	2.78% +	6	LNGM
LNGM	Caboolture	3136519	187	192	2.67% +	5	LNGM
LNGM	Caboolture	3136520	312	333	6.73% +	21	LNGM
LNGM	Caboolture	3136521	344	354	2.91% +	10	LNGM
LNGM	Caboolture	3136522	179	180	0.56% +	1	LNGM
LNGM	Caboolture	3136523	266	284	6.77% +	18	LNGM
LNGM	Caboolture	3136524	929	996	7.21% +	67	LNGM
LNGM	Caboolture	3136525	459	486	5.88% +	27	LNGM
LNGM	Caboolture	3136526	110	115	4.55% +	5	LNGM
LNGM	Caboolture	3136527	357	391	9.52% +	34	LNGM
LNGM	Caboolture	3136528	364	398	9.34% +	34	LNGM
LNGM	Caboolture	3136529	675	688	1.93% +	13	LNGM
LNGM	Caboolture	3136530	358	365	1.96% +	7	LNGM
LNGM	Caboolture	3136531	429	480	11.89% +	51	LNGM
LNGM	Caboolture	3136532	357	389	8.96% +	32	LNGM
LNGM	Caboolture	3136533	380	404	6.32% +	24	LNGM
LNGM	Caboolture	3136534	641	712	11.08% +	71	LNGM
LNGM	Caboolture	3136535	387	431	11.37% +	44	LNGM
LNGM	Caboolture	3136536	142	151	6.34% +	9	LNGM
LNGM	Caboolture	3136537	440	446	1.36% +	6	LNGM
LNGM	Caboolture	3136538	481	500	3.95% +	19	LNGM
LNGM	Caboolture	3136539	304	310	1.97% +	6	LNGM
LNGM	Caboolture	3136540	297	310	4.38% +	13	LNGM
LNGM	Caboolture	3136541	294	297	1.02% +	3	LNGM
LNGM	Caboolture	3136542	272	291	6.99% +	19	LNGM
LNGM	Caboolture	3136543	247	269	8.91% +	22	LNGM
LNGM	Caboolture	3136544	205	220	7.32% +	15	LNGM
LNGM	Caboolture	3136545	410	445	8.54% +	35	LNGM
LNGM	Caboolture	3136546	228	242	6.14% +	14	LNGM
LNGM	Caboolture	3136547	145	152	4.83% +	7	LNGM
LNGM	Caboolture	3136548	323	345	6.81% +	22	LNGM

	Caboolture		16,505	17,502		
LNGM	Caboolture - South	3136601	306	352	15.03% +	46 LNGM
LNGM	Caboolture - South	3136602	194	212	9.28% +	18 LNGM
LNGM	Caboolture - South	3136603	258	268	3.88% +	10 LNGM
LNGM	Caboolture - South	3136604	213	246	15.49% +	33 LNGM
LNGM	Caboolture - South	3136605	237	264	11.39% +	27 LNGM
LNGM	Caboolture - South	3136606	162	175	8.02% +	13 LNGM
LNGM	Caboolture - South	3136607	371	398	7.28% +	27 LNGM
LNGM	Caboolture - South	3136608	410	447	9.02% +	37 LNGM
LNGM	Caboolture - South	3136609	333	391	17.42% +	58 LNGM
LNGM	Caboolture - South	3136610	269	301	11.90% +	32 LNGM
LNGM	Caboolture - South	3136611	311	327	5.14% +	16 LNGM
LNGM	Caboolture - South	3136612	-	-		- LNGM
LNGM	Caboolture - South	3136613	345	351	1.74% +	6 LNGM
LNGM	Caboolture - South	3136614	424	455	7.31% +	31 LNGM
LNGM	Caboolture - South	3136615	376	405	7.71% +	29 LNGM
LNGM	Caboolture - South	3136616	335	402	20.00% +	67 LNGM
LNGM	Caboolture - South	3136617	382	405	6.02% +	23 LNGM
LNGM	Caboolture - South	3136618	264	300	13.64% +	36 LNGM
LNGM	Caboolture - South	3136619	206	243	17.96% +	37 LNGM
LNGM	Caboolture - South	3136620	302	323	6.95% +	21 LNGM
LNGM	Caboolture - South	3136621	291	331	13.75% +	40 LNGM
LNGM	Caboolture - South	3136622	352	389	10.51% +	37 LNGM
LNGM	Caboolture - South	3136623	957	1,122	17.24% +	165 LNGM
LNGM	Caboolture - South	3136624	318	345	8.49% +	27 LNGM
LNGM	Caboolture - South	3136625	257	281	9.34% +	24 LNGM
LNGM	Caboolture - South	3136626	275	284	3.27% +	9 LNGM
LNGM	Caboolture - South	3136627	292	321	9.93% +	29 LNGM
LNGM	Caboolture - South	3136628	253	252	-0.40% -	1 LNGM
LNGM	Caboolture - South	3136629	194	202	4.12% +	8 LNGM
LNGM	Caboolture - South	3136630	259	274	5.79% +	15 LNGM
LNGM	Caboolture - South	3136631	569	662	16.34% +	93 LNGM
LNGM	Caboolture - South	3136632	605	685	13.22% +	80 LNGM
LNGM	Caboolture - South	3136633	698	805	15.33% +	107 LNGM
LNGM	Caboolture - South	3136634	274	290	5.84% +	16 LNGM
LNGM	Caboolture - South	3136635	265	284	7.17% +	19 LNGM
LNGM	Caboolture - South	3136636	298	321	7.72% +	23 LNGM
LNGM	Caboolture - South	3136637	325	348	7.08% +	23 LNGM
	Caboolture - South		12,180	13,461		
LNGM	Caloundra Hinterland	3144014	2	2	0.00%	- LNGM
	Caloundra Hinterland		2	2		
LNGM	Dakabin - Kallangur	3138812	165	181	9.70% +	16 LNGM
LNGM	Dakabin - Kallangur	3138813	998	1,029	3.11% +	31 LNGM
LNGM	Dakabin - Kallangur	3138819	365	420	15.07% +	55 LNGM
LNGM	Dakabin - Kallangur	3138820	226	246	8.85% +	20 LNGM
LNGM	Dakabin - Kallangur	3138821	361	409	13.30% +	48 LNGM
LNGM	Dakabin - Kallangur	3138822	153	163	6.54% +	10 LNGM
LNGM	Dakabin - Kallangur	3138823	176	187	6.25% +	11 LNGM
LNGM	Dakabin - Kallangur	3138824	688	791	14.97% +	103 LNGM
LNGM	Dakabin - Kallangur	3138841	519	566	9.06% +	47 LNGM
LNGM	Dakabin - Kallangur	3138842	206	221	7.28% +	15 LNGM
LNGM	Dakabin - Kallangur	3138843	194	201	3.61% +	7 LNGM
	Dakabin - Kallangur		4,051	4,414		
LNGM	Elimbah	3136701	356	377	5.90% +	21 LNGM
LNGM	Elimbah	3136702	301	335	11.30% +	34 LNGM
LNGM	Elimbah	3136703	251	262	4.38% +	11 LNGM
LNGM	Elimbah	3136704	264	306	15.91% +	42 LNGM
LNGM	Elimbah	3136705	283	291	2.83% +	8 LNGM

LNGM	Elimbah	3136706	215	242	12.56% +	27	LNGM
LNGM	Elimbah	3136707	195	204	4.62% +	9	LNGM
LNGM	Elimbah	3136708	291	310	6.53% +	19	LNGM
LNGM	Elimbah	3136709	324	348	7.41% +	24	LNGM
LNGM	Elimbah	3136710	264	288	9.09% +	24	LNGM
	Elimbah		2,744	2,963			
LNGM	Morayfield	3137401	169	177	4.73% +	8	LNGM
LNGM	Morayfield	3137402	225	242	7.56% +	17	LNGM
LNGM	Morayfield	3137403	301	339	12.62% +	38	LNGM
LNGM	Morayfield	3137404	263	289	9.89% +	26	LNGM
LNGM	Morayfield	3137405	199	217	9.05% +	18	LNGM
LNGM	Morayfield	3137406	199	215	8.04% +	16	LNGM
LNGM	Morayfield	3137407	319	326	2.19% +	7	LNGM
LNGM	Morayfield	3137408	216	237	9.72% +	21	LNGM
LNGM	Morayfield	3137409	260	269	3.46% +	9	LNGM
LNGM	Morayfield	3137410	217	228	5.07% +	11	LNGM
LNGM	Morayfield	3137411	301	313	3.99% +	12	LNGM
LNGM	Morayfield	3137412	244	263	7.79% +	19	LNGM
LNGM	Morayfield	3137413	246	263	6.91% +	17	LNGM
LNGM	Morayfield	3137414	204	211	3.43% +	7	LNGM
LNGM	Morayfield	3137415	151	159	5.30% +	8	LNGM
	Morayfield		3,514	3,748			
LNGM	Morayfield - East	3136801	128	127	-0.78% -	1	LNGM
LNGM	Morayfield - East	3136802	327	342	4.59% +	15	LNGM
LNGM	Morayfield - East	3136803	255	263	3.14% +	8	LNGM
LNGM	Morayfield - East	3136804	307	325	5.86% +	18	LNGM
LNGM	Morayfield - East	3136805	143	148	3.50% +	5	LNGM
LNGM	Morayfield - East	3136806	268	299	11.57% +	31	LNGM
LNGM	Morayfield - East	3136807	287	310	8.01% +	23	LNGM
LNGM	Morayfield - East	3136808	419	446	6.44% +	27	LNGM
LNGM	Morayfield - East	3136809	428	463	8.18% +	35	LNGM
LNGM	Morayfield - East	3136810	269	304	13.01% +	35	LNGM
LNGM	Morayfield - East	3136811	749	847	13.08% +	98	LNGM
LNGM	Morayfield - East	3136812	453	523	15.45% +	70	LNGM
LNGM	Morayfield - East	3136813	787	901	14.49% +	114	LNGM
LNGM	Morayfield - East	3136814	331	353	6.65% +	22	LNGM
	Morayfield - East		5,151	5,651			
LNGM	Narangba	3137501	239	263	10.04% +	24	LNGM
LNGM	Narangba	3137502	380	422	11.05% +	42	LNGM
LNGM	Narangba	3137503	280	297	6.07% +	17	LNGM
LNGM	Narangba	3137504	179	195	8.94% +	16	LNGM
LNGM	Narangba	3137505	352	407	15.63% +	55	LNGM
LNGM	Narangba	3137506	147	152	3.40% +	5	LNGM
LNGM	Narangba	3137507	203	217	6.90% +	14	LNGM
LNGM	Narangba	3137508	1,326	1,530	15.38% +	204	LNGM
LNGM	Narangba	3137509	340	356	4.71% +	16	LNGM
LNGM	Narangba	3137510	351	367	4.56% +	16	LNGM
LNGM	Narangba	3137511	228	243	6.58% +	15	LNGM
LNGM	Narangba	3137512	761	893	17.35% +	132	LNGM
LNGM	Narangba	3137513	507	578	14.00% +	71	LNGM
LNGM	Narangba	3137514	314	329	4.78% +	15	LNGM
LNGM	Narangba	3137515	416	460	10.58% +	44	LNGM
LNGM	Narangba	3137516	273	289	5.86% +	16	LNGM
LNGM	Narangba	3137517	297	314	5.72% +	17	LNGM
LNGM	Narangba	3137518	253	273	7.91% +	20	LNGM
LNGM	Narangba	3137519	259	274	5.79% +	15	LNGM
LNGM	Narangba	3137520	234	240	2.56% +	6	LNGM
LNGM	Narangba	3137521	198	215	8.59% +	17	LNGM

LNGM	Narangba	3137522	332	363	9.34% +	31	LNGM
LNGM	Narangba	3137523	429	490	14.22% +	61	LNGM
LNGM	Narangba	3137524	252	277	9.92% +	25	LNGM
LNGM	Narangba	3137525	423	467	10.40% +	44	LNGM
LNGM	Narangba	3137526	260	282	8.46% +	22	LNGM
LNGM	Narangba	3137527	178	200	12.36% +	22	LNGM
LNGM	Narangba	3137528	304	326	7.24% +	22	LNGM
LNGM	Narangba	3137529	386	415	7.51% +	29	LNGM
LNGM	Narangba	3137530	293	311	6.14% +	18	LNGM
LNGM	Narangba	3137531	421	453	7.60% +	32	LNGM
LNGM	Narangba	3137532	2	2	0.00%	-	LNGM
LNGM	Narangba	3137533	174	189	8.62% +	15	LNGM
LNGM	Narangba	3137534	186	191	2.69% +	5	LNGM
LNGM	Narangba	3137535	148	151	2.03% +	3	LNGM
	Narangba		11,325	12,431			
LNGM	Upper Caboolture	3137601	-	-		-	LNGM
LNGM	Upper Caboolture	3137602	297	314	5.72% +	17	LNGM
LNGM	Upper Caboolture	3137603	279	290	3.94% +	11	LNGM
LNGM	Upper Caboolture	3137604	284	297	4.58% +	13	LNGM
LNGM	Upper Caboolture	3137605	215	220	2.33% +	5	LNGM
LNGM	Upper Caboolture	3137606	329	334	1.52% +	5	LNGM
LNGM	Upper Caboolture	3137607	221	232	4.98% +	11	LNGM
LNGM	Upper Caboolture	3137608	251	266	5.98% +	15	LNGM
LNGM	Upper Caboolture	3137609	344	370	7.56% +	26	LNGM
	Upper Caboolture		2,220	2,323			
LNGM	Wamuran	3136901	163	165	1.23% +	2	LNGM
LNGM	Wamuran	3136902	194	205	5.67% +	11	LNGM
LNGM	Wamuran	3136903	218	220	0.92% +	2	LNGM
LNGM	Wamuran	3136904	271	283	4.43% +	12	LNGM
LNGM	Wamuran	3136905	477	518	8.60% +	41	LNGM
LNGM	Wamuran	3136906	397	416	4.79% +	19	LNGM
LNGM	Wamuran	3136907	606	638	5.28% +	32	LNGM
LNGM	Wamuran	3136908	416	432	3.85% +	16	LNGM
	Wamuran		2,742	2,877			
LNGM	Woodford - D'Aguilar	3137101	306	323	5.56% +	17	LNGM
LNGM	Woodford - D'Aguilar	3137102	6	6	0.00%	-	LNGM
LNGM	Woodford - D'Aguilar	3137103	212	220	3.77% +	8	LNGM
LNGM	Woodford - D'Aguilar	3137104	411	433	5.35% +	22	LNGM
LNGM	Woodford - D'Aguilar	3137105	401	438	9.23% +	37	LNGM
LNGM	Woodford - D'Aguilar	3137106	306	327	6.86% +	21	LNGM
LNGM	Woodford - D'Aguilar	3137107	664	719	8.28% +	55	LNGM
LNGM	Woodford - D'Aguilar	3137108	550	598	8.73% +	48	LNGM
LNGM	Woodford - D'Aguilar	3137109	42	45	7.14% +	3	LNGM
LNGM	Woodford - D'Aguilar	3137110	292	303	3.77% +	11	LNGM
LNGM	Woodford - D'Aguilar	3137111	340	363	6.76% +	23	LNGM
LNGM	Woodford - D'Aguilar	3137112	125	132	5.60% +	7	LNGM
LNGM	Woodford - D'Aguilar	3137113	449	470	4.68% +	21	LNGM
LNGM	Woodford - D'Aguilar	3137114	136	144	5.88% +	8	LNGM
LNGM	Woodford - D'Aguilar	3137115	229	241	5.24% +	12	LNGM
LNGM	Woodford - D'Aguilar	3137116	250	261	4.40% +	11	LNGM
	Woodford - D'Aguilar		4,719	5,023			
LNGM			102,867	109,406			
PTRE	Deception Bay	3137313	-	-		-	LNGM
PTRE	Deception Bay	3137314	588	613	4.25% +	25	LNGM
PTRE	Deception Bay	3137328	388	399	2.84% +	11	LNGM
PTRE	Deception Bay	3137329	279	285	2.15% +	6	LNGM
PTRE	Deception Bay	3137330	321	350	9.03% +	29	LNGM
PTRE	Deception Bay	3137331	266	265	-0.38% -	1	LNGM

PTRE	Deception Bay	3137356	222	233	4.95% +	11	LNGM
	Deception Bay		2,064	2,145			
PTRE			2,064	2,145			
			104,931	111,551			LNGM

MCRF	Ashmore	3126301	248	267	7.66% +	19	MCRF
MCRF	Ashmore	3126302	159	179	12.58% +	20	MCRF
MCRF	Ashmore	3126303	189	196	3.70% +	7	MCRF
MCRF	Ashmore	3126304	329	355	7.90% +	26	MCRF
MCRF	Ashmore	3126305	237	245	3.38% +	8	MCRF
MCRF	Ashmore	3126306	292	317	8.56% +	25	MCRF
MCRF	Ashmore	3126307	276	298	7.97% +	22	MCRF
MCRF	Ashmore	3126308	332	340	2.41% +	8	MCRF
MCRF	Ashmore	3126309	240	251	4.58% +	11	MCRF
MCRF	Ashmore	3126310	131	136	3.82% +	5	MCRF
MCRF	Ashmore	3126311	291	321	10.31% +	30	MCRF
MCRF	Ashmore	3126312	249	258	3.61% +	9	MCRF
MCRF	Ashmore	3126313	344	350	1.74% +	6	MCRF
MCRF	Ashmore	3126314	242	250	3.31% +	8	MCRF
MCRF	Ashmore	3126315	255	274	7.45% +	19	MCRF
MCRF	Ashmore	3126316	322	330	2.48% +	8	MCRF
MCRF	Ashmore	3126317	198	204	3.03% +	6	MCRF
MCRF	Ashmore	3126318	365	373	2.19% +	8	MCRF
MCRF	Ashmore	3126319	210	218	3.81% +	8	MCRF
MCRF	Ashmore	3126320	319	337	5.64% +	18	MCRF
MCRF	Ashmore	3126321	206	213	3.40% +	7	MCRF
MCRF	Ashmore	3126322	471	494	4.88% +	23	MCRF
MCRF	Ashmore	3126323	434	463	6.68% +	29	MCRF
MCRF	Ashmore	3126324	12	11	-8.33% -	1	MCRF
MCRF	Ashmore	3126325	225	230	2.22% +	5	MCRF
MCRF	Ashmore	3126326	172	182	5.81% +	10	MCRF
MCRF	Ashmore	3126327	322	337	4.66% +	15	MCRF
MCRF	Ashmore	3126328	292	302	3.42% +	10	MCRF
MCRF	Ashmore	3126329	386	400	3.63% +	14	MCRF
MCRF	Ashmore	3126330	204	209	2.45% +	5	MCRF
	Ashmore		7,952	8,340			
MCRF	Benowa	3126701	611	639	4.58% +	28	MCRF
MCRF	Benowa	3126702	326	343	5.21% +	17	MCRF
MCRF	Benowa	3126703	236	248	5.08% +	12	MCRF
MCRF	Benowa	3126704	294	318	8.16% +	24	MCRF
MCRF	Benowa	3126705	171	184	7.60% +	13	MCRF
MCRF	Benowa	3126706	296	311	5.07% +	15	MCRF
MCRF	Benowa	3126707	236	239	1.27% +	3	MCRF
MCRF	Benowa	3126708	378	380	0.53% +	2	MCRF
MCRF	Benowa	3126709	348	349	0.29% +	1	MCRF
MCRF	Benowa	3126710	338	338	0.00%	-	MCRF
MCRF	Benowa	3126711	143	152	6.29% +	9	MCRF
MCRF	Benowa	3126712	209	219	4.78% +	10	MCRF
MCRF	Benowa	3126713	358	386	7.82% +	28	MCRF
MCRF	Benowa	3126714	144	154	6.94% +	10	MCRF
MCRF	Benowa	3126715	190	199	4.74% +	9	MCRF
MCRF	Benowa	3126716	300	320	6.67% +	20	MCRF
MCRF	Benowa	3126717	318	339	6.60% +	21	MCRF
MCRF	Benowa	3126718	326	346	6.13% +	20	MCRF
MCRF	Benowa	3126719	207	216	4.35% +	9	MCRF
MCRF	Benowa	3126720	195	214	9.74% +	19	MCRF
	Benowa		5,624	5,894			
MCRF	Broadbeach Waters	3122401	406	407	0.25% +	1	MCRF
MCRF	Broadbeach Waters	3122402	184	205	11.41% +	21	MCRF
MCRF	Broadbeach Waters	3122403	354	358	1.13% +	4	MCRF
MCRF	Broadbeach Waters	3122404	253	277	9.49% +	24	MCRF
MCRF	Broadbeach Waters	3122405	267	269	0.75% +	2	MCRF
MCRF	Broadbeach Waters	3122406	252	274	8.73% +	22	MCRF

MCRF	Broadbeach Waters	3122407	332	351	5.72% +	19	MCRF
MCRF	Broadbeach Waters	3122408	252	271	7.54% +	19	MCRF
MCRF	Broadbeach Waters	3122409	157	169	7.64% +	12	MCRF
MCRF	Broadbeach Waters	3122410	451	464	2.88% +	13	MCRF
MCRF	Broadbeach Waters	3122411	311	328	5.47% +	17	MCRF
MCRF	Broadbeach Waters	3122412	383	393	2.61% +	10	MCRF
MCRF	Broadbeach Waters	3122413	346	348	0.58% +	2	MCRF
MCRF	Broadbeach Waters	3122414	266	290	9.02% +	24	MCRF
MCRF	Broadbeach Waters	3122415	222	226	1.80% +	4	MCRF
MCRF	Broadbeach Waters	3122416	252	276	9.52% +	24	MCRF
MCRF	Broadbeach Waters	3122417	370	384	3.78% +	14	MCRF
MCRF	Broadbeach Waters	3122418	193	208	7.77% +	15	MCRF
MCRF	Broadbeach Waters	3122419	160	173	8.13% +	13	MCRF
MCRF	Broadbeach Waters	3122420	329	332	0.91% +	3	MCRF
	Broadbeach Waters		5,740	6,003			
MCRF	Bundall	3126801	243	264	8.64% +	21	MCRF
MCRF	Bundall	3126802	140	143	2.14% +	3	MCRF
MCRF	Bundall	3126803	232	252	8.62% +	20	MCRF
MCRF	Bundall	3126804	395	435	10.13% +	40	MCRF
MCRF	Bundall	3126805	329	339	3.04% +	10	MCRF
MCRF	Bundall	3126806	214	232	8.41% +	18	MCRF
MCRF	Bundall	3126807	135	148	9.63% +	13	MCRF
MCRF	Bundall	3126808	412	422	2.43% +	10	MCRF
MCRF	Bundall	3126809	379	389	2.64% +	10	MCRF
MCRF	Bundall	3126810	5	5	0.00%	-	MCRF
MCRF	Bundall	3126811	234	236	0.85% +	2	MCRF
MCRF	Bundall	3126812	372	397	6.72% +	25	MCRF
	Bundall		3,090	3,262			
MCRF	Carrara	3124601	12	13	8.33% +	1	MCRF
MCRF	Carrara	3124602	251	277	10.36% +	26	MCRF
MCRF	Carrara	3124603	504	513	1.79% +	9	MCRF
MCRF	Carrara	3124604	243	263	8.23% +	20	MCRF
MCRF	Carrara	3124605	239	252	5.44% +	13	MCRF
MCRF	Carrara	3124606	9	9	0.00%	-	MCRF
MCRF	Carrara	3124607	558	608	8.96% +	50	MCRF
MCRF	Carrara	3124608	198	204	3.03% +	6	MCRF
MCRF	Carrara	3124609	308	329	6.82% +	21	MCRF
MCRF	Carrara	3124610	286	310	8.39% +	24	MCRF
MCRF	Carrara	3124611	397	441	11.08% +	44	MCRF
MCRF	Carrara	3124612	152	158	3.95% +	6	MCRF
MCRF	Carrara	3124613	331	379	14.50% +	48	MCRF
MCRF	Carrara	3124614	231	247	6.93% +	16	MCRF
MCRF	Carrara	3124615	94	101	7.45% +	7	MCRF
MCRF	Carrara	3124616	259	263	1.54% +	4	MCRF
MCRF	Carrara	3124617	431	436	1.16% +	5	MCRF
MCRF	Carrara	3124618	226	248	9.73% +	22	MCRF
MCRF	Carrara	3124619	231	258	11.69% +	27	MCRF
MCRF	Carrara	3124620	226	243	7.52% +	17	MCRF
MCRF	Carrara	3124621	253	259	2.37% +	6	MCRF
MCRF	Carrara	3124622	134	139	3.73% +	5	MCRF
MCRF	Carrara	3124623	921	931	1.09% +	10	MCRF
MCRF	Carrara	3124624	518	555	7.14% +	37	MCRF
MCRF	Carrara	3124625	207	214	3.38% +	7	MCRF
MCRF	Carrara	3124626	280	295	5.36% +	15	MCRF
MCRF	Carrara	3124627	318	349	9.75% +	31	MCRF
MCRF	Carrara	3124628	404	412	1.98% +	8	MCRF
MCRF	Carrara	3124629	332	348	4.82% +	16	MCRF
MCRF	Carrara	3124630	-	-		-	MCRF

MCRF	Carrara	3124631	-	-	-	MCRF
	Carrara		8,553	9,054		
MCRF	Highland Park	3124701	315	336	6.67% +	21 MCRF
MCRF	Highland Park	3124702	217	222	2.30% +	5 MCRF
MCRF	Highland Park	3124703	241	247	2.49% +	6 MCRF
MCRF	Highland Park	3124704	300	319	6.33% +	19 MCRF
MCRF	Highland Park	3124705	356	368	3.37% +	12 MCRF
MCRF	Highland Park	3124706	227	265	16.74% +	38 MCRF
MCRF	Highland Park	3124707	352	386	9.66% +	34 MCRF
MCRF	Highland Park	3124708	328	330	0.61% +	2 MCRF
MCRF	Highland Park	3124709	170	177	4.12% +	7 MCRF
MCRF	Highland Park	3124710	220	240	9.09% +	20 MCRF
MCRF	Highland Park	3124711	296	314	6.08% +	18 MCRF
MCRF	Highland Park	3124712	170	171	0.59% +	1 MCRF
MCRF	Highland Park	3124713	189	197	4.23% +	8 MCRF
MCRF	Highland Park	3124714	181	197	8.84% +	16 MCRF
MCRF	Highland Park	3124715	238	244	2.52% +	6 MCRF
MCRF	Highland Park	3124716	178	183	2.81% +	5 MCRF
MCRF	Highland Park	3124717	190	196	3.16% +	6 MCRF
MCRF	Highland Park	3124718	451	486	7.76% +	35 MCRF
MCRF	Highland Park	3124719	1	1	0.00%	- MCRF
MCRF	Highland Park	3124720	170	184	8.24% +	14 MCRF
MCRF	Highland Park	3124721	329	362	10.03% +	33 MCRF
MCRF	Highland Park	3124722	206	223	8.25% +	17 MCRF
MCRF	Highland Park	3124723	236	263	11.44% +	27 MCRF
MCRF	Highland Park	3124724	98	100	2.04% +	2 MCRF
	Highland Park		5,659	6,011		
MCRF	Main Beach	3126901	210	213	1.43% +	3 MCRF
MCRF	Main Beach	3126902	213	219	2.82% +	6 MCRF
MCRF	Main Beach	3126903	182	182	0.00%	- MCRF
MCRF	Main Beach	3126904	486	528	8.64% +	42 MCRF
MCRF	Main Beach	3126905	301	313	3.99% +	12 MCRF
MCRF	Main Beach	3126906	268	293	9.33% +	25 MCRF
MCRF	Main Beach	3126907	289	291	0.69% +	2 MCRF
MCRF	Main Beach	3126908	454	466	2.64% +	12 MCRF
MCRF	Main Beach	3126909	297	306	3.03% +	9 MCRF
	Main Beach		2,700	2,811		
MCRF	Mermaid Beach - Broadbeach	3122701	259	270	4.25% +	11 MCRF
MCRF	Mermaid Beach - Broadbeach	3122702	324	353	8.95% +	29 MCRF
MCRF	Mermaid Beach - Broadbeach	3122703	461	481	4.34% +	20 MCRF
MCRF	Mermaid Beach - Broadbeach	3122704	313	333	6.39% +	20 MCRF
MCRF	Mermaid Beach - Broadbeach	3122705	231	240	3.90% +	9 MCRF
MCRF	Mermaid Beach - Broadbeach	3122706	231	253	9.52% +	22 MCRF
MCRF	Mermaid Beach - Broadbeach	3122707	307	325	5.86% +	18 MCRF
MCRF	Mermaid Beach - Broadbeach	3122708	492	499	1.42% +	7 MCRF
MCRF	Mermaid Beach - Broadbeach	3122709	492	538	9.35% +	46 MCRF
MCRF	Mermaid Beach - Broadbeach	3122710	242	282	16.53% +	40 MCRF
MCRF	Mermaid Beach - Broadbeach	3122711	627	655	4.47% +	28 MCRF
MCRF	Mermaid Beach - Broadbeach	3122712	382	394	3.14% +	12 MCRF
MCRF	Mermaid Beach - Broadbeach	3122713	483	523	8.28% +	40 MCRF
MCRF	Mermaid Beach - Broadbeach	3122714	455	461	1.32% +	6 MCRF
MCRF	Mermaid Beach - Broadbeach	3122715	469	487	3.84% +	18 MCRF
MCRF	Mermaid Beach - Broadbeach	3122716	374	384	2.67% +	10 MCRF
MCRF	Mermaid Beach - Broadbeach	3122717	466	494	6.01% +	28 MCRF
MCRF	Mermaid Beach - Broadbeach	3122718	250	293	17.20% +	43 MCRF
MCRF	Mermaid Beach - Broadbeach	3122719	448	471	5.13% +	23 MCRF
MCRF	Mermaid Beach - Broadbeach	3122720	360	376	4.44% +	16 MCRF
MCRF	Mermaid Beach - Broadbeach	3122721	401	405	1.00% +	4 MCRF

	Mermaid Beach - Broadbeach		8,067	8,517		
MCRF	Mermaid Waters	3122801	163	165	1.23% +	2 MCRF
MCRF	Mermaid Waters	3122802	196	209	6.63% +	13 MCRF
MCRF	Mermaid Waters	3122803	198	213	7.58% +	15 MCRF
MCRF	Mermaid Waters	3122804	216	239	10.65% +	23 MCRF
MCRF	Mermaid Waters	3122805	144	162	12.50% +	18 MCRF
MCRF	Mermaid Waters	3122806	314	334	6.37% +	20 MCRF
MCRF	Mermaid Waters	3122807	286	289	1.05% +	3 MCRF
MCRF	Mermaid Waters	3122808	237	250	5.49% +	13 MCRF
MCRF	Mermaid Waters	3122809	298	312	4.70% +	14 MCRF
MCRF	Mermaid Waters	3122810	304	332	9.21% +	28 MCRF
MCRF	Mermaid Waters	3122811	335	343	2.39% +	8 MCRF
MCRF	Mermaid Waters	3122812	419	457	9.07% +	38 MCRF
MCRF	Mermaid Waters	3122813	325	345	6.15% +	20 MCRF
MCRF	Mermaid Waters	3122814	264	281	6.44% +	17 MCRF
MCRF	Mermaid Waters	3122815	318	321	0.94% +	3 MCRF
MCRF	Mermaid Waters	3122816	3	3	0.00%	- MCRF
MCRF	Mermaid Waters	3122817	343	368	7.29% +	25 MCRF
MCRF	Mermaid Waters	3122818	202	213	5.45% +	11 MCRF
MCRF	Mermaid Waters	3122819	348	365	4.89% +	17 MCRF
MCRF	Mermaid Waters	3122820	390	433	11.03% +	43 MCRF
MCRF	Mermaid Waters	3122821	138	140	1.45% +	2 MCRF
MCRF	Mermaid Waters	3122822	293	303	3.41% +	10 MCRF
MCRF	Mermaid Waters	3122823	398	428	7.54% +	30 MCRF
MCRF	Mermaid Waters	3122824	241	255	5.81% +	14 MCRF
MCRF	Mermaid Waters	3122825	386	384	-0.52% -	2 MCRF
MCRF	Mermaid Waters	3122826	344	374	8.72% +	30 MCRF
MCRF	Mermaid Waters	3122827	353	354	0.28% +	1 MCRF
MCRF	Mermaid Waters	3122828	307	329	7.17% +	22 MCRF
MCRF	Mermaid Waters	3122829	371	417	12.40% +	46 MCRF
MCRF	Mermaid Waters	3122830	367	393	7.08% +	26 MCRF
	Mermaid Waters		8,501	9,011		
MCRF	Merrimac	3126007	270	286	5.93% +	16 MCRF
MCRF	Merrimac	3126012	231	246	6.49% +	15 MCRF
MCRF	Merrimac	3126013	271	285	5.17% +	14 MCRF
MCRF	Merrimac	3126014	226	240	6.19% +	14 MCRF
	Merrimac		998	1,057		
MCRF	Miami	3122901	319	353	10.66% +	34 MCRF
MCRF	Miami	3122902	211	214	1.42% +	3 MCRF
MCRF	Miami	3122903	334	341	2.10% +	7 MCRF
MCRF	Miami	3122904	287	320	11.50% +	33 MCRF
MCRF	Miami	3122905	322	323	0.31% +	1 MCRF
MCRF	Miami	3122906	256	270	5.47% +	14 MCRF
MCRF	Miami	3122907	318	341	7.23% +	23 MCRF
MCRF	Miami	3122908	384	408	6.25% +	24 MCRF
MCRF	Miami	3122909	321	352	9.66% +	31 MCRF
MCRF	Miami	3122910	324	344	6.17% +	20 MCRF
MCRF	Miami	3122911	276	286	3.62% +	10 MCRF
MCRF	Miami	3122912	437	452	3.43% +	15 MCRF
MCRF	Miami	3122913	309	345	11.65% +	36 MCRF
MCRF	Miami	3122914	437	493	12.81% +	56 MCRF
MCRF	Miami	3122915	2	2	0.00%	- MCRF
MCRF	Miami	3122916	188	206	9.57% +	18 MCRF
	Miami		4,725	5,050		
MCRF	Nerang - Mount Nathan	3124801	161	172	6.83% +	11 MCRF
MCRF	Nerang - Mount Nathan	3124802	146	151	3.42% +	5 MCRF
MCRF	Nerang - Mount Nathan	3124803	251	276	9.96% +	25 MCRF
MCRF	Nerang - Mount Nathan	3124804	567	602	6.17% +	35 MCRF

MCRF	Nerang - Mount Nathan	3124805	15	16	6.67% +	1	MCRF
MCRF	Nerang - Mount Nathan	3124806	327	350	7.03% +	23	MCRF
MCRF	Nerang - Mount Nathan	3124807	346	362	4.62% +	16	MCRF
MCRF	Nerang - Mount Nathan	3124808	367	377	2.72% +	10	MCRF
MCRF	Nerang - Mount Nathan	3124809	223	251	12.56% +	28	MCRF
MCRF	Nerang - Mount Nathan	3124810	202	218	7.92% +	16	MCRF
MCRF	Nerang - Mount Nathan	3124811	280	303	8.21% +	23	MCRF
MCRF	Nerang - Mount Nathan	3124812	124	133	7.26% +	9	MCRF
MCRF	Nerang - Mount Nathan	3124813	216	224	3.70% +	8	MCRF
MCRF	Nerang - Mount Nathan	3124814	283	298	5.30% +	15	MCRF
MCRF	Nerang - Mount Nathan	3124815	190	209	10.00% +	19	MCRF
MCRF	Nerang - Mount Nathan	3124817	44	49	11.36% +	5	MCRF
MCRF	Nerang - Mount Nathan	3124818	353	360	1.98% +	7	MCRF
MCRF	Nerang - Mount Nathan	3124819	344	384	11.63% +	40	MCRF
MCRF	Nerang - Mount Nathan	3124821	397	394	-0.76% -	3	MCRF
MCRF	Nerang - Mount Nathan	3124822	430	447	3.95% +	17	MCRF
MCRF	Nerang - Mount Nathan	3124823	124	132	6.45% +	8	MCRF
MCRF	Nerang - Mount Nathan	3124824	391	403	3.07% +	12	MCRF
MCRF	Nerang - Mount Nathan	3124828	352	397	12.78% +	45	MCRF
MCRF	Nerang - Mount Nathan	3124829	404	418	3.47% +	14	MCRF
MCRF	Nerang - Mount Nathan	3124830	202	215	6.44% +	13	MCRF
MCRF	Nerang - Mount Nathan	3124831	348	352	1.15% +	4	MCRF
MCRF	Nerang - Mount Nathan	3124832	314	331	5.41% +	17	MCRF
MCRF	Nerang - Mount Nathan	3124833	312	319	2.24% +	7	MCRF
MCRF	Nerang - Mount Nathan	3124834	225	235	4.44% +	10	MCRF
MCRF	Nerang - Mount Nathan	3124835	379	398	5.01% +	19	MCRF
MCRF	Nerang - Mount Nathan	3124836	246	260	5.69% +	14	MCRF
MCRF	Nerang - Mount Nathan	3124837	311	310	-0.32% -	1	MCRF
MCRF	Nerang - Mount Nathan	3124838	188	191	1.60% +	3	MCRF
MCRF	Nerang - Mount Nathan	3124839	324	339	4.63% +	15	MCRF
MCRF	Nerang - Mount Nathan	3124840	278	287	3.24% +	9	MCRF
MCRF	Nerang - Mount Nathan	3124841	188	193	2.66% +	5	MCRF
MCRF	Nerang - Mount Nathan	3124844	9	10	11.11% +	1	MCRF
MCRF	Nerang - Mount Nathan	3124846	249	265	6.43% +	16	MCRF
MCRF	Nerang - Mount Nathan	3124847	193	193	0.00%	-	MCRF
	Nerang - Mount Nathan		10,303	10,824			
MCRF	Southport	3126601	231	242	4.76% +	11	MCRF
MCRF	Southport	3126602	251	268	6.77% +	17	MCRF
MCRF	Southport	3126603	198	217	9.60% +	19	MCRF
MCRF	Southport	3126604	2	2	0.00%	-	MCRF
MCRF	Southport	3126605	206	215	4.37% +	9	MCRF
MCRF	Southport	3126606	312	325	4.17% +	13	MCRF
MCRF	Southport	3126607	139	147	5.76% +	8	MCRF
MCRF	Southport	3126608	172	182	5.81% +	10	MCRF
MCRF	Southport	3126609	396	420	6.06% +	24	MCRF
MCRF	Southport	3126610	202	219	8.42% +	17	MCRF
MCRF	Southport	3126611	193	209	8.29% +	16	MCRF
MCRF	Southport	3126612	352	353	0.28% +	1	MCRF
MCRF	Southport	3126613	270	292	8.15% +	22	MCRF
MCRF	Southport	3126614	274	290	5.84% +	16	MCRF
MCRF	Southport	3126615	394	398	1.02% +	4	MCRF
MCRF	Southport	3126616	276	273	-1.09% -	3	MCRF
MCRF	Southport	3126617	630	675	7.14% +	45	MCRF
MCRF	Southport	3126618	548	559	2.01% +	11	MCRF
MCRF	Southport	3126619	301	322	6.98% +	21	MCRF
MCRF	Southport	3126620	357	403	12.89% +	46	MCRF
MCRF	Southport	3126621	191	207	8.38% +	16	MCRF
MCRF	Southport	3126622	263	285	8.37% +	22	MCRF

MCRF	Southport	3126623	310	313	0.97% +	3	MCRF
MCRF	Southport	3126624	249	254	2.01% +	5	MCRF
MCRF	Southport	3126625	295	295	0.00%	-	MCRF
MCRF	Southport	3126626	149	156	4.70% +	7	MCRF
MCRF	Southport	3126627	348	363	4.31% +	15	MCRF
MCRF	Southport	3126629	362	389	7.46% +	27	MCRF
MCRF	Southport	3126630	229	250	9.17% +	21	MCRF
MCRF	Southport	3126631	692	746	7.80% +	54	MCRF
MCRF	Southport	3126632	267	294	10.11% +	27	MCRF
MCRF	Southport	3126633	234	239	2.14% +	5	MCRF
MCRF	Southport	3126634	457	464	1.53% +	7	MCRF
MCRF	Southport	3126635	396	406	2.53% +	10	MCRF
MCRF	Southport	3126636	285	295	3.51% +	10	MCRF
MCRF	Southport	3126637	997	1,034	3.71% +	37	MCRF
MCRF	Southport	3126638	475	484	1.89% +	9	MCRF
MCRF	Southport	3126639	252	257	1.98% +	5	MCRF
MCRF	Southport	3126640	231	255	10.39% +	24	MCRF
MCRF	Southport	3126641	263	270	2.66% +	7	MCRF
MCRF	Southport	3126642	255	255	0.00%	-	MCRF
MCRF	Southport	3126643	283	294	3.89% +	11	MCRF
MCRF	Southport	3126644	230	245	6.52% +	15	MCRF
MCRF	Southport	3126645	219	235	7.31% +	16	MCRF
MCRF	Southport	3126646	55	58	5.45% +	3	MCRF
MCRF	Southport	3126647	135	141	4.44% +	6	MCRF
MCRF	Southport	3126648	-	-		-	MCRF
MCRF	Southport	3126649	445	479	7.64% +	34	MCRF
MCRF	Southport	3126650	320	322	0.63% +	2	MCRF
MCRF	Southport	3126651	354	379	7.06% +	25	MCRF
MCRF	Southport	3126652	256	254	-0.78% -	2	MCRF
MCRF	Southport	3126653	339	360	6.19% +	21	MCRF
MCRF	Southport	3126654	256	264	3.13% +	8	MCRF
MCRF	Southport	3126655	281	296	5.34% +	15	MCRF
MCRF	Southport	3126656	292	310	6.16% +	18	MCRF
MCRF	Southport	3126657	232	245	5.60% +	13	MCRF
MCRF	Southport	3126658	306	320	4.58% +	14	MCRF
MCRF	Southport	3126659	383	408	6.53% +	25	MCRF
MCRF	Southport	3126660	321	339	5.61% +	18	MCRF
MCRF	Southport	3126661	211	221	4.74% +	10	MCRF
MCRF	Southport	3126662	262	280	6.87% +	18	MCRF
MCRF	Southport	3126663	202	216	6.93% +	14	MCRF
	Southport		18,286	19,188			
MCRF	Surfers Paradise	3127001	185	182	-1.62% -	3	MCRF
MCRF	Surfers Paradise	3127002	338	407	20.41% +	69	MCRF
MCRF	Surfers Paradise	3127003	260	260	0.00%	-	MCRF
MCRF	Surfers Paradise	3127004	356	430	20.79% +	74	MCRF
MCRF	Surfers Paradise	3127005	404	403	-0.25% -	1	MCRF
MCRF	Surfers Paradise	3127006	319	315	-1.25% -	4	MCRF
MCRF	Surfers Paradise	3127007	308	311	0.97% +	3	MCRF
MCRF	Surfers Paradise	3127008	299	298	-0.33% -	1	MCRF
MCRF	Surfers Paradise	3127009	152	175	15.13% +	23	MCRF
MCRF	Surfers Paradise	3127010	230	252	9.57% +	22	MCRF
MCRF	Surfers Paradise	3127011	299	296	-1.00% -	3	MCRF
MCRF	Surfers Paradise	3127012	277	309	11.55% +	32	MCRF
MCRF	Surfers Paradise	3127013	311	313	0.64% +	2	MCRF
MCRF	Surfers Paradise	3127014	145	147	1.38% +	2	MCRF
MCRF	Surfers Paradise	3127015	238	238	0.00%	-	MCRF
MCRF	Surfers Paradise	3127016	366	361	-1.37% -	5	MCRF
MCRF	Surfers Paradise	3127017	271	273	0.74% +	2	MCRF

MCRF	Surfers Paradise	3127018	278	276	-0.72%	-	2	MCRF
MCRF	Surfers Paradise	3127019	267	265	-0.75%	-	2	MCRF
MCRF	Surfers Paradise	3127020	207	250	20.77%	+	43	MCRF
MCRF	Surfers Paradise	3127021	296	294	-0.68%	-	2	MCRF
MCRF	Surfers Paradise	3127022	402	402	0.00%		-	MCRF
MCRF	Surfers Paradise	3127023	404	417	3.22%	+	13	MCRF
MCRF	Surfers Paradise	3127024	161	175	8.70%	+	14	MCRF
MCRF	Surfers Paradise	3127025	221	273	23.53%	+	52	MCRF
MCRF	Surfers Paradise	3127026	273	322	17.95%	+	49	MCRF
MCRF	Surfers Paradise	3127027	282	340	20.57%	+	58	MCRF
MCRF	Surfers Paradise	3127028	226	237	4.87%	+	11	MCRF
MCRF	Surfers Paradise	3127029	300	300	0.00%		-	MCRF
MCRF	Surfers Paradise	3127030	361	357	-1.11%	-	4	MCRF
MCRF	Surfers Paradise	3127031	316	316	0.00%		-	MCRF
MCRF	Surfers Paradise	3127032	312	308	-1.28%	-	4	MCRF
MCRF	Surfers Paradise	3127033	233	289	24.03%	+	56	MCRF
MCRF	Surfers Paradise	3127034	285	340	19.30%	+	55	MCRF
MCRF	Surfers Paradise	3127035	403	400	-0.74%	-	3	MCRF
MCRF	Surfers Paradise	3127036	476	478	0.42%	+	2	MCRF
MCRF	Surfers Paradise	3127037	238	238	0.00%		-	MCRF
MCRF	Surfers Paradise	3127038	183	182	-0.55%	-	1	MCRF
MCRF	Surfers Paradise	3127039	215	248	15.35%	+	33	MCRF
MCRF	Surfers Paradise	3127040	336	332	-1.19%	-	4	MCRF
MCRF	Surfers Paradise	3127041	215	211	-1.86%	-	4	MCRF
MCRF	Surfers Paradise	3127042	311	307	-1.29%	-	4	MCRF
MCRF	Surfers Paradise	3127043	327	327	0.00%		-	MCRF
MCRF	Surfers Paradise	3127044	401	396	-1.25%	-	5	MCRF
MCRF	Surfers Paradise	3127045	228	231	1.32%	+	3	MCRF
MCRF	Surfers Paradise	3127046	214	212	-0.93%	-	2	MCRF
	Surfers Paradise		13,129	13,693				
MCRF			103,327	108,715				
			103,327	108,715				

MCRF

MPHS	Burleigh Heads	3122501	240	244	1.67% +	4	MPHS
MPHS	Burleigh Heads	3122502	186	194	4.30% +	8	MPHS
MPHS	Burleigh Heads	3122503	217	226	4.15% +	9	MPHS
MPHS	Burleigh Heads	3122504	213	219	2.82% +	6	MPHS
MPHS	Burleigh Heads	3122505	250	267	6.80% +	17	MPHS
MPHS	Burleigh Heads	3122506	215	214	-0.47% -	1	MPHS
MPHS	Burleigh Heads	3122507	5	5	0.00%	-	MPHS
MPHS	Burleigh Heads	3122508	326	362	11.04% +	36	MPHS
MPHS	Burleigh Heads	3122509	337	342	1.48% +	5	MPHS
MPHS	Burleigh Heads	3122510	112	112	0.00%	-	MPHS
MPHS	Burleigh Heads	3122511	336	362	7.74% +	26	MPHS
MPHS	Burleigh Heads	3122512	246	250	1.63% +	4	MPHS
MPHS	Burleigh Heads	3122513	409	440	7.58% +	31	MPHS
MPHS	Burleigh Heads	3122514	361	365	1.11% +	4	MPHS
MPHS	Burleigh Heads	3122515	388	392	1.03% +	4	MPHS
MPHS	Burleigh Heads	3122516	370	370	0.00%	-	MPHS
MPHS	Burleigh Heads	3122517	252	256	1.59% +	4	MPHS
MPHS	Burleigh Heads	3122518	783	817	4.34% +	34	MPHS
MPHS	Burleigh Heads	3122519	308	316	2.60% +	8	MPHS
MPHS	Burleigh Heads	3122520	341	349	2.35% +	8	MPHS
MPHS	Burleigh Heads	3122521	201	202	0.50% +	1	MPHS
MPHS	Burleigh Heads	3122522	424	484	14.15% +	60	MPHS
MPHS	Burleigh Heads	3122523	42	43	2.38% +	1	MPHS
	Burleigh Heads		6,562	6,831			
MPHS	Burleigh Waters	3122601	375	398	6.13% +	23	MPHS
MPHS	Burleigh Waters	3122602	349	393	12.61% +	44	MPHS
MPHS	Burleigh Waters	3122603	263	277	5.32% +	14	MPHS
MPHS	Burleigh Waters	3122604	335	358	6.87% +	23	MPHS
MPHS	Burleigh Waters	3122605	335	359	7.16% +	24	MPHS
MPHS	Burleigh Waters	3122606	423	429	1.42% +	6	MPHS
MPHS	Burleigh Waters	3122607	266	274	3.01% +	8	MPHS
MPHS	Burleigh Waters	3122608	422	437	3.55% +	15	MPHS
MPHS	Burleigh Waters	3122609	338	361	6.80% +	23	MPHS
MPHS	Burleigh Waters	3122610	124	127	2.42% +	3	MPHS
MPHS	Burleigh Waters	3122611	233	256	9.87% +	23	MPHS
MPHS	Burleigh Waters	3122612	267	284	6.37% +	17	MPHS
MPHS	Burleigh Waters	3122613	509	515	1.18% +	6	MPHS
MPHS	Burleigh Waters	3122614	254	259	1.97% +	5	MPHS
MPHS	Burleigh Waters	3122615	428	468	9.35% +	40	MPHS
MPHS	Burleigh Waters	3122616	282	286	1.42% +	4	MPHS
MPHS	Burleigh Waters	3122617	-	-		-	MPHS
MPHS	Burleigh Waters	3122618	305	332	8.85% +	27	MPHS
MPHS	Burleigh Waters	3122619	322	361	12.11% +	39	MPHS
MPHS	Burleigh Waters	3122620	260	266	2.31% +	6	MPHS
MPHS	Burleigh Waters	3122621	212	224	5.66% +	12	MPHS
MPHS	Burleigh Waters	3122622	353	382	8.22% +	29	MPHS
MPHS	Burleigh Waters	3122623	280	282	0.71% +	2	MPHS
MPHS	Burleigh Waters	3122624	293	311	6.14% +	18	MPHS
MPHS	Burleigh Waters	3122625	310	316	1.94% +	6	MPHS
MPHS	Burleigh Waters	3122626	563	595	5.68% +	32	MPHS
MPHS	Burleigh Waters	3122627	472	491	4.03% +	19	MPHS
MPHS	Burleigh Waters	3122628	249	258	3.61% +	9	MPHS
MPHS	Burleigh Waters	3122629	252	255	1.19% +	3	MPHS
MPHS	Burleigh Waters	3122630	226	231	2.21% +	5	MPHS
MPHS	Burleigh Waters	3122631	239	261	9.21% +	22	MPHS
MPHS	Burleigh Waters	3122632	298	320	7.38% +	22	MPHS
MPHS	Burleigh Waters	3122633	364	372	2.20% +	8	MPHS
	Burleigh Waters		10,201	10,738			

MPHS	Clear Island Waters	3125901	381	393	3.15% +	12	MPHS
MPHS	Clear Island Waters	3125902	157	160	1.91% +	3	MPHS
MPHS	Clear Island Waters	3125903	301	306	1.66% +	5	MPHS
MPHS	Clear Island Waters	3125904	222	229	3.15% +	7	MPHS
MPHS	Clear Island Waters	3125905	359	365	1.67% +	6	MPHS
MPHS	Clear Island Waters	3125906	343	362	5.54% +	19	MPHS
MPHS	Clear Island Waters	3125907	236	239	1.27% +	3	MPHS
MPHS	Clear Island Waters	3125908	322	327	1.55% +	5	MPHS
MPHS	Clear Island Waters	3125909	363	379	4.41% +	16	MPHS
MPHS	Clear Island Waters	3125910	318	328	3.14% +	10	MPHS
	Clear Island Waters		3,002	3,088			
MPHS	Coolangatta	3123001	433	427	-1.39% -	6	MPHS
MPHS	Coolangatta	3123002	260	268	3.08% +	8	MPHS
MPHS	Coolangatta	3123003	342	335	-2.05% -	7	MPHS
MPHS	Coolangatta	3123004	346	374	8.09% +	28	MPHS
MPHS	Coolangatta	3123005	377	376	-0.27% -	1	MPHS
MPHS	Coolangatta	3123006	419	415	-0.95% -	4	MPHS
MPHS	Coolangatta	3123007	510	552	8.24% +	42	MPHS
MPHS	Coolangatta	3123008	331	339	2.42% +	8	MPHS
MPHS	Coolangatta	3123009	430	457	6.28% +	27	MPHS
MPHS	Coolangatta	3123010	384	394	2.60% +	10	MPHS
MPHS	Coolangatta	3123011	426	441	3.52% +	15	MPHS
MPHS	Coolangatta	3123012	256	256	0.00%	-	MPHS
	Coolangatta		4,514	4,634			
MPHS	Currumbin - Tugun	3123101	210	219	4.29% +	9	MPHS
MPHS	Currumbin - Tugun	3123102	250	256	2.40% +	6	MPHS
MPHS	Currumbin - Tugun	3123103	283	302	6.71% +	19	MPHS
MPHS	Currumbin - Tugun	3123104	470	483	2.77% +	13	MPHS
MPHS	Currumbin - Tugun	3123105	308	344	11.69% +	36	MPHS
MPHS	Currumbin - Tugun	3123106	352	367	4.26% +	15	MPHS
MPHS	Currumbin - Tugun	3123107	176	181	2.84% +	5	MPHS
MPHS	Currumbin - Tugun	3123108	261	275	5.36% +	14	MPHS
MPHS	Currumbin - Tugun	3123109	294	309	5.10% +	15	MPHS
MPHS	Currumbin - Tugun	3123110	438	487	11.19% +	49	MPHS
MPHS	Currumbin - Tugun	3123111	201	218	8.46% +	17	MPHS
MPHS	Currumbin - Tugun	3123112	308	316	2.60% +	8	MPHS
MPHS	Currumbin - Tugun	3123113	3	3	0.00%	-	MPHS
MPHS	Currumbin - Tugun	3123114	310	332	7.10% +	22	MPHS
MPHS	Currumbin - Tugun	3123115	707	819	15.84% +	112	MPHS
MPHS	Currumbin - Tugun	3123116	394	414	5.08% +	20	MPHS
MPHS	Currumbin - Tugun	3123117	230	247	7.39% +	17	MPHS
MPHS	Currumbin - Tugun	3123118	248	263	6.05% +	15	MPHS
MPHS	Currumbin - Tugun	3123119	403	416	3.23% +	13	MPHS
MPHS	Currumbin - Tugun	3123120	502	530	5.58% +	28	MPHS
MPHS	Currumbin - Tugun	3123121	364	385	5.77% +	21	MPHS
MPHS	Currumbin - Tugun	3123122	298	307	3.02% +	9	MPHS
MPHS	Currumbin - Tugun	3123123	407	436	7.13% +	29	MPHS
MPHS	Currumbin - Tugun	3123124	384	396	3.13% +	12	MPHS
MPHS	Currumbin - Tugun	3123125	242	249	2.89% +	7	MPHS
MPHS	Currumbin - Tugun	3123126	272	301	10.66% +	29	MPHS
	Currumbin - Tugun		8,315	8,855			
MPHS	Currumbin Valley - Tallebudgera	3124301	299	315	5.35% +	16	MPHS
MPHS	Currumbin Valley - Tallebudgera	3124302	268	288	7.46% +	20	MPHS
MPHS	Currumbin Valley - Tallebudgera	3124303	548	594	8.39% +	46	MPHS
MPHS	Currumbin Valley - Tallebudgera	3124304	47	47	0.00%	-	MPHS
MPHS	Currumbin Valley - Tallebudgera	3124305	235	239	1.70% +	4	MPHS
MPHS	Currumbin Valley - Tallebudgera	3124306	439	465	5.92% +	26	MPHS
MPHS	Currumbin Valley - Tallebudgera	3124307	425	452	6.35% +	27	MPHS


MPHS	Currumbin Valley - Tallebudgera	3124308	211	220	4.27% +	9	MPHS
MPHS	Currumbin Valley - Tallebudgera	3124309	305	301	-1.31% -	4	MPHS
MPHS	Currumbin Valley - Tallebudgera	3124310	296	292	-1.35% -	4	MPHS
MPHS	Currumbin Valley - Tallebudgera	3124311	298	317	6.38% +	19	MPHS
MPHS	Currumbin Valley - Tallebudgera	3124312	310	338	9.03% +	28	MPHS
MPHS	Currumbin Valley - Tallebudgera	3124313	273	278	1.83% +	5	MPHS
MPHS	Currumbin Valley - Tallebudgera	3124314	233	253	8.58% +	20	MPHS
MPHS	Currumbin Valley - Tallebudgera	3124315	363	386	6.34% +	23	MPHS
MPHS	Currumbin Valley - Tallebudgera	3124316	269	297	10.41% +	28	MPHS
MPHS	Currumbin Valley - Tallebudgera	3124317	203	211	3.94% +	8	MPHS
MPHS	Currumbin Valley - Tallebudgera	3124318	291	300	3.09% +	9	MPHS
	Currumbin Valley - Tallebudgera		5,313	5,593			
MPHS	Currumbin Waters	3123201	252	267	5.95% +	15	MPHS
MPHS	Currumbin Waters	3123202	280	311	11.07% +	31	MPHS
MPHS	Currumbin Waters	3123203	294	309	5.10% +	15	MPHS
MPHS	Currumbin Waters	3123204	261	271	3.83% +	10	MPHS
MPHS	Currumbin Waters	3123205	240	255	6.25% +	15	MPHS
MPHS	Currumbin Waters	3123206	429	433	0.93% +	4	MPHS
MPHS	Currumbin Waters	3123207	345	352	2.03% +	7	MPHS
MPHS	Currumbin Waters	3123208	214	227	6.07% +	13	MPHS
MPHS	Currumbin Waters	3123209	296	305	3.04% +	9	MPHS
MPHS	Currumbin Waters	3123210	384	398	3.65% +	14	MPHS
MPHS	Currumbin Waters	3123211	308	318	3.25% +	10	MPHS
MPHS	Currumbin Waters	3123212	195	198	1.54% +	3	MPHS
MPHS	Currumbin Waters	3123213	324	355	9.57% +	31	MPHS
MPHS	Currumbin Waters	3123214	353	383	8.50% +	30	MPHS
MPHS	Currumbin Waters	3123215	200	204	2.00% +	4	MPHS
MPHS	Currumbin Waters	3123216	323	351	8.67% +	28	MPHS
MPHS	Currumbin Waters	3123217	265	288	8.68% +	23	MPHS
MPHS	Currumbin Waters	3123218	114	116	1.75% +	2	MPHS
MPHS	Currumbin Waters	3123219	246	248	0.81% +	2	MPHS
MPHS	Currumbin Waters	3123220	371	392	5.66% +	21	MPHS
MPHS	Currumbin Waters	3123221	25	26	4.00% +	1	MPHS
MPHS	Currumbin Waters	3123222	305	318	4.26% +	13	MPHS
MPHS	Currumbin Waters	3123223	17	18	5.88% +	1	MPHS
MPHS	Currumbin Waters	3123224	239	253	5.86% +	14	MPHS
MPHS	Currumbin Waters	3123225	340	362	6.47% +	22	MPHS
MPHS	Currumbin Waters	3123226	253	256	1.19% +	3	MPHS
	Currumbin Waters		6,873	7,214			
MPHS	Elanora	3123301	253	254	0.40% +	1	MPHS
MPHS	Elanora	3123302	246	249	1.22% +	3	MPHS
MPHS	Elanora	3123303	301	318	5.65% +	17	MPHS
MPHS	Elanora	3123304	244	247	1.23% +	3	MPHS
MPHS	Elanora	3123305	237	243	2.53% +	6	MPHS
MPHS	Elanora	3123306	202	206	1.98% +	4	MPHS
MPHS	Elanora	3123307	310	320	3.23% +	10	MPHS
MPHS	Elanora	3123308	402	410	1.99% +	8	MPHS
MPHS	Elanora	3123309	431	438	1.62% +	7	MPHS
MPHS	Elanora	3123310	400	425	6.25% +	25	MPHS
MPHS	Elanora	3123311	266	304	14.29% +	38	MPHS
MPHS	Elanora	3123312	192	197	2.60% +	5	MPHS
MPHS	Elanora	3123313	211	227	7.58% +	16	MPHS
MPHS	Elanora	3123314	172	185	7.56% +	13	MPHS
MPHS	Elanora	3123315	266	277	4.14% +	11	MPHS
MPHS	Elanora	3123316	355	405	14.08% +	50	MPHS
MPHS	Elanora	3123317	279	313	12.19% +	34	MPHS
MPHS	Elanora	3123318	259	266	2.70% +	7	MPHS
MPHS	Elanora	3123319	550	588	6.91% +	38	MPHS

MPHS	Elanora	3123320	250	282	12.80% +	32	MPHS
MPHS	Elanora	3123321	238	241	1.26% +	3	MPHS
MPHS	Elanora	3123322	327	339	3.67% +	12	MPHS
MPHS	Elanora	3123323	277	302	9.03% +	25	MPHS
MPHS	Elanora	3123324	342	348	1.75% +	6	MPHS
MPHS	Elanora	3123325	298	321	7.72% +	23	MPHS
MPHS	Elanora	3123326	5	5	0.00%	-	MPHS
MPHS	Elanora	3123327	-	-		-	MPHS
MPHS	Elanora	3123328	210	214	1.90% +	4	MPHS
MPHS	Elanora	3123329	359	364	1.39% +	5	MPHS
MPHS	Elanora	3123330	375	383	2.13% +	8	MPHS
MPHS	Elanora	3123331	160	163	1.88% +	3	MPHS
MPHS	Elanora	3123332	401	424	5.74% +	23	MPHS
MPHS	Elanora	3123333	-	-		-	MPHS
	Elanora		8,818	9,258			
MPHS	Merrimac	3126001	423	453	7.09% +	30	MPHS
MPHS	Merrimac	3126002	507	549	8.28% +	42	MPHS
MPHS	Merrimac	3126003	282	294	4.26% +	12	MPHS
MPHS	Merrimac	3126004	248	257	3.63% +	9	MPHS
MPHS	Merrimac	3126005	193	205	6.22% +	12	MPHS
MPHS	Merrimac	3126006	295	309	4.75% +	14	MPHS
MPHS	Merrimac	3126008	302	333	10.26% +	31	MPHS
MPHS	Merrimac	3126009	165	173	4.85% +	8	MPHS
MPHS	Merrimac	3126010	368	397	7.88% +	29	MPHS
MPHS	Merrimac	3126011	269	291	8.18% +	22	MPHS
	Merrimac		3,052	3,261			
MPHS	Miami	3122916	141	154	9.22% +	13	MPHS
	Miami		141	154			
MPHS	Mudgeeraba - Bonogin	3124403	215	220	2.33% +	5	MPHS
MPHS	Mudgeeraba - Bonogin	3124404	121	127	4.96% +	6	MPHS
MPHS	Mudgeeraba - Bonogin	3124405	315	335	6.35% +	20	MPHS
MPHS	Mudgeeraba - Bonogin	3124406	304	312	2.63% +	8	MPHS
MPHS	Mudgeeraba - Bonogin	3124407	287	299	4.18% +	12	MPHS
MPHS	Mudgeeraba - Bonogin	3124410	1	1	0.00%	-	MPHS
MPHS	Mudgeeraba - Bonogin	3124412	205	210	2.44% +	5	MPHS
MPHS	Mudgeeraba - Bonogin	3124413	327	360	10.09% +	33	MPHS
MPHS	Mudgeeraba - Bonogin	3124414	366	415	13.39% +	49	MPHS
MPHS	Mudgeeraba - Bonogin	3124415	136	144	5.88% +	8	MPHS
MPHS	Mudgeeraba - Bonogin	3124416	321	365	13.71% +	44	MPHS
MPHS	Mudgeeraba - Bonogin	3124417	225	245	8.89% +	20	MPHS
MPHS	Mudgeeraba - Bonogin	3124418	198	203	2.53% +	5	MPHS
MPHS	Mudgeeraba - Bonogin	3124420	443	499	12.64% +	56	MPHS
MPHS	Mudgeeraba - Bonogin	3124421	267	284	6.37% +	17	MPHS
MPHS	Mudgeeraba - Bonogin	3124424	297	319	7.41% +	22	MPHS
MPHS	Mudgeeraba - Bonogin	3124425	368	428	16.30% +	60	MPHS
MPHS	Mudgeeraba - Bonogin	3124426	188	206	9.57% +	18	MPHS
MPHS	Mudgeeraba - Bonogin	3124427	234	248	5.98% +	14	MPHS
MPHS	Mudgeeraba - Bonogin	3124429	535	614	14.77% +	79	MPHS
MPHS	Mudgeeraba - Bonogin	3124430	654	722	10.40% +	68	MPHS
MPHS	Mudgeeraba - Bonogin	3124431	326	363	11.35% +	37	MPHS
MPHS	Mudgeeraba - Bonogin	3124433	2	2	0.00%	-	MPHS
MPHS	Mudgeeraba - Bonogin	3124435	73	78	6.85% +	5	MPHS
MPHS	Mudgeeraba - Bonogin	3124438	277	291	5.05% +	14	MPHS
MPHS	Mudgeeraba - Bonogin	3124439	191	206	7.85% +	15	MPHS
MPHS	Mudgeeraba - Bonogin	3124442	185	201	8.65% +	16	MPHS
MPHS	Mudgeeraba - Bonogin	3124443	342	354	3.51% +	12	MPHS
MPHS	Mudgeeraba - Bonogin	3124444	193	199	3.11% +	6	MPHS
MPHS	Mudgeeraba - Bonogin	3124445	282	293	3.90% +	11	MPHS

	Mudgeeraba - Bonogin		7,878	8,543		
MPHS	Palm Beach	3123401	237	246	3.80% +	9 MPHS
MPHS	Palm Beach	3123402	164	169	3.05% +	5 MPHS
MPHS	Palm Beach	3123403	164	172	4.88% +	8 MPHS
MPHS	Palm Beach	3123404	359	371	3.34% +	12 MPHS
MPHS	Palm Beach	3123405	296	305	3.04% +	9 MPHS
MPHS	Palm Beach	3123406	426	492	15.49% +	66 MPHS
MPHS	Palm Beach	3123407	258	265	2.71% +	7 MPHS
MPHS	Palm Beach	3123408	544	594	9.19% +	50 MPHS
MPHS	Palm Beach	3123409	396	407	2.78% +	11 MPHS
MPHS	Palm Beach	3123410	-	-		- MPHS
MPHS	Palm Beach	3123411	207	213	2.90% +	6 MPHS
MPHS	Palm Beach	3123412	236	261	10.59% +	25 MPHS
MPHS	Palm Beach	3123413	446	457	2.47% +	11 MPHS
MPHS	Palm Beach	3123414	510	542	6.27% +	32 MPHS
MPHS	Palm Beach	3123415	502	545	8.57% +	43 MPHS
MPHS	Palm Beach	3123416	385	397	3.12% +	12 MPHS
MPHS	Palm Beach	3123417	392	413	5.36% +	21 MPHS
MPHS	Palm Beach	3123418	369	389	5.42% +	20 MPHS
MPHS	Palm Beach	3123419	315	327	3.81% +	12 MPHS
MPHS	Palm Beach	3123420	333	366	9.91% +	33 MPHS
MPHS	Palm Beach	3123421	228	244	7.02% +	16 MPHS
MPHS	Palm Beach	3123422	346	391	13.01% +	45 MPHS
MPHS	Palm Beach	3123423	423	433	2.36% +	10 MPHS
MPHS	Palm Beach	3123424	331	388	17.22% +	57 MPHS
MPHS	Palm Beach	3123425	380	387	1.84% +	7 MPHS
MPHS	Palm Beach	3123426	427	471	10.30% +	44 MPHS
MPHS	Palm Beach	3123427	437	478	9.38% +	41 MPHS
MPHS	Palm Beach	3123428	425	436	2.59% +	11 MPHS
MPHS	Palm Beach	3123429	303	312	2.97% +	9 MPHS
MPHS	Palm Beach	3123430	316	331	4.75% +	15 MPHS
MPHS	Palm Beach	3123431	175	180	2.86% +	5 MPHS
MPHS	Palm Beach	3123432	330	357	8.18% +	27 MPHS
	Palm Beach		10,660	11,339		
MPHS	Reedy Creek - Andrews	3124501	1,053	1,182	12.25% +	129 MPHS
MPHS	Reedy Creek - Andrews	3124502	106	114	7.55% +	8 MPHS
MPHS	Reedy Creek - Andrews	3124503	452	483	6.86% +	31 MPHS
MPHS	Reedy Creek - Andrews	3124504	239	266	11.30% +	27 MPHS
MPHS	Reedy Creek - Andrews	3124505	435	477	9.66% +	42 MPHS
MPHS	Reedy Creek - Andrews	3124506	289	307	6.23% +	18 MPHS
MPHS	Reedy Creek - Andrews	3124507	218	230	5.50% +	12 MPHS
MPHS	Reedy Creek - Andrews	3124508	621	708	14.01% +	87 MPHS
MPHS	Reedy Creek - Andrews	3124509	393	402	2.29% +	9 MPHS
MPHS	Reedy Creek - Andrews	3124510	550	602	9.45% +	52 MPHS
MPHS	Reedy Creek - Andrews	3124511	214	231	7.94% +	17 MPHS
MPHS	Reedy Creek - Andrews	3124512	435	460	5.75% +	25 MPHS
	Reedy Creek - Andrews		5,005	5,462		
MPHS	Robina	3126101	232	244	5.17% +	12 MPHS
MPHS	Robina	3126102	289	297	2.77% +	8 MPHS
MPHS	Robina	3126103	322	329	2.17% +	7 MPHS
MPHS	Robina	3126104	235	242	2.98% +	7 MPHS
MPHS	Robina	3126105	419	441	5.25% +	22 MPHS
MPHS	Robina	3126106	353	375	6.23% +	22 MPHS
MPHS	Robina	3126107	236	245	3.81% +	9 MPHS
MPHS	Robina	3126108	212	223	5.19% +	11 MPHS
MPHS	Robina	3126109	167	178	6.59% +	11 MPHS
MPHS	Robina	3126110	315	338	7.30% +	23 MPHS
MPHS	Robina	3126111	370	388	4.86% +	18 MPHS

MPHS	Robina	3126112	493	533	8.11% +	40	MPHS
MPHS	Robina	3126113	285	307	7.72% +	22	MPHS
MPHS	Robina	3126114	414	433	4.59% +	19	MPHS
MPHS	Robina	3126115	432	445	3.01% +	13	MPHS
MPHS	Robina	3126116	294	316	7.48% +	22	MPHS
MPHS	Robina	3126117	273	288	5.49% +	15	MPHS
MPHS	Robina	3126118	449	471	4.90% +	22	MPHS
MPHS	Robina	3126119	340	373	9.71% +	33	MPHS
MPHS	Robina	3126120	502	525	4.58% +	23	MPHS
MPHS	Robina	3126121	257	267	3.89% +	10	MPHS
MPHS	Robina	3126122	220	227	3.18% +	7	MPHS
MPHS	Robina	3126123	250	265	6.00% +	15	MPHS
MPHS	Robina	3126124	386	423	9.59% +	37	MPHS
MPHS	Robina	3126125	209	226	8.13% +	17	MPHS
MPHS	Robina	3126126	242	256	5.79% +	14	MPHS
MPHS	Robina	3126127	395	412	4.30% +	17	MPHS
MPHS	Robina	3126128	335	343	2.39% +	8	MPHS
MPHS	Robina	3126129	273	294	7.69% +	21	MPHS
MPHS	Robina	3126130	231	244	5.63% +	13	MPHS
MPHS	Robina	3126131	171	185	8.19% +	14	MPHS
MPHS	Robina	3126132	88	92	4.55% +	4	MPHS
MPHS	Robina	3126133	305	324	6.23% +	19	MPHS
MPHS	Robina	3126134	257	268	4.28% +	11	MPHS
MPHS	Robina	3126135	293	300	2.39% +	7	MPHS
MPHS	Robina	3126136	387	409	5.68% +	22	MPHS
MPHS	Robina	3126137	218	224	2.75% +	6	MPHS
MPHS	Robina	3126138	319	333	4.39% +	14	MPHS
MPHS	Robina	3126139	168	174	3.57% +	6	MPHS
MPHS	Robina	3126140	278	288	3.60% +	10	MPHS
MPHS	Robina	3126141	238	248	4.20% +	10	MPHS
MPHS	Robina	3126142	262	273	4.20% +	11	MPHS
MPHS	Robina	3126143	237	250	5.49% +	13	MPHS
MPHS	Robina	3126144	242	244	0.83% +	2	MPHS
MPHS	Robina	3126145	282	305	8.16% +	23	MPHS
MPHS	Robina	3126146	333	348	4.50% +	15	MPHS
MPHS	Robina	3126147	294	302	2.72% +	8	MPHS
MPHS	Robina	3126148	322	335	4.04% +	13	MPHS
MPHS	Robina	3126149	310	323	4.19% +	13	MPHS
MPHS	Robina	3126150	184	196	6.52% +	12	MPHS
MPHS	Robina	3126151	322	347	7.76% +	25	MPHS
	Robina		14,940	15,716			
MPHS	Varsity Lakes	3126201	386	424	9.84% +	38	MPHS
MPHS	Varsity Lakes	3126202	309	317	2.59% +	8	MPHS
MPHS	Varsity Lakes	3126203	254	274	7.87% +	20	MPHS
MPHS	Varsity Lakes	3126204	453	504	11.26% +	51	MPHS
MPHS	Varsity Lakes	3126205	139	148	6.47% +	9	MPHS
MPHS	Varsity Lakes	3126206	234	260	11.11% +	26	MPHS
MPHS	Varsity Lakes	3126207	337	371	10.09% +	34	MPHS
MPHS	Varsity Lakes	3126208	459	484	5.45% +	25	MPHS
MPHS	Varsity Lakes	3126209	286	308	7.69% +	22	MPHS
MPHS	Varsity Lakes	3126210	366	390	6.56% +	24	MPHS
MPHS	Varsity Lakes	3126211	220	242	10.00% +	22	MPHS
MPHS	Varsity Lakes	3126212	211	209	-0.95% -	2	MPHS
MPHS	Varsity Lakes	3126213	328	353	7.62% +	25	MPHS
MPHS	Varsity Lakes	3126214	492	507	3.05% +	15	MPHS
MPHS	Varsity Lakes	3126215	435	491	12.87% +	56	MPHS
MPHS	Varsity Lakes	3126216	380	379	-0.26% -	1	MPHS
MPHS	Varsity Lakes	3126217	397	395	-0.50% -	2	MPHS

MPHS	Varsity Lakes	3126218	209	231	10.53% +	22	MPHS
MPHS	Varsity Lakes	3126219	372	403	8.33% +	31	MPHS
MPHS	Varsity Lakes	3126220	186	197	5.91% +	11	MPHS
MPHS	Varsity Lakes	3126221	301	298	-1.00% -	3	MPHS
MPHS	Varsity Lakes	3126222	530	577	8.87% +	47	MPHS
MPHS	Varsity Lakes	3126223	362	401	10.77% +	39	MPHS
MPHS	Varsity Lakes	3126224	75	82	9.33% +	7	MPHS
MPHS	Varsity Lakes	3126225	387	422	9.04% +	35	MPHS
MPHS	Varsity Lakes	3126226	212	235	10.85% +	23	MPHS
MPHS	Varsity Lakes	3126227	510	567	11.18% +	57	MPHS
MPHS	Varsity Lakes	3126228	301	323	7.31% +	22	MPHS
	Varsity Lakes		9,131	9,792			
MPHS			104,405	110,478			
			104,405	110,478			



MRNA	Balonne	3117101	323	340	5.26% +	17	MRNA
MRNA	Balonne	3117102	197	204	3.55% +	7	MRNA
MRNA	Balonne	3117103	204	211	3.43% +	7	MRNA
MRNA	Balonne	3117104	282	296	4.96% +	14	MRNA
MRNA	Balonne	3117105	259	269	3.86% +	10	MRNA
MRNA	Balonne	3117106	163	204	25.15% +	41	MRNA
MRNA	Balonne	3117107	183	252	37.70% +	69	MRNA
MRNA	Balonne	3117108	262	271	3.44% +	9	MRNA
MRNA	Balonne	3117109	210	217	3.33% +	7	MRNA
MRNA	Balonne	3117110	266	277	4.14% +	11	MRNA
MRNA	Balonne	3117111	174	181	4.02% +	7	MRNA
MRNA	Balonne	3117112	296	308	4.05% +	12	MRNA
MRNA	Balonne	3117113	193	200	3.63% +	7	MRNA
MRNA	Balonne	3117114	-	-		-	MRNA
	Balonne		3,012	3,230			
MRNA	Barcaldine - Blackall	3140801	235	244	3.83% +	9	MRNA
MRNA	Barcaldine - Blackall	3140802	211	225	6.64% +	14	MRNA
MRNA	Barcaldine - Blackall	3140803	285	333	16.84% +	48	MRNA
MRNA	Barcaldine - Blackall	3140804	224	251	12.05% +	27	MRNA
MRNA	Barcaldine - Blackall	3140805	227	232	2.20% +	5	MRNA
MRNA	Barcaldine - Blackall	3140806	195	202	3.59% +	7	MRNA
MRNA	Barcaldine - Blackall	3140807	200	212	6.00% +	12	MRNA
MRNA	Barcaldine - Blackall	3140808	209	224	7.18% +	15	MRNA
MRNA	Barcaldine - Blackall	3140809	192	210	9.38% +	18	MRNA
MRNA	Barcaldine - Blackall	3140810	242	261	7.85% +	19	MRNA
MRNA	Barcaldine - Blackall	3140811	150	163	8.67% +	13	MRNA
MRNA	Barcaldine - Blackall	3140812	294	321	9.18% +	27	MRNA
MRNA	Barcaldine - Blackall	3140813	362	382	5.52% +	20	MRNA
MRNA	Barcaldine - Blackall	3140814	177	185	4.52% +	8	MRNA
MRNA	Barcaldine - Blackall	3140815	258	264	2.33% +	6	MRNA
MRNA	Barcaldine - Blackall	3140816	172	191	11.05% +	19	MRNA
	Barcaldine - Blackall		3,633	3,900			
MRNA	Charleville	3140901	256	294	14.84% +	38	MRNA
MRNA	Charleville	3140902	351	358	1.99% +	7	MRNA
MRNA	Charleville	3140903	118	120	1.69% +	2	MRNA
MRNA	Charleville	3140904	117	120	2.56% +	3	MRNA
MRNA	Charleville	3140905	261	270	3.45% +	9	MRNA
MRNA	Charleville	3140906	209	219	4.78% +	10	MRNA
MRNA	Charleville	3140907	254	306	20.47% +	52	MRNA
MRNA	Charleville	3140908	148	153	3.38% +	5	MRNA
MRNA	Charleville	3140909	153	174	13.73% +	21	MRNA
MRNA	Charleville	3140910	320	328	2.50% +	8	MRNA
MRNA	Charleville	3140911	194	200	3.09% +	6	MRNA
MRNA	Charleville	3140912	226	233	3.10% +	7	MRNA
MRNA	Charleville	3140913	215	220	2.33% +	5	MRNA
MRNA	Charleville	3140914	106	109	2.83% +	3	MRNA
	Charleville		2,928	3,104			
MRNA	Chinchilla	3117201	261	285	9.20% +	24	MRNA
MRNA	Chinchilla	3117202	302	308	1.99% +	6	MRNA
MRNA	Chinchilla	3117203	209	219	4.78% +	10	MRNA
MRNA	Chinchilla	3117204	204	210	2.94% +	6	MRNA
MRNA	Chinchilla	3117205	416	450	8.17% +	34	MRNA
MRNA	Chinchilla	3117206	488	522	6.97% +	34	MRNA
MRNA	Chinchilla	3117207	235	257	9.36% +	22	MRNA
MRNA	Chinchilla	3117208	125	135	8.00% +	10	MRNA
MRNA	Chinchilla	3117209	320	343	7.19% +	23	MRNA
MRNA	Chinchilla	3117210	161	166	3.11% +	5	MRNA
MRNA	Chinchilla	3117211	335	344	2.69% +	9	MRNA

MRNA	Chinchilla	3117212	154	158	2.60% +	4	MRNA
MRNA	Chinchilla	3117213	252	260	3.17% +	8	MRNA
MRNA	Chinchilla	3117214	251	258	2.79% +	7	MRNA
MRNA	Chinchilla	3117215	251	259	3.19% +	8	MRNA
MRNA	Chinchilla	3117216	217	224	3.23% +	7	MRNA
MRNA	Chinchilla	3117217	175	180	2.86% +	5	MRNA
MRNA	Chinchilla	3117218	726	786	8.26% +	60	MRNA
	Chinchilla		5,082	5,364			
MRNA	Clifton - Greenmount	3118402	218	234	7.34% +	16	MRNA
MRNA	Clifton - Greenmount	3118403	227	225	-0.88% -	2	MRNA
MRNA	Clifton - Greenmount	3118404	113	120	6.19% +	7	MRNA
MRNA	Clifton - Greenmount	3118405	296	340	14.86% +	44	MRNA
MRNA	Clifton - Greenmount	3118406	150	150	0.00%	-	MRNA
MRNA	Clifton - Greenmount	3118407	267	293	9.74% +	26	MRNA
MRNA	Clifton - Greenmount	3118411	301	299	-0.66% -	2	MRNA
MRNA	Clifton - Greenmount	3118412	391	388	-0.77% -	3	MRNA
MRNA	Clifton - Greenmount	3118413	159	159	0.00%	-	MRNA
	Clifton - Greenmount		2,122	2,208			
MRNA	Far Central West	3141001	245	258	5.31% +	13	MRNA
MRNA	Far Central West	3141002	130	149	14.62% +	19	MRNA
MRNA	Far Central West	3141005	216	222	2.78% +	6	MRNA
MRNA	Far Central West	3141006	248	259	4.44% +	11	MRNA
MRNA	Far Central West	3141007	237	258	8.86% +	21	MRNA
MRNA	Far Central West	3141008	160	174	8.75% +	14	MRNA
	Far Central West		1,236	1,320			
MRNA	Far South West	3141101	199	209	5.03% +	10	MRNA
MRNA	Far South West	3141102	150	158	5.33% +	8	MRNA
MRNA	Far South West	3141103	-	-		-	MRNA
MRNA	Far South West	3141104	242	253	4.55% +	11	MRNA
MRNA	Far South West	3141105	167	176	5.39% +	9	MRNA
MRNA	Far South West	3141106	179	193	7.82% +	14	MRNA
MRNA	Far South West	3141107	247	263	6.48% +	16	MRNA
MRNA	Far South West	3141108	119	125	5.04% +	6	MRNA
MRNA	Far South West	3141109	88	94	6.82% +	6	MRNA
MRNA	Far South West	3141110	133	142	6.77% +	9	MRNA
MRNA	Far South West	3141111	178	190	6.74% +	12	MRNA
MRNA	Far South West	3141112	290	305	5.17% +	15	MRNA
	Far South West		1,992	2,108			
MRNA	Goondiwindi	3117301	157	159	1.27% +	2	MRNA
MRNA	Goondiwindi	3117302	229	234	2.18% +	5	MRNA
MRNA	Goondiwindi	3117303	266	301	13.16% +	35	MRNA
MRNA	Goondiwindi	3117304	141	173	22.70% +	32	MRNA
MRNA	Goondiwindi	3117305	142	147	3.52% +	5	MRNA
MRNA	Goondiwindi	3117306	209	255	22.01% +	46	MRNA
MRNA	Goondiwindi	3117307	179	197	10.06% +	18	MRNA
MRNA	Goondiwindi	3117308	374	395	5.61% +	21	MRNA
MRNA	Goondiwindi	3117309	149	152	2.01% +	3	MRNA
MRNA	Goondiwindi	3117310	204	205	0.49% +	1	MRNA
MRNA	Goondiwindi	3117311	319	323	1.25% +	4	MRNA
MRNA	Goondiwindi	3117312	175	179	2.29% +	4	MRNA
MRNA	Goondiwindi	3117313	133	136	2.26% +	3	MRNA
MRNA	Goondiwindi	3117314	279	310	11.11% +	31	MRNA
MRNA	Goondiwindi	3117315	389	397	2.06% +	8	MRNA
MRNA	Goondiwindi	3117316	220	223	1.36% +	3	MRNA
MRNA	Goondiwindi	3117317	229	232	1.31% +	3	MRNA
MRNA	Goondiwindi	3117318	231	263	13.85% +	32	MRNA
MRNA	Goondiwindi	3117319	157	160	1.91% +	3	MRNA
	Goondiwindi		4,182	4,441			

MRNA	Inglewood - Waggamba	3117401	223	234	4.93% +	11	MRNA
MRNA	Inglewood - Waggamba	3117402	165	175	6.06% +	10	MRNA
MRNA	Inglewood - Waggamba	3117403	269	296	10.04% +	27	MRNA
MRNA	Inglewood - Waggamba	3117404	301	320	6.31% +	19	MRNA
MRNA	Inglewood - Waggamba	3117405	156	162	3.85% +	6	MRNA
MRNA	Inglewood - Waggamba	3117406	231	243	5.19% +	12	MRNA
MRNA	Inglewood - Waggamba	3117407	115	120	4.35% +	5	MRNA
MRNA	Inglewood - Waggamba	3117408	142	147	3.52% +	5	MRNA
MRNA	Inglewood - Waggamba	3117409	334	350	4.79% +	16	MRNA
MRNA	Inglewood - Waggamba	3117410	224	231	3.13% +	7	MRNA
MRNA	Inglewood - Waggamba	3117411	259	269	3.86% +	10	MRNA
MRNA	Inglewood - Waggamba	3117412	401	419	4.49% +	18	MRNA
MRNA	Inglewood - Waggamba	3117413	297	309	4.04% +	12	MRNA
	Inglewood - Waggamba		3,117	3,275			
MRNA	Jondaryan	3118024	50	52	4.00% +	2	MRNA
	Jondaryan		50	52			
MRNA	Longreach	3141201	122	127	4.10% +	5	MRNA
MRNA	Longreach	3141202	191	207	8.38% +	16	MRNA
MRNA	Longreach	3141203	140	146	4.29% +	6	MRNA
MRNA	Longreach	3141204	180	191	6.11% +	11	MRNA
MRNA	Longreach	3141205	262	269	2.67% +	7	MRNA
MRNA	Longreach	3141206	221	236	6.79% +	15	MRNA
MRNA	Longreach	3141207	201	210	4.48% +	9	MRNA
MRNA	Longreach	3141208	149	150	0.67% +	1	MRNA
MRNA	Longreach	3141209	173	177	2.31% +	4	MRNA
MRNA	Longreach	3141210	189	192	1.59% +	3	MRNA
MRNA	Longreach	3141211	193	198	2.59% +	5	MRNA
MRNA	Longreach	3141212	168	172	2.38% +	4	MRNA
MRNA	Longreach	3141213	213	219	2.82% +	6	MRNA
MRNA	Longreach	3141214	170	179	5.29% +	9	MRNA
MRNA	Longreach	3141215	-	-		-	MRNA
	Longreach		2,572	2,673			
MRNA	Miles - Wandoan	3117501	207	211	1.93% +	4	MRNA
MRNA	Miles - Wandoan	3117502	155	160	3.23% +	5	MRNA
MRNA	Miles - Wandoan	3117503	242	269	11.16% +	27	MRNA
MRNA	Miles - Wandoan	3117504	391	447	14.32% +	56	MRNA
MRNA	Miles - Wandoan	3117505	93	108	16.13% +	15	MRNA
MRNA	Miles - Wandoan	3117506	224	225	0.45% +	1	MRNA
MRNA	Miles - Wandoan	3117507	273	276	1.10% +	3	MRNA
MRNA	Miles - Wandoan	3117508	194	194	0.00%	-	MRNA
MRNA	Miles - Wandoan	3117509	189	191	1.06% +	2	MRNA
MRNA	Miles - Wandoan	3117510	98	98	0.00%	-	MRNA
MRNA	Miles - Wandoan	3117511	214	219	2.34% +	5	MRNA
MRNA	Miles - Wandoan	3117512	275	276	0.36% +	1	MRNA
	Miles - Wandoan		2,555	2,674			
MRNA	Millmerran	3118101	172	185	7.56% +	13	MRNA
MRNA	Millmerran	3118102	260	313	20.38% +	53	MRNA
MRNA	Millmerran	3118103	153	159	3.92% +	6	MRNA
MRNA	Millmerran	3118104	311	323	3.86% +	12	MRNA
MRNA	Millmerran	3118105	148	154	4.05% +	6	MRNA
MRNA	Millmerran	3118106	85	88	3.53% +	3	MRNA
MRNA	Millmerran	3118107	223	229	2.69% +	6	MRNA
MRNA	Millmerran	3118108	153	163	6.54% +	10	MRNA
MRNA	Millmerran	3118109	301	314	4.32% +	13	MRNA
MRNA	Millmerran	3118110	152	160	5.26% +	8	MRNA
MRNA	Millmerran	3118111	196	208	6.12% +	12	MRNA
	Millmerran		2,154	2,296			
MRNA	Northern Highlands	3140711	-	-		-	MRNA

	Northern Highlands		-	-			
MRNA	Roma	3117601	261	276	5.75% +	15	MRNA
MRNA	Roma	3117602	194	209	7.73% +	15	MRNA
MRNA	Roma	3117603	396	433	9.34% +	37	MRNA
MRNA	Roma	3117604	235	262	11.49% +	27	MRNA
MRNA	Roma	3117605	211	224	6.16% +	13	MRNA
MRNA	Roma	3117606	177	193	9.04% +	16	MRNA
MRNA	Roma	3117607	189	213	12.70% +	24	MRNA
MRNA	Roma	3117608	215	231	7.44% +	16	MRNA
MRNA	Roma	3117609	270	294	8.89% +	24	MRNA
MRNA	Roma	3117610	217	253	16.59% +	36	MRNA
MRNA	Roma	3117611	214	253	18.22% +	39	MRNA
MRNA	Roma	3117612	237	271	14.35% +	34	MRNA
MRNA	Roma	3117613	169	190	12.43% +	21	MRNA
MRNA	Roma	3117614	208	233	12.02% +	25	MRNA
MRNA	Roma	3117615	182	186	2.20% +	4	MRNA
MRNA	Roma	3117616	347	377	8.65% +	30	MRNA
MRNA	Roma	3117617	330	355	7.58% +	25	MRNA
MRNA	Roma	3117618	270	334	23.70% +	64	MRNA
	Roma		4,322	4,787			
MRNA	Roma Region	3117701	165	168	1.82% +	3	MRNA
MRNA	Roma Region	3117702	103	105	1.94% +	2	MRNA
MRNA	Roma Region	3117703	168	232	38.10% +	64	MRNA
MRNA	Roma Region	3117704	202	272	34.65% +	70	MRNA
MRNA	Roma Region	3117705	160	163	1.88% +	3	MRNA
MRNA	Roma Region	3117706	322	327	1.55% +	5	MRNA
MRNA	Roma Region	3117707	159	163	2.52% +	4	MRNA
MRNA	Roma Region	3117708	300	310	3.33% +	10	MRNA
MRNA	Roma Region	3117709	220	226	2.73% +	6	MRNA
MRNA	Roma Region	3117710	241	243	0.83% +	2	MRNA
MRNA	Roma Region	3117711	179	183	2.23% +	4	MRNA
MRNA	Roma Region	3117712	387	393	1.55% +	6	MRNA
MRNA	Roma Region	3117713	293	299	2.05% +	6	MRNA
MRNA	Roma Region	3117714	97	99	2.06% +	2	MRNA
MRNA	Roma Region	3117715	274	281	2.55% +	7	MRNA
MRNA	Roma Region	3117716	204	210	2.94% +	6	MRNA
MRNA	Roma Region	3117717	148	150	1.35% +	2	MRNA
MRNA	Roma Region	3117718	417	425	1.92% +	8	MRNA
MRNA	Roma Region	3117719	237	241	1.69% +	4	MRNA
	Roma Region		4,276	4,490			
MRNA	Southern Downs - East	3118501	400	398	-0.50% -	2	MRNA
MRNA	Southern Downs - East	3118502	223	221	-0.90% -	2	MRNA
MRNA	Southern Downs - East	3118503	262	283	8.02% +	21	MRNA
MRNA	Southern Downs - East	3118504	242	239	-1.24% -	3	MRNA
MRNA	Southern Downs - East	3118505	252	262	3.97% +	10	MRNA
MRNA	Southern Downs - East	3118506	204	204	0.00%	-	MRNA
MRNA	Southern Downs - East	3118507	154	155	0.65% +	1	MRNA
MRNA	Southern Downs - East	3118508	293	342	16.72% +	49	MRNA
MRNA	Southern Downs - East	3118509	259	307	18.53% +	48	MRNA
MRNA	Southern Downs - East	3118510	181	180	-0.55% -	1	MRNA
MRNA	Southern Downs - East	3118511	160	161	0.63% +	1	MRNA
MRNA	Southern Downs - East	3118512	290	290	0.00%	-	MRNA
MRNA	Southern Downs - East	3118513	151	150	-0.66% -	1	MRNA
MRNA	Southern Downs - East	3118514	144	144	0.00%	-	MRNA
	Southern Downs - East		3,215	3,336			
MRNA	Southern Downs - West	3118601	348	373	7.18% +	25	MRNA
MRNA	Southern Downs - West	3118602	290	315	8.62% +	25	MRNA
MRNA	Southern Downs - West	3118603	274	285	4.01% +	11	MRNA

MRNA	Southern Downs - West	3118604	263	272	3.42% +	9	MRNA
MRNA	Southern Downs - West	3118605	400	402	0.50% +	2	MRNA
MRNA	Southern Downs - West	3118606	179	181	1.12% +	2	MRNA
MRNA	Southern Downs - West	3118607	326	346	6.13% +	20	MRNA
MRNA	Southern Downs - West	3118608	222	224	0.90% +	2	MRNA
MRNA	Southern Downs - West	3118609	312	316	1.28% +	4	MRNA
MRNA	Southern Downs - West	3118610	222	224	0.90% +	2	MRNA
MRNA	Southern Downs - West	3118611	314	332	5.73% +	18	MRNA
MRNA	Southern Downs - West	3118612	324	328	1.23% +	4	MRNA
	Southern Downs - West		3,474	3,598			
MRNA	Stanthorpe	3118701	225	226	0.44% +	1	MRNA
MRNA	Stanthorpe	3118702	194	195	0.52% +	1	MRNA
MRNA	Stanthorpe	3118703	196	207	5.61% +	11	MRNA
MRNA	Stanthorpe	3118704	210	215	2.38% +	5	MRNA
MRNA	Stanthorpe	3118705	163	166	1.84% +	3	MRNA
MRNA	Stanthorpe	3118706	183	187	2.19% +	4	MRNA
MRNA	Stanthorpe	3118707	417	434	4.08% +	17	MRNA
MRNA	Stanthorpe	3118708	171	173	1.17% +	2	MRNA
MRNA	Stanthorpe	3118709	182	182	0.00%	-	MRNA
MRNA	Stanthorpe	3118710	344	359	4.36% +	15	MRNA
MRNA	Stanthorpe	3118711	110	112	1.82% +	2	MRNA
MRNA	Stanthorpe	3118712	209	214	2.39% +	5	MRNA
MRNA	Stanthorpe	3118713	208	215	3.37% +	7	MRNA
MRNA	Stanthorpe	3118714	173	173	0.00%	-	MRNA
MRNA	Stanthorpe	3118715	231	238	3.03% +	7	MRNA
MRNA	Stanthorpe	3118716	166	172	3.61% +	6	MRNA
MRNA	Stanthorpe	3118717	146	146	0.00%	-	MRNA
MRNA	Stanthorpe	3118718	308	305	-0.97% -	3	MRNA
	Stanthorpe		3,836	3,919			
MRNA	Stanthorpe Region	3118801	253	320	26.48% +	67	MRNA
MRNA	Stanthorpe Region	3118802	338	343	1.48% +	5	MRNA
MRNA	Stanthorpe Region	3118803	257	276	7.39% +	19	MRNA
MRNA	Stanthorpe Region	3118804	113	118	4.42% +	5	MRNA
MRNA	Stanthorpe Region	3118805	218	219	0.46% +	1	MRNA
MRNA	Stanthorpe Region	3118806	337	346	2.67% +	9	MRNA
MRNA	Stanthorpe Region	3118807	403	411	1.99% +	8	MRNA
MRNA	Stanthorpe Region	3118808	300	304	1.33% +	4	MRNA
MRNA	Stanthorpe Region	3118809	332	398	19.88% +	66	MRNA
MRNA	Stanthorpe Region	3118810	237	245	3.38% +	8	MRNA
MRNA	Stanthorpe Region	3118811	357	367	2.80% +	10	MRNA
MRNA	Stanthorpe Region	3118812	378	380	0.53% +	2	MRNA
MRNA	Stanthorpe Region	3118813	217	221	1.84% +	4	MRNA
MRNA	Stanthorpe Region	3118814	484	505	4.34% +	21	MRNA
	Stanthorpe Region		4,224	4,453			
MRNA	Tara	3117801	236	249	5.51% +	13	MRNA
MRNA	Tara	3117802	253	320	26.48% +	67	MRNA
MRNA	Tara	3117803	209	216	3.35% +	7	MRNA
MRNA	Tara	3117804	165	171	3.64% +	6	MRNA
MRNA	Tara	3117805	188	196	4.26% +	8	MRNA
MRNA	Tara	3117806	315	328	4.13% +	13	MRNA
MRNA	Tara	3117807	239	247	3.35% +	8	MRNA
MRNA	Tara	3117808	201	210	4.48% +	9	MRNA
MRNA	Tara	3117809	186	193	3.76% +	7	MRNA
MRNA	Tara	3117810	211	219	3.79% +	8	MRNA
MRNA	Tara	3117811	210	218	3.81% +	8	MRNA
MRNA	Tara	3117812	248	257	3.63% +	9	MRNA
	Tara		2,661	2,824			
MRNA	Wambo	3118301	142	158	11.27% +	16	MRNA

MRNA	Wambo	3118302	165	166	0.61% +	1	MRNA
MRNA	Wambo	3118303	241	256	6.22% +	15	MRNA
MRNA	Wambo	3118304	214	233	8.88% +	19	MRNA
MRNA	Wambo	3118305	169	190	12.43% +	21	MRNA
MRNA	Wambo	3118306	243	276	13.58% +	33	MRNA
MRNA	Wambo	3118307	191	201	5.24% +	10	MRNA
MRNA	Wambo	3118308	263	326	23.95% +	63	MRNA
MRNA	Wambo	3118309	267	290	8.61% +	23	MRNA
MRNA	Wambo	3118310	171	187	9.36% +	16	MRNA
MRNA	Wambo	3118311	353	388	9.92% +	35	MRNA
MRNA	Wambo	3118312	182	201	10.44% +	19	MRNA
MRNA	Wambo	3118313	150	159	6.00% +	9	MRNA
MRNA	Wambo	3118314	260	274	5.38% +	14	MRNA
MRNA	Wambo	3118315	347	356	2.59% +	9	MRNA
MRNA	Wambo	3118316	382	405	6.02% +	23	MRNA
MRNA	Wambo	3118317	175	186	6.29% +	11	MRNA
MRNA	Wambo	3118318	392	406	3.57% +	14	MRNA
MRNA	Wambo	3118319	184	205	11.41% +	21	MRNA
MRNA	Wambo	3118320	257	266	3.50% +	9	MRNA
MRNA	Wambo	3118321	321	336	4.67% +	15	MRNA
MRNA	Wambo	3118322	408	463	13.48% +	55	MRNA
MRNA	Wambo	3118323	291	312	7.22% +	21	MRNA
MRNA	Wambo	3118324	241	279	15.77% +	38	MRNA
MRNA	Wambo	3118325	209	236	12.92% +	27	MRNA
MRNA	Wambo	3118326	328	333	1.52% +	5	MRNA
MRNA	Wambo	3118327	226	247	9.29% +	21	MRNA
MRNA	Wambo	3118328	153	169	10.46% +	16	MRNA
MRNA	Wambo	3118329	184	208	13.04% +	24	MRNA
MRNA	Wambo	3118330	173	192	10.98% +	19	MRNA
MRNA	Wambo	3118331	174	198	13.79% +	24	MRNA
MRNA	Wambo	3118332	233	237	1.72% +	4	MRNA
MRNA	Wambo	3118333	241	257	6.64% +	16	MRNA
MRNA	Wambo	3118334	211	226	7.11% +	15	MRNA
MRNA	Wambo	3118335	222	225	1.35% +	3	MRNA
MRNA	Wambo	3118336	395	436	10.38% +	41	MRNA
MRNA	Wambo	3118337	303	340	12.21% +	37	MRNA
MRNA	Wambo	3118338	207	212	2.42% +	5	MRNA
MRNA	Wambo	3118339	164	173	5.49% +	9	MRNA
MRNA	Wambo	3118340	283	292	3.18% +	9	MRNA
MRNA	Wambo	3118341	245	254	3.67% +	9	MRNA
MRNA	Wambo	3118342	217	219	0.92% +	2	MRNA
MRNA	Wambo	3118343	216	225	4.17% +	9	MRNA
MRNA	Wambo	3118344	324	356	9.88% +	32	MRNA
MRNA	Wambo	3118345	585	601	2.74% +	16	MRNA
	Wambo		11,302	12,155			
MRNA	Warwick	3118901	208	233	12.02% +	25	MRNA
MRNA	Warwick	3118902	268	290	8.21% +	22	MRNA
MRNA	Warwick	3118903	316	312	-1.27% -	4	MRNA
MRNA	Warwick	3118904	200	210	5.00% +	10	MRNA
MRNA	Warwick	3118905	257	262	1.95% +	5	MRNA
MRNA	Warwick	3118906	264	269	1.89% +	5	MRNA
MRNA	Warwick	3118907	489	581	18.81% +	92	MRNA
MRNA	Warwick	3118908	323	359	11.15% +	36	MRNA
MRNA	Warwick	3118909	354	389	9.89% +	35	MRNA
MRNA	Warwick	3118910	523	551	5.35% +	28	MRNA
MRNA	Warwick	3118911	210	226	7.62% +	16	MRNA
MRNA	Warwick	3118912	268	282	5.22% +	14	MRNA
MRNA	Warwick	3118913	479	535	11.69% +	56	MRNA

MRNA	Warwick	3118914	630	672	6.67% +	42	MRNA
MRNA	Warwick	3118915	210	211	0.48% +	1	MRNA
MRNA	Warwick	3118916	9	10	11.11% +	1	MRNA
MRNA	Warwick	3118917	278	306	10.07% +	28	MRNA
MRNA	Warwick	3118918	505	545	7.92% +	40	MRNA
MRNA	Warwick	3118919	153	160	4.58% +	7	MRNA
MRNA	Warwick	3118920	236	239	1.27% +	3	MRNA
MRNA	Warwick	3118921	369	396	7.32% +	27	MRNA
MRNA	Warwick	3118922	213	229	7.51% +	16	MRNA
MRNA	Warwick	3118923	286	318	11.19% +	32	MRNA
MRNA	Warwick	3118924	169	168	-0.59% -	1	MRNA
MRNA	Warwick	3118925	152	155	1.97% +	3	MRNA
MRNA	Warwick	3118926	173	187	8.09% +	14	MRNA
MRNA	Warwick	3118927	245	267	8.98% +	22	MRNA
MRNA	Warwick	3118928	181	194	7.18% +	13	MRNA
MRNA	Warwick	3118929	346	353	2.02% +	7	MRNA
MRNA	Warwick	3118930	167	172	2.99% +	5	MRNA
MRNA	Warwick	3118931	283	297	4.95% +	14	MRNA
MRNA	Warwick	3118932	283	284	0.35% +	1	MRNA
MRNA	Warwick	3118933	179	177	-1.12% -	2	MRNA
MRNA	Warwick	3118934	225	254	12.89% +	29	MRNA
MRNA	Warwick	3118935	266	265	-0.38% -	1	MRNA
MRNA	Warwick	3118936	147	150	2.04% +	3	MRNA
MRNA	Warwick	3118937	251	274	9.16% +	23	MRNA
MRNA	Warwick	3118938	238	240	0.84% +	2	MRNA
MRNA	Warwick	3118939	193	216	11.92% +	23	MRNA
	Warwick		10,546	11,238			
MRNA			82,491	87,445			
GROM	Jondaryan	3118023	86	88	2.33% +	2	MRNA
	Jondaryan		86	88			
GROM	Pittsworth	3118201	196	197	0.51% +	1	MRNA
GROM	Pittsworth	3118202	208	208	0.00%	-	MRNA
GROM	Pittsworth	3118208	270	311	15.19% +	41	MRNA
GROM	Pittsworth	3118209	191	226	18.32% +	35	MRNA
GROM	Pittsworth	3118210	174	180	3.45% +	6	MRNA
GROM	Pittsworth	3118211	224	226	0.89% +	2	MRNA
GROM	Pittsworth	3118212	354	372	5.08% +	18	MRNA
GROM	Pittsworth	3118213	318	346	8.81% +	28	MRNA
GROM	Pittsworth	3118214	374	416	11.23% +	42	MRNA
GROM	Pittsworth	3118215	238	269	13.03% +	31	MRNA
GROM	Pittsworth	3118216	178	186	4.49% +	8	MRNA
GROM	Pittsworth	3118217	168	169	0.60% +	1	MRNA
	Pittsworth		2,893	3,106			
GROM			2,979	3,194			
KNDY	Barcaldine - Blackall	3140808	-	-		-	MRNA
	Barcaldine - Blackall		-	-			
KNDY	Far Central West	3141003	143	158	10.49% +	15	MRNA
KNDY	Far Central West	3141004	119	139	16.81% +	20	MRNA
KNDY	Far Central West	3141006	1	1	0.00%	-	MRNA
	Far Central West		263	298			
KNDY	Mount Isa	3140501	284	328	15.49% +	44	MRNA
KNDY	Mount Isa	3140502	139	153	10.07% +	14	MRNA
KNDY	Mount Isa	3140503	226	236	4.42% +	10	MRNA
KNDY	Mount Isa	3140504	111	122	9.91% +	11	MRNA
KNDY	Mount Isa	3140505	163	182	11.66% +	19	MRNA
KNDY	Mount Isa	3140506	282	320	13.48% +	38	MRNA
KNDY	Mount Isa	3140507	220	243	10.45% +	23	MRNA
KNDY	Mount Isa	3140508	146	151	3.42% +	5	MRNA

KNDY	Mount Isa	3140509	210	219	4.29% +	9	MRNA
KNDY	Mount Isa	3140510	296	317	7.09% +	21	MRNA
KNDY	Mount Isa	3140511	250	291	16.40% +	41	MRNA
KNDY	Mount Isa	3140512	171	192	12.28% +	21	MRNA
KNDY	Mount Isa	3140513	246	266	8.13% +	20	MRNA
KNDY	Mount Isa	3140514	192	200	4.17% +	8	MRNA
KNDY	Mount Isa	3140515	150	158	5.33% +	8	MRNA
KNDY	Mount Isa	3140516	256	275	7.42% +	19	MRNA
KNDY	Mount Isa	3140517	305	321	5.25% +	16	MRNA
KNDY	Mount Isa	3140518	148	154	4.05% +	6	MRNA
KNDY	Mount Isa	3140519	275	319	16.00% +	44	MRNA
KNDY	Mount Isa	3140520	214	228	6.54% +	14	MRNA
KNDY	Mount Isa	3140521	247	257	4.05% +	10	MRNA
KNDY	Mount Isa	3140522	218	251	15.14% +	33	MRNA
KNDY	Mount Isa	3140523	283	294	3.89% +	11	MRNA
KNDY	Mount Isa	3140524	267	275	3.00% +	8	MRNA
KNDY	Mount Isa	3140525	309	346	11.97% +	37	MRNA
KNDY	Mount Isa	3140526	211	238	12.80% +	27	MRNA
KNDY	Mount Isa	3140527	311	361	16.08% +	50	MRNA
KNDY	Mount Isa	3140528	321	345	7.48% +	24	MRNA
KNDY	Mount Isa	3140529	339	397	17.11% +	58	MRNA
KNDY	Mount Isa	3140530	34	37	8.82% +	3	MRNA
KNDY	Mount Isa	3140531	301	318	5.65% +	17	MRNA
KNDY	Mount Isa	3140532	166	187	12.65% +	21	MRNA
KNDY	Mount Isa	3140533	-	-		-	MRNA
KNDY	Mount Isa	3140534	259	282	8.88% +	23	MRNA
KNDY	Mount Isa	3140535	221	231	4.52% +	10	MRNA
KNDY	Mount Isa	3140536	218	267	22.48% +	49	MRNA
KNDY	Mount Isa	3140537	155	169	9.03% +	14	MRNA
KNDY	Mount Isa	3140538	143	168	17.48% +	25	MRNA
KNDY	Mount Isa	3140539	167	177	5.99% +	10	MRNA
KNDY	Mount Isa	3140540	222	254	14.41% +	32	MRNA
KNDY	Mount Isa	3140541	259	269	3.86% +	10	MRNA
KNDY	Mount Isa	3140542	263	282	7.22% +	19	MRNA
KNDY	Mount Isa	3140543	189	221	16.93% +	32	MRNA
KNDY	Mount Isa	3140544	205	212	3.41% +	7	MRNA
KNDY	Mount Isa	3140545	166	180	8.43% +	14	MRNA
KNDY	Mount Isa	3140546	284	328	15.49% +	44	MRNA
KNDY	Mount Isa	3140547	295	343	16.27% +	48	MRNA
KNDY	Mount Isa	3140548	198	254	28.28% +	56	MRNA
KNDY	Mount Isa	3140549	122	128	4.92% +	6	MRNA
KNDY	Mount Isa	3140550	76	80	5.26% +	4	MRNA
KNDY	Mount Isa	3140551	124	128	3.23% +	4	MRNA
	Mount Isa		10,857	11,954			
KNDY	Mount Isa Region	3140601	221	246	11.31% +	25	MRNA
KNDY	Mount Isa Region	3140602	175	186	6.29% +	11	MRNA
KNDY	Mount Isa Region	3140603	230	241	4.78% +	11	MRNA
KNDY	Mount Isa Region	3140604	200	223	11.50% +	23	MRNA
KNDY	Mount Isa Region	3140605	79	84	6.33% +	5	MRNA
KNDY	Mount Isa Region	3140606	172	180	4.65% +	8	MRNA
KNDY	Mount Isa Region	3140607	188	197	4.79% +	9	MRNA
KNDY	Mount Isa Region	3140608	129	145	12.40% +	16	MRNA
KNDY	Mount Isa Region	3140609	202	221	9.41% +	19	MRNA
KNDY	Mount Isa Region	3140610	203	225	10.84% +	22	MRNA
KNDY	Mount Isa Region	3140611	131	144	9.92% +	13	MRNA
	Mount Isa Region		1,930	2,092			
KNDY	Northern Highlands	3140701	-	-		-	MRNA
KNDY	Northern Highlands	3140702	133	144	8.27% +	11	MRNA

KNDY	Northern Highlands	3140703	170	189	11.18% +	19	MRNA
KNDY	Northern Highlands	3140704	217	236	8.76% +	19	MRNA
KNDY	Northern Highlands	3140705	207	216	4.35% +	9	MRNA
KNDY	Northern Highlands	3140706	140	149	6.43% +	9	MRNA
KNDY	Northern Highlands	3140707	157	171	8.92% +	14	MRNA
KNDY	Northern Highlands	3140708	240	250	4.17% +	10	MRNA
KNDY	Northern Highlands	3140709	243	262	7.82% +	19	MRNA
KNDY	Northern Highlands	3140710	231	249	7.79% +	18	MRNA
KNDY	Northern Highlands	3140711	200	210	5.00% +	10	MRNA
KNDY	Northern Highlands	3140712	95	99	4.21% +	4	MRNA
KNDY	Northern Highlands	3140713	192	209	8.85% +	17	MRNA
	Northern Highlands		2,225	2,384			
KNDY			15,275	16,728			MRNA
			100,745	107,367			MRNA

MRTN	Annerley	3105212	229	299	30.57% +	70	MRTN
MRTN	Annerley	3105213	300	392	30.67% +	92	MRTN
MRTN	Annerley	3105214	203	225	10.84% +	22	MRTN
MRTN	Annerley	3105215	182	184	1.10% +	2	MRTN
MRTN	Annerley	3105216	254	275	8.27% +	21	MRTN
MRTN	Annerley	3105217	205	212	3.41% +	7	MRTN
MRTN	Annerley	3105218	240	255	6.25% +	15	MRTN
MRTN	Annerley	3105219	564	598	6.03% +	34	MRTN
MRTN	Annerley	3105220	558	614	10.04% +	56	MRTN
MRTN	Annerley	3105221	525	557	6.10% +	32	MRTN
MRTN	Annerley	3105222	271	302	11.44% +	31	MRTN
MRTN	Annerley	3105223	288	322	11.81% +	34	MRTN
MRTN	Annerley	3105224	322	349	8.39% +	27	MRTN
MRTN	Annerley	3105225	318	363	14.15% +	45	MRTN
	Annerley		4,459	4,947			
MRTN	Chelmer - Graceville	3109201	222	231	4.05% +	9	MRTN
MRTN	Chelmer - Graceville	3109202	386	397	2.85% +	11	MRTN
MRTN	Chelmer - Graceville	3109203	199	204	2.51% +	5	MRTN
MRTN	Chelmer - Graceville	3109204	243	256	5.35% +	13	MRTN
MRTN	Chelmer - Graceville	3109205	418	458	9.57% +	40	MRTN
MRTN	Chelmer - Graceville	3109206	271	279	2.95% +	8	MRTN
MRTN	Chelmer - Graceville	3109207	238	253	6.30% +	15	MRTN
MRTN	Chelmer - Graceville	3109208	389	419	7.71% +	30	MRTN
MRTN	Chelmer - Graceville	3109209	448	470	4.91% +	22	MRTN
MRTN	Chelmer - Graceville	3109210	233	238	2.15% +	5	MRTN
MRTN	Chelmer - Graceville	3109211	451	460	2.00% +	9	MRTN
MRTN	Chelmer - Graceville	3109212	137	135	-1.46% -	2	MRTN
MRTN	Chelmer - Graceville	3109213	383	413	7.83% +	30	MRTN
MRTN	Chelmer - Graceville	3109214	432	481	11.34% +	49	MRTN
MRTN	Chelmer - Graceville	3109215	298	323	8.39% +	25	MRTN
MRTN	Chelmer - Graceville	3109216	415	411	-0.96% -	4	MRTN
	Chelmer - Graceville		5,163	5,428			
MRTN	Coopers Plains	3106701	243	255	4.94% +	12	MRTN
MRTN	Coopers Plains	3106702	180	197	9.44% +	17	MRTN
MRTN	Coopers Plains	3106703	304	392	28.95% +	88	MRTN
MRTN	Coopers Plains	3106704	282	376	33.33% +	94	MRTN
MRTN	Coopers Plains	3106705	210	225	7.14% +	15	MRTN
MRTN	Coopers Plains	3106706	265	280	5.66% +	15	MRTN
MRTN	Coopers Plains	3106707	191	253	32.46% +	62	MRTN
MRTN	Coopers Plains	3106708	249	254	2.01% +	5	MRTN
MRTN	Coopers Plains	3106709	259	267	3.09% +	8	MRTN
MRTN	Coopers Plains	3106710	305	332	8.85% +	27	MRTN
MRTN	Coopers Plains	3106711	1	1	0.00%	-	MRTN
MRTN	Coopers Plains	3106712	135	145	7.41% +	10	MRTN
MRTN	Coopers Plains	3106713	189	250	32.28% +	61	MRTN
MRTN	Coopers Plains	3106714	168	170	1.19% +	2	MRTN
	Coopers Plains		2,981	3,397			
MRTN	Corinda	3109301	410	451	10.00% +	41	MRTN
MRTN	Corinda	3109302	233	247	6.01% +	14	MRTN
MRTN	Corinda	3109303	294	307	4.42% +	13	MRTN
MRTN	Corinda	3109304	-	-		-	MRTN
MRTN	Corinda	3109305	318	321	0.94% +	3	MRTN
MRTN	Corinda	3109306	393	404	2.80% +	11	MRTN
MRTN	Corinda	3109307	289	305	5.54% +	16	MRTN
MRTN	Corinda	3109308	275	283	2.91% +	8	MRTN
MRTN	Corinda	3109309	347	384	10.66% +	37	MRTN
MRTN	Corinda	3109310	178	190	6.74% +	12	MRTN
MRTN	Corinda	3109311	300	307	2.33% +	7	MRTN

MRTN	Corinda	3109312	297	321	8.08% +	24	MRTN
	Corinda		3,334	3,520			
MRTN	Eight Mile Plains	3106006	429	577	34.50% +	148	MRTN
MRTN	Eight Mile Plains	3106007	482	521	8.09% +	39	MRTN
MRTN	Eight Mile Plains	3106009	309	322	4.21% +	13	MRTN
MRTN	Eight Mile Plains	3106014	355	455	28.17% +	100	MRTN
MRTN	Eight Mile Plains	3106015	181	192	6.08% +	11	MRTN
MRTN	Eight Mile Plains	3106016	149	161	8.05% +	12	MRTN
MRTN	Eight Mile Plains	3106017	168	176	4.76% +	8	MRTN
MRTN	Eight Mile Plains	3106020	225	293	30.22% +	68	MRTN
MRTN	Eight Mile Plains	3106026	309	329	6.47% +	20	MRTN
MRTN	Eight Mile Plains	3106028	300	311	3.67% +	11	MRTN
	Eight Mile Plains		2,907	3,337			
MRTN	Fairfield - Dutton Park	3105402	241	253	4.98% +	12	MRTN
MRTN	Fairfield - Dutton Park	3105403	390	408	4.62% +	18	MRTN
MRTN	Fairfield - Dutton Park	3105404	474	505	6.54% +	31	MRTN
MRTN	Fairfield - Dutton Park	3105405	297	323	8.75% +	26	MRTN
MRTN	Fairfield - Dutton Park	3105406	348	450	29.31% +	102	MRTN
MRTN	Fairfield - Dutton Park	3105407	336	357	6.25% +	21	MRTN
	Fairfield - Dutton Park		2,086	2,296			
MRTN	Kuraby	3107714	175	206	17.71% +	31	MRTN
	Kuraby		175	206			
MRTN	Macgregor (Qld)	3106101	343	356	3.79% +	13	MRTN
MRTN	Macgregor (Qld)	3106102	233	247	6.01% +	14	MRTN
MRTN	Macgregor (Qld)	3106103	156	159	1.92% +	3	MRTN
MRTN	Macgregor (Qld)	3106104	336	357	6.25% +	21	MRTN
MRTN	Macgregor (Qld)	3106105	402	416	3.48% +	14	MRTN
MRTN	Macgregor (Qld)	3106106	215	283	31.63% +	68	MRTN
MRTN	Macgregor (Qld)	3106107	293	302	3.07% +	9	MRTN
MRTN	Macgregor (Qld)	3106108	198	206	4.04% +	8	MRTN
MRTN	Macgregor (Qld)	3106109	309	330	6.80% +	21	MRTN
MRTN	Macgregor (Qld)	3106110	125	130	4.00% +	5	MRTN
MRTN	Macgregor (Qld)	3106111	306	314	2.61% +	8	MRTN
MRTN	Macgregor (Qld)	3106112	356	364	2.25% +	8	MRTN
	Macgregor (Qld)		3,272	3,464			
MRTN	Moorooka	3106801	389	418	7.46% +	29	MRTN
MRTN	Moorooka	3106802	315	349	10.79% +	34	MRTN
MRTN	Moorooka	3106803	409	434	6.11% +	25	MRTN
MRTN	Moorooka	3106804	356	469	31.74% +	113	MRTN
MRTN	Moorooka	3106805	391	411	5.12% +	20	MRTN
MRTN	Moorooka	3106806	11	15	36.36% +	4	MRTN
MRTN	Moorooka	3106807	364	397	9.07% +	33	MRTN
MRTN	Moorooka	3106808	440	476	8.18% +	36	MRTN
MRTN	Moorooka	3106809	289	311	7.61% +	22	MRTN
MRTN	Moorooka	3106810	294	327	11.22% +	33	MRTN
MRTN	Moorooka	3106811	430	484	12.56% +	54	MRTN
MRTN	Moorooka	3106812	487	526	8.01% +	39	MRTN
MRTN	Moorooka	3106813	261	290	11.11% +	29	MRTN
MRTN	Moorooka	3106814	437	444	1.60% +	7	MRTN
MRTN	Moorooka	3106815	202	215	6.44% +	13	MRTN
MRTN	Moorooka	3106816	341	381	11.73% +	40	MRTN
MRTN	Moorooka	3106817	261	297	13.79% +	36	MRTN
MRTN	Moorooka	3106818	378	408	7.94% +	30	MRTN
MRTN	Moorooka	3106819	406	421	3.69% +	15	MRTN
MRTN	Moorooka	3106820	135	153	13.33% +	18	MRTN
MRTN	Moorooka	3106821	374	429	14.71% +	55	MRTN
MRTN	Moorooka	3106822	368	406	10.33% +	38	MRTN
	Moorooka		7,338	8,061			

MRTN	Oxley (Qld)	3127501	488	578	18.44% +	90	MRTN
MRTN	Oxley (Qld)	3127502	276	291	5.43% +	15	MRTN
MRTN	Oxley (Qld)	3127503	256	269	5.08% +	13	MRTN
MRTN	Oxley (Qld)	3127504	326	340	4.29% +	14	MRTN
MRTN	Oxley (Qld)	3127505	376	378	0.53% +	2	MRTN
MRTN	Oxley (Qld)	3127506	409	422	3.18% +	13	MRTN
MRTN	Oxley (Qld)	3127507	153	171	11.76% +	18	MRTN
MRTN	Oxley (Qld)	3127508	373	420	12.60% +	47	MRTN
MRTN	Oxley (Qld)	3127509	240	259	7.92% +	19	MRTN
MRTN	Oxley (Qld)	3127510	330	334	1.21% +	4	MRTN
MRTN	Oxley (Qld)	3127514	413	437	5.81% +	24	MRTN
MRTN	Oxley (Qld)	3127515	244	268	9.84% +	24	MRTN
MRTN	Oxley (Qld)	3127516	483	534	10.56% +	51	MRTN
MRTN	Oxley (Qld)	3127517	256	253	-1.17% -	3	MRTN
	Oxley (Qld)		4,623	4,954			
MRTN	Pallara - Willawong	3107405	138	152	10.14% +	14	MRTN
	Pallara - Willawong		138	152			
MRTN	Robertson	3106901	295	293	-0.68% -	2	MRTN
MRTN	Robertson	3106902	157	163	3.82% +	6	MRTN
MRTN	Robertson	3106903	120	122	1.67% +	2	MRTN
MRTN	Robertson	3106904	122	125	2.46% +	3	MRTN
MRTN	Robertson	3106905	224	228	1.79% +	4	MRTN
MRTN	Robertson	3106906	280	306	9.29% +	26	MRTN
MRTN	Robertson	3106907	232	246	6.03% +	14	MRTN
MRTN	Robertson	3106908	148	146	-1.35% -	2	MRTN
MRTN	Robertson	3106909	269	271	0.74% +	2	MRTN
MRTN	Robertson	3106910	217	228	5.07% +	11	MRTN
MRTN	Robertson	3106911	252	256	1.59% +	4	MRTN
MRTN	Robertson	3106912	233	260	11.59% +	27	MRTN
MRTN	Robertson	3106913	272	278	2.21% +	6	MRTN
	Robertson		2,821	2,922			
MRTN	Rocklea - Acacia Ridge	3107601	203	219	7.88% +	16	MRTN
MRTN	Rocklea - Acacia Ridge	3107602	-	-		-	MRTN
MRTN	Rocklea - Acacia Ridge	3107603	138	144	4.35% +	6	MRTN
MRTN	Rocklea - Acacia Ridge	3107604	214	242	13.08% +	28	MRTN
MRTN	Rocklea - Acacia Ridge	3107605	2	2	0.00%	-	MRTN
MRTN	Rocklea - Acacia Ridge	3107606	158	179	13.29% +	21	MRTN
MRTN	Rocklea - Acacia Ridge	3107607	318	317	-0.31% -	1	MRTN
MRTN	Rocklea - Acacia Ridge	3107608	330	331	0.30% +	1	MRTN
MRTN	Rocklea - Acacia Ridge	3107609	165	166	0.61% +	1	MRTN
MRTN	Rocklea - Acacia Ridge	3107610	281	292	3.91% +	11	MRTN
MRTN	Rocklea - Acacia Ridge	3107611	231	250	8.23% +	19	MRTN
MRTN	Rocklea - Acacia Ridge	3107612	150	154	2.67% +	4	MRTN
MRTN	Rocklea - Acacia Ridge	3107613	187	200	6.95% +	13	MRTN
MRTN	Rocklea - Acacia Ridge	3107614	252	267	5.95% +	15	MRTN
MRTN	Rocklea - Acacia Ridge	3107615	212	234	10.38% +	22	MRTN
MRTN	Rocklea - Acacia Ridge	3107616	183	196	7.10% +	13	MRTN
MRTN	Rocklea - Acacia Ridge	3107617	238	280	17.65% +	42	MRTN
MRTN	Rocklea - Acacia Ridge	3107618	342	368	7.60% +	26	MRTN
MRTN	Rocklea - Acacia Ridge	3107619	184	200	8.70% +	16	MRTN
MRTN	Rocklea - Acacia Ridge	3107620	182	184	1.10% +	2	MRTN
MRTN	Rocklea - Acacia Ridge	3107621	117	122	4.27% +	5	MRTN
MRTN	Rocklea - Acacia Ridge	3107622	313	360	15.02% +	47	MRTN
MRTN	Rocklea - Acacia Ridge	3107623	225	240	6.67% +	15	MRTN
MRTN	Rocklea - Acacia Ridge	3107624	164	168	2.44% +	4	MRTN
MRTN	Rocklea - Acacia Ridge	3107625	2	2	0.00%	-	MRTN
MRTN	Rocklea - Acacia Ridge	3107626	218	228	4.59% +	10	MRTN
MRTN	Rocklea - Acacia Ridge	3107627	139	144	3.60% +	5	MRTN

MRTN	Rocklea - Acacia Ridge	3107628	239	270	12.97% +	31	MRTN
MRTN	Rocklea - Acacia Ridge	3107629	348	385	10.63% +	37	MRTN
MRTN	Rocklea - Acacia Ridge	3107630	1	1	0.00%	-	MRTN
MRTN	Rocklea - Acacia Ridge	3107631	7	7	0.00%	-	MRTN
MRTN	Rocklea - Acacia Ridge	3107632	5	5	0.00%	-	MRTN
	Rocklea - Acacia Ridge		5,748	6,157			
MRTN	Runcorn	3107801	170	175	2.94% +	5	MRTN
MRTN	Runcorn	3107802	327	354	8.26% +	27	MRTN
MRTN	Runcorn	3107803	301	338	12.29% +	37	MRTN
MRTN	Runcorn	3107811	306	372	21.57% +	66	MRTN
MRTN	Runcorn	3107812	259	309	19.31% +	50	MRTN
MRTN	Runcorn	3107813	177	184	3.95% +	7	MRTN
MRTN	Runcorn	3107814	331	370	11.78% +	39	MRTN
MRTN	Runcorn	3107815	264	296	12.12% +	32	MRTN
MRTN	Runcorn	3107816	145	160	10.34% +	15	MRTN
MRTN	Runcorn	3107817	238	278	16.81% +	40	MRTN
MRTN	Runcorn	3107818	99	108	9.09% +	9	MRTN
MRTN	Runcorn	3107819	201	213	5.97% +	12	MRTN
MRTN	Runcorn	3107824	274	310	13.14% +	36	MRTN
MRTN	Runcorn	3107825	219	246	12.33% +	27	MRTN
MRTN	Runcorn	3107826	168	187	11.31% +	19	MRTN
MRTN	Runcorn	3107827	159	175	10.06% +	16	MRTN
MRTN	Runcorn	3107828	196	218	11.22% +	22	MRTN
MRTN	Runcorn	3107829	254	265	4.33% +	11	MRTN
MRTN	Runcorn	3107830	169	180	6.51% +	11	MRTN
MRTN	Runcorn	3107831	179	205	14.53% +	26	MRTN
MRTN	Runcorn	3107832	302	354	17.22% +	52	MRTN
	Runcorn		4,738	5,297			
MRTN	Salisbury - Nathan	3107001	244	244	0.00%	-	MRTN
MRTN	Salisbury - Nathan	3107002	208	209	0.48% +	1	MRTN
MRTN	Salisbury - Nathan	3107003	206	238	15.53% +	32	MRTN
MRTN	Salisbury - Nathan	3107004	172	171	-0.58% -	1	MRTN
MRTN	Salisbury - Nathan	3107005	250	278	11.20% +	28	MRTN
MRTN	Salisbury - Nathan	3107006	-	-		-	MRTN
MRTN	Salisbury - Nathan	3107007	379	405	6.86% +	26	MRTN
MRTN	Salisbury - Nathan	3107008	130	137	5.38% +	7	MRTN
MRTN	Salisbury - Nathan	3107009	344	349	1.45% +	5	MRTN
MRTN	Salisbury - Nathan	3107010	334	350	4.79% +	16	MRTN
MRTN	Salisbury - Nathan	3107011	214	215	0.47% +	1	MRTN
MRTN	Salisbury - Nathan	3107012	367	375	2.18% +	8	MRTN
MRTN	Salisbury - Nathan	3107013	294	304	3.40% +	10	MRTN
MRTN	Salisbury - Nathan	3107014	223	227	1.79% +	4	MRTN
MRTN	Salisbury - Nathan	3107015	150	152	1.33% +	2	MRTN
MRTN	Salisbury - Nathan	3107016	364	379	4.12% +	15	MRTN
MRTN	Salisbury - Nathan	3107017	230	245	6.52% +	15	MRTN
MRTN	Salisbury - Nathan	3107018	337	345	2.37% +	8	MRTN
MRTN	Salisbury - Nathan	3107019	252	261	3.57% +	9	MRTN
	Salisbury - Nathan		4,698	4,884			
MRTN	Sherwood	3109501	453	511	12.80% +	58	MRTN
MRTN	Sherwood	3109502	288	303	5.21% +	15	MRTN
MRTN	Sherwood	3109503	364	364	0.00%	-	MRTN
MRTN	Sherwood	3109504	324	336	3.70% +	12	MRTN
MRTN	Sherwood	3109505	213	237	11.27% +	24	MRTN
MRTN	Sherwood	3109506	191	199	4.19% +	8	MRTN
MRTN	Sherwood	3109507	250	267	6.80% +	17	MRTN
MRTN	Sherwood	3109508	148	159	7.43% +	11	MRTN
MRTN	Sherwood	3109509	332	367	10.54% +	35	MRTN
MRTN	Sherwood	3109510	327	337	3.06% +	10	MRTN

MRTN	Sherwood	3109511	232	231	-0.43%	-	1	MRTN
MRTN	Sherwood	3109512	315	362	14.92%	+	47	MRTN
MRTN	Sherwood	3109513	199	224	12.56%	+	25	MRTN
MRTN	Sherwood	3109514	226	238	5.31%	+	12	MRTN
	Sherwood		3,862	4,135				
MRTN	Sunnybank	3107901	234	238	1.71%	+	4	MRTN
MRTN	Sunnybank	3107902	186	197	5.91%	+	11	MRTN
MRTN	Sunnybank	3107903	367	394	7.36%	+	27	MRTN
MRTN	Sunnybank	3107904	191	198	3.66%	+	7	MRTN
MRTN	Sunnybank	3107905	263	297	12.93%	+	34	MRTN
MRTN	Sunnybank	3107906	132	142	7.58%	+	10	MRTN
MRTN	Sunnybank	3107907	221	228	3.17%	+	7	MRTN
MRTN	Sunnybank	3107908	233	246	5.58%	+	13	MRTN
MRTN	Sunnybank	3107909	299	340	13.71%	+	41	MRTN
MRTN	Sunnybank	3107910	256	284	10.94%	+	28	MRTN
MRTN	Sunnybank	3107911	244	247	1.23%	+	3	MRTN
MRTN	Sunnybank	3107912	221	243	9.95%	+	22	MRTN
MRTN	Sunnybank	3107913	279	284	1.79%	+	5	MRTN
MRTN	Sunnybank	3107914	198	202	2.02%	+	4	MRTN
MRTN	Sunnybank	3107915	328	331	0.91%	+	3	MRTN
MRTN	Sunnybank	3107916	203	221	8.87%	+	18	MRTN
MRTN	Sunnybank	3107917	131	135	3.05%	+	4	MRTN
MRTN	Sunnybank	3107918	311	335	7.72%	+	24	MRTN
MRTN	Sunnybank	3107919	317	320	0.95%	+	3	MRTN
MRTN	Sunnybank	3107920	191	203	6.28%	+	12	MRTN
	Sunnybank		4,805	5,085				
MRTN	Sunnybank Hills	3108001	185	206	11.35%	+	21	MRTN
MRTN	Sunnybank Hills	3108002	132	136	3.03%	+	4	MRTN
MRTN	Sunnybank Hills	3108003	206	218	5.83%	+	12	MRTN
MRTN	Sunnybank Hills	3108004	377	423	12.20%	+	46	MRTN
MRTN	Sunnybank Hills	3108005	245	267	8.98%	+	22	MRTN
MRTN	Sunnybank Hills	3108006	361	392	8.59%	+	31	MRTN
MRTN	Sunnybank Hills	3108007	356	361	1.40%	+	5	MRTN
MRTN	Sunnybank Hills	3108008	377	385	2.12%	+	8	MRTN
MRTN	Sunnybank Hills	3108009	269	302	12.27%	+	33	MRTN
MRTN	Sunnybank Hills	3108010	337	357	5.93%	+	20	MRTN
MRTN	Sunnybank Hills	3108011	347	374	7.78%	+	27	MRTN
MRTN	Sunnybank Hills	3108012	152	155	1.97%	+	3	MRTN
MRTN	Sunnybank Hills	3108013	382	426	11.52%	+	44	MRTN
MRTN	Sunnybank Hills	3108014	299	335	12.04%	+	36	MRTN
MRTN	Sunnybank Hills	3108015	162	165	1.85%	+	3	MRTN
MRTN	Sunnybank Hills	3108016	359	391	8.91%	+	32	MRTN
MRTN	Sunnybank Hills	3108017	348	401	15.23%	+	53	MRTN
MRTN	Sunnybank Hills	3108018	297	318	7.07%	+	21	MRTN
MRTN	Sunnybank Hills	3108019	250	289	15.60%	+	39	MRTN
MRTN	Sunnybank Hills	3108020	177	187	5.65%	+	10	MRTN
MRTN	Sunnybank Hills	3108021	144	151	4.86%	+	7	MRTN
MRTN	Sunnybank Hills	3108022	298	324	8.72%	+	26	MRTN
MRTN	Sunnybank Hills	3108023	281	291	3.56%	+	10	MRTN
MRTN	Sunnybank Hills	3108024	236	266	12.71%	+	30	MRTN
MRTN	Sunnybank Hills	3108025	366	379	3.55%	+	13	MRTN
MRTN	Sunnybank Hills	3108026	189	210	11.11%	+	21	MRTN
MRTN	Sunnybank Hills	3108027	251	279	11.16%	+	28	MRTN
MRTN	Sunnybank Hills	3108028	301	316	4.98%	+	15	MRTN
MRTN	Sunnybank Hills	3108029	308	329	6.82%	+	21	MRTN
MRTN	Sunnybank Hills	3108030	217	237	9.22%	+	20	MRTN
MRTN	Sunnybank Hills	3108031	283	287	1.41%	+	4	MRTN
MRTN	Sunnybank Hills	3108032	131	139	6.11%	+	8	MRTN

MRTN	Sunnybank Hills	3108033	215	218	1.40% +	3	MRTN
MRTN	Sunnybank Hills	3108034	174	185	6.32% +	11	MRTN
MRTN	Sunnybank Hills	3108035	297	330	11.11% +	33	MRTN
MRTN	Sunnybank Hills	3108036	262	289	10.31% +	27	MRTN
MRTN	Sunnybank Hills	3108037	141	146	3.55% +	5	MRTN
MRTN	Sunnybank Hills	3108038	269	279	3.72% +	10	MRTN
MRTN	Sunnybank Hills	3108039	292	323	10.62% +	31	MRTN
	Sunnybank Hills		10,273	11,066			
MRTN	Tarragindi	3107101	303	322	6.27% +	19	MRTN
MRTN	Tarragindi	3107102	114	118	3.51% +	4	MRTN
MRTN	Tarragindi	3107104	162	165	1.85% +	3	MRTN
MRTN	Tarragindi	3107105	417	442	6.00% +	25	MRTN
MRTN	Tarragindi	3107106	233	237	1.72% +	4	MRTN
MRTN	Tarragindi	3107107	484	492	1.65% +	8	MRTN
MRTN	Tarragindi	3107108	203	233	14.78% +	30	MRTN
MRTN	Tarragindi	3107109	492	524	6.50% +	32	MRTN
MRTN	Tarragindi	3107110	301	319	5.98% +	18	MRTN
MRTN	Tarragindi	3107111	419	462	10.26% +	43	MRTN
MRTN	Tarragindi	3107112	216	248	14.81% +	32	MRTN
MRTN	Tarragindi	3107113	379	406	7.12% +	27	MRTN
MRTN	Tarragindi	3107114	331	369	11.48% +	38	MRTN
MRTN	Tarragindi	3107115	325	339	4.31% +	14	MRTN
MRTN	Tarragindi	3107116	110	127	15.45% +	17	MRTN
MRTN	Tarragindi	3107118	236	257	8.90% +	21	MRTN
MRTN	Tarragindi	3107119	390	419	7.44% +	29	MRTN
MRTN	Tarragindi	3107122	452	500	10.62% +	48	MRTN
	Tarragindi		5,567	5,979			
MRTN	Yeronga	3105901	235	250	6.38% +	15	MRTN
MRTN	Yeronga	3105902	233	249	6.87% +	16	MRTN
MRTN	Yeronga	3105903	3	3	0.00%	-	MRTN
MRTN	Yeronga	3105904	185	190	2.70% +	5	MRTN
MRTN	Yeronga	3105905	324	353	8.95% +	29	MRTN
MRTN	Yeronga	3105906	258	272	5.43% +	14	MRTN
MRTN	Yeronga	3105907	193	203	5.18% +	10	MRTN
MRTN	Yeronga	3105908	289	316	9.34% +	27	MRTN
MRTN	Yeronga	3105909	269	294	9.29% +	25	MRTN
MRTN	Yeronga	3105910	-	-		-	MRTN
MRTN	Yeronga	3105911	257	264	2.72% +	7	MRTN
MRTN	Yeronga	3105912	181	192	6.08% +	11	MRTN
MRTN	Yeronga	3105913	375	389	3.73% +	14	MRTN
MRTN	Yeronga	3105914	332	370	11.45% +	38	MRTN
MRTN	Yeronga	3105915	238	247	3.78% +	9	MRTN
MRTN	Yeronga	3105916	298	311	4.36% +	13	MRTN
MRTN	Yeronga	3105917	287	291	1.39% +	4	MRTN
MRTN	Yeronga	3105918	346	365	5.49% +	19	MRTN
MRTN	Yeronga	3105919	328	329	0.30% +	1	MRTN
MRTN	Yeronga	3105920	232	252	8.62% +	20	MRTN
MRTN	Yeronga	3105921	211	217	2.84% +	6	MRTN
MRTN	Yeronga	3105922	599	706	17.86% +	107	MRTN
MRTN	Yeronga	3105923	278	287	3.24% +	9	MRTN
MRTN	Yeronga	3105924	797	887	11.29% +	90	MRTN
	Yeronga		6,748	7,237			
MRTN			85,736	92,524			
GFTH	Annerley	3105201	352	386	9.66% +	34	MRTN
GFTH	Annerley	3105202	360	384	6.67% +	24	MRTN
GFTH	Annerley	3105203	240	259	7.92% +	19	MRTN
GFTH	Annerley	3105204	355	472	32.96% +	117	MRTN
GFTH	Annerley	3105205	369	480	30.08% +	111	MRTN

GFTH	Annerley	3105206	312	408	30.77% +	96	MRTN
GFTH	Annerley	3105207	229	248	8.30% +	19	MRTN
GFTH	Annerley	3105208	238	246	3.36% +	8	MRTN
GFTH	Annerley	3105209	325	374	15.08% +	49	MRTN
GFTH	Annerley	3105210	248	256	3.23% +	8	MRTN
GFTH	Annerley	3105211	261	276	5.75% +	15	MRTN
	Annerley		3,289	3,789			
GFTH	Tarragindi	3107102	249	258	3.61% +	9	MRTN
GFTH	Tarragindi	3107103	343	367	7.00% +	24	MRTN
GFTH	Tarragindi	3107116	180	208	15.56% +	28	MRTN
GFTH	Tarragindi	3107117	496	523	5.44% +	27	MRTN
GFTH	Tarragindi	3107120	257	271	5.45% +	14	MRTN
GFTH	Tarragindi	3107121	358	411	14.80% +	53	MRTN
	Tarragindi		1,883	2,038			
GFTH			5,172	5,827			
OXLY	Darra - Sumner	3127101	239	268	12.13% +	29	MRTN
OXLY	Darra - Sumner	3127102	19	21	10.53% +	2	MRTN
OXLY	Darra - Sumner	3127103	352	399	13.35% +	47	MRTN
OXLY	Darra - Sumner	3127104	341	384	12.61% +	43	MRTN
OXLY	Darra - Sumner	3127107	247	255	3.24% +	8	MRTN
OXLY	Darra - Sumner	3127111	362	398	9.94% +	36	MRTN
OXLY	Darra - Sumner	3127112	284	321	13.03% +	37	MRTN
OXLY	Darra - Sumner	3127113	338	370	9.47% +	32	MRTN
OXLY	Darra - Sumner	3127114	-	-		-	MRTN
OXLY	Darra - Sumner	3127115	201	227	12.94% +	26	MRTN
	Darra - Sumner		2,383	2,643			
OXLY	Seventeen Mile Rocks - Sinnamon Par	3108401	443	467	5.42% +	24	MRTN
OXLY	Seventeen Mile Rocks - Sinnamon Par	3108402	201	211	4.98% +	10	MRTN
OXLY	Seventeen Mile Rocks - Sinnamon Par	3108403	319	343	7.52% +	24	MRTN
OXLY	Seventeen Mile Rocks - Sinnamon Par	3108404	395	409	3.54% +	14	MRTN
OXLY	Seventeen Mile Rocks - Sinnamon Par	3108405	2	2	0.00%	-	MRTN
OXLY	Seventeen Mile Rocks - Sinnamon Par	3108406	-	-		-	MRTN
OXLY	Seventeen Mile Rocks - Sinnamon Par	3108407	186	192	3.23% +	6	MRTN
OXLY	Seventeen Mile Rocks - Sinnamon Par	3108408	353	385	9.07% +	32	MRTN
OXLY	Seventeen Mile Rocks - Sinnamon Par	3108409	206	211	2.43% +	5	MRTN
OXLY	Seventeen Mile Rocks - Sinnamon Par	3108410	150	160	6.67% +	10	MRTN
OXLY	Seventeen Mile Rocks - Sinnamon Par	3108411	386	424	9.84% +	38	MRTN
OXLY	Seventeen Mile Rocks - Sinnamon Par	3108412	337	381	13.06% +	44	MRTN
OXLY	Seventeen Mile Rocks - Sinnamon Par	3108413	381	397	4.20% +	16	MRTN
OXLY	Seventeen Mile Rocks - Sinnamon Par	3108414	216	231	6.94% +	15	MRTN
OXLY	Seventeen Mile Rocks - Sinnamon Par	3108415	174	192	10.34% +	18	MRTN
OXLY	Seventeen Mile Rocks - Sinnamon Par	3108416	260	267	2.69% +	7	MRTN
OXLY	Seventeen Mile Rocks - Sinnamon Par	3108417	350	354	1.14% +	4	MRTN
OXLY	Seventeen Mile Rocks - Sinnamon Par	3108418	301	319	5.98% +	18	MRTN
OXLY	Seventeen Mile Rocks - Sinnamon Par	3108419	111	115	3.60% +	4	MRTN
OXLY	Seventeen Mile Rocks - Sinnamon Par	3108420	5	5	0.00%	-	MRTN
OXLY	Seventeen Mile Rocks - Sinnamon Par	3108421	307	326	6.19% +	19	MRTN
OXLY	Seventeen Mile Rocks - Sinnamon Par	3108422	362	369	1.93% +	7	MRTN
OXLY	Seventeen Mile Rocks - Sinnamon Par	3108423	323	400	23.84% +	77	MRTN
OXLY	Seventeen Mile Rocks - Sinnamon Par	3108424	389	405	4.11% +	16	MRTN
OXLY	Seventeen Mile Rocks - Sinnamon Par	3108425	339	360	6.19% +	21	MRTN
	Seventeen Mile Rocks - Sinnamon Park		6,496	6,925			
OXLY			8,879	9,568			
			99,787	107,919			MRTN

OXLY	Bellbird Park - Brookwater	3129601	463	467	0.86% +	4	OXLY
OXLY	Bellbird Park - Brookwater	3129602	958	1,011	5.53% +	53	OXLY
OXLY	Bellbird Park - Brookwater	3129603	633	718	13.43% +	85	OXLY
OXLY	Bellbird Park - Brookwater	3129604	871	979	12.40% +	108	OXLY
OXLY	Bellbird Park - Brookwater	3129605	536	600	11.94% +	64	OXLY
OXLY	Bellbird Park - Brookwater	3129606	430	477	10.93% +	47	OXLY
OXLY	Bellbird Park - Brookwater	3129607	243	269	10.70% +	26	OXLY
OXLY	Bellbird Park - Brookwater	3129608	217	237	9.22% +	20	OXLY
OXLY	Bellbird Park - Brookwater	3129609	311	343	10.29% +	32	OXLY
OXLY	Bellbird Park - Brookwater	3129610	377	432	14.59% +	55	OXLY
OXLY	Bellbird Park - Brookwater	3129611	238	269	13.03% +	31	OXLY
OXLY	Bellbird Park - Brookwater	3129612	285	326	14.39% +	41	OXLY
OXLY	Bellbird Park - Brookwater	3129613	328	330	0.61% +	2	OXLY
OXLY	Bellbird Park - Brookwater	3129614	236	263	11.44% +	27	OXLY
OXLY	Bellbird Park - Brookwater	3129615	277	308	11.19% +	31	OXLY
OXLY	Bellbird Park - Brookwater	3129616	284	318	11.97% +	34	OXLY
OXLY	Bellbird Park - Brookwater	3129617	342	373	9.06% +	31	OXLY
OXLY	Bellbird Park - Brookwater	3129618	226	257	13.72% +	31	OXLY
OXLY	Bellbird Park - Brookwater	3129619	657	706	7.46% +	49	OXLY
	Bellbird Park - Brookwater		7,912	8,683			
OXLY	Camira - Gales	3129701	253	268	5.93% +	15	OXLY
OXLY	Camira - Gales	3129702	244	260	6.56% +	16	OXLY
OXLY	Camira - Gales	3129703	277	307	10.83% +	30	OXLY
OXLY	Camira - Gales	3129704	345	373	8.12% +	28	OXLY
OXLY	Camira - Gales	3129705	162	176	8.64% +	14	OXLY
OXLY	Camira - Gales	3129706	172	187	8.72% +	15	OXLY
OXLY	Camira - Gales	3129707	365	396	8.49% +	31	OXLY
OXLY	Camira - Gales	3129708	218	244	11.93% +	26	OXLY
OXLY	Camira - Gales	3129709	308	320	3.90% +	12	OXLY
OXLY	Camira - Gales	3129710	177	191	7.91% +	14	OXLY
OXLY	Camira - Gales	3129711	142	151	6.34% +	9	OXLY
OXLY	Camira - Gales	3129712	365	423	15.89% +	58	OXLY
OXLY	Camira - Gales	3129713	207	219	5.80% +	12	OXLY
OXLY	Camira - Gales	3129714	-	-		-	OXLY
OXLY	Camira - Gales	3129715	177	192	8.47% +	15	OXLY
OXLY	Camira - Gales	3129716	233	254	9.01% +	21	OXLY
OXLY	Camira - Gales	3129717	279	301	7.89% +	22	OXLY
OXLY	Camira - Gales	3129718	275	293	6.55% +	18	OXLY
OXLY	Camira - Gales	3129719	394	432	9.64% +	38	OXLY
OXLY	Camira - Gales	3129720	400	437	9.25% +	37	OXLY
OXLY	Camira - Gales	3129721	314	330	5.10% +	16	OXLY
OXLY	Camira - Gales	3129722	236	248	5.08% +	12	OXLY
OXLY	Camira - Gales	3129723	239	258	7.95% +	19	OXLY
OXLY	Camira - Gales	3129724	316	357	12.97% +	41	OXLY
	Camira - Gales		6,098	6,617			
OXLY	Carole Park	3129801	1	1	0.00%	-	OXLY
	Carole Park		1	1			
OXLY	Collingwood Park - Redbank	3129901	195	203	4.10% +	8	OXLY
OXLY	Collingwood Park - Redbank	3129902	158	171	8.23% +	13	OXLY
OXLY	Collingwood Park - Redbank	3129903	204	226	10.78% +	22	OXLY
OXLY	Collingwood Park - Redbank	3129904	186	200	7.53% +	14	OXLY
OXLY	Collingwood Park - Redbank	3129905	337	352	4.45% +	15	OXLY
OXLY	Collingwood Park - Redbank	3129906	340	356	4.71% +	16	OXLY
OXLY	Collingwood Park - Redbank	3129907	228	250	9.65% +	22	OXLY
OXLY	Collingwood Park - Redbank	3129913	339	388	14.45% +	49	OXLY
OXLY	Collingwood Park - Redbank	3129917	1	1	0.00%	-	OXLY
OXLY	Collingwood Park - Redbank	3129919	-	-		-	OXLY
OXLY	Collingwood Park - Redbank	3129920	8	9	12.50% +	1	OXLY

OXLY	Collingwood Park - Redbank	3129921	122	129	5.74% +	7	OXLY
OXLY	Collingwood Park - Redbank	3129922	143	161	12.59% +	18	OXLY
OXLY	Collingwood Park - Redbank	3129923	213	236	10.80% +	23	OXLY
	Collingwood Park - Redbank		2,474	2,682			
OXLY	Darra - Sumner	3127105	337	381	13.06% +	44	OXLY
OXLY	Darra - Sumner	3127106	8	8	0.00%	-	OXLY
OXLY	Darra - Sumner	3127108	2	2	0.00%	-	OXLY
OXLY	Darra - Sumner	3127109	-	-		-	OXLY
OXLY	Darra - Sumner	3127110	240	262	9.17% +	22	OXLY
	Darra - Sumner		587	653			
OXLY	Durack	3127201	179	179	0.00%	-	OXLY
OXLY	Durack	3127203	553	584	5.61% +	31	OXLY
OXLY	Durack	3127204	345	364	5.51% +	19	OXLY
OXLY	Durack	3127205	343	358	4.37% +	15	OXLY
OXLY	Durack	3127206	356	374	5.06% +	18	OXLY
OXLY	Durack	3127207	225	241	7.11% +	16	OXLY
OXLY	Durack	3127208	198	211	6.57% +	13	OXLY
OXLY	Durack	3127209	393	416	5.85% +	23	OXLY
OXLY	Durack	3127210	175	183	4.57% +	8	OXLY
OXLY	Durack	3127211	222	230	3.60% +	8	OXLY
OXLY	Durack	3127212	271	286	5.54% +	15	OXLY
OXLY	Durack	3127213	246	257	4.47% +	11	OXLY
OXLY	Durack	3127214	302	313	3.64% +	11	OXLY
OXLY	Durack	3127215	340	357	5.00% +	17	OXLY
OXLY	Durack	3127216	308	335	8.77% +	27	OXLY
OXLY	Durack	3127217	257	258	0.39% +	1	OXLY
	Durack		4,713	4,946			
OXLY	Forest Lake - Doolandella	3127301	200	214	7.00% +	14	OXLY
OXLY	Forest Lake - Doolandella	3127302	168	181	7.74% +	13	OXLY
OXLY	Forest Lake - Doolandella	3127303	456	492	7.89% +	36	OXLY
OXLY	Forest Lake - Doolandella	3127304	160	176	10.00% +	16	OXLY
OXLY	Forest Lake - Doolandella	3127305	248	269	8.47% +	21	OXLY
OXLY	Forest Lake - Doolandella	3127306	394	448	13.71% +	54	OXLY
OXLY	Forest Lake - Doolandella	3127307	323	364	12.69% +	41	OXLY
OXLY	Forest Lake - Doolandella	3127308	307	342	11.40% +	35	OXLY
OXLY	Forest Lake - Doolandella	3127309	189	204	7.94% +	15	OXLY
OXLY	Forest Lake - Doolandella	3127310	233	250	7.30% +	17	OXLY
OXLY	Forest Lake - Doolandella	3127311	263	278	5.70% +	15	OXLY
OXLY	Forest Lake - Doolandella	3127312	194	211	8.76% +	17	OXLY
OXLY	Forest Lake - Doolandella	3127313	305	323	5.90% +	18	OXLY
OXLY	Forest Lake - Doolandella	3127314	379	409	7.92% +	30	OXLY
OXLY	Forest Lake - Doolandella	3127315	254	267	5.12% +	13	OXLY
OXLY	Forest Lake - Doolandella	3127316	242	253	4.55% +	11	OXLY
OXLY	Forest Lake - Doolandella	3127317	252	280	11.11% +	28	OXLY
OXLY	Forest Lake - Doolandella	3127318	464	540	16.38% +	76	OXLY
OXLY	Forest Lake - Doolandella	3127319	185	203	9.73% +	18	OXLY
OXLY	Forest Lake - Doolandella	3127320	57	65	14.04% +	8	OXLY
OXLY	Forest Lake - Doolandella	3127321	311	332	6.75% +	21	OXLY
OXLY	Forest Lake - Doolandella	3127322	131	148	12.98% +	17	OXLY
OXLY	Forest Lake - Doolandella	3127323	355	399	12.39% +	44	OXLY
OXLY	Forest Lake - Doolandella	3127324	227	245	7.93% +	18	OXLY
OXLY	Forest Lake - Doolandella	3127325	253	275	8.70% +	22	OXLY
OXLY	Forest Lake - Doolandella	3127326	224	238	6.25% +	14	OXLY
OXLY	Forest Lake - Doolandella	3127327	205	220	7.32% +	15	OXLY
OXLY	Forest Lake - Doolandella	3127329	191	210	9.95% +	19	OXLY
OXLY	Forest Lake - Doolandella	3127330	174	186	6.90% +	12	OXLY
OXLY	Forest Lake - Doolandella	3127331	314	337	7.32% +	23	OXLY
OXLY	Forest Lake - Doolandella	3127332	159	178	11.95% +	19	OXLY

OXLY	Forest Lake - Doolandella	3127333	232	264	13.79% +	32	OXLY
OXLY	Forest Lake - Doolandella	3127334	222	252	13.51% +	30	OXLY
OXLY	Forest Lake - Doolandella	3127335	233	262	12.45% +	29	OXLY
OXLY	Forest Lake - Doolandella	3127336	205	227	10.73% +	22	OXLY
OXLY	Forest Lake - Doolandella	3127337	372	374	0.54% +	2	OXLY
OXLY	Forest Lake - Doolandella	3127338	158	171	8.23% +	13	OXLY
OXLY	Forest Lake - Doolandella	3127339	324	326	0.62% +	2	OXLY
OXLY	Forest Lake - Doolandella	3127340	293	299	2.05% +	6	OXLY
OXLY	Forest Lake - Doolandella	3127341	330	388	17.58% +	58	OXLY
OXLY	Forest Lake - Doolandella	3127342	236	238	0.85% +	2	OXLY
OXLY	Forest Lake - Doolandella	3127343	216	247	14.35% +	31	OXLY
OXLY	Forest Lake - Doolandella	3127344	276	308	11.59% +	32	OXLY
OXLY	Forest Lake - Doolandella	3127345	263	283	7.60% +	20	OXLY
OXLY	Forest Lake - Doolandella	3127346	290	331	14.14% +	41	OXLY
OXLY	Forest Lake - Doolandella	3127347	276	299	8.33% +	23	OXLY
OXLY	Forest Lake - Doolandella	3127348	379	451	19.00% +	72	OXLY
OXLY	Forest Lake - Doolandella	3127349	413	482	16.71% +	69	OXLY
OXLY	Forest Lake - Doolandella	3127350	313	346	10.54% +	33	OXLY
OXLY	Forest Lake - Doolandella	3127351	266	288	8.27% +	22	OXLY
OXLY	Forest Lake - Doolandella	3127352	212	233	9.91% +	21	OXLY
OXLY	Forest Lake - Doolandella	3127353	1,385	1,510	9.03% +	125	OXLY
OXLY	Forest Lake - Doolandella	3127354	195	202	3.59% +	7	OXLY
OXLY	Forest Lake - Doolandella	3127355	313	346	10.54% +	33	OXLY
OXLY	Forest Lake - Doolandella	3127356	264	279	5.68% +	15	OXLY
OXLY	Forest Lake - Doolandella	3127357	248	281	13.31% +	33	OXLY
OXLY	Forest Lake - Doolandella	3127358	163	171	4.91% +	8	OXLY
OXLY	Forest Lake - Doolandella	3127359	159	173	8.81% +	14	OXLY
OXLY	Forest Lake - Doolandella	3127360	173	193	11.56% +	20	OXLY
	Forest Lake - Doolandella		16,226	17,761			
OXLY	Goodna	3130001	225	249	10.67% +	24	OXLY
OXLY	Goodna	3130002	321	346	7.79% +	25	OXLY
OXLY	Goodna	3130003	288	308	6.94% +	20	OXLY
OXLY	Goodna	3130004	181	196	8.29% +	15	OXLY
OXLY	Goodna	3130005	326	378	15.95% +	52	OXLY
OXLY	Goodna	3130006	332	377	13.55% +	45	OXLY
OXLY	Goodna	3130007	270	294	8.89% +	24	OXLY
OXLY	Goodna	3130008	429	472	10.02% +	43	OXLY
OXLY	Goodna	3130009	200	221	10.50% +	21	OXLY
OXLY	Goodna	3130010	187	212	13.37% +	25	OXLY
OXLY	Goodna	3130011	109	118	8.26% +	9	OXLY
OXLY	Goodna	3130012	204	224	9.80% +	20	OXLY
OXLY	Goodna	3130013	271	310	14.39% +	39	OXLY
OXLY	Goodna	3130014	122	139	13.93% +	17	OXLY
OXLY	Goodna	3130015	219	237	8.22% +	18	OXLY
OXLY	Goodna	3130016	385	437	13.51% +	52	OXLY
OXLY	Goodna	3130017	180	200	11.11% +	20	OXLY
OXLY	Goodna	3130018	335	389	16.12% +	54	OXLY
OXLY	Goodna	3130019	452	517	14.38% +	65	OXLY
OXLY	Goodna	3130020	261	279	6.90% +	18	OXLY
OXLY	Goodna	3130021	314	345	9.87% +	31	OXLY
	Goodna		5,611	6,248			
OXLY	Inala - Richlands	3127401	417	455	9.11% +	38	OXLY
OXLY	Inala - Richlands	3127402	-	-		-	OXLY
OXLY	Inala - Richlands	3127403	191	212	10.99% +	21	OXLY
OXLY	Inala - Richlands	3127404	234	253	8.12% +	19	OXLY
OXLY	Inala - Richlands	3127405	152	172	13.16% +	20	OXLY
OXLY	Inala - Richlands	3127406	398	459	15.33% +	61	OXLY
OXLY	Inala - Richlands	3127407	264	292	10.61% +	28	OXLY

OXLY	Inala - Richlands	3127408	670	735	9.70% +	65	OXLY
OXLY	Inala - Richlands	3127409	228	243	6.58% +	15	OXLY
OXLY	Inala - Richlands	3127410	250	275	10.00% +	25	OXLY
OXLY	Inala - Richlands	3127411	168	185	10.12% +	17	OXLY
OXLY	Inala - Richlands	3127412	217	244	12.44% +	27	OXLY
OXLY	Inala - Richlands	3127413	143	160	11.89% +	17	OXLY
OXLY	Inala - Richlands	3127414	222	244	9.91% +	22	OXLY
OXLY	Inala - Richlands	3127415	284	316	11.27% +	32	OXLY
OXLY	Inala - Richlands	3127416	303	330	8.91% +	27	OXLY
OXLY	Inala - Richlands	3127417	198	209	5.56% +	11	OXLY
OXLY	Inala - Richlands	3127418	182	189	3.85% +	7	OXLY
OXLY	Inala - Richlands	3127419	218	230	5.50% +	12	OXLY
OXLY	Inala - Richlands	3127420	344	395	14.83% +	51	OXLY
OXLY	Inala - Richlands	3127421	233	257	10.30% +	24	OXLY
OXLY	Inala - Richlands	3127422	214	236	10.28% +	22	OXLY
OXLY	Inala - Richlands	3127423	268	305	13.81% +	37	OXLY
OXLY	Inala - Richlands	3127424	147	165	12.24% +	18	OXLY
OXLY	Inala - Richlands	3127425	257	281	9.34% +	24	OXLY
OXLY	Inala - Richlands	3127426	186	205	10.22% +	19	OXLY
OXLY	Inala - Richlands	3127427	241	270	12.03% +	29	OXLY
OXLY	Inala - Richlands	3127428	255	285	11.76% +	30	OXLY
OXLY	Inala - Richlands	3127429	333	349	4.80% +	16	OXLY
OXLY	Inala - Richlands	3127430	354	377	6.50% +	23	OXLY
OXLY	Inala - Richlands	3127431	161	174	8.07% +	13	OXLY
OXLY	Inala - Richlands	3127432	285	309	8.42% +	24	OXLY
OXLY	Inala - Richlands	3127433	156	174	11.54% +	18	OXLY
OXLY	Inala - Richlands	3127434	328	368	12.20% +	40	OXLY
OXLY	Inala - Richlands	3127435	288	328	13.89% +	40	OXLY
OXLY	Inala - Richlands	3127436	377	428	13.53% +	51	OXLY
OXLY	Inala - Richlands	3127437	187	202	8.02% +	15	OXLY
OXLY	Inala - Richlands	3127438	311	342	9.97% +	31	OXLY
OXLY	Inala - Richlands	3127439	73	77	5.48% +	4	OXLY
	Inala - Richlands		9,737	10,730			
OXLY	Jindalee - Mount Ommaney	3108101	314	323	2.87% +	9	OXLY
OXLY	Jindalee - Mount Ommaney	3108102	310	316	1.94% +	6	OXLY
OXLY	Jindalee - Mount Ommaney	3108103	235	248	5.53% +	13	OXLY
OXLY	Jindalee - Mount Ommaney	3108104	371	393	5.93% +	22	OXLY
OXLY	Jindalee - Mount Ommaney	3108105	443	472	6.55% +	29	OXLY
OXLY	Jindalee - Mount Ommaney	3108106	381	384	0.79% +	3	OXLY
OXLY	Jindalee - Mount Ommaney	3108107	328	333	1.52% +	5	OXLY
OXLY	Jindalee - Mount Ommaney	3108108	308	317	2.92% +	9	OXLY
OXLY	Jindalee - Mount Ommaney	3108109	260	278	6.92% +	18	OXLY
OXLY	Jindalee - Mount Ommaney	3108110	-	-		-	OXLY
OXLY	Jindalee - Mount Ommaney	3108111	-	-		-	OXLY
OXLY	Jindalee - Mount Ommaney	3108112	375	386	2.93% +	11	OXLY
OXLY	Jindalee - Mount Ommaney	3108113	257	273	6.23% +	16	OXLY
OXLY	Jindalee - Mount Ommaney	3108114	176	180	2.27% +	4	OXLY
OXLY	Jindalee - Mount Ommaney	3108115	349	388	11.17% +	39	OXLY
OXLY	Jindalee - Mount Ommaney	3108116	186	187	0.54% +	1	OXLY
OXLY	Jindalee - Mount Ommaney	3108117	306	335	9.48% +	29	OXLY
OXLY	Jindalee - Mount Ommaney	3108118	252	256	1.59% +	4	OXLY
OXLY	Jindalee - Mount Ommaney	3108119	279	331	18.64% +	52	OXLY
OXLY	Jindalee - Mount Ommaney	3108120	282	289	2.48% +	7	OXLY
	Jindalee - Mount Ommaney		5,412	5,689			
OXLY	Middle Park - Jamboree Heights	3108201	146	159	8.90% +	13	OXLY
OXLY	Middle Park - Jamboree Heights	3108202	166	171	3.01% +	5	OXLY
OXLY	Middle Park - Jamboree Heights	3108203	168	170	1.19% +	2	OXLY
OXLY	Middle Park - Jamboree Heights	3108204	272	284	4.41% +	12	OXLY

OXLY	Middle Park - Jamboree Heights	3108205	163	178	9.20% +	15	OXLY
OXLY	Middle Park - Jamboree Heights	3108206	171	176	2.92% +	5	OXLY
OXLY	Middle Park - Jamboree Heights	3108207	396	413	4.29% +	17	OXLY
OXLY	Middle Park - Jamboree Heights	3108208	232	261	12.50% +	29	OXLY
OXLY	Middle Park - Jamboree Heights	3108209	309	327	5.83% +	18	OXLY
OXLY	Middle Park - Jamboree Heights	3108210	313	325	3.83% +	12	OXLY
OXLY	Middle Park - Jamboree Heights	3108211	334	385	15.27% +	51	OXLY
OXLY	Middle Park - Jamboree Heights	3108212	293	303	3.41% +	10	OXLY
OXLY	Middle Park - Jamboree Heights	3108213	409	409	0.00%	-	OXLY
OXLY	Middle Park - Jamboree Heights	3108214	237	274	15.61% +	37	OXLY
OXLY	Middle Park - Jamboree Heights	3108215	194	210	8.25% +	16	OXLY
OXLY	Middle Park - Jamboree Heights	3108216	217	243	11.98% +	26	OXLY
OXLY	Middle Park - Jamboree Heights	3108217	233	243	4.29% +	10	OXLY
OXLY	Middle Park - Jamboree Heights	3108218	167	178	6.59% +	11	OXLY
OXLY	Middle Park - Jamboree Heights	3108219	284	304	7.04% +	20	OXLY
OXLY	Middle Park - Jamboree Heights	3108220	237	240	1.27% +	3	OXLY
	Middle Park - Jamboree Heights		4,941	5,253			
OXLY	Pallara - Willawong	3107401	3	3	0.00%	-	OXLY
OXLY	Pallara - Willawong	3107402	282	300	6.38% +	18	OXLY
OXLY	Pallara - Willawong	3107403	429	472	10.02% +	43	OXLY
OXLY	Pallara - Willawong	3107404	134	142	5.97% +	8	OXLY
OXLY	Pallara - Willawong	3107406	1,564	1,770	13.17% +	206	OXLY
OXLY	Pallara - Willawong	3107407	308	324	5.19% +	16	OXLY
OXLY	Pallara - Willawong	3107408	-	-		-	OXLY
	Pallara - Willawong		2,720	3,011			
OXLY	Redbank Plains	3130201	241	264	9.54% +	23	OXLY
OXLY	Redbank Plains	3130203	278	324	16.55% +	46	OXLY
OXLY	Redbank Plains	3130205	323	371	14.86% +	48	OXLY
OXLY	Redbank Plains	3130211	202	222	9.90% +	20	OXLY
OXLY	Redbank Plains	3130218	260	290	11.54% +	30	OXLY
OXLY	Redbank Plains	3130219	239	263	10.04% +	24	OXLY
OXLY	Redbank Plains	3130220	202	229	13.37% +	27	OXLY
OXLY	Redbank Plains	3130221	263	306	16.35% +	43	OXLY
OXLY	Redbank Plains	3130222	206	222	7.77% +	16	OXLY
OXLY	Redbank Plains	3130223	211	232	9.95% +	21	OXLY
OXLY	Redbank Plains	3130224	196	214	9.18% +	18	OXLY
OXLY	Redbank Plains	3130225	203	218	7.39% +	15	OXLY
OXLY	Redbank Plains	3130227	354	402	13.56% +	48	OXLY
OXLY	Redbank Plains	3130228	182	205	12.64% +	23	OXLY
OXLY	Redbank Plains	3130229	332	359	8.13% +	27	OXLY
OXLY	Redbank Plains	3130230	175	195	11.43% +	20	OXLY
	Redbank Plains		3,867	4,316			
OXLY	Riverhills	3108301	108	108	0.00%	-	OXLY
OXLY	Riverhills	3108302	371	400	7.82% +	29	OXLY
OXLY	Riverhills	3108303	236	269	13.98% +	33	OXLY
OXLY	Riverhills	3108304	296	330	11.49% +	34	OXLY
OXLY	Riverhills	3108305	221	253	14.48% +	32	OXLY
OXLY	Riverhills	3108306	218	230	5.50% +	12	OXLY
OXLY	Riverhills	3108307	161	179	11.18% +	18	OXLY
OXLY	Riverhills	3108308	202	217	7.43% +	15	OXLY
OXLY	Riverhills	3108309	291	334	14.78% +	43	OXLY
OXLY	Riverhills	3108310	252	286	13.49% +	34	OXLY
OXLY	Riverhills	3108311	406	454	11.82% +	48	OXLY
	Riverhills		2,762	3,060			
OXLY	Springfield	3130301	245	266	8.57% +	21	OXLY
OXLY	Springfield	3130302	340	364	7.06% +	24	OXLY
OXLY	Springfield	3130303	269	297	10.41% +	28	OXLY
OXLY	Springfield	3130304	167	177	5.99% +	10	OXLY

OXLY	Springfield	3130305	304	348	14.47% +	44	OXLY
OXLY	Springfield	3130306	500	582	16.40% +	82	OXLY
OXLY	Springfield	3130307	129	142	10.08% +	13	OXLY
OXLY	Springfield	3130308	292	314	7.53% +	22	OXLY
OXLY	Springfield	3130309	300	335	11.67% +	35	OXLY
OXLY	Springfield	3130310	408	458	12.25% +	50	OXLY
OXLY	Springfield	3130311	303	337	11.22% +	34	OXLY
OXLY	Springfield	3130312	174	191	9.77% +	17	OXLY
OXLY	Springfield	3130313	281	303	7.83% +	22	OXLY
OXLY	Springfield	3130314	2	2	0.00%	-	OXLY
	Springfield		3,714	4,116			
OXLY	Springfield Lakes	3130401	601	701	16.64% +	100	OXLY
OXLY	Springfield Lakes	3130402	682	793	16.28% +	111	OXLY
OXLY	Springfield Lakes	3130406	248	287	15.73% +	39	OXLY
OXLY	Springfield Lakes	3130407	176	206	17.05% +	30	OXLY
OXLY	Springfield Lakes	3130408	161	178	10.56% +	17	OXLY
OXLY	Springfield Lakes	3130409	351	401	14.25% +	50	OXLY
OXLY	Springfield Lakes	3130410	376	433	15.16% +	57	OXLY
OXLY	Springfield Lakes	3130411	188	211	12.23% +	23	OXLY
OXLY	Springfield Lakes	3130412	217	246	13.36% +	29	OXLY
OXLY	Springfield Lakes	3130413	188	206	9.57% +	18	OXLY
OXLY	Springfield Lakes	3130414	232	267	15.09% +	35	OXLY
OXLY	Springfield Lakes	3130415	180	204	13.33% +	24	OXLY
OXLY	Springfield Lakes	3130416	230	259	12.61% +	29	OXLY
OXLY	Springfield Lakes	3130418	210	228	8.57% +	18	OXLY
OXLY	Springfield Lakes	3130419	397	469	18.14% +	72	OXLY
OXLY	Springfield Lakes	3130420	633	745	17.69% +	112	OXLY
OXLY	Springfield Lakes	3130421	228	254	11.40% +	26	OXLY
	Springfield Lakes		5,298	6,088			
OXLY	Wacol	3127601	201	215	6.97% +	14	OXLY
OXLY	Wacol	3127602	73	78	6.85% +	5	OXLY
OXLY	Wacol	3127603	-	-		-	OXLY
OXLY	Wacol	3127604	235	253	7.66% +	18	OXLY
OXLY	Wacol	3127605	-	-		-	OXLY
OXLY	Wacol	3127606	177	183	3.39% +	6	OXLY
OXLY	Wacol	3127607	19	20	5.26% +	1	OXLY
OXLY	Wacol	3127608	3	3	0.00%	-	OXLY
OXLY	Wacol	3127609	260	279	7.31% +	19	OXLY
OXLY	Wacol	3127610	288	302	4.86% +	14	OXLY
OXLY	Wacol	3127611	286	305	6.64% +	19	OXLY
OXLY	Wacol	3127612	13	14	7.69% +	1	OXLY
OXLY	Wacol	3127613	3	3	0.00%	-	OXLY
	Wacol		1,558	1,655			
OXLY	Westlake	3108501	356	353	-0.84% -	3	OXLY
OXLY	Westlake	3108502	223	241	8.07% +	18	OXLY
OXLY	Westlake	3108503	271	287	5.90% +	16	OXLY
OXLY	Westlake	3108504	255	259	1.57% +	4	OXLY
OXLY	Westlake	3108505	312	334	7.05% +	22	OXLY
OXLY	Westlake	3108506	278	303	8.99% +	25	OXLY
OXLY	Westlake	3108507	373	372	-0.27% -	1	OXLY
OXLY	Westlake	3108508	218	240	10.09% +	22	OXLY
OXLY	Westlake	3108509	352	388	10.23% +	36	OXLY
OXLY	Westlake	3108510	276	328	18.84% +	52	OXLY
OXLY	Westlake	3108511	344	364	5.81% +	20	OXLY
	Westlake		3,258	3,469			
OXLY			86,889	94,978			
BLAR	Collingwood Park - Redbank	3129908	242	273	12.81% +	31	OXLY
BLAR	Collingwood Park - Redbank	3129909	251	278	10.76% +	27	OXLY

BLAR	Collingwood Park - Redbank	3129910	225	235	4.44% +	10	OXLY
BLAR	Collingwood Park - Redbank	3129911	146	162	10.96% +	16	OXLY
BLAR	Collingwood Park - Redbank	3129912	322	347	7.76% +	25	OXLY
BLAR	Collingwood Park - Redbank	3129914	436	484	11.01% +	48	OXLY
BLAR	Collingwood Park - Redbank	3129915	300	353	17.67% +	53	OXLY
BLAR	Collingwood Park - Redbank	3129916	277	322	16.25% +	45	OXLY
BLAR	Collingwood Park - Redbank	3129917	4	5	25.00% +	1	OXLY
BLAR	Collingwood Park - Redbank	3129918	-	-		-	OXLY
BLAR	Collingwood Park - Redbank	3129924	202	217	7.43% +	15	OXLY
			2,405	2,676			
BLAR	New Chum	3130101	4	4	0.00%	-	OXLY
	New Chum		4	4			
BLAR	Redbank Plains	3130202	374	374	0.00%	-	OXLY
BLAR	Redbank Plains	3130204	481	558	16.01% +	77	OXLY
BLAR	Redbank Plains	3130206	27	31	14.81% +	4	OXLY
BLAR	Redbank Plains	3130207	283	321	13.43% +	38	OXLY
BLAR	Redbank Plains	3130208	238	277	16.39% +	39	OXLY
BLAR	Redbank Plains	3130209	296	329	11.15% +	33	OXLY
BLAR	Redbank Plains	3130210	269	303	12.64% +	34	OXLY
BLAR	Redbank Plains	3130212	280	320	14.29% +	40	OXLY
BLAR	Redbank Plains	3130213	1,084	1,220	12.55% +	136	OXLY
BLAR	Redbank Plains	3130214	863	992	14.95% +	129	OXLY
BLAR	Redbank Plains	3130215	355	400	12.68% +	45	OXLY
BLAR	Redbank Plains	3130216	304	330	8.55% +	26	OXLY
BLAR	Redbank Plains	3130217	367	416	13.35% +	49	OXLY
BLAR	Redbank Plains	3130226	181	204	12.71% +	23	OXLY
	Redbank Plains		5,402	6,075			
BLAR	Ripley	3129401	326	364	11.66% +	38	OXLY
BLAR	Ripley	3129402	248	272	9.68% +	24	OXLY
BLAR	Ripley	3129403	259	290	11.97% +	31	OXLY
BLAR	Ripley	3129404	1,062	1,097	3.30% +	35	OXLY
BLAR	Ripley	3129405	374	397	6.15% +	23	OXLY
BLAR	Ripley	3129406	271	306	12.92% +	35	OXLY
BLAR	Ripley	3129407	270	302	11.85% +	32	OXLY
BLAR	Ripley	3129408	270	307	13.70% +	37	OXLY
	Ripley		3,080	3,335			
BLAR	Riverview	3129504	140	155	10.71% +	15	OXLY
BLAR	Riverview	3129505	246	248	0.81% +	2	OXLY
BLAR	Riverview	3129506	278	280	0.72% +	2	OXLY
BLAR	Riverview	3129507	198	209	5.56% +	11	OXLY
BLAR	Riverview	3129508	236	262	11.02% +	26	OXLY
BLAR	Riverview	3129509	248	264	6.45% +	16	OXLY
BLAR	Riverview	3129510	-	-		-	OXLY
	Riverview		1,346	1,418			
BLAR	Rosewood	3128210	158	162	2.53% +	4	OXLY
BLAR	Rosewood	3128211	276	295	6.88% +	19	OXLY
	Rosewood		434	457			
BLAR	Springfield Lakes	3130403	410	451	10.00% +	41	OXLY
BLAR	Springfield Lakes	3130404	1,021	1,182	15.77% +	161	OXLY
BLAR	Springfield Lakes	3130405	575	575	0.00%	-	OXLY
BLAR	Springfield Lakes	3130417	702	716	1.99% +	14	OXLY
	Springfield Lakes		2,708	2,924			
BLAR			15,379	16,889			
MRTN	Durack	3127202	209	219	4.78% +	10	OXLY
	Durack		209	219			
MRTN	Oxley (Qld)	3127511	8	9	12.50% +	1	OXLY
MRTN	Oxley (Qld)	3127512	315	364	15.56% +	49	OXLY
MRTN	Oxley (Qld)	3127513	179	178	-0.56% -	1	OXLY

MRTN Oxley (Qld)

502	551
711	770
102,979	112,637



PTRE	Clontarf	3137701	3	3	0.00%	-	PTRE
PTRE	Clontarf	3137702	37	37	0.00%	-	PTRE
PTRE	Clontarf	3137703	-	-		-	PTRE
PTRE	Clontarf	3137704	219	227	3.65% +	8	PTRE
PTRE	Clontarf	3137705	303	303	0.00%	-	PTRE
PTRE	Clontarf	3137706	260	265	1.92% +	5	PTRE
PTRE	Clontarf	3137707	442	475	7.47% +	33	PTRE
PTRE	Clontarf	3137708	388	383	-1.29% -	5	PTRE
PTRE	Clontarf	3137709	270	277	2.59% +	7	PTRE
PTRE	Clontarf	3137710	271	289	6.64% +	18	PTRE
PTRE	Clontarf	3137711	194	200	3.09% +	6	PTRE
PTRE	Clontarf	3137712	309	330	6.80% +	21	PTRE
PTRE	Clontarf	3137713	331	342	3.32% +	11	PTRE
PTRE	Clontarf	3137714	503	524	4.17% +	21	PTRE
PTRE	Clontarf	3137715	296	295	-0.34% -	1	PTRE
PTRE	Clontarf	3137716	189	197	4.23% +	8	PTRE
PTRE	Clontarf	3137717	351	357	1.71% +	6	PTRE
PTRE	Clontarf	3137718	193	194	0.52% +	1	PTRE
PTRE	Clontarf	3137719	431	428	-0.70% -	3	PTRE
PTRE	Clontarf	3137720	384	400	4.17% +	16	PTRE
PTRE	Clontarf	3137721	289	301	4.15% +	12	PTRE
PTRE	Clontarf	3137722	144	147	2.08% +	3	PTRE
	Clontarf		5,807	5,974			
PTRE	Deception Bay	3137301	306	326	6.54% +	20	PTRE
PTRE	Deception Bay	3137302	225	242	7.56% +	17	PTRE
PTRE	Deception Bay	3137303	191	205	7.33% +	14	PTRE
PTRE	Deception Bay	3137304	302	346	14.57% +	44	PTRE
PTRE	Deception Bay	3137305	357	385	7.84% +	28	PTRE
PTRE	Deception Bay	3137306	307	306	-0.33% -	1	PTRE
PTRE	Deception Bay	3137307	221	227	2.71% +	6	PTRE
PTRE	Deception Bay	3137308	174	174	0.00%	-	PTRE
PTRE	Deception Bay	3137309	256	289	12.89% +	33	PTRE
PTRE	Deception Bay	3137310	156	163	4.49% +	7	PTRE
PTRE	Deception Bay	3137311	246	254	3.25% +	8	PTRE
PTRE	Deception Bay	3137312	455	513	12.75% +	58	PTRE
PTRE	Deception Bay	3137315	167	168	0.60% +	1	PTRE
PTRE	Deception Bay	3137316	170	183	7.65% +	13	PTRE
PTRE	Deception Bay	3137317	129	139	7.75% +	10	PTRE
PTRE	Deception Bay	3137318	363	405	11.57% +	42	PTRE
PTRE	Deception Bay	3137319	287	294	2.44% +	7	PTRE
PTRE	Deception Bay	3137320	352	399	13.35% +	47	PTRE
PTRE	Deception Bay	3137321	232	250	7.76% +	18	PTRE
PTRE	Deception Bay	3137322	288	304	5.56% +	16	PTRE
PTRE	Deception Bay	3137323	287	281	-2.09% -	6	PTRE
PTRE	Deception Bay	3137324	211	225	6.64% +	14	PTRE
PTRE	Deception Bay	3137325	197	198	0.51% +	1	PTRE
PTRE	Deception Bay	3137326	174	174	0.00%	-	PTRE
PTRE	Deception Bay	3137327	6	6	0.00%	-	PTRE
PTRE	Deception Bay	3137332	348	360	3.45% +	12	PTRE
PTRE	Deception Bay	3137333	404	438	8.42% +	34	PTRE
PTRE	Deception Bay	3137334	220	242	10.00% +	22	PTRE
PTRE	Deception Bay	3137335	234	250	6.84% +	16	PTRE
PTRE	Deception Bay	3137336	102	103	0.98% +	1	PTRE
PTRE	Deception Bay	3137337	-	-		-	PTRE
PTRE	Deception Bay	3137338	183	201	9.84% +	18	PTRE
PTRE	Deception Bay	3137339	297	317	6.73% +	20	PTRE
PTRE	Deception Bay	3137340	203	215	5.91% +	12	PTRE
PTRE	Deception Bay	3137341	284	317	11.62% +	33	PTRE

PTRE	Deception Bay	3137342	303	326	7.59% +	23	PTRE
PTRE	Deception Bay	3137343	259	264	1.93% +	5	PTRE
PTRE	Deception Bay	3137344	220	221	0.45% +	1	PTRE
PTRE	Deception Bay	3137345	210	226	7.62% +	16	PTRE
PTRE	Deception Bay	3137346	163	172	5.52% +	9	PTRE
PTRE	Deception Bay	3137347	452	449	-0.66% -	3	PTRE
PTRE	Deception Bay	3137348	474	479	1.05% +	5	PTRE
PTRE	Deception Bay	3137349	315	349	10.79% +	34	PTRE
PTRE	Deception Bay	3137350	327	325	-0.61% -	2	PTRE
PTRE	Deception Bay	3137351	414	453	9.42% +	39	PTRE
PTRE	Deception Bay	3137352	227	242	6.61% +	15	PTRE
PTRE	Deception Bay	3137353	263	303	15.21% +	40	PTRE
PTRE	Deception Bay	3137354	222	235	5.86% +	13	PTRE
PTRE	Deception Bay	3137355	238	258	8.40% +	20	PTRE
	Deception Bay		12,421	13,201			
PTRE	Margate - Woody Point	3137801	380	397	4.47% +	17	PTRE
PTRE	Margate - Woody Point	3137802	205	215	4.88% +	10	PTRE
PTRE	Margate - Woody Point	3137803	372	408	9.68% +	36	PTRE
PTRE	Margate - Woody Point	3137804	270	274	1.48% +	4	PTRE
PTRE	Margate - Woody Point	3137805	270	267	-1.11% -	3	PTRE
PTRE	Margate - Woody Point	3137806	442	446	0.90% +	4	PTRE
PTRE	Margate - Woody Point	3137807	212	227	7.08% +	15	PTRE
PTRE	Margate - Woody Point	3137808	246	255	3.66% +	9	PTRE
PTRE	Margate - Woody Point	3137809	361	396	9.70% +	35	PTRE
PTRE	Margate - Woody Point	3137810	207	223	7.73% +	16	PTRE
PTRE	Margate - Woody Point	3137811	272	286	5.15% +	14	PTRE
PTRE	Margate - Woody Point	3137812	336	355	5.65% +	19	PTRE
PTRE	Margate - Woody Point	3137813	379	390	2.90% +	11	PTRE
PTRE	Margate - Woody Point	3137814	327	363	11.01% +	36	PTRE
PTRE	Margate - Woody Point	3137815	368	421	14.40% +	53	PTRE
PTRE	Margate - Woody Point	3137816	273	275	0.73% +	2	PTRE
PTRE	Margate - Woody Point	3137817	325	344	5.85% +	19	PTRE
PTRE	Margate - Woody Point	3137818	143	147	2.80% +	4	PTRE
PTRE	Margate - Woody Point	3137819	333	339	1.80% +	6	PTRE
PTRE	Margate - Woody Point	3137820	357	392	9.80% +	35	PTRE
PTRE	Margate - Woody Point	3137821	315	338	7.30% +	23	PTRE
PTRE	Margate - Woody Point	3137822	401	403	0.50% +	2	PTRE
PTRE	Margate - Woody Point	3137823	218	219	0.46% +	1	PTRE
PTRE	Margate - Woody Point	3137824	248	258	4.03% +	10	PTRE
PTRE	Margate - Woody Point	3137825	201	219	8.96% +	18	PTRE
PTRE	Margate - Woody Point	3137826	408	412	0.98% +	4	PTRE
PTRE	Margate - Woody Point	3137827	203	204	0.49% +	1	PTRE
PTRE	Margate - Woody Point	3137828	348	350	0.57% +	2	PTRE
	Margate - Woody Point		8,420	8,823			
PTRE	Murrumba Downs - Griffin	3138916	276	309	11.96% +	33	PTRE
PTRE	Murrumba Downs - Griffin	3138921	3,134	3,277	4.56% +	143	PTRE
PTRE	Murrumba Downs - Griffin	3138922	324	351	8.33% +	27	PTRE
	Murrumba Downs - Griffin		3,734	3,937			
PTRE	North Lakes - Mango Hill	3139001	638	725	13.64% +	87	PTRE
PTRE	North Lakes - Mango Hill	3139002	-	-		-	PTRE
PTRE	North Lakes - Mango Hill	3139003	217	242	11.52% +	25	PTRE
PTRE	North Lakes - Mango Hill	3139004	239	266	11.30% +	27	PTRE
PTRE	North Lakes - Mango Hill	3139005	176	189	7.39% +	13	PTRE
PTRE	North Lakes - Mango Hill	3139006	2,005	2,283	13.87% +	278	PTRE
PTRE	North Lakes - Mango Hill	3139007	308	345	12.01% +	37	PTRE
PTRE	North Lakes - Mango Hill	3139008	1,621	1,858	14.62% +	237	PTRE
PTRE	North Lakes - Mango Hill	3139009	692	692	0.00%	-	PTRE
PTRE	North Lakes - Mango Hill	3139010	78	89	14.10% +	11	PTRE

PTRE	North Lakes - Mango Hill	3139011	583	656	12.52% +	73	PTRE
PTRE	North Lakes - Mango Hill	3139012	394	440	11.68% +	46	PTRE
PTRE	North Lakes - Mango Hill	3139013	266	287	7.89% +	21	PTRE
PTRE	North Lakes - Mango Hill	3139014	564	636	12.77% +	72	PTRE
PTRE	North Lakes - Mango Hill	3139015	2,279	2,476	8.64% +	197	PTRE
PTRE	North Lakes - Mango Hill	3139016	424	485	14.39% +	61	PTRE
PTRE	North Lakes - Mango Hill	3139017	1,225	1,296	5.80% +	71	PTRE
PTRE	North Lakes - Mango Hill	3139018	162	176	8.64% +	14	PTRE
PTRE	North Lakes - Mango Hill	3139019	187	206	10.16% +	19	PTRE
PTRE	North Lakes - Mango Hill	3139020	158	178	12.66% +	20	PTRE
PTRE	North Lakes - Mango Hill	3139021	201	223	10.95% +	22	PTRE
PTRE	North Lakes - Mango Hill	3139022	270	291	7.78% +	21	PTRE
PTRE	North Lakes - Mango Hill	3139023	326	359	10.12% +	33	PTRE
PTRE	North Lakes - Mango Hill	3139024	216	235	8.80% +	19	PTRE
PTRE	North Lakes - Mango Hill	3139025	193	214	10.88% +	21	PTRE
PTRE	North Lakes - Mango Hill	3139026	511	565	10.57% +	54	PTRE
PTRE	North Lakes - Mango Hill	3139027	145	160	10.34% +	15	PTRE
PTRE	North Lakes - Mango Hill	3139028	385	422	9.61% +	37	PTRE
PTRE	North Lakes - Mango Hill	3139029	243	262	7.82% +	19	PTRE
PTRE	North Lakes - Mango Hill	3139030	281	303	7.83% +	22	PTRE
PTRE	North Lakes - Mango Hill	3139031	331	369	11.48% +	38	PTRE
PTRE	North Lakes - Mango Hill	3139032	270	305	12.96% +	35	PTRE
PTRE	North Lakes - Mango Hill	3139033	164	183	11.59% +	19	PTRE
PTRE	North Lakes - Mango Hill	3139034	261	290	11.11% +	29	PTRE
PTRE	North Lakes - Mango Hill	3139035	210	238	13.33% +	28	PTRE
	North Lakes - Mango Hill		16,223	17,944			
PTRE	Redcliffe	3137901	287	293	2.09% +	6	PTRE
PTRE	Redcliffe	3137902	295	298	1.02% +	3	PTRE
PTRE	Redcliffe	3137903	218	222	1.83% +	4	PTRE
PTRE	Redcliffe	3137904	262	261	-0.38% -	1	PTRE
PTRE	Redcliffe	3137905	303	318	4.95% +	15	PTRE
PTRE	Redcliffe	3137906	229	231	0.87% +	2	PTRE
PTRE	Redcliffe	3137907	271	287	5.90% +	16	PTRE
PTRE	Redcliffe	3137908	194	208	7.22% +	14	PTRE
PTRE	Redcliffe	3137909	252	267	5.95% +	15	PTRE
PTRE	Redcliffe	3137910	687	772	12.37% +	85	PTRE
PTRE	Redcliffe	3137911	302	321	6.29% +	19	PTRE
PTRE	Redcliffe	3137912	310	309	-0.32% -	1	PTRE
PTRE	Redcliffe	3137913	499	536	7.41% +	37	PTRE
PTRE	Redcliffe	3137914	540	595	10.19% +	55	PTRE
PTRE	Redcliffe	3137915	334	340	1.80% +	6	PTRE
PTRE	Redcliffe	3137916	298	311	4.36% +	13	PTRE
PTRE	Redcliffe	3137917	236	237	0.42% +	1	PTRE
PTRE	Redcliffe	3137918	446	466	4.48% +	20	PTRE
PTRE	Redcliffe	3137919	2	2	0.00%	-	PTRE
PTRE	Redcliffe	3137920	395	395	0.00%	-	PTRE
PTRE	Redcliffe	3137921	165	173	4.85% +	8	PTRE
PTRE	Redcliffe	3137922	119	124	4.20% +	5	PTRE
PTRE	Redcliffe	3137923	292	300	2.74% +	8	PTRE
PTRE	Redcliffe	3137924	414	442	6.76% +	28	PTRE
	Redcliffe		7,350	7,708			
PTRE	Rothwell - Kippa-Ring	3138001	246	243	-1.22% -	3	PTRE
PTRE	Rothwell - Kippa-Ring	3138002	279	292	4.66% +	13	PTRE
PTRE	Rothwell - Kippa-Ring	3138003	459	488	6.32% +	29	PTRE
PTRE	Rothwell - Kippa-Ring	3138004	448	484	8.04% +	36	PTRE
PTRE	Rothwell - Kippa-Ring	3138005	596	641	7.55% +	45	PTRE
PTRE	Rothwell - Kippa-Ring	3138006	271	275	1.48% +	4	PTRE
PTRE	Rothwell - Kippa-Ring	3138007	246	257	4.47% +	11	PTRE

PTRE	Rothwell - Kippa-Ring	3138008	360	376	4.44% +	16	PTRE
PTRE	Rothwell - Kippa-Ring	3138009	521	550	5.57% +	29	PTRE
PTRE	Rothwell - Kippa-Ring	3138010	252	261	3.57% +	9	PTRE
PTRE	Rothwell - Kippa-Ring	3138011	204	216	5.88% +	12	PTRE
PTRE	Rothwell - Kippa-Ring	3138012	216	218	0.93% +	2	PTRE
PTRE	Rothwell - Kippa-Ring	3138013	332	348	4.82% +	16	PTRE
PTRE	Rothwell - Kippa-Ring	3138014	462	502	8.66% +	40	PTRE
PTRE	Rothwell - Kippa-Ring	3138015	192	213	10.94% +	21	PTRE
PTRE	Rothwell - Kippa-Ring	3138016	253	255	0.79% +	2	PTRE
PTRE	Rothwell - Kippa-Ring	3138017	329	339	3.04% +	10	PTRE
PTRE	Rothwell - Kippa-Ring	3138018	262	279	6.49% +	17	PTRE
PTRE	Rothwell - Kippa-Ring	3138019	271	272	0.37% +	1	PTRE
PTRE	Rothwell - Kippa-Ring	3138020	166	173	4.22% +	7	PTRE
PTRE	Rothwell - Kippa-Ring	3138021	324	324	0.00%	-	PTRE
PTRE	Rothwell - Kippa-Ring	3138022	150	164	9.33% +	14	PTRE
PTRE	Rothwell - Kippa-Ring	3138023	325	323	-0.62% -	2	PTRE
PTRE	Rothwell - Kippa-Ring	3138024	197	210	6.60% +	13	PTRE
PTRE	Rothwell - Kippa-Ring	3138025	165	174	5.45% +	9	PTRE
PTRE	Rothwell - Kippa-Ring	3138026	418	459	9.81% +	41	PTRE
PTRE	Rothwell - Kippa-Ring	3138027	312	308	-1.28% -	4	PTRE
PTRE	Rothwell - Kippa-Ring	3138028	194	205	5.67% +	11	PTRE
PTRE	Rothwell - Kippa-Ring	3138029	291	297	2.06% +	6	PTRE
PTRE	Rothwell - Kippa-Ring	3138030	254	255	0.39% +	1	PTRE
PTRE	Rothwell - Kippa-Ring	3138031	301	300	-0.33% -	1	PTRE
PTRE	Rothwell - Kippa-Ring	3138032	290	298	2.76% +	8	PTRE
PTRE	Rothwell - Kippa-Ring	3138033	286	286	0.00%	-	PTRE
PTRE	Rothwell - Kippa-Ring	3138034	201	201	0.00%	-	PTRE
PTRE	Rothwell - Kippa-Ring	3138035	388	408	5.15% +	20	PTRE
PTRE	Rothwell - Kippa-Ring	3138036	187	201	7.49% +	14	PTRE
PTRE	Rothwell - Kippa-Ring	3138037	4	4	0.00%	-	PTRE
PTRE	Rothwell - Kippa-Ring	3138038	337	335	-0.59% -	2	PTRE
PTRE	Rothwell - Kippa-Ring	3138039	-	-		-	PTRE
PTRE	Rothwell - Kippa-Ring	3138040	-	-		-	PTRE
PTRE	Rothwell - Kippa-Ring	3138041	66	66	0.00%	-	PTRE
PTRE	Rothwell - Kippa-Ring	3138042	210	214	1.90% +	4	PTRE
	Rothwell - Kippa-Ring		11,265	11,714			
PTRE	Scarborough - Newport	3138101	212	218	2.83% +	6	PTRE
PTRE	Scarborough - Newport	3138102	179	183	2.23% +	4	PTRE
PTRE	Scarborough - Newport	3138103	327	324	-0.92% -	3	PTRE
PTRE	Scarborough - Newport	3138104	398	397	-0.25% -	1	PTRE
PTRE	Scarborough - Newport	3138105	229	244	6.55% +	15	PTRE
PTRE	Scarborough - Newport	3138106	227	234	3.08% +	7	PTRE
PTRE	Scarborough - Newport	3138107	252	263	4.37% +	11	PTRE
PTRE	Scarborough - Newport	3138108	291	308	5.84% +	17	PTRE
PTRE	Scarborough - Newport	3138109	373	384	2.95% +	11	PTRE
PTRE	Scarborough - Newport	3138110	252	261	3.57% +	9	PTRE
PTRE	Scarborough - Newport	3138111	222	229	3.15% +	7	PTRE
PTRE	Scarborough - Newport	3138112	163	171	4.91% +	8	PTRE
PTRE	Scarborough - Newport	3138113	248	248	0.00%	-	PTRE
PTRE	Scarborough - Newport	3138114	355	361	1.69% +	6	PTRE
PTRE	Scarborough - Newport	3138115	245	250	2.04% +	5	PTRE
PTRE	Scarborough - Newport	3138116	232	245	5.60% +	13	PTRE
PTRE	Scarborough - Newport	3138117	290	303	4.48% +	13	PTRE
PTRE	Scarborough - Newport	3138118	329	353	7.29% +	24	PTRE
PTRE	Scarborough - Newport	3138119	194	199	2.58% +	5	PTRE
PTRE	Scarborough - Newport	3138120	287	297	3.48% +	10	PTRE
PTRE	Scarborough - Newport	3138121	515	564	9.51% +	49	PTRE
PTRE	Scarborough - Newport	3138122	411	421	2.43% +	10	PTRE

PTRE	Scarborough - Newport	3138123	303	319	5.28% +	16	PTRE
PTRE	Scarborough - Newport	3138124	311	320	2.89% +	9	PTRE
PTRE	Scarborough - Newport	3138125	330	341	3.33% +	11	PTRE
PTRE	Scarborough - Newport	3138126	190	195	2.63% +	5	PTRE
PTRE	Scarborough - Newport	3138127	340	356	4.71% +	16	PTRE
PTRE	Scarborough - Newport	3138128	337	351	4.15% +	14	PTRE
PTRE	Scarborough - Newport	3138129	449	497	10.69% +	48	PTRE
PTRE	Scarborough - Newport	3138130	430	448	4.19% +	18	PTRE
	Scarborough - Newport		8,921	9,284			
PTRE			74,141	78,585			
DKSN	Bray Park	3139101	193	210	8.81% +	17	PTRE
DKSN	Bray Park	3139102	185	208	12.43% +	23	PTRE
DKSN	Bray Park	3139103	147	159	8.16% +	12	PTRE
DKSN	Bray Park	3139104	310	348	12.26% +	38	PTRE
DKSN	Bray Park	3139105	400	446	11.50% +	46	PTRE
DKSN	Bray Park	3139106	211	227	7.58% +	16	PTRE
DKSN	Bray Park	3139107	251	276	9.96% +	25	PTRE
DKSN	Bray Park	3139108	222	258	16.22% +	36	PTRE
DKSN	Bray Park	3139113	471	518	9.98% +	47	PTRE
DKSN	Bray Park	3139114	302	336	11.26% +	34	PTRE
DKSN	Bray Park	3139123	161	169	4.97% +	8	PTRE
DKSN	Bray Park	3139124	415	420	1.20% +	5	PTRE
	Bray Park		3,268	3,575			
DKSN	Cashmere	3138321	337	368	9.20% +	31	PTRE
DKSN	Cashmere	3138322	471	533	13.16% +	62	PTRE
	Cashmere		808	901			
DKSN	Dakabin - Kallangur	3138801	232	253	9.05% +	21	PTRE
DKSN	Dakabin - Kallangur	3138802	178	189	6.18% +	11	PTRE
DKSN	Dakabin - Kallangur	3138803	321	350	9.03% +	29	PTRE
DKSN	Dakabin - Kallangur	3138804	170	184	8.24% +	14	PTRE
DKSN	Dakabin - Kallangur	3138805	315	349	10.79% +	34	PTRE
DKSN	Dakabin - Kallangur	3138806	293	320	9.22% +	27	PTRE
DKSN	Dakabin - Kallangur	3138815	10	12	20.00% +	2	PTRE
DKSN	Dakabin - Kallangur	3138816	295	319	8.14% +	24	PTRE
DKSN	Dakabin - Kallangur	3138817	429	463	7.93% +	34	PTRE
DKSN	Dakabin - Kallangur	3138825	463	515	11.23% +	52	PTRE
DKSN	Dakabin - Kallangur	3138826	420	455	8.33% +	35	PTRE
DKSN	Dakabin - Kallangur	3138827	307	321	4.56% +	14	PTRE
DKSN	Dakabin - Kallangur	3138828	200	224	12.00% +	24	PTRE
DKSN	Dakabin - Kallangur	3138829	471	530	12.53% +	59	PTRE
DKSN	Dakabin - Kallangur	3138830	257	273	6.23% +	16	PTRE
DKSN	Dakabin - Kallangur	3138831	444	483	8.78% +	39	PTRE
DKSN	Dakabin - Kallangur	3138832	381	399	4.72% +	18	PTRE
DKSN	Dakabin - Kallangur	3138833	230	244	6.09% +	14	PTRE
DKSN	Dakabin - Kallangur	3138834	197	208	5.58% +	11	PTRE
DKSN	Dakabin - Kallangur	3138835	317	352	11.04% +	35	PTRE
DKSN	Dakabin - Kallangur	3138836	279	304	8.96% +	25	PTRE
DKSN	Dakabin - Kallangur	3138837	186	207	11.29% +	21	PTRE
DKSN	Dakabin - Kallangur	3138838	222	243	9.46% +	21	PTRE
DKSN	Dakabin - Kallangur	3138839	383	418	9.14% +	35	PTRE
DKSN	Dakabin - Kallangur	3138840	229	248	8.30% +	19	PTRE
DKSN	Dakabin - Kallangur	3138845	543	617	13.63% +	74	PTRE
	Dakabin - Kallangur		7,772	8,480			
DKSN	Lawnton	3139201	231	247	6.93% +	16	PTRE
DKSN	Lawnton	3139202	372	390	4.84% +	18	PTRE
DKSN	Lawnton	3139203	271	293	8.12% +	22	PTRE
DKSN	Lawnton	3139204	252	265	5.16% +	13	PTRE
DKSN	Lawnton	3139205	270	285	5.56% +	15	PTRE

DKSN	Lawnton	3139206	381	405	6.30% +	24	PTRE
DKSN	Lawnton	3139207	488	557	14.14% +	69	PTRE
DKSN	Lawnton	3139208	354	360	1.69% +	6	PTRE
DKSN	Lawnton	3139209	197	218	10.66% +	21	PTRE
DKSN	Lawnton	3139210	155	158	1.94% +	3	PTRE
DKSN	Lawnton	3139211	303	319	5.28% +	16	PTRE
DKSN	Lawnton	3139212	221	225	1.81% +	4	PTRE
DKSN	Lawnton	3139213	233	253	8.58% +	20	PTRE
DKSN	Lawnton	3139214	339	349	2.95% +	10	PTRE
	Lawnton		4,067	4,324			
DKSN	Murrumba Downs - Griffin	3138901	413	446	7.99% +	33	PTRE
DKSN	Murrumba Downs - Griffin	3138902	265	289	9.06% +	24	PTRE
DKSN	Murrumba Downs - Griffin	3138903	398	447	12.31% +	49	PTRE
DKSN	Murrumba Downs - Griffin	3138904	340	364	7.06% +	24	PTRE
DKSN	Murrumba Downs - Griffin	3138905	147	166	12.93% +	19	PTRE
DKSN	Murrumba Downs - Griffin	3138906	335	371	10.75% +	36	PTRE
DKSN	Murrumba Downs - Griffin	3138907	302	335	10.93% +	33	PTRE
DKSN	Murrumba Downs - Griffin	3138908	327	356	8.87% +	29	PTRE
DKSN	Murrumba Downs - Griffin	3138909	299	324	8.36% +	25	PTRE
DKSN	Murrumba Downs - Griffin	3138910	618	721	16.67% +	103	PTRE
DKSN	Murrumba Downs - Griffin	3138911	292	317	8.56% +	25	PTRE
DKSN	Murrumba Downs - Griffin	3138912	256	274	7.03% +	18	PTRE
DKSN	Murrumba Downs - Griffin	3138913	441	508	15.19% +	67	PTRE
DKSN	Murrumba Downs - Griffin	3138914	401	449	11.97% +	48	PTRE
DKSN	Murrumba Downs - Griffin	3138915	1,270	1,440	13.39% +	170	PTRE
DKSN	Murrumba Downs - Griffin	3138917	206	223	8.25% +	17	PTRE
DKSN	Murrumba Downs - Griffin	3138918	235	257	9.36% +	22	PTRE
DKSN	Murrumba Downs - Griffin	3138919	209	227	8.61% +	18	PTRE
DKSN	Murrumba Downs - Griffin	3138920	378	440	16.40% +	62	PTRE
	Murrumba Downs - Griffin		7,132	7,954			
DKSN	Petrie	3139301	148	166	12.16% +	18	PTRE
DKSN	Petrie	3139302	264	273	3.41% +	9	PTRE
DKSN	Petrie	3139303	180	182	1.11% +	2	PTRE
DKSN	Petrie	3139304	207	214	3.38% +	7	PTRE
DKSN	Petrie	3139305	173	197	13.87% +	24	PTRE
DKSN	Petrie	3139306	282	290	2.84% +	8	PTRE
DKSN	Petrie	3139307	294	317	7.82% +	23	PTRE
DKSN	Petrie	3139308	322	330	2.48% +	8	PTRE
DKSN	Petrie	3139309	267	320	19.85% +	53	PTRE
DKSN	Petrie	3139310	200	204	2.00% +	4	PTRE
DKSN	Petrie	3139311	279	306	9.68% +	27	PTRE
DKSN	Petrie	3139312	269	299	11.15% +	30	PTRE
DKSN	Petrie	3139313	166	170	2.41% +	4	PTRE
DKSN	Petrie	3139314	238	258	8.40% +	20	PTRE
DKSN	Petrie	3139315	160	185	15.63% +	25	PTRE
DKSN	Petrie	3139316	314	334	6.37% +	20	PTRE
DKSN	Petrie	3139317	249	286	14.86% +	37	PTRE
DKSN	Petrie	3139318	407	482	18.43% +	75	PTRE
DKSN	Petrie	3139319	140	156	11.43% +	16	PTRE
DKSN	Petrie	3139320	411	421	2.43% +	10	PTRE
DKSN	Petrie	3139321	-	-		-	PTRE
DKSN	Petrie	3139322	284	291	2.46% +	7	PTRE
DKSN	Petrie	3139323	246	253	2.85% +	7	PTRE
DKSN	Petrie	3139324	272	294	8.09% +	22	PTRE
DKSN	Petrie	3139325	235	261	11.06% +	26	PTRE
	Petrie		6,007	6,489			
DKSN			29,054	31,723			
LNGM	Dakabin - Kallangur	3138807	250	265	6.00% +	15	PTRE

LNGM	Dakabin - Kallangur	3138808	336	367	9.23% +	31	PTRE
LNGM	Dakabin - Kallangur	3138809	490	548	11.84% +	58	PTRE
LNGM	Dakabin - Kallangur	3138810	360	386	7.22% +	26	PTRE
LNGM	Dakabin - Kallangur	3138811	195	218	11.79% +	23	PTRE
LNGM	Dakabin - Kallangur	3138814	296	318	7.43% +	22	PTRE
LNGM	Dakabin - Kallangur	3138818	200	217	8.50% +	17	PTRE
LNGM	Dakabin - Kallangur	3138844	589	686	16.47% +	97	PTRE
LNGM	Dakabin - Kallangur	3138846	208	230	10.58% +	22	PTRE
LNGM	Dakabin - Kallangur	3138847	152	166	9.21% +	14	PTRE
LNGM	Dakabin - Kallangur	3138848	155	164	5.81% +	9	PTRE
	Dakabin - Kallangur		3,231	3,565			
LNGM			3,231	3,565			
			106,426	113,873			PTRE

RNKN	Algester	3107201	352	405	15.06% +	53	RNKN
RNKN	Algester	3107202	337	354	5.04% +	17	RNKN
RNKN	Algester	3107203	391	438	12.02% +	47	RNKN
RNKN	Algester	3107204	448	487	8.71% +	39	RNKN
RNKN	Algester	3107205	348	364	4.60% +	16	RNKN
RNKN	Algester	3107206	175	191	9.14% +	16	RNKN
RNKN	Algester	3107207	251	270	7.57% +	19	RNKN
RNKN	Algester	3107208	222	225	1.35% +	3	RNKN
RNKN	Algester	3107209	284	316	11.27% +	32	RNKN
RNKN	Algester	3107210	312	323	3.53% +	11	RNKN
RNKN	Algester	3107211	273	302	10.62% +	29	RNKN
RNKN	Algester	3107212	291	308	5.84% +	17	RNKN
RNKN	Algester	3107213	395	431	9.11% +	36	RNKN
RNKN	Algester	3107214	416	426	2.40% +	10	RNKN
RNKN	Algester	3107215	369	396	7.32% +	27	RNKN
RNKN	Algester	3107216	296	327	10.47% +	31	RNKN
	Algester		5,160	5,563			
RNKN	Browns Plains	3131201	299	324	8.36% +	25	RNKN
RNKN	Browns Plains	3131202	152	166	9.21% +	14	RNKN
RNKN	Browns Plains	3131203	156	176	12.82% +	20	RNKN
RNKN	Browns Plains	3131204	174	177	1.72% +	3	RNKN
RNKN	Browns Plains	3131205	196	218	11.22% +	22	RNKN
RNKN	Browns Plains	3131206	348	406	16.67% +	58	RNKN
RNKN	Browns Plains	3131207	271	303	11.81% +	32	RNKN
RNKN	Browns Plains	3131208	200	215	7.50% +	15	RNKN
RNKN	Browns Plains	3131209	-	-		-	RNKN
RNKN	Browns Plains	3131210	174	178	2.30% +	4	RNKN
RNKN	Browns Plains	3131211	285	305	7.02% +	20	RNKN
RNKN	Browns Plains	3131212	692	793	14.60% +	101	RNKN
RNKN	Browns Plains	3131213	307	344	12.05% +	37	RNKN
RNKN	Browns Plains	3131214	240	262	9.17% +	22	RNKN
RNKN	Browns Plains	3131215	288	323	12.15% +	35	RNKN
RNKN	Browns Plains	3131216	227	240	5.73% +	13	RNKN
	Browns Plains		4,009	4,430			
RNKN	Calamvale - Stretton	3107301	19	21	10.53% +	2	RNKN
RNKN	Calamvale - Stretton	3107302	303	324	6.93% +	21	RNKN
RNKN	Calamvale - Stretton	3107303	278	295	6.12% +	17	RNKN
RNKN	Calamvale - Stretton	3107304	212	235	10.85% +	23	RNKN
RNKN	Calamvale - Stretton	3107305	308	327	6.17% +	19	RNKN
RNKN	Calamvale - Stretton	3107306	904	1,059	17.15% +	155	RNKN
RNKN	Calamvale - Stretton	3107307	382	389	1.83% +	7	RNKN
RNKN	Calamvale - Stretton	3107308	200	210	5.00% +	10	RNKN
RNKN	Calamvale - Stretton	3107309	215	232	7.91% +	17	RNKN
RNKN	Calamvale - Stretton	3107310	230	245	6.52% +	15	RNKN
RNKN	Calamvale - Stretton	3107311	296	335	13.18% +	39	RNKN
RNKN	Calamvale - Stretton	3107312	132	137	3.79% +	5	RNKN
RNKN	Calamvale - Stretton	3107313	208	240	15.38% +	32	RNKN
RNKN	Calamvale - Stretton	3107314	-	-		-	RNKN
RNKN	Calamvale - Stretton	3107315	305	333	9.18% +	28	RNKN
RNKN	Calamvale - Stretton	3107316	309	337	9.06% +	28	RNKN
RNKN	Calamvale - Stretton	3107317	105	111	5.71% +	6	RNKN
RNKN	Calamvale - Stretton	3107318	253	276	9.09% +	23	RNKN
RNKN	Calamvale - Stretton	3107319	298	324	8.72% +	26	RNKN
RNKN	Calamvale - Stretton	3107320	305	337	10.49% +	32	RNKN
RNKN	Calamvale - Stretton	3107321	294	327	11.22% +	33	RNKN
RNKN	Calamvale - Stretton	3107322	297	319	7.41% +	22	RNKN
RNKN	Calamvale - Stretton	3107323	269	290	7.81% +	21	RNKN
RNKN	Calamvale - Stretton	3107324	448	480	7.14% +	32	RNKN

RNKN	Calamvale - Stretton	3107325	419	490	16.95% +	71	RNKN
RNKN	Calamvale - Stretton	3107326	258	285	10.47% +	27	RNKN
RNKN	Calamvale - Stretton	3107327	298	313	5.03% +	15	RNKN
RNKN	Calamvale - Stretton	3107328	322	322	0.00%	-	RNKN
RNKN	Calamvale - Stretton	3107329	370	368	-0.54% -	2	RNKN
RNKN	Calamvale - Stretton	3107330	404	429	6.19% +	25	RNKN
RNKN	Calamvale - Stretton	3107331	785	923	17.58% +	138	RNKN
RNKN	Calamvale - Stretton	3107332	286	301	5.24% +	15	RNKN
RNKN	Calamvale - Stretton	3107333	518	601	16.02% +	83	RNKN
RNKN	Calamvale - Stretton	3107334	356	391	9.83% +	35	RNKN
RNKN	Calamvale - Stretton	3107335	398	429	7.79% +	31	RNKN
RNKN	Calamvale - Stretton	3107336	500	549	9.80% +	49	RNKN
RNKN	Calamvale - Stretton	3107337	293	329	12.29% +	36	RNKN
	Calamvale - Stretton		11,777	12,913			
RNKN	Crestmead	3131401	241	289	19.92% +	48	RNKN
RNKN	Crestmead	3131402	240	264	10.00% +	24	RNKN
RNKN	Crestmead	3131403	172	189	9.88% +	17	RNKN
RNKN	Crestmead	3131404	216	244	12.96% +	28	RNKN
RNKN	Crestmead	3131405	234	271	15.81% +	37	RNKN
RNKN	Crestmead	3131406	236	263	11.44% +	27	RNKN
RNKN	Crestmead	3131407	424	485	14.39% +	61	RNKN
RNKN	Crestmead	3131408	236	258	9.32% +	22	RNKN
RNKN	Crestmead	3131409	-	-		-	RNKN
RNKN	Crestmead	3131410	291	320	9.97% +	29	RNKN
RNKN	Crestmead	3131411	302	335	10.93% +	33	RNKN
RNKN	Crestmead	3131412	1	1	0.00%	-	RNKN
RNKN	Crestmead	3131413	237	280	18.14% +	43	RNKN
RNKN	Crestmead	3131414	266	322	21.05% +	56	RNKN
RNKN	Crestmead	3131415	165	185	12.12% +	20	RNKN
RNKN	Crestmead	3131416	277	328	18.41% +	51	RNKN
RNKN	Crestmead	3131417	223	246	10.31% +	23	RNKN
RNKN	Crestmead	3131418	173	179	3.47% +	6	RNKN
RNKN	Crestmead	3131419	245	271	10.61% +	26	RNKN
RNKN	Crestmead	3131420	289	298	3.11% +	9	RNKN
RNKN	Crestmead	3131421	270	304	12.59% +	34	RNKN
RNKN	Crestmead	3131422	195	211	8.21% +	16	RNKN
RNKN	Crestmead	3131423	237	263	10.97% +	26	RNKN
RNKN	Crestmead	3131424	176	180	2.27% +	4	RNKN
RNKN	Crestmead	3131425	279	285	2.15% +	6	RNKN
RNKN	Crestmead	3131426	169	191	13.02% +	22	RNKN
RNKN	Crestmead	3131427	326	391	19.94% +	65	RNKN
	Crestmead		6,120	6,853			
RNKN	Hillcrest	3131601	227	241	6.17% +	14	RNKN
RNKN	Hillcrest	3131602	215	240	11.63% +	25	RNKN
RNKN	Hillcrest	3131603	145	150	3.45% +	5	RNKN
RNKN	Hillcrest	3131604	320	337	5.31% +	17	RNKN
RNKN	Hillcrest	3131605	285	292	2.46% +	7	RNKN
RNKN	Hillcrest	3131606	143	149	4.20% +	6	RNKN
RNKN	Hillcrest	3131607	331	348	5.14% +	17	RNKN
RNKN	Hillcrest	3131608	312	356	14.10% +	44	RNKN
RNKN	Hillcrest	3131609	305	319	4.59% +	14	RNKN
RNKN	Hillcrest	3131610	229	234	2.18% +	5	RNKN
RNKN	Hillcrest	3131611	314	328	4.46% +	14	RNKN
RNKN	Hillcrest	3131612	191	209	9.42% +	18	RNKN
RNKN	Hillcrest	3131613	2	2	0.00%	-	RNKN
RNKN	Hillcrest	3131614	242	271	11.98% +	29	RNKN
	Hillcrest		3,261	3,476			
RNKN	Kingston	3133001	220	227	3.18% +	7	RNKN

RNKN	Kingston	3133002	189	209	10.58% +	20	RNKN
RNKN	Kingston	3133003	231	260	12.55% +	29	RNKN
RNKN	Kingston	3133006	219	243	10.96% +	24	RNKN
RNKN	Kingston	3133009	173	183	5.78% +	10	RNKN
RNKN	Kingston	3133010	178	189	6.18% +	11	RNKN
RNKN	Kingston	3133011	235	261	11.06% +	26	RNKN
RNKN	Kingston	3133012	228	242	6.14% +	14	RNKN
RNKN	Kingston	3133013	177	196	10.73% +	19	RNKN
RNKN	Kingston	3133014	323	349	8.05% +	26	RNKN
RNKN	Kingston	3133015	234	268	14.53% +	34	RNKN
RNKN	Kingston	3133016	262	261	-0.38% -	1	RNKN
RNKN	Kingston	3133017	163	182	11.66% +	19	RNKN
RNKN	Kingston	3133018	311	350	12.54% +	39	RNKN
RNKN	Kingston	3133020	276	275	-0.36% -	1	RNKN
RNKN	Kingston	3133021	263	299	13.69% +	36	RNKN
RNKN	Kingston	3133022	252	253	0.40% +	1	RNKN
RNKN	Kingston	3133023	258	308	19.38% +	50	RNKN
RNKN	Kingston	3133024	157	172	9.55% +	15	RNKN
RNKN	Kingston	3133025	13	13	0.00%	-	RNKN
RNKN	Kingston	3133026	256	296	15.63% +	40	RNKN
	Kingston		4,618	5,036			
RNKN	Logan Central	3133101	141	151	7.09% +	10	RNKN
RNKN	Logan Central	3133102	238	268	12.61% +	30	RNKN
RNKN	Logan Central	3133103	51	52	1.96% +	1	RNKN
RNKN	Logan Central	3133104	277	294	6.14% +	17	RNKN
RNKN	Logan Central	3133105	114	126	10.53% +	12	RNKN
RNKN	Logan Central	3133106	294	338	14.97% +	44	RNKN
RNKN	Logan Central	3133107	230	265	15.22% +	35	RNKN
RNKN	Logan Central	3133108	155	157	1.29% +	2	RNKN
RNKN	Logan Central	3133109	216	261	20.83% +	45	RNKN
RNKN	Logan Central	3133110	266	280	5.26% +	14	RNKN
RNKN	Logan Central	3133111	177	193	9.04% +	16	RNKN
RNKN	Logan Central	3133112	193	209	8.29% +	16	RNKN
RNKN	Logan Central	3133113	353	395	11.90% +	42	RNKN
RNKN	Logan Central	3133114	265	274	3.40% +	9	RNKN
RNKN	Logan Central	3133115	183	189	3.28% +	6	RNKN
	Logan Central		3,153	3,452			
RNKN	Marsden	3131701	135	153	13.33% +	18	RNKN
RNKN	Marsden	3131702	389	445	14.40% +	56	RNKN
RNKN	Marsden	3131703	303	329	8.58% +	26	RNKN
RNKN	Marsden	3131704	174	196	12.64% +	22	RNKN
RNKN	Marsden	3131705	581	669	15.15% +	88	RNKN
RNKN	Marsden	3131706	328	371	13.11% +	43	RNKN
RNKN	Marsden	3131707	249	286	14.86% +	37	RNKN
RNKN	Marsden	3131708	679	774	13.99% +	95	RNKN
RNKN	Marsden	3131709	230	248	7.83% +	18	RNKN
RNKN	Marsden	3131710	178	195	9.55% +	17	RNKN
RNKN	Marsden	3131711	408	473	15.93% +	65	RNKN
RNKN	Marsden	3131712	204	221	8.33% +	17	RNKN
RNKN	Marsden	3131713	145	151	4.14% +	6	RNKN
RNKN	Marsden	3131714	135	151	11.85% +	16	RNKN
RNKN	Marsden	3131715	307	319	3.91% +	12	RNKN
RNKN	Marsden	3131716	372	404	8.60% +	32	RNKN
RNKN	Marsden	3131717	239	261	9.21% +	22	RNKN
RNKN	Marsden	3131718	126	138	9.52% +	12	RNKN
RNKN	Marsden	3131719	355	385	8.45% +	30	RNKN
RNKN	Marsden	3131720	181	206	13.81% +	25	RNKN
RNKN	Marsden	3131721	206	234	13.59% +	28	RNKN

RNKN	Marsden	3131722	144	154	6.94% +	10	RNKN
RNKN	Marsden	3131723	330	360	9.09% +	30	RNKN
RNKN	Marsden	3131724	288	326	13.19% +	38	RNKN
RNKN	Marsden	3131725	141	154	9.22% +	13	RNKN
RNKN	Marsden	3131726	-	-		-	RNKN
	Marsden		6,827	7,603			
RNKN	Parkinson - Drewvale	3107501	407	477	17.20% +	70	RNKN
RNKN	Parkinson - Drewvale	3107502	417	450	7.91% +	33	RNKN
RNKN	Parkinson - Drewvale	3107503	468	572	22.22% +	104	RNKN
RNKN	Parkinson - Drewvale	3107504	247	270	9.31% +	23	RNKN
RNKN	Parkinson - Drewvale	3107505	394	429	8.88% +	35	RNKN
RNKN	Parkinson - Drewvale	3107506	391	406	3.84% +	15	RNKN
RNKN	Parkinson - Drewvale	3107507	339	373	10.03% +	34	RNKN
RNKN	Parkinson - Drewvale	3107508	317	370	16.72% +	53	RNKN
RNKN	Parkinson - Drewvale	3107509	223	258	15.70% +	35	RNKN
RNKN	Parkinson - Drewvale	3107510	349	398	14.04% +	49	RNKN
RNKN	Parkinson - Drewvale	3107511	394	420	6.60% +	26	RNKN
RNKN	Parkinson - Drewvale	3107512	179	206	15.08% +	27	RNKN
RNKN	Parkinson - Drewvale	3107513	269	278	3.35% +	9	RNKN
RNKN	Parkinson - Drewvale	3107514	1	1	0.00%	-	RNKN
RNKN	Parkinson - Drewvale	3107515	344	377	9.59% +	33	RNKN
RNKN	Parkinson - Drewvale	3107516	226	249	10.18% +	23	RNKN
RNKN	Parkinson - Drewvale	3107517	190	217	14.21% +	27	RNKN
RNKN	Parkinson - Drewvale	3107518	230	263	14.35% +	33	RNKN
RNKN	Parkinson - Drewvale	3107519	316	335	6.01% +	19	RNKN
RNKN	Parkinson - Drewvale	3107520	173	185	6.94% +	12	RNKN
RNKN	Parkinson - Drewvale	3107521	165	179	8.48% +	14	RNKN
RNKN	Parkinson - Drewvale	3107522	449	490	9.13% +	41	RNKN
RNKN	Parkinson - Drewvale	3107523	313	336	7.35% +	23	RNKN
RNKN	Parkinson - Drewvale	3107524	285	305	7.02% +	20	RNKN
RNKN	Parkinson - Drewvale	3107525	325	344	5.85% +	19	RNKN
RNKN	Parkinson - Drewvale	3107526	276	287	3.99% +	11	RNKN
RNKN	Parkinson - Drewvale	3107527	272	297	9.19% +	25	RNKN
RNKN	Parkinson - Drewvale	3107528	229	243	6.11% +	14	RNKN
RNKN	Parkinson - Drewvale	3107529	251	277	10.36% +	26	RNKN
RNKN	Parkinson - Drewvale	3107530	202	215	6.44% +	13	RNKN
RNKN	Parkinson - Drewvale	3107531	215	227	5.58% +	12	RNKN
RNKN	Parkinson - Drewvale	3107532	93	99	6.45% +	6	RNKN
	Parkinson - Drewvale		8,949	9,833			
RNKN	Regents Park - Heritage Park	3131901	247	279	12.96% +	32	RNKN
RNKN	Regents Park - Heritage Park	3131902	283	311	9.89% +	28	RNKN
RNKN	Regents Park - Heritage Park	3131903	185	207	11.89% +	22	RNKN
RNKN	Regents Park - Heritage Park	3131904	276	292	5.80% +	16	RNKN
RNKN	Regents Park - Heritage Park	3131905	124	128	3.23% +	4	RNKN
RNKN	Regents Park - Heritage Park	3131906	319	332	4.08% +	13	RNKN
RNKN	Regents Park - Heritage Park	3131907	298	310	4.03% +	12	RNKN
RNKN	Regents Park - Heritage Park	3131908	394	408	3.55% +	14	RNKN
RNKN	Regents Park - Heritage Park	3131909	264	286	8.33% +	22	RNKN
RNKN	Regents Park - Heritage Park	3131910	287	328	14.29% +	41	RNKN
RNKN	Regents Park - Heritage Park	3131911	242	259	7.02% +	17	RNKN
RNKN	Regents Park - Heritage Park	3131912	384	427	11.20% +	43	RNKN
RNKN	Regents Park - Heritage Park	3131913	256	285	11.33% +	29	RNKN
RNKN	Regents Park - Heritage Park	3131914	282	309	9.57% +	27	RNKN
RNKN	Regents Park - Heritage Park	3131915	250	271	8.40% +	21	RNKN
RNKN	Regents Park - Heritage Park	3131916	272	312	14.71% +	40	RNKN
RNKN	Regents Park - Heritage Park	3131917	273	290	6.23% +	17	RNKN
RNKN	Regents Park - Heritage Park	3131918	332	362	9.04% +	30	RNKN
RNKN	Regents Park - Heritage Park	3131919	411	443	7.79% +	32	RNKN

RNKN	Regents Park - Heritage Park	3131920	820	951	15.98% +	131	RNKN
RNKN	Regents Park - Heritage Park	3131921	255	284	11.37% +	29	RNKN
RNKN	Regents Park - Heritage Park	3131922	182	204	12.09% +	22	RNKN
RNKN	Regents Park - Heritage Park	3131923	141	156	10.64% +	15	RNKN
RNKN	Regents Park - Heritage Park	3131924	237	260	9.70% +	23	RNKN
RNKN	Regents Park - Heritage Park	3131925	337	385	14.24% +	48	RNKN
RNKN	Regents Park - Heritage Park	3131926	348	363	4.31% +	15	RNKN
RNKN	Regents Park - Heritage Park	3131928	308	321	4.22% +	13	RNKN
RNKN	Regents Park - Heritage Park	3131929	258	268	3.88% +	10	RNKN
RNKN	Regents Park - Heritage Park	3131930	338	373	10.36% +	35	RNKN
RNKN	Regents Park - Heritage Park	3131931	295	309	4.75% +	14	RNKN
RNKN	Regents Park - Heritage Park	3131932	-	-		-	RNKN
RNKN	Regents Park - Heritage Park	3131933	274	287	4.74% +	13	RNKN
RNKN	Regents Park - Heritage Park	3131934	232	248	6.90% +	16	RNKN
RNKN	Regents Park - Heritage Park	3131935	301	326	8.31% +	25	RNKN
	Regents Park - Heritage Park		9,705	10,574			
RNKN	Underwood	3133501	875	990	13.14% +	115	RNKN
RNKN	Underwood	3133502	300	337	12.33% +	37	RNKN
RNKN	Underwood	3133503	229	252	10.04% +	23	RNKN
RNKN	Underwood	3133504	257	288	12.06% +	31	RNKN
RNKN	Underwood	3133505	172	182	5.81% +	10	RNKN
RNKN	Underwood	3133506	8	9	12.50% +	1	RNKN
RNKN	Underwood	3133507	258	283	9.69% +	25	RNKN
RNKN	Underwood	3133508	288	317	10.07% +	29	RNKN
RNKN	Underwood	3133509	188	206	9.57% +	18	RNKN
RNKN	Underwood	3133510	409	462	12.96% +	53	RNKN
RNKN	Underwood	3133511	114	123	7.89% +	9	RNKN
RNKN	Underwood	3133512	332	374	12.65% +	42	RNKN
RNKN	Underwood	3133513	287	312	8.71% +	25	RNKN
	Underwood		3,717	4,135			
RNKN	Woodridge	3133601	224	244	8.93% +	20	RNKN
RNKN	Woodridge	3133602	224	270	20.54% +	46	RNKN
RNKN	Woodridge	3133603	205	241	17.56% +	36	RNKN
RNKN	Woodridge	3133604	350	412	17.71% +	62	RNKN
RNKN	Woodridge	3133605	137	159	16.06% +	22	RNKN
RNKN	Woodridge	3133606	158	180	13.92% +	22	RNKN
RNKN	Woodridge	3133607	225	228	1.33% +	3	RNKN
RNKN	Woodridge	3133608	238	240	0.84% +	2	RNKN
RNKN	Woodridge	3133609	168	185	10.12% +	17	RNKN
RNKN	Woodridge	3133610	248	268	8.06% +	20	RNKN
RNKN	Woodridge	3133611	256	283	10.55% +	27	RNKN
RNKN	Woodridge	3133612	136	135	-0.74% -	1	RNKN
RNKN	Woodridge	3133613	195	223	14.36% +	28	RNKN
RNKN	Woodridge	3133614	229	233	1.75% +	4	RNKN
RNKN	Woodridge	3133615	131	142	8.40% +	11	RNKN
RNKN	Woodridge	3133616	117	126	7.69% +	9	RNKN
RNKN	Woodridge	3133617	172	172	0.00%	-	RNKN
RNKN	Woodridge	3133618	261	261	0.00%	-	RNKN
RNKN	Woodridge	3133619	197	205	4.06% +	8	RNKN
RNKN	Woodridge	3133620	131	133	1.53% +	2	RNKN
RNKN	Woodridge	3133621	159	161	1.26% +	2	RNKN
RNKN	Woodridge	3133622	231	245	6.06% +	14	RNKN
RNKN	Woodridge	3133623	223	250	12.11% +	27	RNKN
RNKN	Woodridge	3133624	332	383	15.36% +	51	RNKN
RNKN	Woodridge	3133625	135	143	5.93% +	8	RNKN
RNKN	Woodridge	3133626	168	174	3.57% +	6	RNKN
RNKN	Woodridge	3133627	189	209	10.58% +	20	RNKN
RNKN	Woodridge	3133628	237	287	21.10% +	50	RNKN

RNKN	Woodridge	3133629	246	253	2.85% +	7	RNKN
RNKN	Woodridge	3133630	270	314	16.30% +	44	RNKN
RNKN	Woodridge	3133631	227	230	1.32% +	3	RNKN
	Woodridge		6,419	6,989			
RNKN			73,715	80,857			
FRDE	Boronia Heights - Park Ridge	3131101	199	216	8.54% +	17	RNKN
FRDE	Boronia Heights - Park Ridge	3131102	265	286	7.92% +	21	RNKN
FRDE	Boronia Heights - Park Ridge	3131103	349	409	17.19% +	60	RNKN
FRDE	Boronia Heights - Park Ridge	3131104	351	364	3.70% +	13	RNKN
FRDE	Boronia Heights - Park Ridge	3131105	327	336	2.75% +	9	RNKN
FRDE	Boronia Heights - Park Ridge	3131106	388	387	-0.26% -	1	RNKN
FRDE	Boronia Heights - Park Ridge	3131107	258	282	9.30% +	24	RNKN
FRDE	Boronia Heights - Park Ridge	3131108	273	288	5.49% +	15	RNKN
FRDE	Boronia Heights - Park Ridge	3131109	670	713	6.42% +	43	RNKN
FRDE	Boronia Heights - Park Ridge	3131110	153	160	4.58% +	7	RNKN
FRDE	Boronia Heights - Park Ridge	3131111	173	184	6.36% +	11	RNKN
FRDE	Boronia Heights - Park Ridge	3131112	149	156	4.70% +	7	RNKN
FRDE	Boronia Heights - Park Ridge	3131113	199	213	7.04% +	14	RNKN
FRDE	Boronia Heights - Park Ridge	3131114	318	313	-1.57% -	5	RNKN
FRDE	Boronia Heights - Park Ridge	3131115	330	354	7.27% +	24	RNKN
FRDE	Boronia Heights - Park Ridge	3131116	253	279	10.28% +	26	RNKN
FRDE	Boronia Heights - Park Ridge	3131117	279	282	1.08% +	3	RNKN
FRDE	Boronia Heights - Park Ridge	3131118	222	224	0.90% +	2	RNKN
FRDE	Boronia Heights - Park Ridge	3131119	273	285	4.40% +	12	RNKN
FRDE	Boronia Heights - Park Ridge	3131120	171	181	5.85% +	10	RNKN
FRDE	Boronia Heights - Park Ridge	3131121	-	-		-	RNKN
FRDE	Boronia Heights - Park Ridge	3131122	436	489	12.16% +	53	RNKN
FRDE	Boronia Heights - Park Ridge	3131123	169	185	9.47% +	16	RNKN
FRDE	Boronia Heights - Park Ridge	3131124	231	253	9.52% +	22	RNKN
FRDE	Boronia Heights - Park Ridge	3131125	210	231	10.00% +	21	RNKN
FRDE	Boronia Heights - Park Ridge	3131126	283	319	12.72% +	36	RNKN
FRDE	Boronia Heights - Park Ridge	3131127	377	408	8.22% +	31	RNKN
FRDE	Boronia Heights - Park Ridge	3131128	300	300	0.00%	-	RNKN
FRDE	Boronia Heights - Park Ridge	3131129	138	149	7.97% +	11	RNKN
	Boronia Heights - Park Ridge		7,744	8,246			
FRDE	Chambers Flat - Logan Reserve	3131301	165	176	6.67% +	11	RNKN
FRDE	Chambers Flat - Logan Reserve	3131302	209	225	7.66% +	16	RNKN
FRDE	Chambers Flat - Logan Reserve	3131303	156	170	8.97% +	14	RNKN
FRDE	Chambers Flat - Logan Reserve	3131304	822	841	2.31% +	19	RNKN
FRDE	Chambers Flat - Logan Reserve	3131305	460	480	4.35% +	20	RNKN
FRDE	Chambers Flat - Logan Reserve	3131306	273	292	6.96% +	19	RNKN
FRDE	Chambers Flat - Logan Reserve	3131307	142	156	9.86% +	14	RNKN
FRDE	Chambers Flat - Logan Reserve	3131308	231	248	7.36% +	17	RNKN
FRDE	Chambers Flat - Logan Reserve	3131309	309	332	7.44% +	23	RNKN
FRDE	Chambers Flat - Logan Reserve	3131310	279	298	6.81% +	19	RNKN
FRDE	Chambers Flat - Logan Reserve	3131311	207	224	8.21% +	17	RNKN
	Chambers Flat - Logan Reserve		3,253	3,442			
FRDE	Greenbank	3132009	165	173	4.85% +	8	RNKN
	Greenbank		165	173			
FRDE	Munruben - Park Ridge South	3131802	231	253	9.52% +	22	RNKN
FRDE	Munruben - Park Ridge South	3131804	172	179	4.07% +	7	RNKN
FRDE	Munruben - Park Ridge South	3131805	220	228	3.64% +	8	RNKN
FRDE	Munruben - Park Ridge South	3131806	209	220	5.26% +	11	RNKN
FRDE	Munruben - Park Ridge South	3131808	303	323	6.60% +	20	RNKN
FRDE	Munruben - Park Ridge South	3131810	291	305	4.81% +	14	RNKN
FRDE	Munruben - Park Ridge South	3131811	252	281	11.51% +	29	RNKN
FRDE	Munruben - Park Ridge South	3131812	259	291	12.36% +	32	RNKN
FRDE	Munruben - Park Ridge South	3131813	198	216	9.09% +	18	RNKN

	Munruben - Park Ridge South		2,135	2,296			
FRDE			13,297	14,157			
MRTN	Eight Mile Plains	3106001	183	193	5.46% +	10	RNKN
MRTN	Eight Mile Plains	3106002	324	417	28.70% +	93	RNKN
MRTN	Eight Mile Plains	3106003	223	232	4.04% +	9	RNKN
MRTN	Eight Mile Plains	3106004	346	379	9.54% +	33	RNKN
MRTN	Eight Mile Plains	3106005	231	248	7.36% +	17	RNKN
MRTN	Eight Mile Plains	3106008	171	183	7.02% +	12	RNKN
MRTN	Eight Mile Plains	3106018	404	551	36.39% +	147	RNKN
MRTN	Eight Mile Plains	3106019	372	581	56.18% +	209	RNKN
MRTN	Eight Mile Plains	3106021	227	237	4.41% +	10	RNKN
MRTN	Eight Mile Plains	3106022	176	189	7.39% +	13	RNKN
MRTN	Eight Mile Plains	3106023	357	371	3.92% +	14	RNKN
MRTN	Eight Mile Plains	3106024	251	263	4.78% +	12	RNKN
MRTN	Eight Mile Plains	3106025	162	173	6.79% +	11	RNKN
MRTN	Eight Mile Plains	3106027	84	86	2.38% +	2	RNKN
MRTN	Eight Mile Plains	3106032	-	-		-	RNKN
	Eight Mile Plains		3,511	4,103			
MRTN	Kuraby	3107701	403	407	0.99% +	4	RNKN
MRTN	Kuraby	3107702	370	414	11.89% +	44	RNKN
MRTN	Kuraby	3107703	324	337	4.01% +	13	RNKN
MRTN	Kuraby	3107704	358	359	0.28% +	1	RNKN
MRTN	Kuraby	3107705	390	448	14.87% +	58	RNKN
MRTN	Kuraby	3107706	159	174	9.43% +	15	RNKN
MRTN	Kuraby	3107707	592	632	6.76% +	40	RNKN
MRTN	Kuraby	3107708	341	372	9.09% +	31	RNKN
MRTN	Kuraby	3107709	220	231	5.00% +	11	RNKN
MRTN	Kuraby	3107710	367	402	9.54% +	35	RNKN
MRTN	Kuraby	3107711	82	89	8.54% +	7	RNKN
MRTN	Kuraby	3107712	181	201	11.05% +	20	RNKN
MRTN	Kuraby	3107713	6	6	0.00%	-	RNKN
MRTN	Kuraby	3107715	154	162	5.19% +	8	RNKN
MRTN	Kuraby	3107716	367	393	7.08% +	26	RNKN
MRTN	Kuraby	3107717	343	353	2.92% +	10	RNKN
	Kuraby		4,657	4,980			
MRTN	Runcorn	3107804	351	413	17.66% +	62	RNKN
MRTN	Runcorn	3107805	187	197	5.35% +	10	RNKN
MRTN	Runcorn	3107806	344	363	5.52% +	19	RNKN
MRTN	Runcorn	3107807	171	175	2.34% +	4	RNKN
MRTN	Runcorn	3107808	234	246	5.13% +	12	RNKN
MRTN	Runcorn	3107809	126	132	4.76% +	6	RNKN
MRTN	Runcorn	3107810	298	337	13.09% +	39	RNKN
MRTN	Runcorn	3107820	215	241	12.09% +	26	RNKN
MRTN	Runcorn	3107821	259	264	1.93% +	5	RNKN
MRTN	Runcorn	3107822	277	286	3.25% +	9	RNKN
MRTN	Runcorn	3107823	241	248	2.90% +	7	RNKN
	Runcorn		2,703	2,902			
MRTN			10,871	11,985			
OXLY	Forest Lake - Doolandella	3127328	380	397	4.47% +	17	RNKN
	Forest Lake - Doolandella		380	397			
OXLY			380	397			
			98,263	107,396			RNKN

RYAN	Ashgrove	3113201	335	367	9.55% +	32	RYAN
RYAN	Ashgrove	3113205	230	247	7.39% +	17	RYAN
RYAN	Ashgrove	3113206	236	247	4.66% +	11	RYAN
RYAN	Ashgrove	3113207	376	443	17.82% +	67	RYAN
RYAN	Ashgrove	3113214	85	87	2.35% +	2	RYAN
RYAN	Ashgrove	3113215	295	316	7.12% +	21	RYAN
RYAN	Ashgrove	3113216	238	253	6.30% +	15	RYAN
	Ashgrove		1,795	1,960			
RYAN	Auchenflower	3113301	326	341	4.60% +	15	RYAN
RYAN	Auchenflower	3113302	187	208	11.23% +	21	RYAN
RYAN	Auchenflower	3113303	292	302	3.42% +	10	RYAN
RYAN	Auchenflower	3113304	453	506	11.70% +	53	RYAN
RYAN	Auchenflower	3113305	288	293	1.74% +	5	RYAN
RYAN	Auchenflower	3113306	237	266	12.24% +	29	RYAN
RYAN	Auchenflower	3113307	272	311	14.34% +	39	RYAN
RYAN	Auchenflower	3113308	269	275	2.23% +	6	RYAN
RYAN	Auchenflower	3113309	318	331	4.09% +	13	RYAN
RYAN	Auchenflower	3113310	319	331	3.76% +	12	RYAN
RYAN	Auchenflower	3113311	326	335	2.76% +	9	RYAN
RYAN	Auchenflower	3113312	282	306	8.51% +	24	RYAN
RYAN	Auchenflower	3113313	318	352	10.69% +	34	RYAN
	Auchenflower		3,887	4,157			
RYAN	Bardon	3113406	315	351	11.43% +	36	RYAN
RYAN	Bardon	3113407	288	305	5.90% +	17	RYAN
RYAN	Bardon	3113408	360	384	6.67% +	24	RYAN
RYAN	Bardon	3113409	425	440	3.53% +	15	RYAN
RYAN	Bardon	3113410	467	506	8.35% +	39	RYAN
RYAN	Bardon	3113411	346	392	13.29% +	46	RYAN
RYAN	Bardon	3113412	131	141	7.63% +	10	RYAN
RYAN	Bardon	3113413	275	287	4.36% +	12	RYAN
RYAN	Bardon	3113414	246	260	5.69% +	14	RYAN
RYAN	Bardon	3113415	362	392	8.29% +	30	RYAN
RYAN	Bardon	3113416	190	208	9.47% +	18	RYAN
RYAN	Bardon	3113417	283	301	6.36% +	18	RYAN
RYAN	Bardon	3113418	311	336	8.04% +	25	RYAN
RYAN	Bardon	3113419	422	480	13.74% +	58	RYAN
RYAN	Bardon	3113420	375	394	5.07% +	19	RYAN
RYAN	Bardon	3113421	388	428	10.31% +	40	RYAN
RYAN	Bardon	3113422	193	207	7.25% +	14	RYAN
	Bardon		5,377	5,812			
RYAN	Bellbowrie - Moggill	3108601	321	341	6.23% +	20	RYAN
RYAN	Bellbowrie - Moggill	3108602	582	650	11.68% +	68	RYAN
RYAN	Bellbowrie - Moggill	3108603	205	222	8.29% +	17	RYAN
RYAN	Bellbowrie - Moggill	3108604	264	285	7.95% +	21	RYAN
RYAN	Bellbowrie - Moggill	3108605	397	414	4.28% +	17	RYAN
RYAN	Bellbowrie - Moggill	3108606	471	503	6.79% +	32	RYAN
RYAN	Bellbowrie - Moggill	3108607	407	430	5.65% +	23	RYAN
RYAN	Bellbowrie - Moggill	3108608	473	532	12.47% +	59	RYAN
RYAN	Bellbowrie - Moggill	3108609	350	397	13.43% +	47	RYAN
RYAN	Bellbowrie - Moggill	3108610	512	525	2.54% +	13	RYAN
RYAN	Bellbowrie - Moggill	3108611	232	249	7.33% +	17	RYAN
RYAN	Bellbowrie - Moggill	3108612	325	342	5.23% +	17	RYAN
RYAN	Bellbowrie - Moggill	3108613	350	361	3.14% +	11	RYAN
RYAN	Bellbowrie - Moggill	3108614	425	460	8.24% +	35	RYAN
RYAN	Bellbowrie - Moggill	3108615	291	308	5.84% +	17	RYAN
RYAN	Bellbowrie - Moggill	3108616	611	698	14.24% +	87	RYAN
RYAN	Bellbowrie - Moggill	3108617	427	470	10.07% +	43	RYAN
	Bellbowrie - Moggill		6,643	7,187			

RYAN	Brookfield - Kenmore Hills	3108701	40	40	0.00%	-	RYAN
RYAN	Brookfield - Kenmore Hills	3108702	303	320	5.61% +	17	RYAN
RYAN	Brookfield - Kenmore Hills	3108703	267	276	3.37% +	9	RYAN
RYAN	Brookfield - Kenmore Hills	3108704	256	264	3.13% +	8	RYAN
RYAN	Brookfield - Kenmore Hills	3108705	413	422	2.18% +	9	RYAN
RYAN	Brookfield - Kenmore Hills	3108706	226	227	0.44% +	1	RYAN
RYAN	Brookfield - Kenmore Hills	3108707	174	174	0.00%	-	RYAN
RYAN	Brookfield - Kenmore Hills	3108708	257	268	4.28% +	11	RYAN
RYAN	Brookfield - Kenmore Hills	3108709	126	130	3.17% +	4	RYAN
RYAN	Brookfield - Kenmore Hills	3108710	283	284	0.35% +	1	RYAN
RYAN	Brookfield - Kenmore Hills	3108711	301	314	4.32% +	13	RYAN
RYAN	Brookfield - Kenmore Hills	3108712	158	158	0.00%	-	RYAN
RYAN	Brookfield - Kenmore Hills	3108713	256	260	1.56% +	4	RYAN
RYAN	Brookfield - Kenmore Hills	3108714	239	245	2.51% +	6	RYAN
RYAN	Brookfield - Kenmore Hills	3108715	256	272	6.25% +	16	RYAN
RYAN	Brookfield - Kenmore Hills	3108716	454	457	0.66% +	3	RYAN
RYAN	Brookfield - Kenmore Hills	3108717	292	299	2.40% +	7	RYAN
RYAN	Brookfield - Kenmore Hills	3108718	211	218	3.32% +	7	RYAN
RYAN	Brookfield - Kenmore Hills	3108719	193	195	1.04% +	2	RYAN
RYAN	Brookfield - Kenmore Hills	3108720	310	321	3.55% +	11	RYAN
	Brookfield - Kenmore Hills		5,015	5,144			
RYAN	Chapel Hill	3108801	286	307	7.34% +	21	RYAN
RYAN	Chapel Hill	3108802	190	204	7.37% +	14	RYAN
RYAN	Chapel Hill	3108803	294	309	5.10% +	15	RYAN
RYAN	Chapel Hill	3108804	299	318	6.35% +	19	RYAN
RYAN	Chapel Hill	3108805	405	408	0.74% +	3	RYAN
RYAN	Chapel Hill	3108806	302	315	4.30% +	13	RYAN
RYAN	Chapel Hill	3108807	181	186	2.76% +	5	RYAN
RYAN	Chapel Hill	3108808	285	303	6.32% +	18	RYAN
RYAN	Chapel Hill	3108809	419	446	6.44% +	27	RYAN
RYAN	Chapel Hill	3108810	364	390	7.14% +	26	RYAN
RYAN	Chapel Hill	3108811	408	410	0.49% +	2	RYAN
RYAN	Chapel Hill	3108812	470	525	11.70% +	55	RYAN
RYAN	Chapel Hill	3108813	234	248	5.98% +	14	RYAN
RYAN	Chapel Hill	3108814	306	325	6.21% +	19	RYAN
RYAN	Chapel Hill	3108815	455	472	3.74% +	17	RYAN
RYAN	Chapel Hill	3108816	188	201	6.91% +	13	RYAN
RYAN	Chapel Hill	3108817	396	418	5.56% +	22	RYAN
RYAN	Chapel Hill	3108818	203	210	3.45% +	7	RYAN
RYAN	Chapel Hill	3108819	389	411	5.66% +	22	RYAN
RYAN	Chapel Hill	3108820	376	388	3.19% +	12	RYAN
RYAN	Chapel Hill	3108821	228	235	3.07% +	7	RYAN
RYAN	Chapel Hill	3108822	264	268	1.52% +	4	RYAN
RYAN	Chapel Hill	3108823	373	387	3.75% +	14	RYAN
RYAN	Chapel Hill	3108824	158	165	4.43% +	7	RYAN
	Chapel Hill		7,473	7,849			
RYAN	Enoggera	3109804	476	513	7.77% +	37	RYAN
RYAN	Enoggera	3109805	322	333	3.42% +	11	RYAN
RYAN	Enoggera	3109806	561	627	11.76% +	66	RYAN
RYAN	Enoggera	3109807	179	190	6.15% +	11	RYAN
RYAN	Enoggera	3109814	178	190	6.74% +	12	RYAN
	Enoggera		1,716	1,853			
RYAN	Enoggera Reservoir	3109901	13	13	0.00%	-	RYAN
	Enoggera Reservoir		13	13			
RYAN	Fig Tree Pocket	3108901	401	416	3.74% +	15	RYAN
RYAN	Fig Tree Pocket	3108902	632	679	7.44% +	47	RYAN
RYAN	Fig Tree Pocket	3108903	227	240	5.73% +	13	RYAN
RYAN	Fig Tree Pocket	3108904	449	492	9.58% +	43	RYAN

RYAN	Fig Tree Pocket	3108905	251	260	3.59% +	9	RYAN
RYAN	Fig Tree Pocket	3108906	313	333	6.39% +	20	RYAN
RYAN	Fig Tree Pocket	3108907	280	298	6.43% +	18	RYAN
RYAN	Fig Tree Pocket	3108908	212	217	2.36% +	5	RYAN
	Fig Tree Pocket		2,765	2,935			
RYAN	Hills District	3138620	3	4	33.33% +	1	RYAN
	Hills District		3	4			
RYAN	Indooroopilly	3109401	214	226	5.61% +	12	RYAN
RYAN	Indooroopilly	3109402	298	338	13.42% +	40	RYAN
RYAN	Indooroopilly	3109403	202	207	2.48% +	5	RYAN
RYAN	Indooroopilly	3109404	427	439	2.81% +	12	RYAN
RYAN	Indooroopilly	3109405	-	-		-	RYAN
RYAN	Indooroopilly	3109406	228	264	15.79% +	36	RYAN
RYAN	Indooroopilly	3109407	325	353	8.62% +	28	RYAN
RYAN	Indooroopilly	3109408	328	368	12.20% +	40	RYAN
RYAN	Indooroopilly	3109409	218	221	1.38% +	3	RYAN
RYAN	Indooroopilly	3109410	180	187	3.89% +	7	RYAN
RYAN	Indooroopilly	3109411	364	371	1.92% +	7	RYAN
RYAN	Indooroopilly	3109412	255	274	7.45% +	19	RYAN
RYAN	Indooroopilly	3109413	362	401	10.77% +	39	RYAN
RYAN	Indooroopilly	3109414	242	272	12.40% +	30	RYAN
RYAN	Indooroopilly	3109415	340	366	7.65% +	26	RYAN
RYAN	Indooroopilly	3109416	143	148	3.50% +	5	RYAN
RYAN	Indooroopilly	3109417	323	332	2.79% +	9	RYAN
RYAN	Indooroopilly	3109418	239	278	16.32% +	39	RYAN
RYAN	Indooroopilly	3109419	198	203	2.53% +	5	RYAN
RYAN	Indooroopilly	3109420	307	365	18.89% +	58	RYAN
RYAN	Indooroopilly	3109421	241	272	12.86% +	31	RYAN
RYAN	Indooroopilly	3109422	108	119	10.19% +	11	RYAN
RYAN	Indooroopilly	3109423	120	123	2.50% +	3	RYAN
RYAN	Indooroopilly	3109424	238	258	8.40% +	20	RYAN
RYAN	Indooroopilly	3109425	342	355	3.80% +	13	RYAN
RYAN	Indooroopilly	3109426	129	133	3.10% +	4	RYAN
RYAN	Indooroopilly	3109427	241	261	8.30% +	20	RYAN
RYAN	Indooroopilly	3109428	251	256	1.99% +	5	RYAN
RYAN	Indooroopilly	3109429	238	251	5.46% +	13	RYAN
RYAN	Indooroopilly	3109430	241	256	6.22% +	15	RYAN
RYAN	Indooroopilly	3109431	291	297	2.06% +	6	RYAN
	Indooroopilly		7,633	8,194			
RYAN	Ipswich - North	3128811	61	67	9.84% +	6	RYAN
	Ipswich - North		61	67			
RYAN	Karana Downs	3129001	326	394	20.86% +	68	RYAN
RYAN	Karana Downs	3129002	276	298	7.97% +	22	RYAN
RYAN	Karana Downs	3129003	168	179	6.55% +	11	RYAN
RYAN	Karana Downs	3129004	392	442	12.76% +	50	RYAN
RYAN	Karana Downs	3129005	394	440	11.68% +	46	RYAN
RYAN	Karana Downs	3129006	391	437	11.76% +	46	RYAN
RYAN	Karana Downs	3129007	232	237	2.16% +	5	RYAN
RYAN	Karana Downs	3129008	243	255	4.94% +	12	RYAN
RYAN	Karana Downs	3129009	274	280	2.19% +	6	RYAN
RYAN	Karana Downs	3129010	130	138	6.15% +	8	RYAN
RYAN	Karana Downs	3129011	298	318	6.71% +	20	RYAN
RYAN	Karana Downs	3129012	179	184	2.79% +	5	RYAN
RYAN	Karana Downs	3129013	359	382	6.41% +	23	RYAN
RYAN	Karana Downs	3129014	260	275	5.77% +	15	RYAN
RYAN	Karana Downs	3129015	281	306	8.90% +	25	RYAN
	Karana Downs		4,203	4,565			
RYAN	Kenmore	3109001	394	416	5.58% +	22	RYAN

RYAN	Kenmore	3109002	299	323	8.03% +	24	RYAN
RYAN	Kenmore	3109003	144	149	3.47% +	5	RYAN
RYAN	Kenmore	3109004	230	249	8.26% +	19	RYAN
RYAN	Kenmore	3109005	420	428	1.90% +	8	RYAN
RYAN	Kenmore	3109006	254	265	4.33% +	11	RYAN
RYAN	Kenmore	3109007	447	496	10.96% +	49	RYAN
RYAN	Kenmore	3109008	256	259	1.17% +	3	RYAN
RYAN	Kenmore	3109009	293	299	2.05% +	6	RYAN
RYAN	Kenmore	3109010	473	478	1.06% +	5	RYAN
RYAN	Kenmore	3109011	445	486	9.21% +	41	RYAN
RYAN	Kenmore	3109012	284	295	3.87% +	11	RYAN
RYAN	Kenmore	3109013	190	192	1.05% +	2	RYAN
RYAN	Kenmore	3109014	210	216	2.86% +	6	RYAN
RYAN	Kenmore	3109015	194	207	6.70% +	13	RYAN
RYAN	Kenmore	3109016	268	277	3.36% +	9	RYAN
RYAN	Kenmore	3109017	462	463	0.22% +	1	RYAN
RYAN	Kenmore	3109018	535	578	8.04% +	43	RYAN
RYAN	Kenmore	3109019	424	425	0.24% +	1	RYAN
	Kenmore		6,222	6,501			
RYAN	Keperra	3110001	310	320	3.23% +	10	RYAN
RYAN	Keperra	3110002	373	385	3.22% +	12	RYAN
RYAN	Keperra	3110003	411	427	3.89% +	16	RYAN
RYAN	Keperra	3110004	256	286	11.72% +	30	RYAN
RYAN	Keperra	3110005	209	228	9.09% +	19	RYAN
RYAN	Keperra	3110006	192	213	10.94% +	21	RYAN
RYAN	Keperra	3110007	2	2	0.00%	-	RYAN
RYAN	Keperra	3110008	335	359	7.16% +	24	RYAN
RYAN	Keperra	3110009	285	321	12.63% +	36	RYAN
RYAN	Keperra	3110010	346	359	3.76% +	13	RYAN
RYAN	Keperra	3110011	385	436	13.25% +	51	RYAN
RYAN	Keperra	3110012	321	332	3.43% +	11	RYAN
RYAN	Keperra	3110013	303	326	7.59% +	23	RYAN
RYAN	Keperra	3110014	211	216	2.37% +	5	RYAN
RYAN	Keperra	3110015	279	288	3.23% +	9	RYAN
RYAN	Keperra	3110016	267	286	7.12% +	19	RYAN
RYAN	Keperra	3110017	256	265	3.52% +	9	RYAN
RYAN	Keperra	3110018	150	154	2.67% +	4	RYAN
RYAN	Keperra	3110019	237	252	6.33% +	15	RYAN
	Keperra		5,128	5,455			
RYAN	Lake Manchester - England Creek	3127901	3	3	0.00%	-	RYAN
	Lake Manchester - England Creek		3	3			
RYAN	Lowood	3128121	-	-		-	RYAN
	Lowood		-	-			
RYAN	Mitchelton	3110101	318	359	12.89% +	41	RYAN
RYAN	Mitchelton	3110102	322	328	1.86% +	6	RYAN
RYAN	Mitchelton	3110103	276	296	7.25% +	20	RYAN
RYAN	Mitchelton	3110104	260	261	0.38% +	1	RYAN
RYAN	Mitchelton	3110105	233	249	6.87% +	16	RYAN
RYAN	Mitchelton	3110106	303	334	10.23% +	31	RYAN
RYAN	Mitchelton	3110107	345	368	6.67% +	23	RYAN
RYAN	Mitchelton	3110108	58	63	8.62% +	5	RYAN
RYAN	Mitchelton	3110109	321	339	5.61% +	18	RYAN
RYAN	Mitchelton	3110110	283	283	0.00%	-	RYAN
RYAN	Mitchelton	3110111	234	265	13.25% +	31	RYAN
RYAN	Mitchelton	3110112	334	366	9.58% +	32	RYAN
RYAN	Mitchelton	3110113	187	201	7.49% +	14	RYAN
RYAN	Mitchelton	3110114	306	338	10.46% +	32	RYAN
RYAN	Mitchelton	3110115	333	371	11.41% +	38	RYAN

RYAN	Mitchelton	3110116	279	306	9.68% +	27	RYAN
RYAN	Mitchelton	3110117	341	378	10.85% +	37	RYAN
RYAN	Mitchelton	3110118	196	215	9.69% +	19	RYAN
RYAN	Mitchelton	3110119	335	354	5.67% +	19	RYAN
RYAN	Mitchelton	3110120	452	499	10.40% +	47	RYAN
	Mitchelton		5,716	6,173			
RYAN	Mount Coot-tha	3110201	-	-		-	RYAN
	Mount Coot-tha		-	-			
RYAN	Paddington - Milton	3113523	377	395	4.77% +	18	RYAN
	Paddington - Milton		377	395			
RYAN	Pinjarra Hills - Pullenvale	3109101	234	243	3.85% +	9	RYAN
RYAN	Pinjarra Hills - Pullenvale	3109102	155	168	8.39% +	13	RYAN
RYAN	Pinjarra Hills - Pullenvale	3109103	284	305	7.39% +	21	RYAN
RYAN	Pinjarra Hills - Pullenvale	3109104	255	269	5.49% +	14	RYAN
RYAN	Pinjarra Hills - Pullenvale	3109105	447	468	4.70% +	21	RYAN
RYAN	Pinjarra Hills - Pullenvale	3109106	473	489	3.38% +	16	RYAN
RYAN	Pinjarra Hills - Pullenvale	3109107	354	384	8.47% +	30	RYAN
RYAN	Pinjarra Hills - Pullenvale	3109108	415	443	6.75% +	28	RYAN
RYAN	Pinjarra Hills - Pullenvale	3109109	280	296	5.71% +	16	RYAN
RYAN	Pinjarra Hills - Pullenvale	3109110	346	369	6.65% +	23	RYAN
RYAN	Pinjarra Hills - Pullenvale	3109111	420	441	5.00% +	21	RYAN
RYAN	Pinjarra Hills - Pullenvale	3109112	258	282	9.30% +	24	RYAN
	Pinjarra Hills - Pullenvale		3,921	4,157			
RYAN	St Lucia	3109601	248	250	0.81% +	2	RYAN
RYAN	St Lucia	3109602	129	131	1.55% +	2	RYAN
RYAN	St Lucia	3109603	272	277	1.84% +	5	RYAN
RYAN	St Lucia	3109604	93	94	1.08% +	1	RYAN
RYAN	St Lucia	3109605	135	134	-0.74% -	1	RYAN
RYAN	St Lucia	3109606	139	141	1.44% +	2	RYAN
RYAN	St Lucia	3109607	89	90	1.12% +	1	RYAN
RYAN	St Lucia	3109608	261	260	-0.38% -	1	RYAN
RYAN	St Lucia	3109609	305	351	15.08% +	46	RYAN
RYAN	St Lucia	3109610	322	351	9.01% +	29	RYAN
RYAN	St Lucia	3109611	221	219	-0.90% -	2	RYAN
RYAN	St Lucia	3109612	220	258	17.27% +	38	RYAN
RYAN	St Lucia	3109613	255	293	14.90% +	38	RYAN
RYAN	St Lucia	3109614	278	288	3.60% +	10	RYAN
RYAN	St Lucia	3109615	351	359	2.28% +	8	RYAN
RYAN	St Lucia	3109616	241	240	-0.41% -	1	RYAN
RYAN	St Lucia	3109617	128	132	3.13% +	4	RYAN
RYAN	St Lucia	3109618	360	370	2.78% +	10	RYAN
RYAN	St Lucia	3109619	179	182	1.68% +	3	RYAN
RYAN	St Lucia	3109620	194	193	-0.52% -	1	RYAN
RYAN	St Lucia	3109621	253	302	19.37% +	49	RYAN
RYAN	St Lucia	3109622	229	268	17.03% +	39	RYAN
RYAN	St Lucia	3109623	356	423	18.82% +	67	RYAN
	St Lucia		5,258	5,606			
RYAN	Taringa	3109701	320	339	5.94% +	19	RYAN
RYAN	Taringa	3109702	163	173	6.13% +	10	RYAN
RYAN	Taringa	3109703	221	239	8.14% +	18	RYAN
RYAN	Taringa	3109704	469	504	7.46% +	35	RYAN
RYAN	Taringa	3109705	152	154	1.32% +	2	RYAN
RYAN	Taringa	3109706	303	324	6.93% +	21	RYAN
RYAN	Taringa	3109707	191	207	8.38% +	16	RYAN
RYAN	Taringa	3109708	246	251	2.03% +	5	RYAN
RYAN	Taringa	3109709	316	318	0.63% +	2	RYAN
RYAN	Taringa	3109710	335	355	5.97% +	20	RYAN
RYAN	Taringa	3109711	138	143	3.62% +	5	RYAN

RYAN	Taringa	3109712	344	375	9.01% +	31	RYAN
RYAN	Taringa	3109713	214	223	4.21% +	9	RYAN
RYAN	Taringa	3109714	289	298	3.11% +	9	RYAN
RYAN	Taringa	3109715	231	261	12.99% +	30	RYAN
RYAN	Taringa	3109716	269	292	8.55% +	23	RYAN
RYAN	Taringa	3109717	322	340	5.59% +	18	RYAN
RYAN	Taringa	3109718	274	282	2.92% +	8	RYAN
RYAN	Taringa	3109719	240	272	13.33% +	32	RYAN
RYAN	Taringa	3109720	424	465	9.67% +	41	RYAN
RYAN	Taringa	3109721	306	310	1.31% +	4	RYAN
	Taringa		5,767	6,125			
RYAN	The Gap	3110301	131	134	2.29% +	3	RYAN
RYAN	The Gap	3110302	284	300	5.63% +	16	RYAN
RYAN	The Gap	3110303	443	472	6.55% +	29	RYAN
RYAN	The Gap	3110304	365	391	7.12% +	26	RYAN
RYAN	The Gap	3110305	274	276	0.73% +	2	RYAN
RYAN	The Gap	3110306	428	436	1.87% +	8	RYAN
RYAN	The Gap	3110307	223	229	2.69% +	6	RYAN
RYAN	The Gap	3110308	384	417	8.59% +	33	RYAN
RYAN	The Gap	3110309	379	415	9.50% +	36	RYAN
RYAN	The Gap	3110310	236	256	8.47% +	20	RYAN
RYAN	The Gap	3110311	383	415	8.36% +	32	RYAN
RYAN	The Gap	3110312	248	261	5.24% +	13	RYAN
RYAN	The Gap	3110313	349	354	1.43% +	5	RYAN
RYAN	The Gap	3110314	296	313	5.74% +	17	RYAN
RYAN	The Gap	3110315	217	217	0.00%	-	RYAN
RYAN	The Gap	3110316	256	264	3.13% +	8	RYAN
RYAN	The Gap	3110317	251	279	11.16% +	28	RYAN
RYAN	The Gap	3110318	272	285	4.78% +	13	RYAN
RYAN	The Gap	3110319	282	301	6.74% +	19	RYAN
RYAN	The Gap	3110320	234	248	5.98% +	14	RYAN
RYAN	The Gap	3110321	210	220	4.76% +	10	RYAN
RYAN	The Gap	3110322	246	264	7.32% +	18	RYAN
RYAN	The Gap	3110323	287	320	11.50% +	33	RYAN
RYAN	The Gap	3110324	248	274	10.48% +	26	RYAN
RYAN	The Gap	3110325	216	223	3.24% +	7	RYAN
RYAN	The Gap	3110326	203	208	2.46% +	5	RYAN
RYAN	The Gap	3110327	328	327	-0.30% -	1	RYAN
RYAN	The Gap	3110328	365	368	0.82% +	3	RYAN
RYAN	The Gap	3110329	291	309	6.19% +	18	RYAN
RYAN	The Gap	3110330	211	229	8.53% +	18	RYAN
RYAN	The Gap	3110331	313	346	10.54% +	33	RYAN
RYAN	The Gap	3110332	314	328	4.46% +	14	RYAN
RYAN	The Gap	3110333	402	422	4.98% +	20	RYAN
RYAN	The Gap	3110334	384	402	4.69% +	18	RYAN
RYAN	The Gap	3110335	364	380	4.40% +	16	RYAN
RYAN	The Gap	3110336	343	379	10.50% +	36	RYAN
RYAN	The Gap	3110337	231	239	3.46% +	8	RYAN
RYAN	The Gap	3110338	484	491	1.45% +	7	RYAN
RYAN	The Gap	3110339	267	295	10.49% +	28	RYAN
RYAN	The Gap	3110340	186	187	0.54% +	1	RYAN
	The Gap		11,828	12,474			
RYAN	Toowong	3113701	186	206	10.75% +	20	RYAN
RYAN	Toowong	3113702	312	312	0.00%	-	RYAN
RYAN	Toowong	3113703	257	298	15.95% +	41	RYAN
RYAN	Toowong	3113704	184	202	9.78% +	18	RYAN
RYAN	Toowong	3113705	268	312	16.42% +	44	RYAN
RYAN	Toowong	3113706	306	340	11.11% +	34	RYAN

RYAN	Toowong	3113707	437	531	21.51% +	94	RYAN
RYAN	Toowong	3113708	175	179	2.29% +	4	RYAN
RYAN	Toowong	3113709	410	480	17.07% +	70	RYAN
RYAN	Toowong	3113710	130	134	3.08% +	4	RYAN
RYAN	Toowong	3113711	326	351	7.67% +	25	RYAN
RYAN	Toowong	3113712	250	249	-0.40% -	1	RYAN
RYAN	Toowong	3113713	273	276	1.10% +	3	RYAN
RYAN	Toowong	3113714	265	268	1.13% +	3	RYAN
RYAN	Toowong	3113715	232	244	5.17% +	12	RYAN
RYAN	Toowong	3113716	191	197	3.14% +	6	RYAN
RYAN	Toowong	3113717	312	333	6.73% +	21	RYAN
RYAN	Toowong	3113718	375	406	8.27% +	31	RYAN
RYAN	Toowong	3113719	333	333	0.00%	-	RYAN
RYAN	Toowong	3113720	315	346	9.84% +	31	RYAN
RYAN	Toowong	3113721	338	356	5.33% +	18	RYAN
RYAN	Toowong	3113722	256	261	1.95% +	5	RYAN
RYAN	Toowong	3113723	320	322	0.63% +	2	RYAN
RYAN	Toowong	3113724	369	393	6.50% +	24	RYAN
RYAN	Toowong	3113725	147	151	2.72% +	4	RYAN
	Toowong		6,967	7,480			
RYAN	Upper Kedron - Ferny Grove	3110401	287	287	0.00%	-	RYAN
RYAN	Upper Kedron - Ferny Grove	3110402	335	350	4.48% +	15	RYAN
RYAN	Upper Kedron - Ferny Grove	3110403	339	345	1.77% +	6	RYAN
RYAN	Upper Kedron - Ferny Grove	3110404	345	376	8.99% +	31	RYAN
RYAN	Upper Kedron - Ferny Grove	3110405	364	381	4.67% +	17	RYAN
RYAN	Upper Kedron - Ferny Grove	3110406	439	509	15.95% +	70	RYAN
RYAN	Upper Kedron - Ferny Grove	3110407	433	441	1.85% +	8	RYAN
RYAN	Upper Kedron - Ferny Grove	3110408	374	413	10.43% +	39	RYAN
RYAN	Upper Kedron - Ferny Grove	3110409	184	186	1.09% +	2	RYAN
RYAN	Upper Kedron - Ferny Grove	3110410	363	383	5.51% +	20	RYAN
RYAN	Upper Kedron - Ferny Grove	3110411	355	410	15.49% +	55	RYAN
RYAN	Upper Kedron - Ferny Grove	3110412	242	260	7.44% +	18	RYAN
RYAN	Upper Kedron - Ferny Grove	3110413	586	601	2.56% +	15	RYAN
RYAN	Upper Kedron - Ferny Grove	3110414	138	141	2.17% +	3	RYAN
RYAN	Upper Kedron - Ferny Grove	3110415	234	250	6.84% +	16	RYAN
RYAN	Upper Kedron - Ferny Grove	3110416	228	248	8.77% +	20	RYAN
RYAN	Upper Kedron - Ferny Grove	3110417	315	340	7.94% +	25	RYAN
RYAN	Upper Kedron - Ferny Grove	3110418	205	224	9.27% +	19	RYAN
RYAN	Upper Kedron - Ferny Grove	3110419	409	406	-0.73% -	3	RYAN
RYAN	Upper Kedron - Ferny Grove	3110420	311	350	12.54% +	39	RYAN
RYAN	Upper Kedron - Ferny Grove	3110421	286	314	9.79% +	28	RYAN
	Upper Kedron - Ferny Grove		6,772	7,215			
RYAN			104,543	111,324			
BRIS	Enoggera	3109813	123	123	0.00%	-	RYAN
BRIS	Enoggera	3109814	255	272	6.67% +	17	RYAN
BRIS	Enoggera	3109815	322	351	9.01% +	29	RYAN
BRIS	Enoggera	3109816	386	422	9.33% +	36	RYAN
BRIS	Enoggera	3109817	224	232	3.57% +	8	RYAN
	Enoggera		1,310	1,400			
BRIS	Paddington - Milton	3113516	225	247	9.78% +	22	RYAN
	Paddington - Milton		225	247			
BRIS			1,535	1,647			
			106,078	112,971			RYAN

WDBY	Booral - River Heads	3151609	135	138	2.22% +	3	WDBY
	Booral - River Heads		135	138			
WDBY	Burrum - Fraser	3152204	222	231	4.05% +	9	WDBY
WDBY	Burrum - Fraser	3152205	175	184	5.14%		WDBY
WDBY	Burrum - Fraser	3152206	290	294	1.38% +	4	WDBY
WDBY	Burrum - Fraser	3152208	221	233	5.43% +	12	WDBY
WDBY	Burrum - Fraser	3152217	89	90	1.12% +	1	WDBY
WDBY	Burrum - Fraser	3152224	5	5	0.00%	-	WDBY
	Burrum - Fraser		1,002	1,037			
WDBY	Cooloola	3151101	363	381	4.96% +	18	WDBY
WDBY	Cooloola	3151102	283	290	2.47% +	7	WDBY
WDBY	Cooloola	3151103	350	363	3.71% +	13	WDBY
WDBY	Cooloola	3151104	433	445	2.77% +	12	WDBY
WDBY	Cooloola	3151105	246	260	5.69% +	14	WDBY
WDBY	Cooloola	3151106	317	329	3.79% +	12	WDBY
WDBY	Cooloola	3151107	327	333	1.83% +	6	WDBY
WDBY	Cooloola	3151108	375	384	2.40% +	9	WDBY
WDBY	Cooloola	3151109	460	494	7.39% +	34	WDBY
WDBY	Cooloola	3151110	229	240	4.80% +	11	WDBY
WDBY	Cooloola	3151111	243	246	1.23% +	3	WDBY
WDBY	Cooloola	3151112	3	3	0.00%	-	WDBY
WDBY	Cooloola	3151113	20	20	0.00%	-	WDBY
WDBY	Cooloola	3151114	316	320	1.27% +	4	WDBY
WDBY	Cooloola	3151115	54	54	0.00%	-	WDBY
WDBY	Cooloola	3151116	401	397	-1.00% -	4	WDBY
WDBY	Cooloola	3151117	265	269	1.51% +	4	WDBY
	Cooloola		4,685	4,828			
WDBY	Granville	3152301	307	313	1.95% +	6	WDBY
WDBY	Granville	3152302	319	321	0.63% +	2	WDBY
WDBY	Granville	3152303	319	330	3.45% +	11	WDBY
WDBY	Granville	3152304	229	229	0.00%	-	WDBY
WDBY	Granville	3152305	329	330	0.30% +	1	WDBY
WDBY	Granville	3152306	329	345	4.86% +	16	WDBY
WDBY	Granville	3152307	374	390	4.28% +	16	WDBY
	Granville		2,206	2,258			
WDBY	Gympie - North	3151201	557	599	7.54% +	42	WDBY
WDBY	Gympie - North	3151202	585	656	12.14% +	71	WDBY
WDBY	Gympie - North	3151203	693	772	11.40% +	79	WDBY
WDBY	Gympie - North	3151204	353	390	10.48% +	37	WDBY
WDBY	Gympie - North	3151205	345	349	1.16% +	4	WDBY
WDBY	Gympie - North	3151206	441	457	3.63% +	16	WDBY
WDBY	Gympie - North	3151207	106	109	2.83% +	3	WDBY
WDBY	Gympie - North	3151208	125	125	0.00%	-	WDBY
WDBY	Gympie - North	3151209	260	273	5.00% +	13	WDBY
WDBY	Gympie - North	3151210	149	146	-2.01% -	3	WDBY
WDBY	Gympie - North	3151211	249	259	4.02% +	10	WDBY
WDBY	Gympie - North	3151212	307	307	0.00%	-	WDBY
WDBY	Gympie - North	3151213	276	275	-0.36% -	1	WDBY
WDBY	Gympie - North	3151214	108	108	0.00%	-	WDBY
WDBY	Gympie - North	3151215	222	221	-0.45% -	1	WDBY
WDBY	Gympie - North	3151216	189	188	-0.53% -	1	WDBY
WDBY	Gympie - North	3151217	289	301	4.15% +	12	WDBY
WDBY	Gympie - North	3151218	312	311	-0.32% -	1	WDBY
WDBY	Gympie - North	3151219	337	337	0.00%	-	WDBY
WDBY	Gympie - North	3151220	328	338	3.05% +	10	WDBY
WDBY	Gympie - North	3151221	191	214	12.04% +	23	WDBY
WDBY	Gympie - North	3151222	278	277	-0.36% -	1	WDBY
WDBY	Gympie - North	3151223	444	472	6.31% +	28	WDBY

WDBY	Gympie - North	3151224	194	196	1.03% +	2	WDBY
WDBY	Gympie - North	3151225	225	226	0.44% +	1	WDBY
WDBY	Gympie - North	3151226	228	230	0.88% +	2	WDBY
WDBY	Gympie - North	3151227	175	175	0.00%	-	WDBY
WDBY	Gympie - North	3151228	230	228	-0.87% -	2	WDBY
WDBY	Gympie - North	3151229	403	435	7.94% +	32	WDBY
WDBY	Gympie - North	3151230	187	187	0.00%	-	WDBY
WDBY	Gympie - North	3151231	294	297	1.02% +	3	WDBY
WDBY	Gympie - North	3151232	223	227	1.79% +	4	WDBY
WDBY	Gympie - North	3151233	385	417	8.31% +	32	WDBY
	Gympie - North		9,688	10,102			
WDBY	Gympie - South	3151301	471	508	7.86% +	37	WDBY
WDBY	Gympie - South	3151302	352	362	2.84% +	10	WDBY
WDBY	Gympie - South	3151303	388	399	2.84% +	11	WDBY
WDBY	Gympie - South	3151304	377	391	3.71% +	14	WDBY
WDBY	Gympie - South	3151305	406	432	6.40% +	26	WDBY
WDBY	Gympie - South	3151306	209	208	-0.48% -	1	WDBY
WDBY	Gympie - South	3151307	430	456	6.05% +	26	WDBY
WDBY	Gympie - South	3151308	248	268	8.06% +	20	WDBY
WDBY	Gympie - South	3151309	297	312	5.05% +	15	WDBY
WDBY	Gympie - South	3151310	341	375	9.97% +	34	WDBY
WDBY	Gympie - South	3151311	477	492	3.14% +	15	WDBY
WDBY	Gympie - South	3151312	246	246	0.00%	-	WDBY
WDBY	Gympie - South	3151313	602	642	6.64% +	40	WDBY
	Gympie - South		4,844	5,091			
WDBY	Gympie Region	3151401	286	314	9.79% +	28	WDBY
WDBY	Gympie Region	3151402	300	305	1.67% +	5	WDBY
WDBY	Gympie Region	3151403	378	380	0.53% +	2	WDBY
WDBY	Gympie Region	3151404	308	311	0.97% +	3	WDBY
WDBY	Gympie Region	3151405	260	280	7.69% +	20	WDBY
WDBY	Gympie Region	3151406	296	305	3.04% +	9	WDBY
WDBY	Gympie Region	3151407	-	-		-	WDBY
WDBY	Gympie Region	3151408	189	189	0.00%	-	WDBY
WDBY	Gympie Region	3151409	401	438	9.23% +	37	WDBY
WDBY	Gympie Region	3151410	181	194	7.18% +	13	WDBY
WDBY	Gympie Region	3151411	251	285	13.55% +	34	WDBY
WDBY	Gympie Region	3151412	72	72	0.00%	-	WDBY
WDBY	Gympie Region	3151413	231	230	-0.43% -	1	WDBY
WDBY	Gympie Region	3151414	333	339	1.80% +	6	WDBY
WDBY	Gympie Region	3151415	324	340	4.94% +	16	WDBY
WDBY	Gympie Region	3151416	235	241	2.55% +	6	WDBY
WDBY	Gympie Region	3151417	216	223	3.24% +	7	WDBY
WDBY	Gympie Region	3151418	360	397	10.28% +	37	WDBY
WDBY	Gympie Region	3151419	-	-		-	WDBY
WDBY	Gympie Region	3151420	122	124	1.64% +	2	WDBY
WDBY	Gympie Region	3151421	143	156	9.09% +	13	WDBY
WDBY	Gympie Region	3151422	307	306	-0.33% -	1	WDBY
WDBY	Gympie Region	3151423	130	132	1.54% +	2	WDBY
WDBY	Gympie Region	3151424	216	228	5.56% +	12	WDBY
WDBY	Gympie Region	3151425	110	114	3.64% +	4	WDBY
WDBY	Gympie Region	3151426	179	192	7.26% +	13	WDBY
WDBY	Gympie Region	3151427	228	262	14.91% +	34	WDBY
WDBY	Gympie Region	3151428	337	362	7.42% +	25	WDBY
WDBY	Gympie Region	3151429	306	357	16.67% +	51	WDBY
WDBY	Gympie Region	3151430	349	408	16.91% +	59	WDBY
WDBY	Gympie Region	3151431	344	395	14.83% +	51	WDBY
WDBY	Gympie Region	3151432	182	194	6.59% +	12	WDBY
WDBY	Gympie Region	3151433	333	354	6.31% +	21	WDBY

WDBY	Gympie Region	3151434	235	239	1.70% +	4	WDBY
WDBY	Gympie Region	3151435	296	303	2.36% +	7	WDBY
WDBY	Gympie Region	3151436	345	364	5.51% +	19	WDBY
WDBY	Gympie Region	3151437	232	232	0.00%	-	WDBY
WDBY	Gympie Region	3151438	325	324	-0.31% -	1	WDBY
WDBY	Gympie Region	3151439	135	134	-0.74% -	1	WDBY
WDBY	Gympie Region	3151440	344	351	2.03% +	7	WDBY
WDBY	Gympie Region	3151441	251	250	-0.40% -	1	WDBY
WDBY	Gympie Region	3151442	297	321	8.08% +	24	WDBY
WDBY	Gympie Region	3151443	218	236	8.26% +	18	WDBY
WDBY	Gympie Region	3151444	254	260	2.36% +	6	WDBY
WDBY	Gympie Region	3151445	260	277	6.54% +	17	WDBY
WDBY	Gympie Region	3151446	328	329	0.30% +	1	WDBY
WDBY	Gympie Region	3151447	146	145	-0.68% -	1	WDBY
WDBY	Gympie Region	3151448	268	281	4.85% +	13	WDBY
WDBY	Gympie Region	3151449	137	146	6.57% +	9	WDBY
WDBY	Gympie Region	3151450	345	343	-0.58% -	2	WDBY
WDBY	Gympie Region	3151451	329	328	-0.30% -	1	WDBY
WDBY	Gympie Region	3151452	173	175	1.16% +	2	WDBY
WDBY	Gympie Region	3151453	277	293	5.78% +	16	WDBY
	Gympie Region		13,102	13,758			
WDBY	Kilkivan	3151501	326	365	11.96% +	39	WDBY
WDBY	Kilkivan	3151502	194	193	-0.52% -	1	WDBY
WDBY	Kilkivan	3151503	327	360	10.09% +	33	WDBY
WDBY	Kilkivan	3151504	338	355	5.03% +	17	WDBY
WDBY	Kilkivan	3151505	234	242	3.42% +	8	WDBY
WDBY	Kilkivan	3151506	197	196	-0.51% -	1	WDBY
WDBY	Kilkivan	3151507	148	153	3.38% +	5	WDBY
WDBY	Kilkivan	3151508	184	189	2.72% +	5	WDBY
WDBY	Kilkivan	3151509	207	205	-0.97% -	2	WDBY
WDBY	Kilkivan	3151510	192	201	4.69% +	9	WDBY
WDBY	Kilkivan	3151511	213	215	0.94% +	2	WDBY
	Kilkivan		2,560	2,674			
WDBY	Maryborough (Qld)	3152401	442	439	-0.68% -	3	WDBY
WDBY	Maryborough (Qld)	3152402	229	224	-2.18% -	5	WDBY
WDBY	Maryborough (Qld)	3152403	346	343	-0.87% -	3	WDBY
WDBY	Maryborough (Qld)	3152404	183	202	10.38% +	19	WDBY
WDBY	Maryborough (Qld)	3152405	192	196	2.08% +	4	WDBY
WDBY	Maryborough (Qld)	3152406	197	209	6.09% +	12	WDBY
WDBY	Maryborough (Qld)	3152407	193	205	6.22% +	12	WDBY
WDBY	Maryborough (Qld)	3152408	208	225	8.17% +	17	WDBY
WDBY	Maryborough (Qld)	3152409	149	157	5.37% +	8	WDBY
WDBY	Maryborough (Qld)	3152410	238	244	2.52% +	6	WDBY
WDBY	Maryborough (Qld)	3152411	389	389	0.00%	-	WDBY
WDBY	Maryborough (Qld)	3152412	377	383	1.59% +	6	WDBY
WDBY	Maryborough (Qld)	3152413	278	290	4.32% +	12	WDBY
WDBY	Maryborough (Qld)	3152414	3	3	0.00%	-	WDBY
WDBY	Maryborough (Qld)	3152415	216	227	5.09% +	11	WDBY
WDBY	Maryborough (Qld)	3152416	287	286	-0.35% -	1	WDBY
WDBY	Maryborough (Qld)	3152417	250	252	0.80% +	2	WDBY
WDBY	Maryborough (Qld)	3152418	181	186	2.76% +	5	WDBY
WDBY	Maryborough (Qld)	3152419	347	391	12.68% +	44	WDBY
WDBY	Maryborough (Qld)	3152420	271	288	6.27% +	17	WDBY
WDBY	Maryborough (Qld)	3152421	378	392	3.70% +	14	WDBY
WDBY	Maryborough (Qld)	3152422	244	267	9.43% +	23	WDBY
WDBY	Maryborough (Qld)	3152423	170	179	5.29% +	9	WDBY
WDBY	Maryborough (Qld)	3152424	206	224	8.74% +	18	WDBY
WDBY	Maryborough (Qld)	3152425	377	374	-0.80% -	3	WDBY

WDBY	Maryborough (Qld)	3152426	191	201	5.24% +	10	WDBY
WDBY	Maryborough (Qld)	3152427	287	285	-0.70% -	2	WDBY
WDBY	Maryborough (Qld)	3152428	204	208	1.96% +	4	WDBY
WDBY	Maryborough (Qld)	3152429	349	345	-1.15% -	4	WDBY
WDBY	Maryborough (Qld)	3152430	202	218	7.92% +	16	WDBY
WDBY	Maryborough (Qld)	3152431	229	255	11.35% +	26	WDBY
WDBY	Maryborough (Qld)	3152432	327	342	4.59% +	15	WDBY
WDBY	Maryborough (Qld)	3152433	172	171	-0.58% -	1	WDBY
WDBY	Maryborough (Qld)	3152434	281	295	4.98% +	14	WDBY
WDBY	Maryborough (Qld)	3152435	262	297	13.36% +	35	WDBY
WDBY	Maryborough (Qld)	3152436	183	182	-0.55% -	1	WDBY
WDBY	Maryborough (Qld)	3152437	234	252	7.69% +	18	WDBY
WDBY	Maryborough (Qld)	3152438	2	2	0.00%	-	WDBY
WDBY	Maryborough (Qld)	3152439	420	421	0.24% +	1	WDBY
WDBY	Maryborough (Qld)	3152440	602	598	-0.66% -	4	WDBY
WDBY	Maryborough (Qld)	3152441	257	263	2.33% +	6	WDBY
WDBY	Maryborough (Qld)	3152442	334	331	-0.90% -	3	WDBY
WDBY	Maryborough (Qld)	3152443	279	288	3.23% +	9	WDBY
WDBY	Maryborough (Qld)	3152444	227	245	7.93% +	18	WDBY
WDBY	Maryborough (Qld)	3152445	264	281	6.44% +	17	WDBY
WDBY	Maryborough (Qld)	3152446	267	280	4.87% +	13	WDBY
WDBY	Maryborough (Qld)	3152447	314	313	-0.32% -	1	WDBY
WDBY	Maryborough (Qld)	3152448	164	168	2.44% +	4	WDBY
WDBY	Maryborough (Qld)	3152449	186	197	5.91% +	11	WDBY
WDBY	Maryborough (Qld)	3152450	176	176	0.00%	-	WDBY
WDBY	Maryborough (Qld)	3152451	186	189	1.61% +	3	WDBY
	Maryborough (Qld)		12,950	13,378			
WDBY	Maryborough Region - South	3152501	468	496	5.98% +	28	WDBY
WDBY	Maryborough Region - South	3152502	591	584	-1.18% -	7	WDBY
WDBY	Maryborough Region - South	3152503	253	251	-0.79% -	2	WDBY
WDBY	Maryborough Region - South	3152504	187	186	-0.53% -	1	WDBY
WDBY	Maryborough Region - South	3152505	557	554	-0.54% -	3	WDBY
WDBY	Maryborough Region - South	3152506	87	87	0.00%	-	WDBY
WDBY	Maryborough Region - South	3152507	229	227	-0.87% -	2	WDBY
WDBY	Maryborough Region - South	3152508	369	367	-0.54% -	2	WDBY
WDBY	Maryborough Region - South	3152509	283	282	-0.35% -	1	WDBY
WDBY	Maryborough Region - South	3152510	226	225	-0.44% -	1	WDBY
WDBY	Maryborough Region - South	3152511	189	188	-0.53% -	1	WDBY
WDBY	Maryborough Region - South	3152512	260	258	-0.77% -	2	WDBY
WDBY	Maryborough Region - South	3152513	231	229	-0.87% -	2	WDBY
WDBY	Maryborough Region - South	3152514	360	356	-1.11% -	4	WDBY
WDBY	Maryborough Region - South	3152515	2	2	0.00%	-	WDBY
WDBY	Maryborough Region - South	3152516	169	167	-1.18% -	2	WDBY
WDBY	Maryborough Region - South	3152517	250	248	-0.80% -	2	WDBY
WDBY	Maryborough Region - South	3152518	336	334	-0.60% -	2	WDBY
WDBY	Maryborough Region - South	3152519	205	225	9.76% +	20	WDBY
WDBY	Maryborough Region - South	3152520	264	264	0.00%	-	WDBY
WDBY	Maryborough Region - South	3152521	390	477	22.31% +	87	WDBY
WDBY	Maryborough Region - South	3152522	310	376	21.29% +	66	WDBY
	Maryborough Region - South		6,216	6,383			
WDBY	Noosa Heads	3143401	27	27	0.00%	-	WDBY
WDBY	Noosa Heads	3143402	300	307	2.33% +	7	WDBY
WDBY	Noosa Heads	3143403	287	293	2.09% +	6	WDBY
WDBY	Noosa Heads	3143404	198	206	4.04% +	8	WDBY
WDBY	Noosa Heads	3143405	180	185	2.78% +	5	WDBY
WDBY	Noosa Heads	3143406	590	589	-0.17% -	1	WDBY
WDBY	Noosa Heads	3143407	221	222	0.45% +	1	WDBY
WDBY	Noosa Heads	3143408	-	-		-	WDBY

WDBY	Noosa Heads	3143409	-	-	-	WDBY
WDBY	Noosa Heads	3143410	289	293	1.38% +	4 WDBY
WDBY	Noosa Heads	3143411	353	350	-0.85% -	3 WDBY
WDBY	Noosa Heads	3143412	268	270	0.75% +	2 WDBY
WDBY	Noosa Heads	3143413	370	391	5.68% +	21 WDBY
WDBY	Noosa Heads	3143414	281	299	6.41% +	18 WDBY
	Noosa Heads		3,364	3,432		
WDBY	Noosa Hinterland	3143301	166	170	2.41% +	4 WDBY
WDBY	Noosa Hinterland	3143303	309	331	7.12% +	22 WDBY
WDBY	Noosa Hinterland	3143304	331	338	2.11% +	7 WDBY
WDBY	Noosa Hinterland	3143305	363	379	4.41% +	16 WDBY
WDBY	Noosa Hinterland	3143306	268	278	3.73% +	10 WDBY
WDBY	Noosa Hinterland	3143307	135	141	4.44% +	6 WDBY
WDBY	Noosa Hinterland	3143308	204	217	6.37% +	13 WDBY
WDBY	Noosa Hinterland	3143309	195	213	9.23% +	18 WDBY
WDBY	Noosa Hinterland	3143310	253	263	3.95% +	10 WDBY
WDBY	Noosa Hinterland	3143311	264	264	0.00%	- WDBY
WDBY	Noosa Hinterland	3143312	209	211	0.96% +	2 WDBY
WDBY	Noosa Hinterland	3143313	343	363	5.83% +	20 WDBY
WDBY	Noosa Hinterland	3143314	192	202	5.21% +	10 WDBY
WDBY	Noosa Hinterland	3143315	229	234	2.18% +	5 WDBY
WDBY	Noosa Hinterland	3143316	309	318	2.91% +	9 WDBY
WDBY	Noosa Hinterland	3143317	254	269	5.91% +	15 WDBY
WDBY	Noosa Hinterland	3143318	286	286	0.00%	- WDBY
WDBY	Noosa Hinterland	3143319	281	314	11.74% +	33 WDBY
WDBY	Noosa Hinterland	3143320	106	110	3.77% +	4 WDBY
WDBY	Noosa Hinterland	3143321	363	382	5.23% +	19 WDBY
WDBY	Noosa Hinterland	3143322	301	325	7.97% +	24 WDBY
WDBY	Noosa Hinterland	3143323	369	379	2.71% +	10 WDBY
WDBY	Noosa Hinterland	3143324	235	245	4.26% +	10 WDBY
WDBY	Noosa Hinterland	3143325	399	423	6.02% +	24 WDBY
WDBY	Noosa Hinterland	3143326	287	299	4.18% +	12 WDBY
WDBY	Noosa Hinterland	3143327	234	234	0.00%	- WDBY
WDBY	Noosa Hinterland	3143328	340	351	3.24% +	11 WDBY
WDBY	Noosa Hinterland	3143333	397	392	-1.26% -	5 WDBY
WDBY	Noosa Hinterland	3143334	183	194	6.01% +	11 WDBY
WDBY	Noosa Hinterland	3143335	253	270	6.72% +	17 WDBY
WDBY	Noosa Hinterland	3143336	256	264	3.13% +	8 WDBY
WDBY	Noosa Hinterland	3143337	190	201	5.79% +	11 WDBY
WDBY	Noosa Hinterland	3143338	332	357	7.53% +	25 WDBY
WDBY	Noosa Hinterland	3143340	321	344	7.17% +	23 WDBY
WDBY	Noosa Hinterland	3143341	364	402	10.44% +	38 WDBY
WDBY	Noosa Hinterland	3143342	293	302	3.07% +	9 WDBY
WDBY	Noosa Hinterland	3143343	142	141	-0.70% -	1 WDBY
WDBY	Noosa Hinterland	3143344	171	171	0.00%	- WDBY
WDBY	Noosa Hinterland	3143346	355	382	7.61% +	27 WDBY
WDBY	Noosa Hinterland	3143347	313	347	10.86% +	34 WDBY
WDBY	Noosa Hinterland	3143348	159	167	5.03% +	8 WDBY
WDBY	Noosa Hinterland	3143349	351	364	3.70% +	13 WDBY
WDBY	Noosa Hinterland	3143350	338	363	7.40% +	25 WDBY
WDBY	Noosa Hinterland	3143351	235	243	3.40% +	8 WDBY
WDBY	Noosa Hinterland	3143352	263	281	6.84% +	18 WDBY
WDBY	Noosa Hinterland	3143353	260	282	8.46% +	22 WDBY
WDBY	Noosa Hinterland	3143354	278	277	-0.36% -	1 WDBY
WDBY	Noosa Hinterland	3143355	255	276	8.24% +	21 WDBY
WDBY	Noosa Hinterland	3143356	45	50	11.11% +	5 WDBY
WDBY	Noosa Hinterland	3143357	366	377	3.01% +	11 WDBY
WDBY	Noosa Hinterland	3143358	478	541	13.18% +	63 WDBY

WDBY	Noosa Hinterland	3143359	349	348	-0.29% -	1	WDBY
	Noosa Hinterland		14,172	14,875			
WDBY	Noosaville	3143501	-	-		-	WDBY
WDBY	Noosaville	3143502	298	305	2.35% +	7	WDBY
WDBY	Noosaville	3143503	257	273	6.23% +	16	WDBY
WDBY	Noosaville	3143504	303	314	3.63% +	11	WDBY
WDBY	Noosaville	3143505	247	260	5.26% +	13	WDBY
WDBY	Noosaville	3143506	101	104	2.97% +	3	WDBY
WDBY	Noosaville	3143507	415	433	4.34% +	18	WDBY
WDBY	Noosaville	3143508	342	358	4.68% +	16	WDBY
WDBY	Noosaville	3143509	460	465	1.09% +	5	WDBY
WDBY	Noosaville	3143510	218	220	0.92% +	2	WDBY
WDBY	Noosaville	3143511	-	-		-	WDBY
WDBY	Noosaville	3143512	398	405	1.76% +	7	WDBY
WDBY	Noosaville	3143513	444	447	0.68% +	3	WDBY
WDBY	Noosaville	3143514	469	485	3.41% +	16	WDBY
WDBY	Noosaville	3143515	284	300	5.63% +	16	WDBY
WDBY	Noosaville	3143516	211	215	1.90% +	4	WDBY
WDBY	Noosaville	3143517	330	342	3.64% +	12	WDBY
WDBY	Noosaville	3143518	380	394	3.68% +	14	WDBY
WDBY	Noosaville	3143519	470	506	7.66% +	36	WDBY
WDBY	Noosaville	3143520	136	137	0.74% +	1	WDBY
WDBY	Noosaville	3143521	127	126	-0.79% -	1	WDBY
WDBY	Noosaville	3143522	-	-		-	WDBY
WDBY	Noosaville	3143523	-	-		-	WDBY
WDBY	Noosaville	3143524	832	888	6.73% +	56	WDBY
	Noosaville		6,722	6,977			
WDBY	Peregian	3143602	246	270	9.76% +	24	WDBY
WDBY	Peregian	3143603	329	365	10.94% +	36	WDBY
WDBY	Peregian	3143605	245	259	5.71% +	14	WDBY
WDBY	Peregian	3143606	273	295	8.06% +	22	WDBY
WDBY	Peregian	3143607	351	388	10.54% +	37	WDBY
WDBY	Peregian	3143608	216	230	6.48% +	14	WDBY
WDBY	Peregian	3143609	425	452	6.35% +	27	WDBY
WDBY	Peregian	3143610	225	238	5.78% +	13	WDBY
WDBY	Peregian	3143611	248	258	4.03% +	10	WDBY
WDBY	Peregian	3143612	357	380	6.44% +	23	WDBY
WDBY	Peregian	3143613	14	15	7.14% +	1	WDBY
	Peregian		2,929	3,150			
WDBY	Sunshine Beach	3143701	201	211	4.98% +	10	WDBY
WDBY	Sunshine Beach	3143702	134	145	8.21% +	11	WDBY
WDBY	Sunshine Beach	3143703	259	277	6.95% +	18	WDBY
WDBY	Sunshine Beach	3143704	340	366	7.65% +	26	WDBY
WDBY	Sunshine Beach	3143705	180	199	10.56% +	19	WDBY
WDBY	Sunshine Beach	3143706	286	309	8.04% +	23	WDBY
WDBY	Sunshine Beach	3143707	308	336	9.09% +	28	WDBY
WDBY	Sunshine Beach	3143708	498	519	4.22% +	21	WDBY
WDBY	Sunshine Beach	3143709	277	309	11.55% +	32	WDBY
WDBY	Sunshine Beach	3143710	360	396	10.00% +	36	WDBY
WDBY	Sunshine Beach	3143711	3	3	0.00%	-	WDBY
WDBY	Sunshine Beach	3143712	139	142	2.16% +	3	WDBY
WDBY	Sunshine Beach	3143713	-	-		-	WDBY
WDBY	Sunshine Beach	3143714	350	357	2.00% +	7	WDBY
WDBY	Sunshine Beach	3143715	-	-		-	WDBY
WDBY	Sunshine Beach	3143716	377	410	8.75% +	33	WDBY
WDBY	Sunshine Beach	3143717	155	159	2.58% +	4	WDBY
WDBY	Sunshine Beach	3143718	259	273	5.41% +	14	WDBY
WDBY	Sunshine Beach	3143719	281	307	9.25% +	26	WDBY

WDBY	Sunshine Beach	3143720	232	253	9.05% +	21	WDBY
WDBY	Sunshine Beach	3143721	192	197	2.60% +	5	WDBY
	Sunshine Beach		4,831	5,168			
WDBY	Tewantin	3143801	158	160	1.27% +	2	WDBY
WDBY	Tewantin	3143802	327	325	-0.61% -	2	WDBY
WDBY	Tewantin	3143803	245	243	-0.82% -	2	WDBY
WDBY	Tewantin	3143804	290	307	5.86% +	17	WDBY
WDBY	Tewantin	3143805	456	454	-0.44% -	2	WDBY
WDBY	Tewantin	3143806	301	309	2.66% +	8	WDBY
WDBY	Tewantin	3143807	260	264	1.54% +	4	WDBY
WDBY	Tewantin	3143808	161	167	3.73% +	6	WDBY
WDBY	Tewantin	3143809	267	269	0.75% +	2	WDBY
WDBY	Tewantin	3143810	177	178	0.56% +	1	WDBY
WDBY	Tewantin	3143811	369	371	0.54% +	2	WDBY
WDBY	Tewantin	3143812	375	375	0.00%	-	WDBY
WDBY	Tewantin	3143813	319	319	0.00%	-	WDBY
WDBY	Tewantin	3143814	321	326	1.56% +	5	WDBY
WDBY	Tewantin	3143815	193	197	2.07% +	4	WDBY
WDBY	Tewantin	3143816	347	345	-0.58% -	2	WDBY
WDBY	Tewantin	3143817	356	367	3.09% +	11	WDBY
WDBY	Tewantin	3143818	240	245	2.08% +	5	WDBY
WDBY	Tewantin	3143819	281	279	-0.71% -	2	WDBY
WDBY	Tewantin	3143820	390	399	2.31% +	9	WDBY
WDBY	Tewantin	3143821	366	371	1.37% +	5	WDBY
WDBY	Tewantin	3143822	179	184	2.79% +	5	WDBY
WDBY	Tewantin	3143823	245	255	4.08% +	10	WDBY
WDBY	Tewantin	3143824	195	199	2.05% +	4	WDBY
WDBY	Tewantin	3143825	-	-		-	WDBY
WDBY	Tewantin	3143826	2	2	0.00%	-	WDBY
WDBY	Tewantin	3143827	283	292	3.18% +	9	WDBY
WDBY	Tewantin	3143828	198	196	-1.01% -	2	WDBY
WDBY	Tewantin	3143829	285	286	0.35% +	1	WDBY
	Tewantin		7,586	7,684			
WDBY	Tinana	3152601	405	437	7.90% +	32	WDBY
WDBY	Tinana	3152602	215	224	4.19% +	9	WDBY
WDBY	Tinana	3152603	136	146	7.35% +	10	WDBY
WDBY	Tinana	3152604	373	389	4.29% +	16	WDBY
WDBY	Tinana	3152605	265	294	10.94% +	29	WDBY
WDBY	Tinana	3152606	535	550	2.80% +	15	WDBY
WDBY	Tinana	3152607	307	330	7.49% +	23	WDBY
WDBY	Tinana	3152608	368	388	5.43% +	20	WDBY
WDBY	Tinana	3152609	360	404	12.22% +	44	WDBY
WDBY	Tinana	3152610	239	260	8.79% +	21	WDBY
WDBY	Tinana	3152611	255	282	10.59% +	27	WDBY
WDBY	Tinana	3152612	362	371	2.49% +	9	WDBY
WDBY	Tinana	3152613	216	238	10.19% +	22	WDBY
	Tinana		4,036	4,313			
WDBY			101,028	105,246			
FFAX	Peregian	3143601	1,281	1,380	7.73% +	99	WDBY
FFAX	Peregian	3143604	1,745	1,825	4.58% +	80	WDBY
FFAX	Peregian	3143614	358	383	6.98% +	25	WDBY
FFAX	Peregian	3143615	437	464	6.18% +	27	WDBY
FFAX	Peregian	3143616	394	414	5.08% +	20	WDBY
	Peregian		4,215	4,466			
FFAX			4,215	4,466			
			105,243	109,712			WDBY

WGHT	Beaudesert	3130501	185	195	5.41% +	10	WGHT
WGHT	Beaudesert	3130502	247	261	5.67% +	14	WGHT
WGHT	Beaudesert	3130503	344	353	2.62% +	9	WGHT
WGHT	Beaudesert	3130504	174	182	4.60% +	8	WGHT
WGHT	Beaudesert	3130505	287	298	3.83% +	11	WGHT
WGHT	Beaudesert	3130506	380	412	8.42% +	32	WGHT
WGHT	Beaudesert	3130507	241	257	6.64% +	16	WGHT
WGHT	Beaudesert	3130508	375	384	2.40% +	9	WGHT
WGHT	Beaudesert	3130509	314	345	9.87% +	31	WGHT
WGHT	Beaudesert	3130510	520	518	-0.38% -	2	WGHT
WGHT	Beaudesert	3130511	688	716	4.07% +	28	WGHT
WGHT	Beaudesert	3130512	300	303	1.00% +	3	WGHT
WGHT	Beaudesert	3130513	240	253	5.42% +	13	WGHT
WGHT	Beaudesert	3130514	661	663	0.30% +	2	WGHT
WGHT	Beaudesert	3130515	200	202	1.00% +	2	WGHT
WGHT	Beaudesert	3130516	456	483	5.92% +	27	WGHT
WGHT	Beaudesert	3130517	320	325	1.56% +	5	WGHT
WGHT	Beaudesert	3130518	237	248	4.64% +	11	WGHT
WGHT	Beaudesert	3130519	267	270	1.12% +	3	WGHT
WGHT	Beaudesert	3130520	432	478	10.65% +	46	WGHT
WGHT	Beaudesert	3130521	329	344	4.56% +	15	WGHT
WGHT	Beaudesert	3130522	144	145	0.69% +	1	WGHT
WGHT	Beaudesert	3130523	219	224	2.28% +	5	WGHT
WGHT	Beaudesert	3130524	355	380	7.04% +	25	WGHT
WGHT	Beaudesert	3130525	140	143	2.14% +	3	WGHT
WGHT	Beaudesert	3130526	204	212	3.92% +	8	WGHT
WGHT	Beaudesert	3130527	346	353	2.02% +	7	WGHT
WGHT	Beaudesert	3130528	188	192	2.13% +	4	WGHT
WGHT	Beaudesert	3130529	121	124	2.48% +	3	WGHT
WGHT	Beaudesert	3130530	377	420	11.41% +	43	WGHT
	Beaudesert		9,291	9,683			
WGHT	Boonah	3127701	339	367	8.26% +	28	WGHT
WGHT	Boonah	3127702	217	247	13.82% +	30	WGHT
WGHT	Boonah	3127703	186	191	2.69% +	5	WGHT
WGHT	Boonah	3127704	395	451	14.18% +	56	WGHT
WGHT	Boonah	3127705	346	383	10.69% +	37	WGHT
WGHT	Boonah	3127706	380	445	17.11% +	65	WGHT
WGHT	Boonah	3127707	563	608	7.99% +	45	WGHT
WGHT	Boonah	3127708	358	375	4.75% +	17	WGHT
WGHT	Boonah	3127709	175	175	0.00%	-	WGHT
WGHT	Boonah	3127710	288	296	2.78% +	8	WGHT
WGHT	Boonah	3127711	171	174	1.75% +	3	WGHT
WGHT	Boonah	3127712	180	184	2.22% +	4	WGHT
WGHT	Boonah	3127713	285	293	2.81% +	8	WGHT
WGHT	Boonah	3127714	257	266	3.50% +	9	WGHT
WGHT	Boonah	3127715	265	267	0.75% +	2	WGHT
WGHT	Boonah	3127716	270	269	-0.37% -	1	WGHT
WGHT	Boonah	3127717	335	340	1.49% +	5	WGHT
WGHT	Boonah	3127718	339	341	0.59% +	2	WGHT
WGHT	Boonah	3127719	342	343	0.29% +	1	WGHT
WGHT	Boonah	3127720	355	361	1.69% +	6	WGHT
WGHT	Boonah	3127721	282	282	0.00%	-	WGHT
WGHT	Boonah	3127722	296	319	7.77% +	23	WGHT
WGHT	Boonah	3127723	204	203	-0.49% -	1	WGHT
WGHT	Boonah	3127724	234	236	0.85% +	2	WGHT
WGHT	Boonah	3127725	258	261	1.16% +	3	WGHT
WGHT	Boonah	3127726	322	349	8.39% +	27	WGHT
WGHT	Boonah	3127727	382	389	1.83% +	7	WGHT

WGHT	Boonah	3127728	330	336	1.82% +	6	WGHT
WGHT	Boonah	3127729	45	45	0.00%	-	WGHT
WGHT	Boonah	3127730	208	228	9.62% +	20	WGHT
	Boonah		8,607	9,024			
WGHT	Greenbank	3132001	182	200	9.89% +	18	WGHT
WGHT	Greenbank	3132002	214	234	9.35% +	20	WGHT
WGHT	Greenbank	3132003	326	384	17.79% +	58	WGHT
WGHT	Greenbank	3132004	999	1,137	13.81% +	138	WGHT
WGHT	Greenbank	3132005	196	227	15.82% +	31	WGHT
WGHT	Greenbank	3132006	189	194	2.65% +	5	WGHT
WGHT	Greenbank	3132007	138	148	7.25% +	10	WGHT
WGHT	Greenbank	3132008	372	406	9.14% +	34	WGHT
WGHT	Greenbank	3132010	275	297	8.00% +	22	WGHT
WGHT	Greenbank	3132011	87	95	9.20% +	8	WGHT
WGHT	Greenbank	3132012	220	243	10.45% +	23	WGHT
WGHT	Greenbank	3132013	373	387	3.75% +	14	WGHT
WGHT	Greenbank	3132014	243	241	-0.82% -	2	WGHT
WGHT	Greenbank	3132015	334	366	9.58% +	32	WGHT
WGHT	Greenbank	3132016	168	180	7.14% +	12	WGHT
WGHT	Greenbank	3132017	314	350	11.46% +	36	WGHT
WGHT	Greenbank	3132018	655	754	15.11% +	99	WGHT
WGHT	Greenbank	3132019	288	310	7.64% +	22	WGHT
WGHT	Greenbank	3132020	475	560	17.89% +	85	WGHT
WGHT	Greenbank	3132021	294	308	4.76% +	14	WGHT
WGHT	Greenbank	3132022	204	216	5.88% +	12	WGHT
WGHT	Greenbank	3132023	183	193	5.46% +	10	WGHT
WGHT	Greenbank	3132024	295	311	5.42% +	16	WGHT
WGHT	Greenbank	3132025	-	-		-	WGHT
WGHT	Greenbank	3132026	273	301	10.26% +	28	WGHT
WGHT	Greenbank	3132027	231	253	9.52% +	22	WGHT
WGHT	Greenbank	3132028	225	225	0.00%	-	WGHT
WGHT	Greenbank	3132029	482	530	9.96% +	48	WGHT
	Greenbank		8,235	9,050			
WGHT	Greenbank Military Camp	3131501	-	-		-	WGHT
	Greenbank Military Camp		-	-			
WGHT	Guanaba - Springbrook	3124101	216	220	1.85% +	4	WGHT
WGHT	Guanaba - Springbrook	3124102	-	-		-	WGHT
WGHT	Guanaba - Springbrook	3124103	276	285	3.26% +	9	WGHT
WGHT	Guanaba - Springbrook	3124104	150	159	6.00% +	9	WGHT
WGHT	Guanaba - Springbrook	3124105	299	316	5.69% +	17	WGHT
WGHT	Guanaba - Springbrook	3124106	302	337	11.59% +	35	WGHT
WGHT	Guanaba - Springbrook	3124107	214	231	7.94% +	17	WGHT
WGHT	Guanaba - Springbrook	3124108	191	201	5.24% +	10	WGHT
WGHT	Guanaba - Springbrook	3124109	289	324	12.11% +	35	WGHT
WGHT	Guanaba - Springbrook	3124110	245	258	5.31% +	13	WGHT
WGHT	Guanaba - Springbrook	3124111	311	326	4.82% +	15	WGHT
WGHT	Guanaba - Springbrook	3124112	292	309	5.82% +	17	WGHT
WGHT	Guanaba - Springbrook	3124113	176	182	3.41% +	6	WGHT
	Guanaba - Springbrook		2,961	3,148			
WGHT	Highland Park	3124704	62	66	6.45% +	4	WGHT
	Highland Park		62	66			
WGHT	Hillcrest	3131615	311	311	0.00%	-	WGHT
WGHT	Hillcrest	3131616	189	209	10.58% +	20	WGHT
WGHT	Hillcrest	3131617	450	516	14.67% +	66	WGHT
WGHT	Hillcrest	3131618	345	367	6.38% +	22	WGHT
WGHT	Hillcrest	3131619	289	301	4.15% +	12	WGHT
WGHT	Hillcrest	3131620	211	232	9.95% +	21	WGHT
	Hillcrest		1,795	1,936			

WGHT	Jimboomba	3132101	263	275	4.56% +	12	WGHT
WGHT	Jimboomba	3132102	182	195	7.14% +	13	WGHT
WGHT	Jimboomba	3132103	264	281	6.44% +	17	WGHT
WGHT	Jimboomba	3132104	236	253	7.20% +	17	WGHT
WGHT	Jimboomba	3132105	345	380	10.14% +	35	WGHT
WGHT	Jimboomba	3132106	264	305	15.53% +	41	WGHT
WGHT	Jimboomba	3132107	380	420	10.53% +	40	WGHT
WGHT	Jimboomba	3132108	1,985	2,012	1.36% +	27	WGHT
WGHT	Jimboomba	3132109	121	130	7.44% +	9	WGHT
WGHT	Jimboomba	3132110	290	313	7.93% +	23	WGHT
WGHT	Jimboomba	3132111	202	221	9.41% +	19	WGHT
WGHT	Jimboomba	3132112	399	460	15.29% +	61	WGHT
WGHT	Jimboomba	3132113	229	246	7.42% +	17	WGHT
WGHT	Jimboomba	3132114	802	915	14.09% +	113	WGHT
WGHT	Jimboomba	3132115	211	240	13.74% +	29	WGHT
WGHT	Jimboomba	3132116	322	348	8.07% +	26	WGHT
WGHT	Jimboomba	3132117	443	467	5.42% +	24	WGHT
WGHT	Jimboomba	3132118	775	881	13.68% +	106	WGHT
WGHT	Jimboomba	3132119	283	297	4.95% +	14	WGHT
WGHT	Jimboomba	3132120	206	223	8.25% +	17	WGHT
WGHT	Jimboomba	3132121	553	594	7.41% +	41	WGHT
WGHT	Jimboomba	3132122	382	410	7.33% +	28	WGHT
WGHT	Jimboomba	3132123	265	293	10.57% +	28	WGHT
WGHT	Jimboomba	3132124	186	209	12.37% +	23	WGHT
WGHT	Jimboomba	3132125	655	706	7.79% +	51	WGHT
WGHT	Jimboomba	3132126	208	234	12.50% +	26	WGHT
WGHT	Jimboomba	3132127	405	454	12.10% +	49	WGHT
WGHT	Jimboomba	3132128	169	193	14.20% +	24	WGHT
WGHT	Jimboomba	3132129	330	330	0.00%	-	WGHT
WGHT	Jimboomba	3132130	261	269	3.07% +	8	WGHT
WGHT	Jimboomba	3132131	165	179	8.48% +	14	WGHT
WGHT	Jimboomba	3132132	258	269	4.26% +	11	WGHT
WGHT	Jimboomba	3132133	279	315	12.90% +	36	WGHT
WGHT	Jimboomba	3132134	166	174	4.82% +	8	WGHT
WGHT	Jimboomba	3132135	162	180	11.11% +	18	WGHT
WGHT	Jimboomba	3132136	322	359	11.49% +	37	WGHT
WGHT	Jimboomba	3132137	283	316	11.66% +	33	WGHT
WGHT	Jimboomba	3132138	190	203	6.84% +	13	WGHT
WGHT	Jimboomba	3132139	218	236	8.26% +	18	WGHT
WGHT	Jimboomba	3132140	286	314	9.79% +	28	WGHT
WGHT	Jimboomba	3132141	323	373	15.48% +	50	WGHT
WGHT	Jimboomba	3132142	271	278	2.58% +	7	WGHT
WGHT	Jimboomba	3132143	283	309	9.19% +	26	WGHT
WGHT	Jimboomba	3132144	343	357	4.08% +	14	WGHT
WGHT	Jimboomba	3132145	395	440	11.39% +	45	WGHT
	Jimboomba		15,560	16,856			
WGHT	Logan Village	3132201	158	174	10.13% +	16	WGHT
WGHT	Logan Village	3132202	258	285	10.47% +	27	WGHT
WGHT	Logan Village	3132203	273	297	8.79% +	24	WGHT
WGHT	Logan Village	3132204	215	240	11.63% +	25	WGHT
WGHT	Logan Village	3132205	385	410	6.49% +	25	WGHT
WGHT	Logan Village	3132206	248	260	4.84% +	12	WGHT
WGHT	Logan Village	3132207	258	282	9.30% +	24	WGHT
WGHT	Logan Village	3132208	689	737	6.97% +	48	WGHT
WGHT	Logan Village	3132209	124	129	4.03% +	5	WGHT
WGHT	Logan Village	3132210	222	244	9.91% +	22	WGHT
WGHT	Logan Village	3132211	211	237	12.32% +	26	WGHT
WGHT	Logan Village	3132212	259	296	14.29% +	37	WGHT

WGHT	Logan Village	3132214	1	1	0.00%	-	WGHT
WGHT	Logan Village	3132216	182	200	9.89% +	18	WGHT
	Logan Village		3,483	3,792			
WGHT	Mudgeeraba - Bonogin	3124401	107	113	5.61% +	6	WGHT
WGHT	Mudgeeraba - Bonogin	3124402	157	161	2.55% +	4	WGHT
WGHT	Mudgeeraba - Bonogin	3124408	357	394	10.36% +	37	WGHT
WGHT	Mudgeeraba - Bonogin	3124409	210	226	7.62% +	16	WGHT
WGHT	Mudgeeraba - Bonogin	3124411	-	-		-	WGHT
WGHT	Mudgeeraba - Bonogin	3124419	242	254	4.96% +	12	WGHT
WGHT	Mudgeeraba - Bonogin	3124420	2	2	0.00%	-	WGHT
WGHT	Mudgeeraba - Bonogin	3124422	183	190	3.83% +	7	WGHT
WGHT	Mudgeeraba - Bonogin	3124423	420	427	1.67% +	7	WGHT
WGHT	Mudgeeraba - Bonogin	3124428	256	259	1.17% +	3	WGHT
WGHT	Mudgeeraba - Bonogin	3124432	340	364	7.06% +	24	WGHT
WGHT	Mudgeeraba - Bonogin	3124433	351	406	15.67% +	55	WGHT
WGHT	Mudgeeraba - Bonogin	3124434	248	252	1.61% +	4	WGHT
WGHT	Mudgeeraba - Bonogin	3124435	327	351	7.34% +	24	WGHT
WGHT	Mudgeeraba - Bonogin	3124436	244	261	6.97% +	17	WGHT
WGHT	Mudgeeraba - Bonogin	3124437	151	156	3.31% +	5	WGHT
WGHT	Mudgeeraba - Bonogin	3124440	206	224	8.74% +	18	WGHT
WGHT	Mudgeeraba - Bonogin	3124441	195	217	11.28% +	22	WGHT
	Mudgeeraba - Bonogin		3,996	4,257			
WGHT	Munruben - Park Ridge South	3131801	201	217	7.96% +	16	WGHT
WGHT	Munruben - Park Ridge South	3131803	150	155	3.33% +	5	WGHT
WGHT	Munruben - Park Ridge South	3131807	309	324	4.85% +	15	WGHT
WGHT	Munruben - Park Ridge South	3131809	252	269	6.75% +	17	WGHT
WGHT	Munruben - Park Ridge South	3131814	192	200	4.17% +	8	WGHT
	Munruben - Park Ridge South		1,104	1,165			
WGHT	Nerang - Mount Nathan	3124816	556	624	12.23% +	68	WGHT
WGHT	Nerang - Mount Nathan	3124817	725	808	11.45% +	83	WGHT
WGHT	Nerang - Mount Nathan	3124820	219	228	4.11% +	9	WGHT
WGHT	Nerang - Mount Nathan	3124825	376	395	5.05% +	19	WGHT
WGHT	Nerang - Mount Nathan	3124826	203	214	5.42% +	11	WGHT
WGHT	Nerang - Mount Nathan	3124827	-	-		-	WGHT
WGHT	Nerang - Mount Nathan	3124838	40	41	2.50% +	1	WGHT
WGHT	Nerang - Mount Nathan	3124842	273	291	6.59% +	18	WGHT
WGHT	Nerang - Mount Nathan	3124843	285	309	8.42% +	24	WGHT
WGHT	Nerang - Mount Nathan	3124844	245	260	6.12% +	15	WGHT
WGHT	Nerang - Mount Nathan	3124845	38	38	0.00%	-	WGHT
WGHT	Nerang - Mount Nathan	3124847	-	-		-	WGHT
	Nerang - Mount Nathan		2,960	3,208			
WGHT	Oxenford - Maudsland	3125601	430	474	10.23% +	44	WGHT
WGHT	Oxenford - Maudsland	3125602	262	294	12.21% +	32	WGHT
WGHT	Oxenford - Maudsland	3125603	-	-		-	WGHT
WGHT	Oxenford - Maudsland	3125605	12	13	8.33% +	1	WGHT
WGHT	Oxenford - Maudsland	3125606	-	-		-	WGHT
WGHT	Oxenford - Maudsland	3125608	157	157	0.00%	-	WGHT
WGHT	Oxenford - Maudsland	3125609	297	332	11.78% +	35	WGHT
WGHT	Oxenford - Maudsland	3125611	468	535	14.32% +	67	WGHT
WGHT	Oxenford - Maudsland	3125614	549	618	12.57% +	69	WGHT
WGHT	Oxenford - Maudsland	3125615	316	327	3.48% +	11	WGHT
WGHT	Oxenford - Maudsland	3125616	343	398	16.03% +	55	WGHT
WGHT	Oxenford - Maudsland	3125617	256	288	12.50% +	32	WGHT
	Oxenford - Maudsland		3,090	3,436			
WGHT	Pacific Pines - Gaven	3124928	405	477	17.78% +	72	WGHT
	Pacific Pines - Gaven		405	477			
WGHT	Tamborine - Canungra	3124201	254	273	7.48% +	19	WGHT
WGHT	Tamborine - Canungra	3124202	268	292	8.96% +	24	WGHT

WGHT	Tamborine - Canungra	3124203	249	254	2.01% +	5	WGHT
WGHT	Tamborine - Canungra	3124204	209	224	7.18% +	15	WGHT
WGHT	Tamborine - Canungra	3124205	276	274	-0.72% -	2	WGHT
WGHT	Tamborine - Canungra	3124206	322	353	9.63% +	31	WGHT
WGHT	Tamborine - Canungra	3124207	336	360	7.14% +	24	WGHT
WGHT	Tamborine - Canungra	3124208	190	192	1.05% +	2	WGHT
WGHT	Tamborine - Canungra	3124209	210	226	7.62% +	16	WGHT
WGHT	Tamborine - Canungra	3124210	172	180	4.65% +	8	WGHT
WGHT	Tamborine - Canungra	3124211	427	471	10.30% +	44	WGHT
WGHT	Tamborine - Canungra	3124212	124	128	3.23% +	4	WGHT
WGHT	Tamborine - Canungra	3124213	230	250	8.70% +	20	WGHT
WGHT	Tamborine - Canungra	3124214	367	398	8.45% +	31	WGHT
WGHT	Tamborine - Canungra	3124215	321	351	9.35% +	30	WGHT
WGHT	Tamborine - Canungra	3124216	320	359	12.19% +	39	WGHT
WGHT	Tamborine - Canungra	3124217	387	414	6.98% +	27	WGHT
WGHT	Tamborine - Canungra	3124218	258	269	4.26% +	11	WGHT
WGHT	Tamborine - Canungra	3124219	27	28	3.70% +	1	WGHT
WGHT	Tamborine - Canungra	3124220	285	321	12.63% +	36	WGHT
WGHT	Tamborine - Canungra	3124221	219	228	4.11% +	9	WGHT
WGHT	Tamborine - Canungra	3124222	284	293	3.17% +	9	WGHT
WGHT	Tamborine - Canungra	3124223	144	147	2.08% +	3	WGHT
WGHT	Tamborine - Canungra	3124224	244	265	8.61% +	21	WGHT
WGHT	Tamborine - Canungra	3124225	212	231	8.96% +	19	WGHT
WGHT	Tamborine - Canungra	3124226	145	150	3.45% +	5	WGHT
WGHT	Tamborine - Canungra	3124227	300	302	0.67% +	2	WGHT
WGHT	Tamborine - Canungra	3124228	195	198	1.54% +	3	WGHT
WGHT	Tamborine - Canungra	3124229	426	437	2.58% +	11	WGHT
WGHT	Tamborine - Canungra	3124230	316	337	6.65% +	21	WGHT
WGHT	Tamborine - Canungra	3124231	146	146	0.00%	-	WGHT
WGHT	Tamborine - Canungra	3124232	245	253	3.27% +	8	WGHT
WGHT	Tamborine - Canungra	3124233	454	450	-0.88% -	4	WGHT
WGHT	Tamborine - Canungra	3124234	264	272	3.03% +	8	WGHT
WGHT	Tamborine - Canungra	3124235	290	313	7.93% +	23	WGHT
WGHT	Tamborine - Canungra	3124236	327	368	12.54% +	41	WGHT
WGHT	Tamborine - Canungra	3124237	210	231	10.00% +	21	WGHT
WGHT	Tamborine - Canungra	3124238	242	262	8.26% +	20	WGHT
	Tamborine - Canungra		9,895	10,500			
WGHT	Upper Coomera - Willow Vale	3125847	106	118	11.32% +	12	WGHT
	Upper Coomera - Willow Vale		106	118			
WGHT	Worongary - Tallai	3125001	324	341	5.25% +	17	WGHT
WGHT	Worongary - Tallai	3125002	288	314	9.03% +	26	WGHT
WGHT	Worongary - Tallai	3125003	264	278	5.30% +	14	WGHT
WGHT	Worongary - Tallai	3125004	409	447	9.29% +	38	WGHT
WGHT	Worongary - Tallai	3125005	237	251	5.91% +	14	WGHT
WGHT	Worongary - Tallai	3125006	414	421	1.69% +	7	WGHT
WGHT	Worongary - Tallai	3125007	316	317	0.32% +	1	WGHT
WGHT	Worongary - Tallai	3125008	292	300	2.74% +	8	WGHT
WGHT	Worongary - Tallai	3125009	293	308	5.12% +	15	WGHT
WGHT	Worongary - Tallai	3125010	250	266	6.40% +	16	WGHT
WGHT	Worongary - Tallai	3125011	317	329	3.79% +	12	WGHT
WGHT	Worongary - Tallai	3125012	419	439	4.77% +	20	WGHT
WGHT	Worongary - Tallai	3125013	147	153	4.08% +	6	WGHT
WGHT	Worongary - Tallai	3125014	398	416	4.52% +	18	WGHT
WGHT	Worongary - Tallai	3125015	375	403	7.47% +	28	WGHT
WGHT	Worongary - Tallai	3125016	253	276	9.09% +	23	WGHT
WGHT	Worongary - Tallai	3125017	429	455	6.06% +	26	WGHT
	Worongary - Tallai		5,425	5,714			
WGHT			76,975	82,430			

FRDE	Logan Village	3132213	245	254	3.67% +	9	WGHT
FRDE	Logan Village	3132214	378	402	6.35% +	24	WGHT
FRDE	Logan Village	3132215	178	195	9.55% +	17	WGHT
FRDE	Logan Village	3132217	162	171	5.56% +	9	WGHT
FRDE	Logan Village	3132218	285	310	8.77% +	25	WGHT
	Logan Village		1,248	1,332			
FRDE	Pimpama	3125705	979	1,136	16.04% +	157	WGHT
	Pimpama		979	1,136			
FRDE	Upper Coomera - Willow Vale	3125801	264	292	10.61% +	28	WGHT
FRDE	Upper Coomera - Willow Vale	3125802	222	247	11.26% +	25	WGHT
FRDE	Upper Coomera - Willow Vale	3125803	201	224	11.44% +	23	WGHT
FRDE	Upper Coomera - Willow Vale	3125804	346	395	14.16% +	49	WGHT
FRDE	Upper Coomera - Willow Vale	3125805	215	237	10.23% +	22	WGHT
FRDE	Upper Coomera - Willow Vale	3125806	112	121	8.04% +	9	WGHT
FRDE	Upper Coomera - Willow Vale	3125807	175	197	12.57% +	22	WGHT
FRDE	Upper Coomera - Willow Vale	3125808	182	196	7.69% +	14	WGHT
FRDE	Upper Coomera - Willow Vale	3125809	801	846	5.62% +	45	WGHT
FRDE	Upper Coomera - Willow Vale	3125810	398	421	5.78% +	23	WGHT
FRDE	Upper Coomera - Willow Vale	3125811	232	266	14.66% +	34	WGHT
FRDE	Upper Coomera - Willow Vale	3125812	710	803	13.10% +	93	WGHT
FRDE	Upper Coomera - Willow Vale	3125813	500	569	13.80% +	69	WGHT
FRDE	Upper Coomera - Willow Vale	3125814	283	319	12.72% +	36	WGHT
FRDE	Upper Coomera - Willow Vale	3125815	142	158	11.27% +	16	WGHT
FRDE	Upper Coomera - Willow Vale	3125816	300	329	9.67% +	29	WGHT
FRDE	Upper Coomera - Willow Vale	3125817	199	225	13.07% +	26	WGHT
FRDE	Upper Coomera - Willow Vale	3125818	159	176	10.69% +	17	WGHT
FRDE	Upper Coomera - Willow Vale	3125819	212	229	8.02% +	17	WGHT
FRDE	Upper Coomera - Willow Vale	3125820	1,421	1,605	12.95% +	184	WGHT
FRDE	Upper Coomera - Willow Vale	3125821	669	745	11.36% +	76	WGHT
FRDE	Upper Coomera - Willow Vale	3125822	345	389	12.75% +	44	WGHT
FRDE	Upper Coomera - Willow Vale	3125823	561	591	5.35% +	30	WGHT
FRDE	Upper Coomera - Willow Vale	3125824	350	400	14.29% +	50	WGHT
FRDE	Upper Coomera - Willow Vale	3125825	178	199	11.80% +	21	WGHT
FRDE	Upper Coomera - Willow Vale	3125826	315	357	13.33% +	42	WGHT
FRDE	Upper Coomera - Willow Vale	3125827	172	186	8.14% +	14	WGHT
FRDE	Upper Coomera - Willow Vale	3125828	247	269	8.91% +	22	WGHT
FRDE	Upper Coomera - Willow Vale	3125829	210	228	8.57% +	18	WGHT
FRDE	Upper Coomera - Willow Vale	3125830	158	178	12.66% +	20	WGHT
FRDE	Upper Coomera - Willow Vale	3125831	322	359	11.49% +	37	WGHT
FRDE	Upper Coomera - Willow Vale	3125832	227	255	12.33% +	28	WGHT
FRDE	Upper Coomera - Willow Vale	3125833	274	303	10.58% +	29	WGHT
FRDE	Upper Coomera - Willow Vale	3125834	366	402	9.84% +	36	WGHT
FRDE	Upper Coomera - Willow Vale	3125835	396	432	9.09% +	36	WGHT
FRDE	Upper Coomera - Willow Vale	3125836	340	379	11.47% +	39	WGHT
FRDE	Upper Coomera - Willow Vale	3125837	326	369	13.19% +	43	WGHT
FRDE	Upper Coomera - Willow Vale	3125838	217	234	7.83% +	17	WGHT
FRDE	Upper Coomera - Willow Vale	3125839	726	763	5.10% +	37	WGHT
FRDE	Upper Coomera - Willow Vale	3125840	632	719	13.77% +	87	WGHT
FRDE	Upper Coomera - Willow Vale	3125841	976	1,103	13.01% +	127	WGHT
FRDE	Upper Coomera - Willow Vale	3125842	257	286	11.28% +	29	WGHT
FRDE	Upper Coomera - Willow Vale	3125843	263	300	14.07% +	37	WGHT
FRDE	Upper Coomera - Willow Vale	3125844	135	147	8.89% +	12	WGHT
FRDE	Upper Coomera - Willow Vale	3125845	175	197	12.57% +	22	WGHT
FRDE	Upper Coomera - Willow Vale	3125846	276	314	13.77% +	38	WGHT
FRDE	Upper Coomera - Willow Vale	3125847	117	130	11.11% +	13	WGHT
	Upper Coomera - Willow Vale		16,304	18,089			
FRDE	Wolffdene - Bahrs Scrub	3131001	237	246	3.80% +	9	WGHT
FRDE	Wolffdene - Bahrs Scrub	3131002	377	401	6.37% +	24	WGHT

FRDE	Wolffdene - Bahrs Scrub	3131003	396	431	8.84% +	35	WGHT
FRDE	Wolffdene - Bahrs Scrub	3131004	490	516	5.31% +	26	WGHT
FRDE	Wolffdene - Bahrs Scrub	3131005	449	491	9.35% +	42	WGHT
FRDE	Wolffdene - Bahrs Scrub	3131006	208	221	6.25% +	13	WGHT
FRDE	Wolffdene - Bahrs Scrub	3131007	389	412	5.91% +	23	WGHT
FRDE	Wolffdene - Bahrs Scrub	3131008	366	393	7.38% +	27	WGHT
FRDE	Wolffdene - Bahrs Scrub	3131009	246	256	4.07% +	10	WGHT
FRDE	Wolffdene - Bahrs Scrub	3131010	491	534	8.76% +	43	WGHT
FRDE	Wolffdene - Bahrs Scrub	3131011	296	304	2.70% +	8	WGHT
	Wolffdene - Bahrs Scrub		3,945	4,205			
FRDE			22,476	24,762			
			99,451	107,192			WGHT
			3,096,104	3,303,733			Grand

GROOM/FLYNN:
From Twoomooba LGA
Emu Creek
Emu Creek Road
Bum Bum (spring) Creek
Spring Creek
Schultze Road
To existing GROOM/MARANOVA

BLAIR/FLYNN:
From Somerset LGA
Oak Creek (South Branch)
Somerset Dam/Lake Wivenhoe
Brisbane River (upstream)
Kangaroo Yard Creek
Gregor Creek Rd
Brisbane Valley Hwy
Ivory Creek
Maronghi Creek
To existing BLAIR/MARANOVA

FORDE/WRIGHT/FADDEN
From Existing FORDE/WRIGHT
Logan River
A Line
Dairy Creek Rd
Wuraga Rd
Beaudesert Beenleigh Rd
Windaroo Creek
Albert River/Logan LGA
Rocky (Gannon) Creek
Shaws Pocket Rd
Shaws Pocket Rd Nth
Northbury Rd
Cliff Barrons Rd
Pimpama River
To existing FORDE/FADDEN
Pimpama River
To Coast

RANKIN/FORDE
From Logan LGA
M1 Pacific Motorway
Logan Rd
Compton Rd
Kingston Rd
Chambers Flat Rd
Bayes Rd
A line
Schmidts Rd
A line
To Existing FORDE/WRIGHT

FAIRFAX/FISHER
From Existing FAIRFAX/FISHER
Sunshine Motorway
To Existing FAIRFAX/FISHER
Sunshine Motorway
Mooloolabah Rd
Pacific Terrace
To Coast

FLYNN/HINKLER
From Existing FLYNN/HINKLER
Snake Creek
Snake Creek Rd
Bundaberg Gin Gin Rd
A line
Gastons Rd
Kirchners Rd
Kolan River
Lake Monduran
to Bundaberg LGA

OXLEY/MORETON
Centenary Hwy
Ipswich Motorway
Oxley Creek
Blunder Creek

HERBERT/KENNEDY
Bohle River
Hervey Range Rd
to EXISTING HERBERT/KENNEDY
Townsville LGA
Southbound, to Burdekin LGA

LEICHART/KENNEDY
Cairns LGA at the coast
Douglas LGA
Mossman Mt Molloy Rd
Captain Cook Hwy
Bonnie Doon Rd
A line (opposite McCracken Rd)

GROOM/MARANOVA
Condamine River
Condamine River (Nth Branch)
Towoomba Cecil Plains Rd
Brookested - Norwin Rd
Pipeline Rd
Bongenin Rd
St Helens Rd
Gore Hwy
Broxburn Rd
Pittsworth Felton Rd
Felton Clifton Rd
Mount Kent Boundary Rd
to EXISTING GROOM/MARANOVA

DICKSON/LILLEY
From EXISTING LILLEY/BRISBAI
Appleby Rd
Maudrell Tce
Albany Creek Rd
Gympie Rd
Gympie Arterial Rd
Bruce Hwy

DICKSON/PETRIE
North Pine River
South Pine River
Four Mile Creek
Railway Line
Sovereign Ave
Leone St
Viscount St
Hopetoun St
Sparkes Rd
Samsonvale Rd
Youngs Crossing Rd
One Mile Creek
Gordons Crossing Rd
Lake Samsonvale
North Pine River
A line (park boundary)
Lake Kurwongbah
Torrens Rd
Narangbah Rd
A line (opposite Lyons Rd)

PETRIE/LONGMAN
Railway Line
Ann St
Old Gympie Rd
Plantation Rd
Bruce Hwy
Deception Bay Rd
Priests Rd
Little Burpengary Creek

OXLEY/BLAIR
Six Mile Creek
Ipswich Motorway
Cunningham Highway
Purga Creek