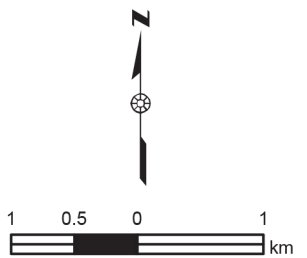




Federal Electoral Division of **MELBOURNE PORTS**

Boundary gazetted 24 December 2010



Divisional boundary 
 Adjoining boundary 
 Size of division 40 sq km

Note:
 Local Government Area (LGA) descriptions are current to 2010.
 Federal electoral boundaries follow the centre of features unless otherwise advised.

VIC-MELBOURNEPORTS-2010

This map has been compiled by Spatial Vision from data supplied by the Australian Electoral Commission, and Spatial Vision 2010, under licence from Department of Sustainability and Environment. © State of Victoria (2010). © Commonwealth of Australia (2010)