

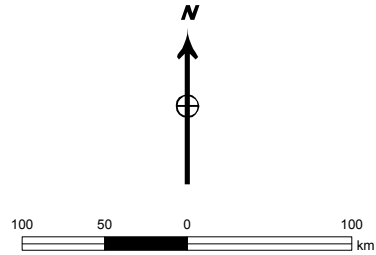
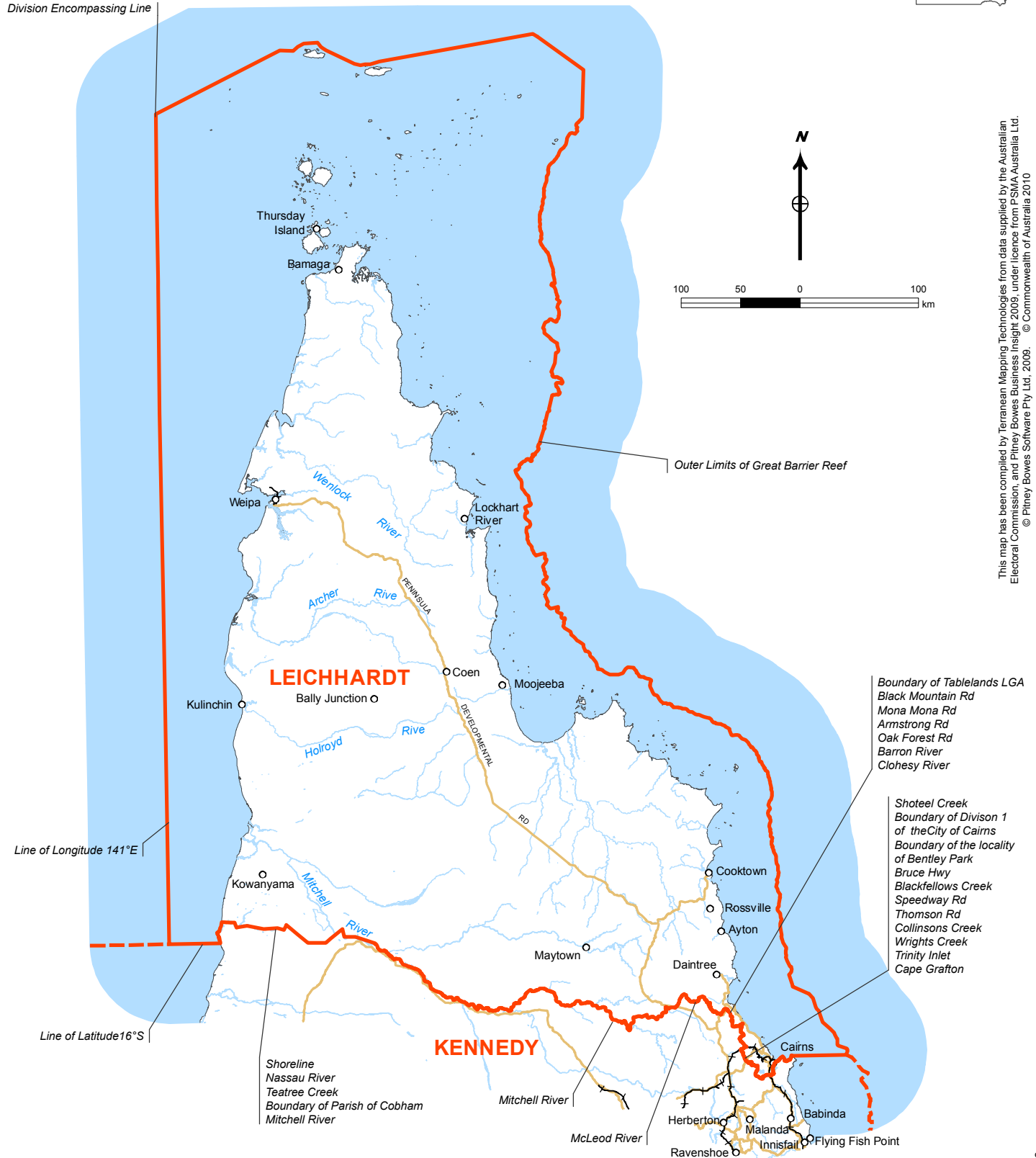
Commonwealth Electoral Division of

LEICHHARDT

Boundary gazetted 15 December 2009



Division Encompassing Line



This map has been compiled by Terranean Mapping Technologies from data supplied by the Australian Electoral Commission, and Pitney Bowes Business Insight 2009, under licence from PSMA Australia Ltd. © Pitney Bowes Software Pty Ltd., 2009. © Commonwealth of Australia 2010



Line of Longitude 141°E

Line of Latitude 16°S

Boundary of Tablelands LGA
Black Mountain Rd
Mona Mona Rd
Armstrong Rd
Oak Forest Rd
Barron River
Clohesy River

Shoteel Creek
Boundary of Divison 1
of the City of Cairns
Boundary of the locality
of Bentley Park
Bruce Hwy
Blackfellows Creek
Speedway Rd
Thomson Rd
Collinsons Creek
Wrights Creek
Trinity Inlet
Cape Grafton

Shoreline
Nassau River
Teatree Creek
Boundary of Parish of Cobham
Mitchell River

Divisional boundary 
 Adjoining boundary 
 Size of division 148 988 km²

Note:
Local Government Area descriptions are current 2006.
Federal electoral boundaries follow the
centre of features unless otherwise advised.