



Suggestion 99

Harry Hook

51 pages



Submission to the Victorian Federal Redistribution

Harry Hook, October 2020


Introduction

I am very grateful for the opportunity to present this submission regarding the 2021 Victorian federal redistribution to the Redistribution Committee for Victoria.

By way of introduction, I live in the City of Boroondara and the current Division of Higgins. I am a graphic designer and study urban planning at the University of Melbourne. I am not a member of any political party, and I make this submission as an interested private citizen.

I hope this submission is useful to the Committee, and I would be delighted to provide the geographic data files used to create this submission if desired.

I look forward to reading others' suggestions and the proposed redistribution. I thank the Committee for their consideration.



Harry Hook



Contents

| | |
|-------------------------|----|
| Summary | 4 |
| Overview Maps | 5 |
| Narrative and Rationale | 9 |
| Division Profiles | 13 |

Summary

It is an exciting time for Victoria, with the state entitled to a new division in the House of Representatives. This redistribution is a fantastic opportunity for the community to discuss how best our state can be represented in Parliament.

This submission proposes a number of necessary and thoughtful alterations to divisional boundaries to improve representation across the state.

The key themes of this submission include:

- A new division, Hawke, centred on Sunbury and the Calder Fwy corridor
- Uniting key urban centres such as Footscray and Narre Warren
- Strengthening the representation of local government areas, like uniting the Northern Grampians and Golden Plains Shires and reducing cross-overs in inner Melbourne
- Realignment of suburban boundaries to improve communities of interest and account for future growth

This submission also seeks to follow some guiding principles and conventions, including:

- Acknowledging the natural boundary between east and west, running along the Yarra River and Great Dividing Range
- Using local government areas and arterial roads for division boundaries as much as possible
- Respecting the communities of interest served by current boundaries, while making positive

- improvements where possible
- Giving thought to effective local representation, especially in large divisions
- Acknowledging current and projected quota requirements

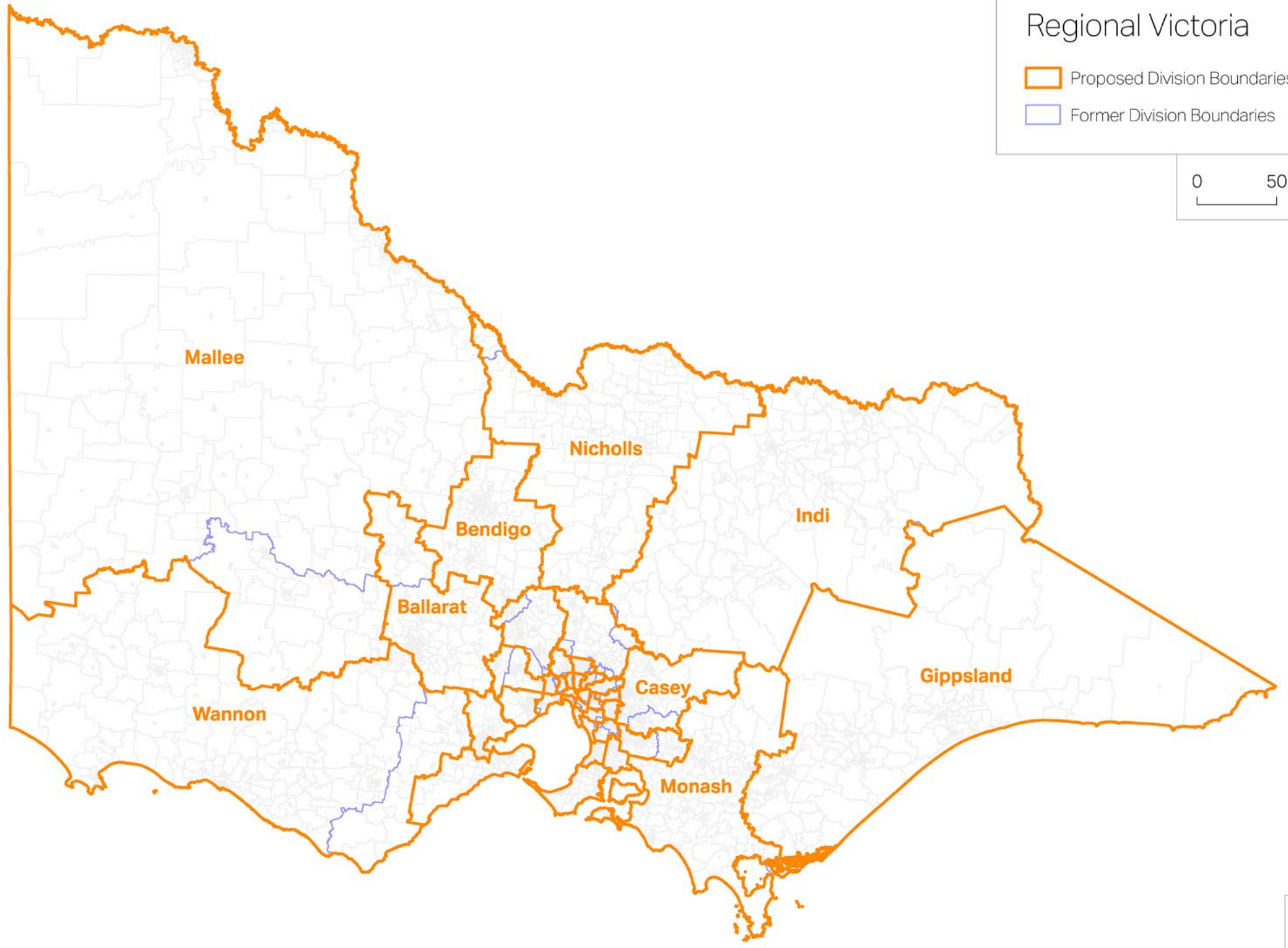
All proposed divisions meet enrolment quota requirements. The current enrolment of proposed divisions range from 98,241 (-9.89%, McEwen) to 118,306 (+8.52%, Mallee). Projected enrolments range from 113,631 (-2.97%, Macnamara) to 119,802 (+2.30%, Lalor).

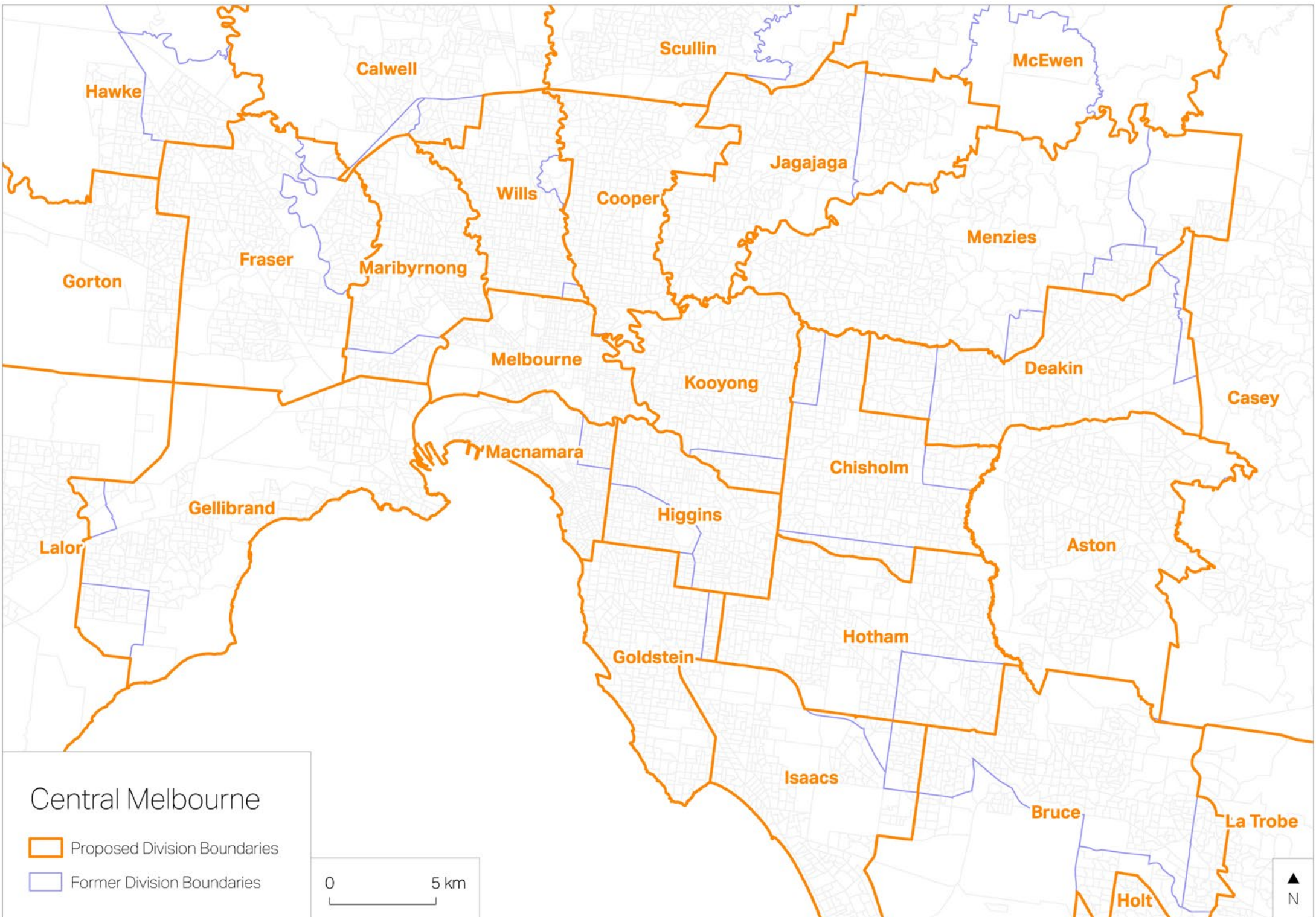
Under this proposal, 529,242 electors (12.45% of all electors enrolled on 15 July 2020) will change electoral division. This compares favourably to the previous redistribution in 2018, when 18.93% of electors changed division.

This document first presents a set of overview maps to show the broad changes proposed, along with a narrative and rationale detailing the changes by region. Afterwards, each proposed division is individually profiled with maps and data.

Regional Victoria

- Proposed Division Boundaries
- Former Division Boundaries





Central Melbourne

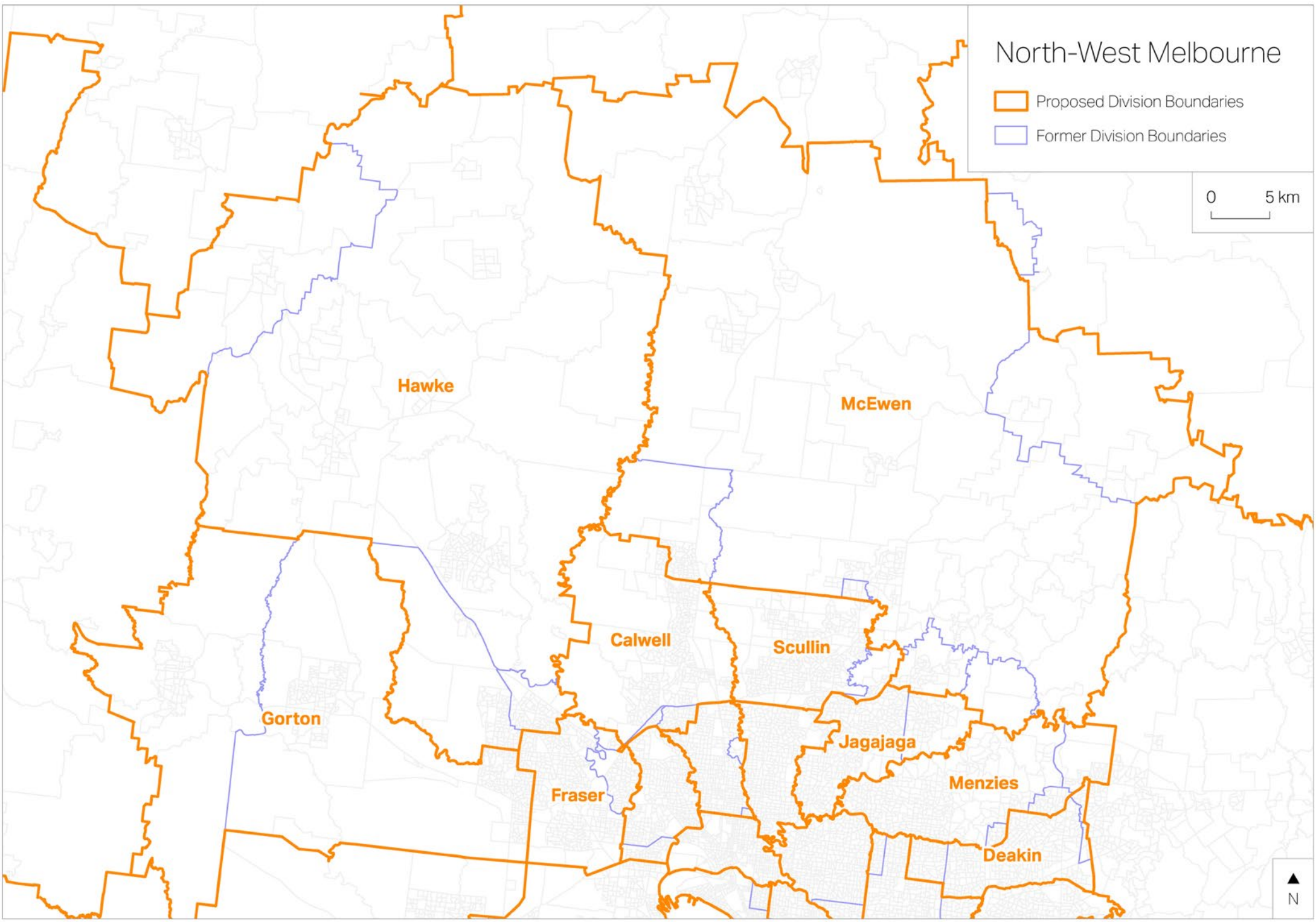
Proposed Division Boundaries

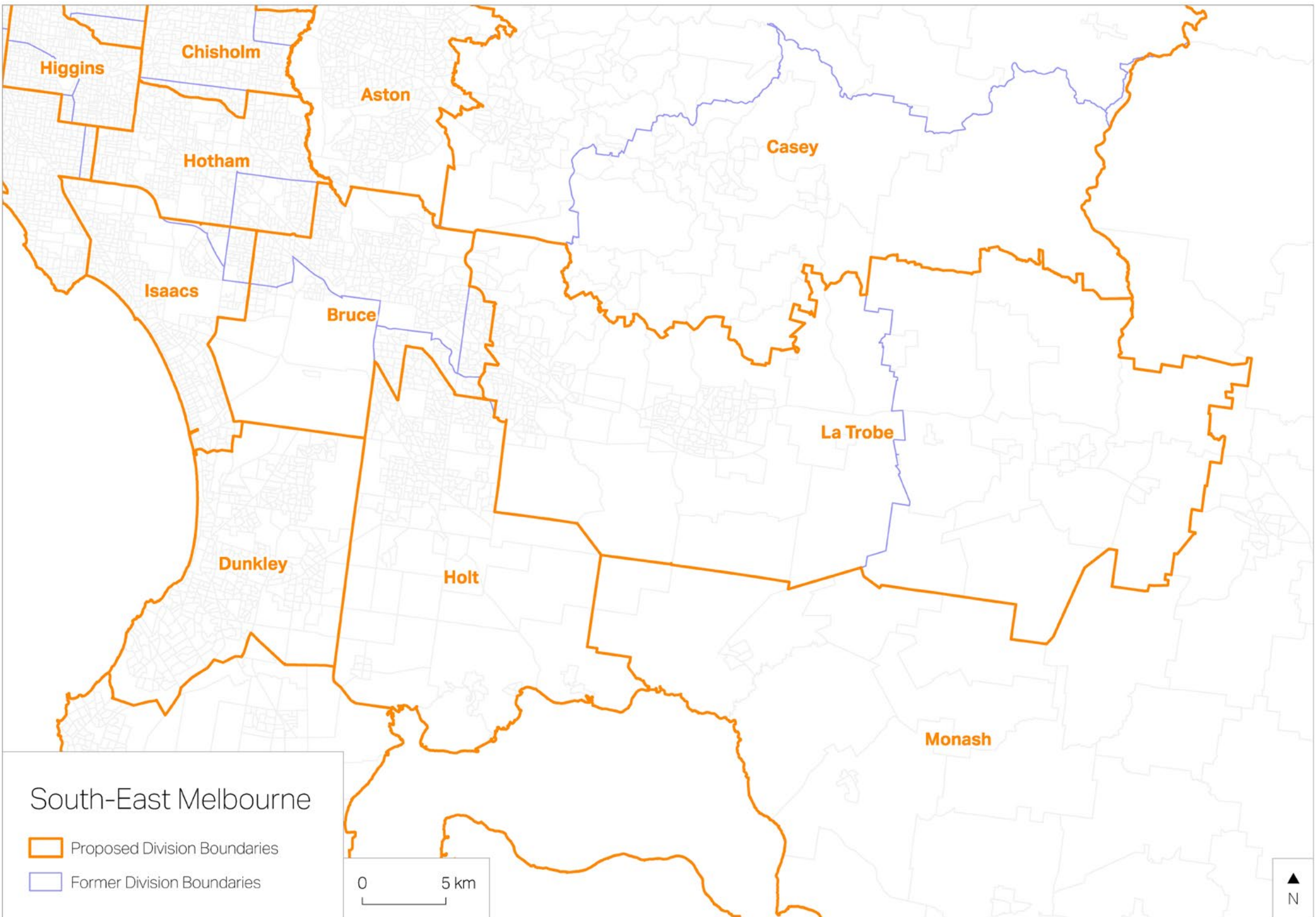
Former Division Boundaries



North-West Melbourne

-  Proposed Division Boundaries
-  Former Division Boundaries





South-East Melbourne

-  Proposed Division Boundaries
-  Former Division Boundaries

0 5 km



Narrative and Rationale

In this section I will outline the rationale behind the boundaries proposed in this submission. For clarity, comments are organised in regions.

New Division

Under this proposal, Victoria's new division will be focussed on Sunbury and the Calder Fwy corridor. I propose the name of **Hawke** for the new division, recognising former Prime Minister Bob Hawke.

Hawke will absorb a share of Melbourne's north-western growth areas, reducing pressure on **McEwen**. The division comprises McEwen's western half in Macedon Ranges Shire and the City of Hume, part of the City of Melton around Diggers Rest, Hillside and Taylors Hill from **Gorton**, and parts of the City of Brimbank around Sydenham and Taylors Lakes from **Fraser**. Hawke also gains Woodend from **Bendigo**.

Broadly, Hawke's western boundary follows Kororoit Creek, and its eastern boundary follows Deep Creek, two appropriate natural boundaries. In Melbourne's western suburbs, the boundary is drawn (west to east) along Taylors Rd, the Taylors Hill locality boundary, Hume Dr, Lady Nelson Way, Sunshine Av and the locality boundaries of Keilor Lodge and Bulla.

Unchanged Divisions

This proposal makes no change to **Aston**, **Corio**, **Dunkley**, **Flinders** or **Gippsland**, as the divisions

adequately meet community of interest and enrolment quota requirements.

Inner Eastern Melbourne

Due to its position at the mouth of the Yarra River, it was natural to begin drawing the boundaries in Melbourne's east at **Macnamara**. The division remains south of the Yarra under this proposal.

Macnamara loses its suburban panhandle to Higgins and strengthens as a distinctly inner-city division, uniting areas such as St Kilda, Prahran, Windsor and South Yarra.

These localities share socio-economic characteristics, such as a younger, more educated population, and have a more dense urban form and higher population density than areas such as Caulfield. People in these areas are also far more likely to rent their home and use public transport to get to work. Importantly, this community of interest will grow as urban renewal occurs in Fishermans Bend. This change allows a highly recognisable boundary to be drawn with Higgins along Williams Rd and Hotham St.

Higgins gains Caulfield and surrounding suburbs from Macnamara, which bear significant similarity to other inner suburban localities like Malvern and Malvern East. The north-south boundary between Goldstein and Higgins shifts west to Booran Rd, uniting Glen Huntly in Higgins. The division's southern boundary is otherwise untouched, following

Glenhuntly and North Rds.

A minor adjustment is made to **Goldstein**, with its eastern boundary shifting from Tucker Rd to the busier East Boundary Rd, gaining a small area of Bentleigh East.

These elector movements allow Higgins to lose areas of Ashburton and Glen Iris east of Gardiners Creek and north of High St to **Kooyong**. This intervention allows that division to strengthen as a 'garden suburb' division based solely on the City of Boroondara, recognising the strong transport, social and economic links within the City of Boroondara.

As a resident of this area, I can offer a local perspective on these boundaries. For my whole life, I have attended school, worked, volunteered and shopped in Camberwell, Hawthorn and other areas of Kooyong. By contrast, I have never had any significant ties to areas currently in Higgins. Ultimately, I do not feel like Ashburton and Glen Iris are well served in Higgins.

Furthermore, there exists a clear separation between the Cities of Boroondara and Stonnington along Gardiners Creek, which is paralleled by the imposing Monash Fwy and Glen Waverley railway line. These barriers should form the Higgins-Kooyong boundary as far as possible.

Eastern Melbourne

Kooyong's southern expansion permits its complete withdrawal from the City of Whitehorse, losing Mont Albert, Mont Albert North and part of Surrey Hills to **Chisholm**.

The division also gains areas of Chadstone, Glen Waverley and Mount Waverley north of the Monash Fwy from **Hotham**. The freeway is a clear boundary and a natural separation between Melbourne's eastern and southern suburbs.

Chisholm also gains Vermont South from **Deakin**, permitting the Burwood Hwy/route 75 tram corridor to be located in one division.

Gaining these electors means that Chisholm is pushed over quota. This is resolved by shifting Blackburn, Blackburn North and the remainder of Nunawading to Deakin. This change restores boundaries along Middleborough and Canterbury Rds drawn in the 2010 redistribution.

Deakin also extends eastwards along Maroondah Hwy, gaining areas of Mooroolbark and Kilsyth from **Casey**. This north-south boundary follows Manchester, Cambridge, Hawthory, Mount Dandenong and Liverpool Rds. This permits changes to the southern boundary of Casey which will be introduced in a later section.

To allow **Menzies** to shift back to the Yarra River, it must gain electors. This is done through the transfer of Croydon Hills, Croydon North and part of Ringwood North from Deakin. These localities share similarities with localities currently in Menzies, like Warranwood, Park Orchards and Donvale.

Menzies also gains Chirnside Park from Casey, and retains North Warrandyte, in recognition of the community of interest it forms with Warrandyte. Other areas it held north of the Yarra are transferred to Jagajaga and McEwen. These changes will be further explained later.

As previously mentioned, no change is proposed to **Aston**.

Southeastern Melbourne and Eastern Victoria

Due to high population growth in the Casey-Cardinia corridor, some reasonably significant changes are required in Melbourne's south-east to meet enrolment quota requirements.

After losing areas to Goldstein and Chisholm, **Hotham** is able to shift southwards and gain areas from Bruce, unlocking electors in that division to help balance the high growth divisions of Holt and La Trobe. Hotham thus becomes a division based on Oakleigh, Clayton and Springvale, using Heatherton and Gladstone Rds as its southern boundary.

Isaacs gains Springvale South from Hotham and part of Keysborough from Bruce, becoming a more compact division based predominantly on the City of Kingston. The division's new boundary follows Corrigan, Chapel and Hutton Rds, and the Kingston LGA boundary.

These changes to the northern boundaries of **Bruce** push the division southwards. Under this proposal, it becomes a division based on communities of interest around Dandenong and Narre Warren.

The division gains Bangholme, Dandenong South and most of Keysborough, areas of the City of Greater Dandenong which have stronger connections to Dandenong as opposed to the bayside suburbs of Isaacs.

Bruce also gains parts of Narre Warren South, Hampton Park and Lyndhurst from **Holt**. As the more established suburban parts of the City of Casey, these areas are an appropriate place in which to make boundary changes. Holt's northern boundary therefore follows South Gippsland Hwy, Hallam Rd, Pound Rd and Greaves Rd, before returning to the existing boundary through the Berwick Springs Wetlands Reserve.

A priority for this proposal is to unite Narre Warren in a single division, reflecting its position as a major urban centre for the southeastern suburbs. Thus, Bruce gains the remainder of the locality from **La Trobe**. The proposed boundary follows Ernst Wanke Rd, Hessel Rd, the linear park connecting to Kirsty Lottkowitz Reserve, Parkhill Dr and Princes Fwy to meet with the current boundary along the Berwick Town Drain.

Monash is also significantly over quota in its current form and must lose electors. This is done by neatly extending La Trobe along the Princes Fwy/Bairnsdale railway line corridor to include the towns of Tynong, Garfield, Bunyip and Longwarry.

These movements allow La Trobe to lose areas of Cardinia Shire to **Casey**. The towns along the Belgrave-Gembrook transport corridor have more similarities and connections to Belgrave and the Yarra Ranges rather than the rapidly urbanising Princes Hwy corridor. This recasts La Trobe and Casey as

predominantly suburban and regional divisions respectively.

No changes are proposed for **Dunkley**, **Flinders** or **Gippsland**.

Northern Melbourne

As previously mentioned, Menzies contracts to the Yarra River with the exception of North Warrandyte, respecting Victoria's natural divide between east and west. This allows **Jagajaga** to regain Eltham and Research, while losing Diamond Creek to **McEwen**. These changes unite the more suburban part of Nillumbik Shire with the City of Banyule, while placing areas of a regional and green wedge character in McEwen.

Due to the loss of approximately 50,000 electors to Hawke, McEwen must shift eastwards to return to a suitable enrolment.

Firstly, McEwen gains Kinglake and surrounds from **Indi**. Kinglake sits on transport corridors to Whittlesea and Nillumbik Shire, and is distant from Indi's main centres of Wangaratta and Wodonga. This change would permit Kinglake residents much easier access to their local MP.

Scullin loses the pocket of Mernda it currently holds to McEwen, allowing a straight boundary to be drawn along the South Morang-Mernda locality boundary. In exchange, Scullin gains Plenty and areas of Greensborough north of the Metropolitan Ring Road and Greensborough Bypass from Jagajaga.

Finally, McEwen also expands into areas of the City of Hume currently in **Calwell**, gaining part of Craigie-

burn, Kalkallo and most of Mickleham. This boundary follows Mount Ridley Rd, property boundaries between Merrica Ct and Loudon Cct, Grand Bvd, Serenity Way, Riverway View, Viewrise Walk, Aitken Bvd and Craigieburn Rd.

Calwell thus shifts southwards, gaining Gowanbrae from **Maribyrnong** and parts of Glenroy and Oak Park from **Wills**. This recognises the status of Broadmeadows as a major centre for Melbourne's middle and outer north, and its connections to these nearby localities. The proposed Calwell-McEwen boundary follows the Glenroy locality boundary, Victoria St, a short section of Pascoe Vale Rd, Rhodes Pde, Cardinal Rd, Glenroy Rd, Morley St and Valencia St. Calwell also loses the locality of Keilor Park to **Fraser**, recognising its connections to Keilor and Keilor East.

Losing electors on its northern boundary allows Wills to gain electors from **Cooper** and **Melbourne**, putting the enrolment of those divisions closer to the average quota. Wills regains the area of Coburg and Coburg North west of Elizabeth St that it lost at the 2018 redistribution, returning to use the City of Moreland boundary. This proposal also returns the area of Fitzroy North above Park St that Wills lost to Melbourne, also in 2018.

Western Melbourne

Under current boundaries, Footscray is divided between Maribyrnong and Gellibrand, posing challenges to effective representation for the centre.

This proposal reshapes **Maribyrnong** into an inner-suburban division based on Essendon and Footscray in its entirety. Maribyrnong gains areas

north of Somerville Rd from **Gellibrand**, including Kingsville, Seddon, part of Yarraville and the remainder of Footscray and West Footscray. This is a clear boundary and one which respects the position of Footscray as a hub for Melbourne's west.

As previously discussed, **Fraser** shifts inwards to accommodate the loss of Sydenham, Taylors Lakes and Keilor North to Hawke. Maribyrnong loses Avondale Heights and Keilor East to Fraser, using Steele Creek as a clear natural boundary.

The loss of Footscray allows Point Cook to be united in **Gellibrand**, with the division also gaining parts of Truganina and Hoppers Crossing bounded by Sayers Rd and Skeleton Creek. This resolves the high enrolment of **Lalor** without that division crossing the established Melbourne-Geelong boundary at Little River.

After losing part of the City of Melton between Diggers Rest and Taylors Hill, **Gorton** must gain electors. Under this proposal, this is done by uniting Bacchus Marsh with Melton, recognising the strong transport, social and economic ties between these communities.

Northern and Western Victoria

The loss of Bacchus Marsh pushes **Ballarat** below quota, but this is resolved by shifting Central Goldfields Shire from **Mallee**. The Creswick-Clunes-Maryborough corridor is closely tied to Ballarat, with its train service and major roads originating there. This change would also relieve Central Goldfields residents of a four hour drive to visit the office of their local MP.

Mallee also loses a small area of Gannawarra Shire around Cohuna, putting **Nicholls** back into quota. The transfer of Woodend from **Bendigo** to Hawke also resolves the high enrolment in Bendigo.

To stabilise Mallee's declining population, it must be the largest division drawn based on current enrolment. This proposal puts it approximately 8% above the current enrolment quota by the addition of the Rural City of Ararat, Pyrenees Shire and the remainder of Northern Grampians Shire from **Wannon**. This has the benefit of uniting the Western Highway corridor of Ararat, Stawell, Horsham and Nhill in a single division.

Corangamite must dramatically contract to account for urban growth in Geelong's south and the Bellarine Peninsula. Under this proposal, the division loses the remainder of the Colac Otway and Golden Plains Shires to Wannon, along with Winchelsea from Surf Coast Shire. This renders Corangamite a compact coastal division, and unites agricultural areas with the Western District in Wannon.

As mentioned, no change is proposed for **Corio**.

Aston

| | | |
|----------------------------|---------|--------|
| Actual Enrolment | 111,098 | +1.91% |
| Projected Enrolment | 115,439 | -1.42% |

No change.

- Proposed Division Boundaries
- Former Division Boundaries
- Local Government Areas
- Localities
- Statistical Areas Level 1



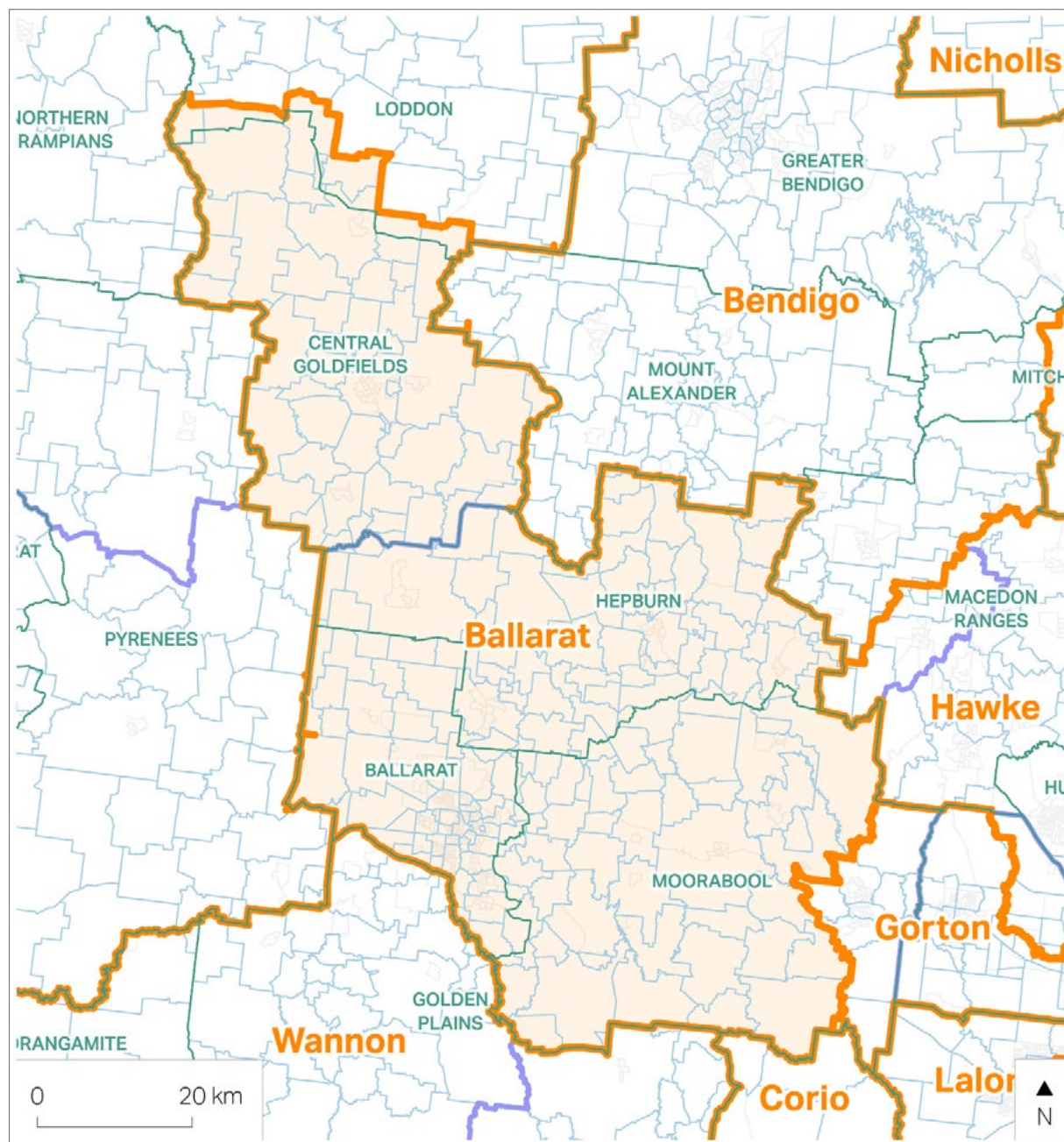
Ballarat

| | | |
|----------------------------|---------|--------|
| Actual Enrolment | 111,038 | +1.85% |
| Projected Enrolment | 119,368 | +1.93% |

| | |
|---------------------------------------|-----------------|
| Gains | Electors |
| Central Goldfields LGA from Mallee | 10,553 |
| Losses | Electors |
| Bacchus Marsh and surrounds to Gorton | 16,586 |

Note. The intended boundary in the division's north, the Loddon-Central Goldfields LGA boundary, does not fully align with SA1 areas. Therefore, data on this page may slightly deviate from figures calculated on the intended boundary.

- Proposed Division Boundaries
- Former Division Boundaries
- Local Government Areas
- Localities
- Statistical Areas Level 1

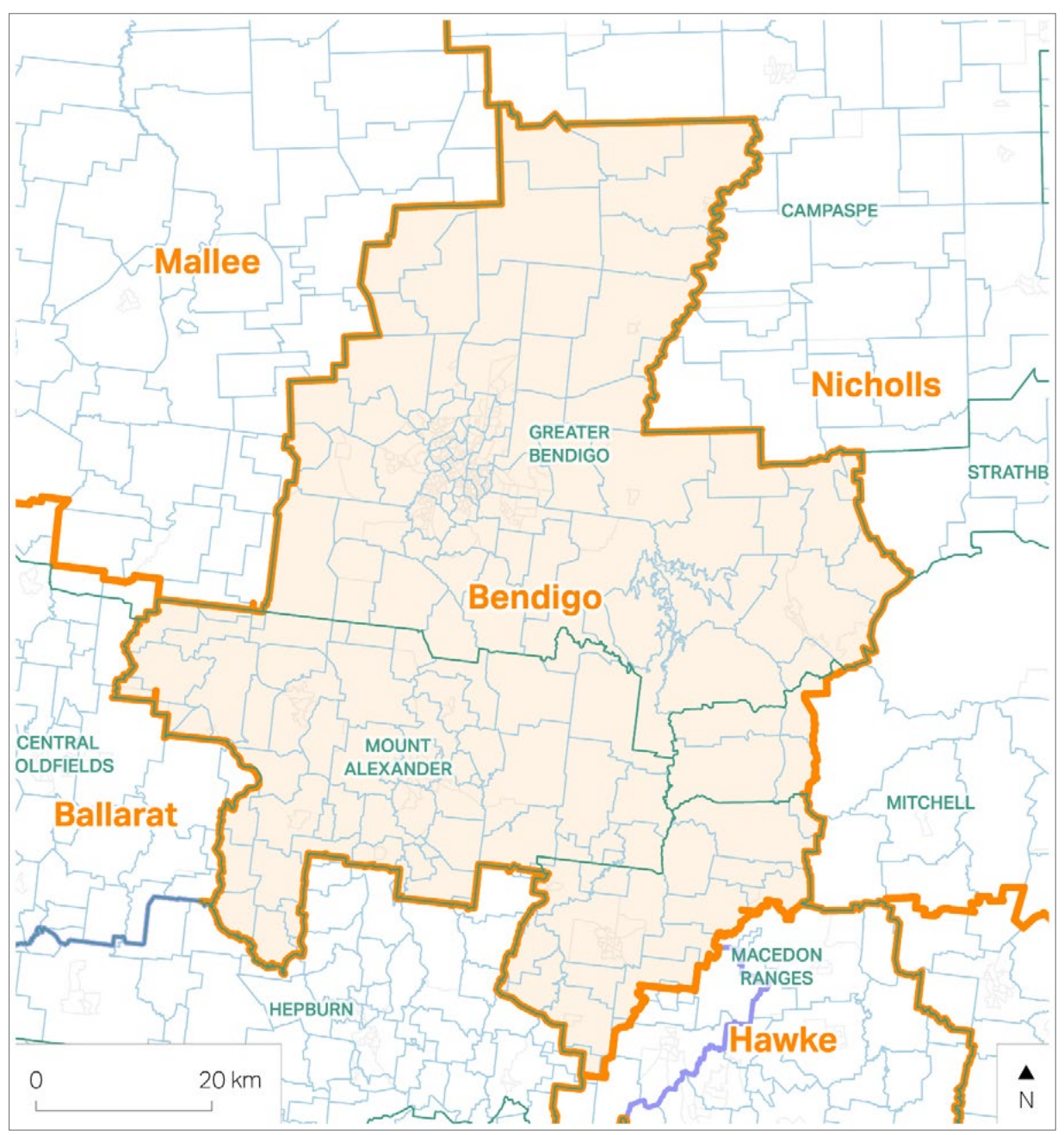


Bendigo

| | | |
|----------------------------|---------|--------|
| Actual Enrolment | 108,821 | -0.18% |
| Projected Enrolment | 117,818 | +0.61% |

| | |
|--------------------------------|-----------------|
| Losses | Electors |
| Woodend and surrounds to Hawke | 5,529 |

- Proposed Division Boundaries
- Former Division Boundaries
- Local Government Areas
- Localities
- Statistical Areas Level 1



Bruce

| | | |
|----------------------------|---------|--------|
| Actual Enrolment | 114,211 | +4.76% |
| Projected Enrolment | 118,966 | +1.59% |

Gains **Electors**
 Hampton Park (part), Lynbrook (part) and Narre Warren South (part) from Holt 12,689

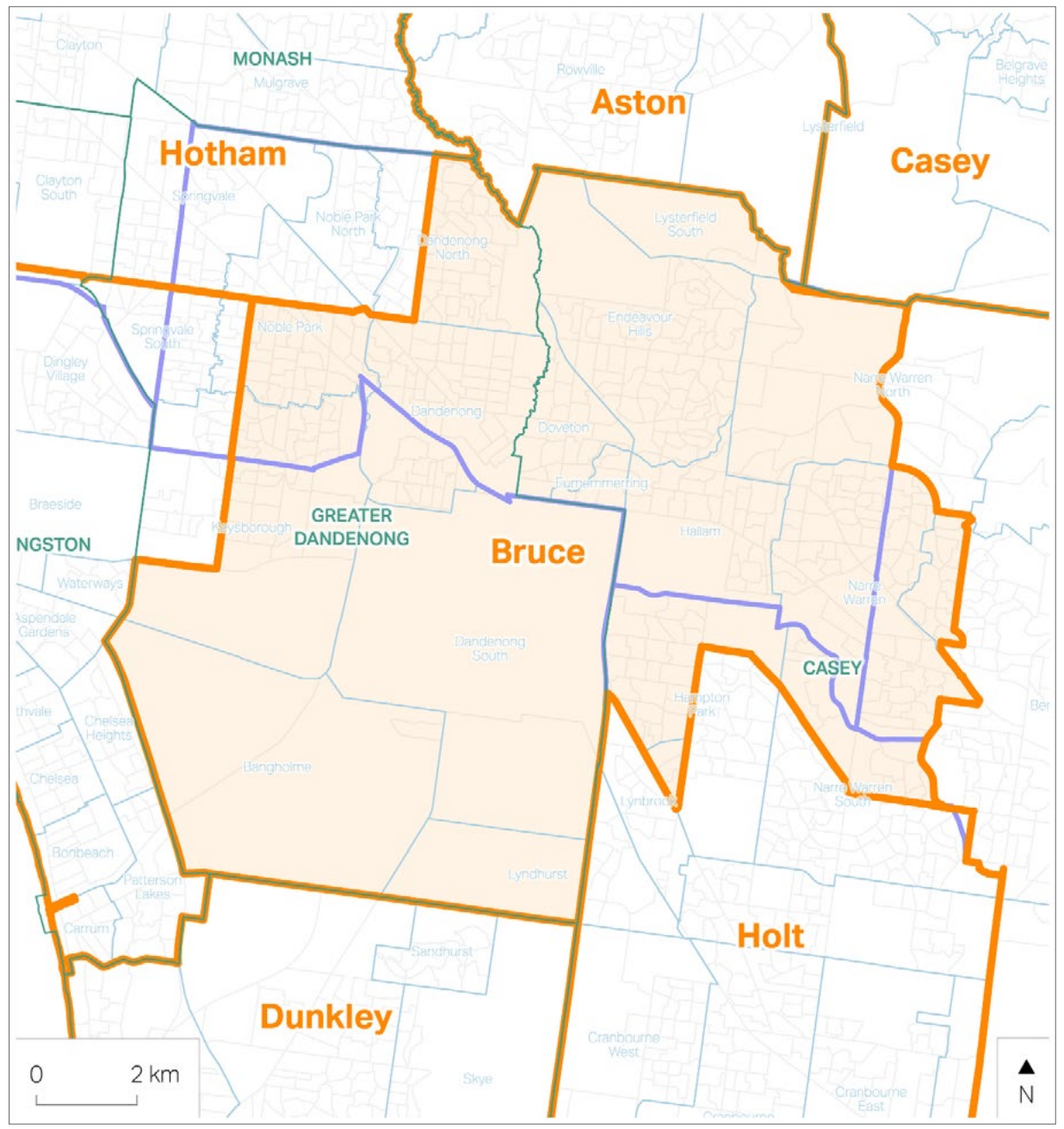
Berwick (part) and Narre Warren (part) from La Trobe 12,450

Bangholme, Dandenong (part), Dandenong South, Keysborough (part) and Lyndhurst (part) from Isaacs 11,328

Losses **Electors**
 Dandenong North (part), Noble Park (part), Noble Park North and Springvale (part) to Hotham 21,511

Keysborough (part), Noble Park (part) and Springvale South (part) to Isaacs 10,831

- Proposed Division Boundaries
- Former Division Boundaries
- Local Government Areas
- Localities
- Statistical Areas Level 1



Calwell

| | | |
|----------------------------|---------|--------|
| Actual Enrolment | 104,159 | -4.46% |
| Projected Enrolment | 116,019 | -0.93% |

Gains

Glenroy (part) and Oak Park (part) from Wills 11,364

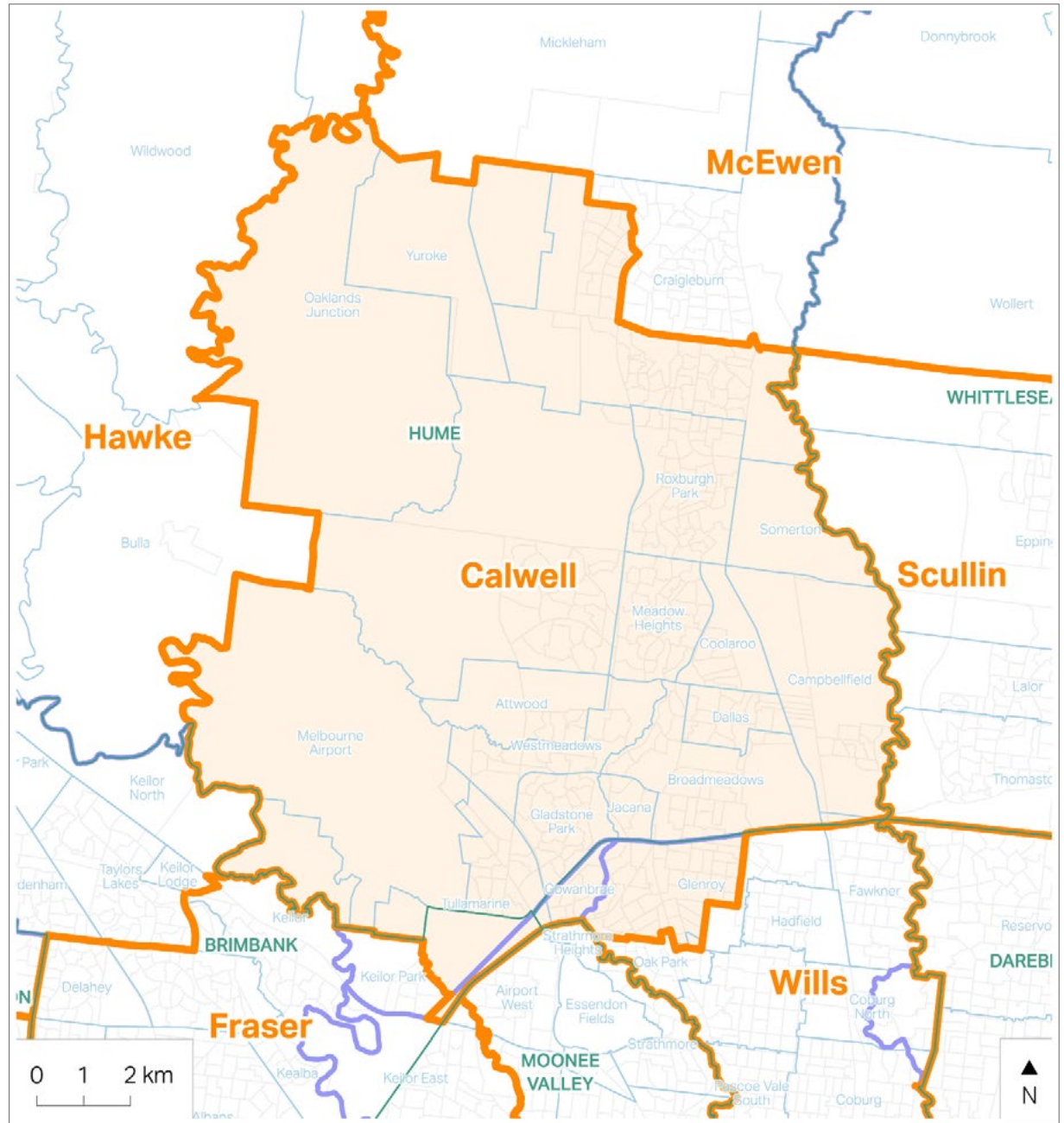
Gowanbrae from Maribyrnong 2,202

Losses

Craigieburn (part), Kalkallo and Mickleham (part) to McEwen 20,053

Keilor Park to Fraser 2,066

- Proposed Division Boundaries
- Former Division Boundaries
- Local Government Areas
- Localities
- Statistical Areas Level 1



Casey

| | | |
|----------------------------|---------|--------|
| Actual Enrolment | 112,829 | +3.49% |
| Projected Enrolment | 117,196 | +0.08% |

Gains

Beaconsfield Upper, Clematis, Cockatoo, Emerald, Gembrook, Pakenham Upper and surrounds from La Trobe

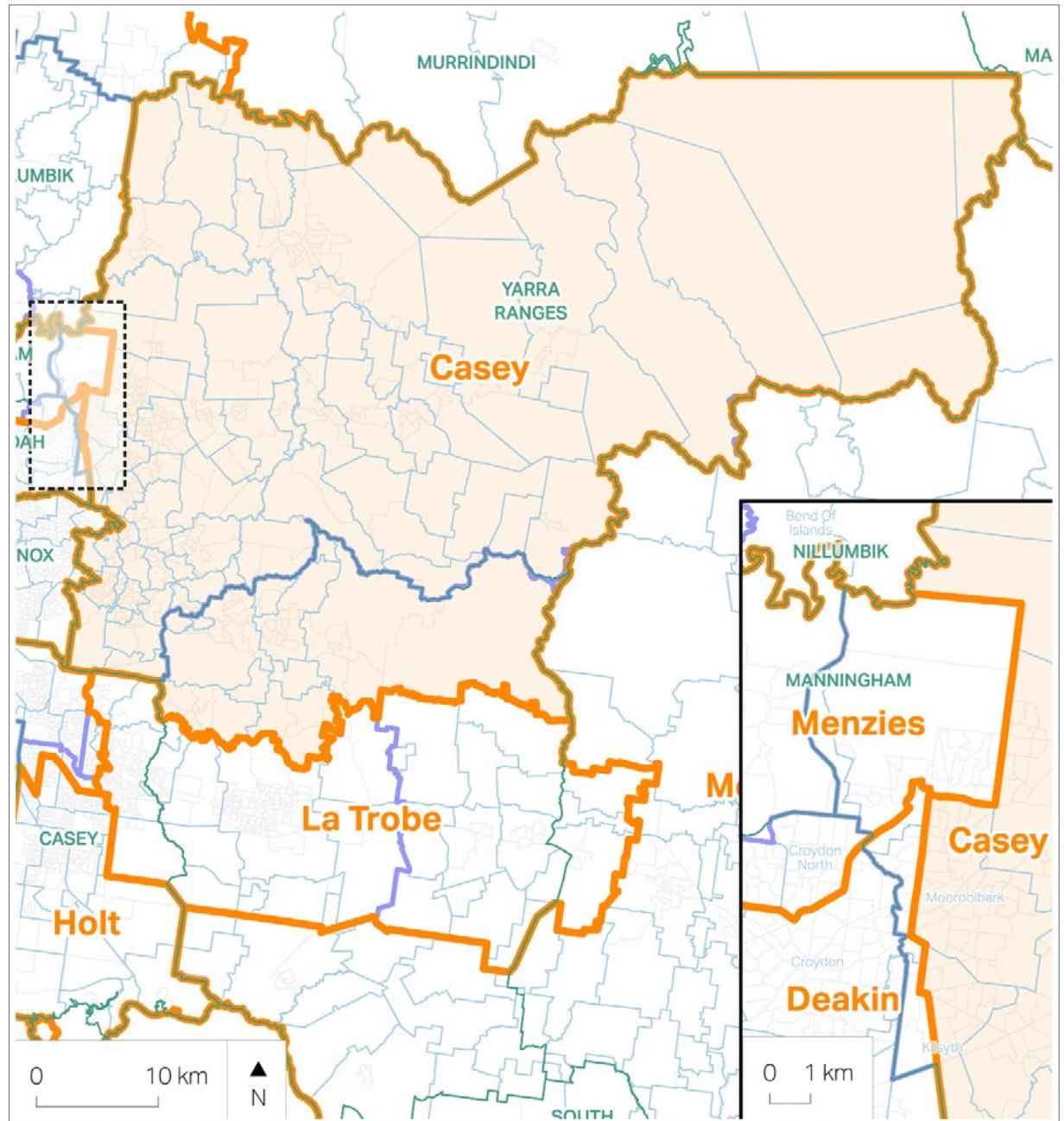
Electors 13,032

Losses

Chirnside Park (part) and Wonga Park (part) to Menzies

Chirnside Park (part), Kilsyth (part) and Mooroolbark (part) to Deakin

- Proposed Division Boundaries
- Former Division Boundaries
- Local Government Areas
- Localities
- Statistical Areas Level 1



Chisholm

| | | |
|----------------------------|---------|--------|
| Actual Enrolment | 111,927 | +2.67% |
| Projected Enrolment | 117,109 | 0.00% |

Gains

Chadstone (part), Glen Waverley (part) and Mount Waverley (part) from Hotham

Electors

8,673

Mont Albert, Mont Albert North and Surrey Hills (part) from Kooyong

8,121

Vermont South from Deakin

8,099

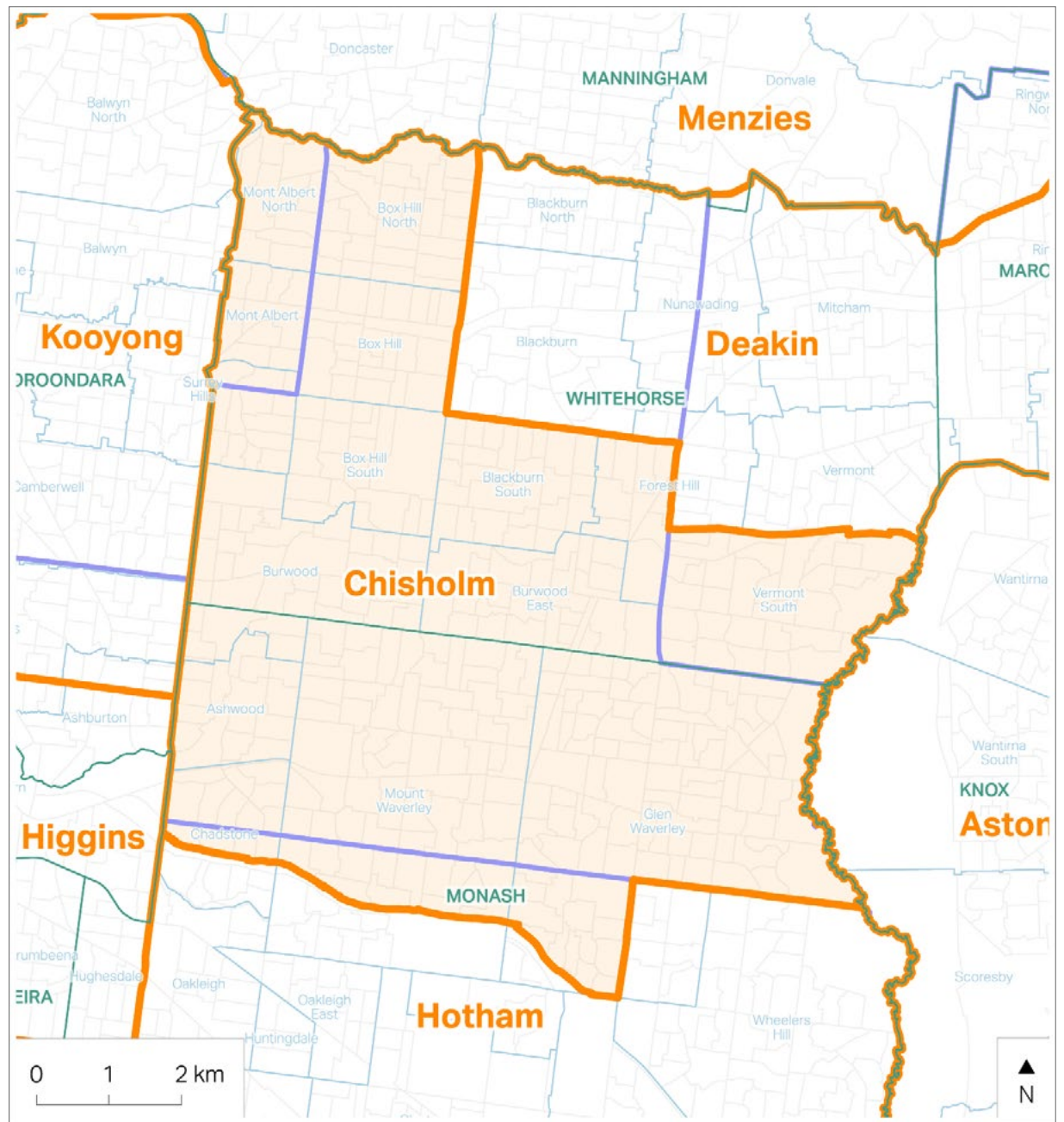
Losses

Blackburn, Blackburn North, Forest Hill (part) and Nunawading (part) to Deakin

Electors

19,127

- Proposed Division Boundaries
- Former Division Boundaries
- Local Government Areas
- Localities
- Statistical Areas Level 1



Cooper

| | | |
|----------------------------|---------|--------|
| Actual Enrolment | 109,768 | +0.69% |
| Projected Enrolment | 116,168 | -0.80% |

| | |
|--|-----------------|
| Losses | Electors |
| Coburg (part) and Coburg North (part) to Wills | 3,057 |

- Proposed Division Boundaries
- Former Division Boundaries
- Local Government Areas
- Localities
- Statistical Areas Level 1

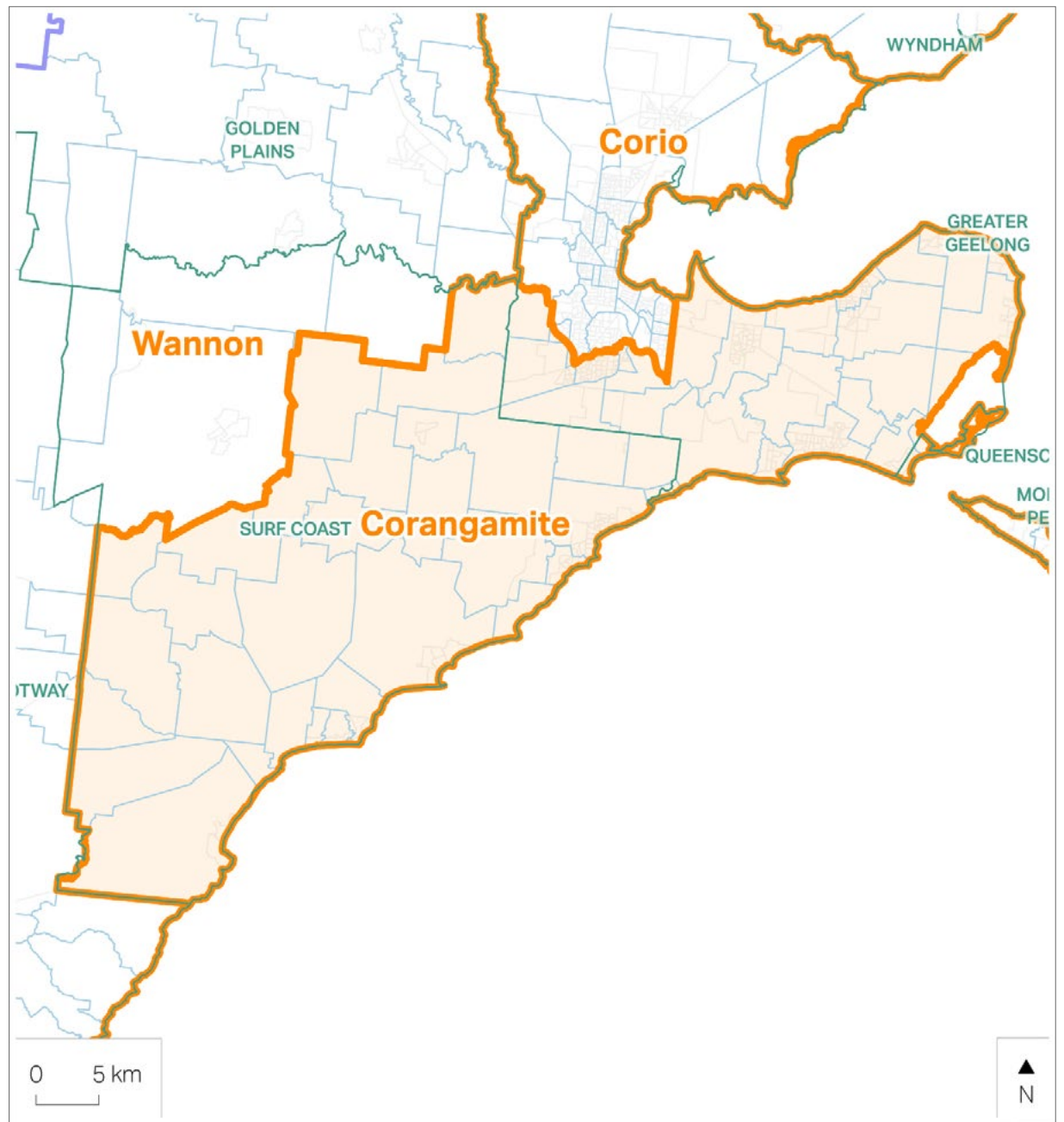


Corangamite

| | | |
|----------------------------|---------|--------|
| Actual Enrolment | 100,750 | -7.59% |
| Projected Enrolment | 118,555 | +1.24% |

| | |
|--|-----------------|
| Losses | Electors |
| Colac Otway LGA (part), Golden Plains LGA (part) and Surf Coast LGA (part) to Wannon | 15,712 |

- Proposed Division Boundaries
- Former Division Boundaries
- Local Government Areas
- Localities
- Statistical Areas Level 1

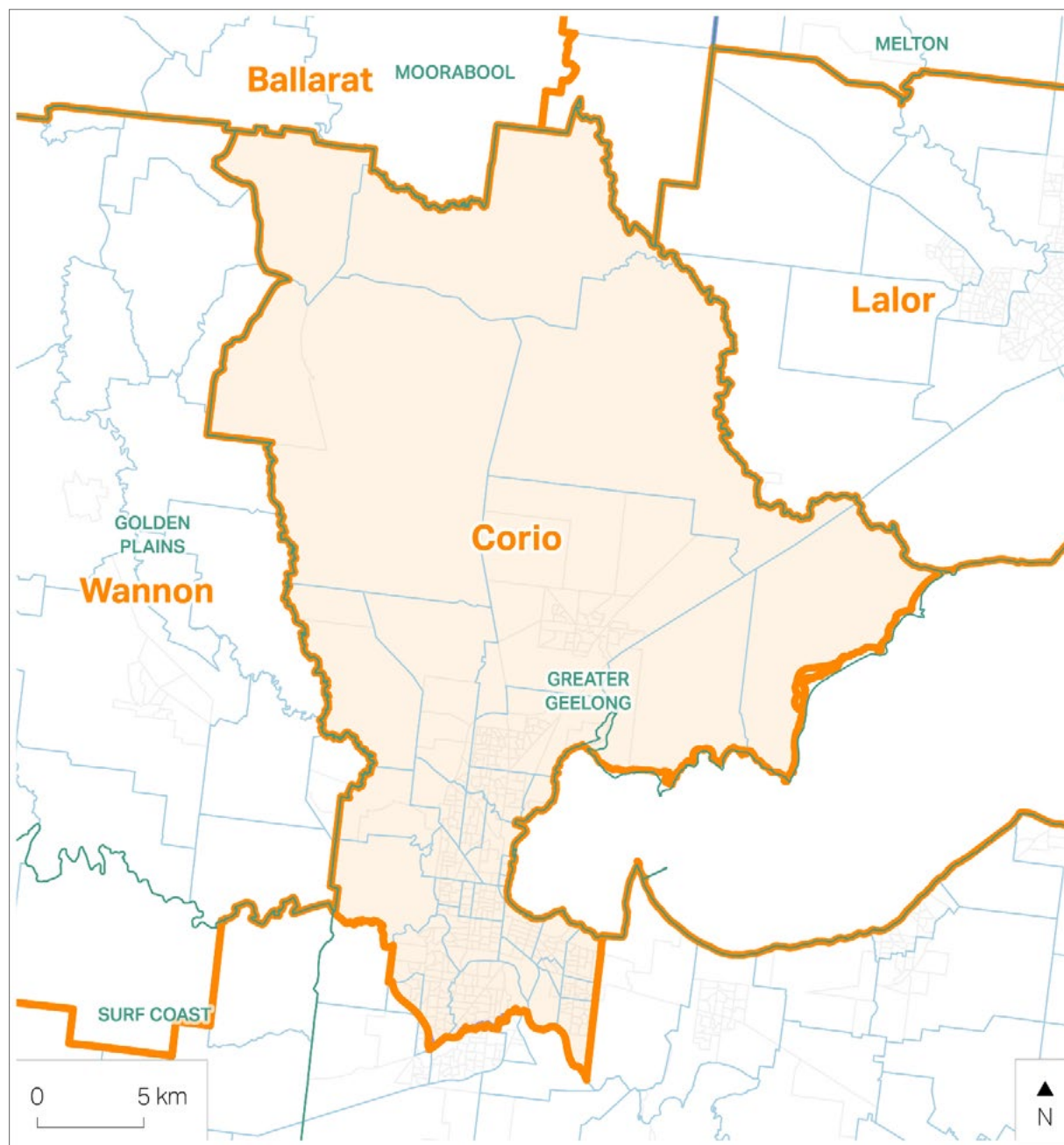


Corio

| | | |
|----------------------------|---------|--------|
| Actual Enrolment | 110,886 | +1.71% |
| Projected Enrolment | 117,383 | +0.24% |

No change.

- Proposed Division Boundaries
- Former Division Boundaries
- Local Government Areas
- Localities
- Statistical Areas Level 1



Deakin

| | | |
|----------------------------|---------|--------|
| Actual Enrolment | 110,525 | +1.38% |
| Projected Enrolment | 116,057 | -0.90% |

Gains

Blackburn, Blackburn North, Forest Hill (part) and Nunawading (part) from Chisholm

Electors

19,127

Chirnside Park (part), Kilsyth (part) and Mooroolbark (part) from Casey

5,321

Losses

Croydon Hills, Croydon North and Ringwood North (part) to Menzies

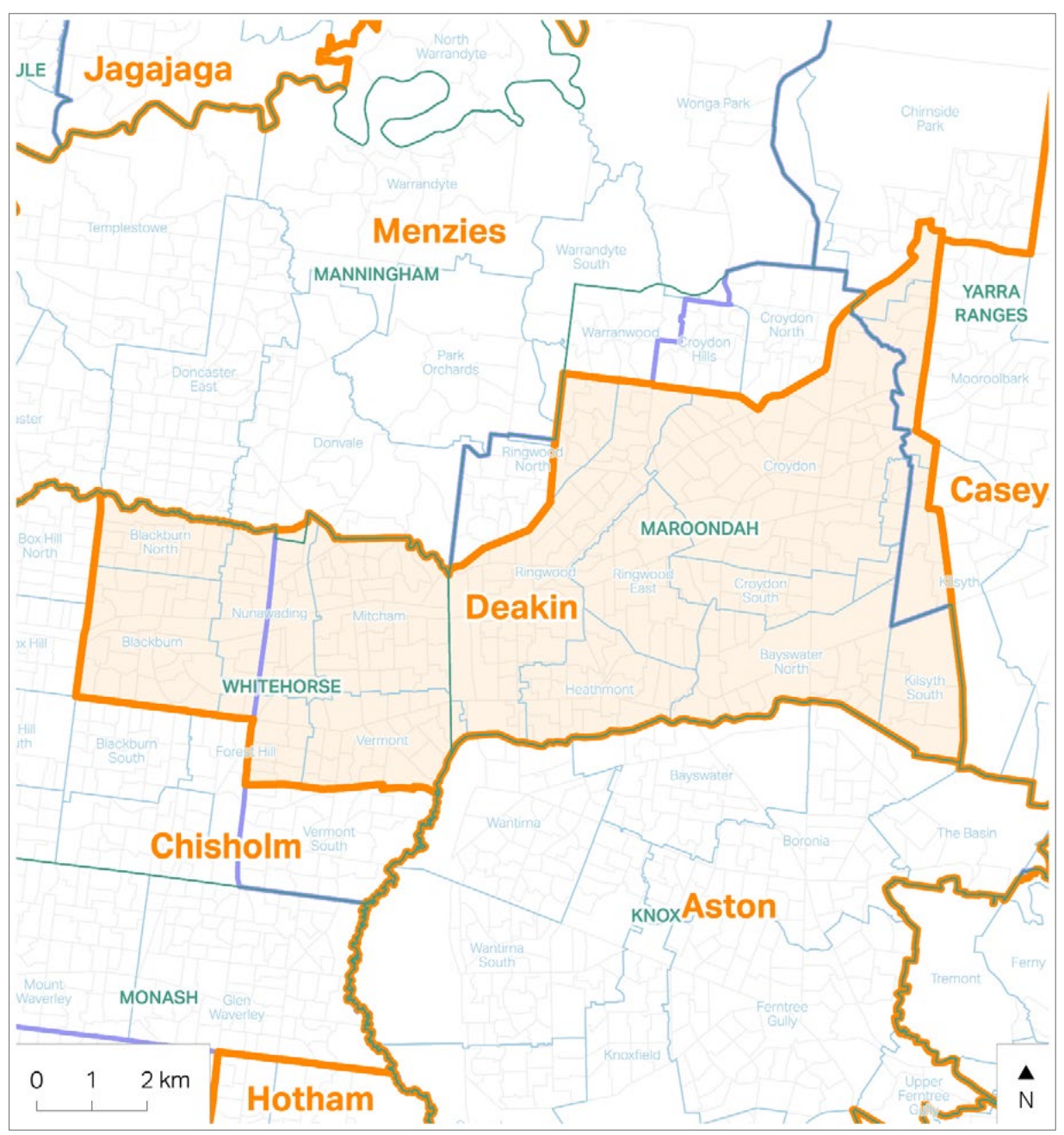
Vermont South to Chisholm

Electors

14,182

8,099

- Proposed Division Boundaries
- Former Division Boundaries
- Local Government Areas
- Localities
- Statistical Areas Level 1

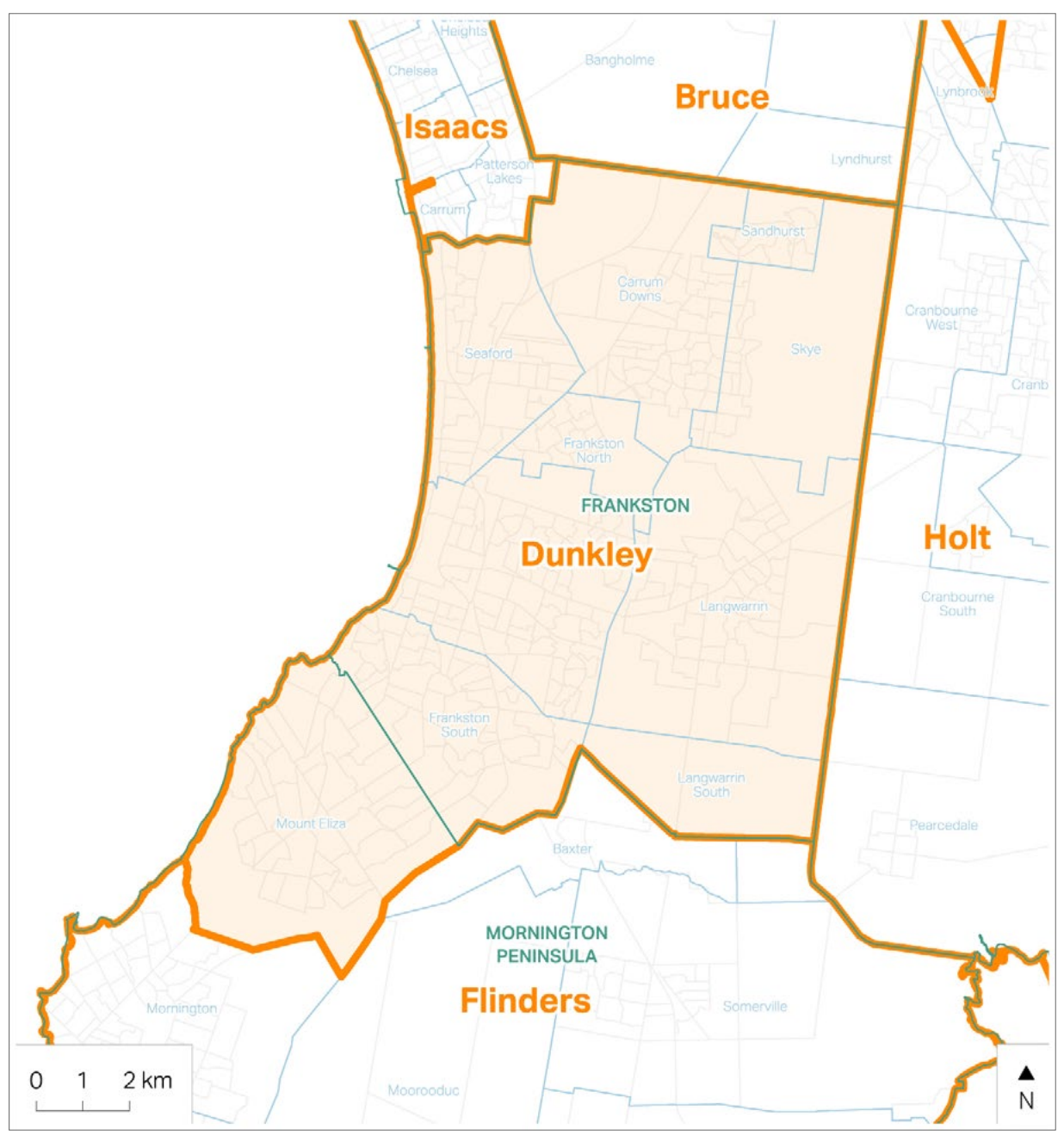


Dunkley

| | | |
|----------------------------|---------|--------|
| Actual Enrolment | 111,277 | +2.07% |
| Projected Enrolment | 114,591 | -2.15% |

No change.






- Proposed Division Boundaries
- Former Division Boundaries
- Local Government Areas
- Localities
- Statistical Areas Level 1

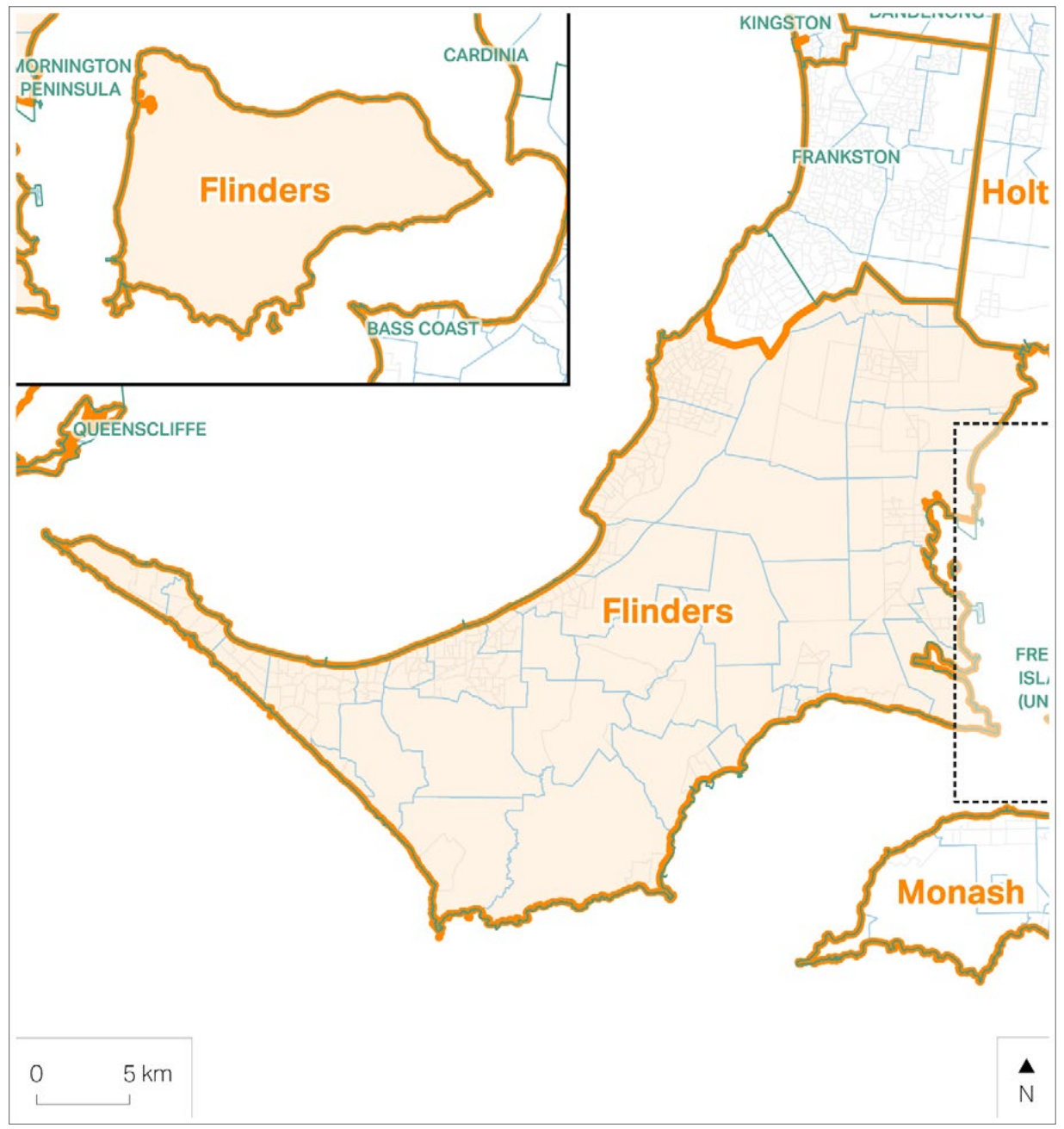


Flinders

| | | |
|----------------------------|---------|--------|
| Actual Enrolment | 112,085 | +2.81% |
| Projected Enrolment | 117,374 | +0.23% |

No change.

-  Proposed Division Boundaries
-  Former Division Boundaries
-  Local Government Areas
-  Localities
-  Statistical Areas Level 1



Fraser

| | | |
|----------------------------|---------|--------|
| Actual Enrolment | 112,819 | +3.48% |
| Projected Enrolment | 116,714 | -0.34% |

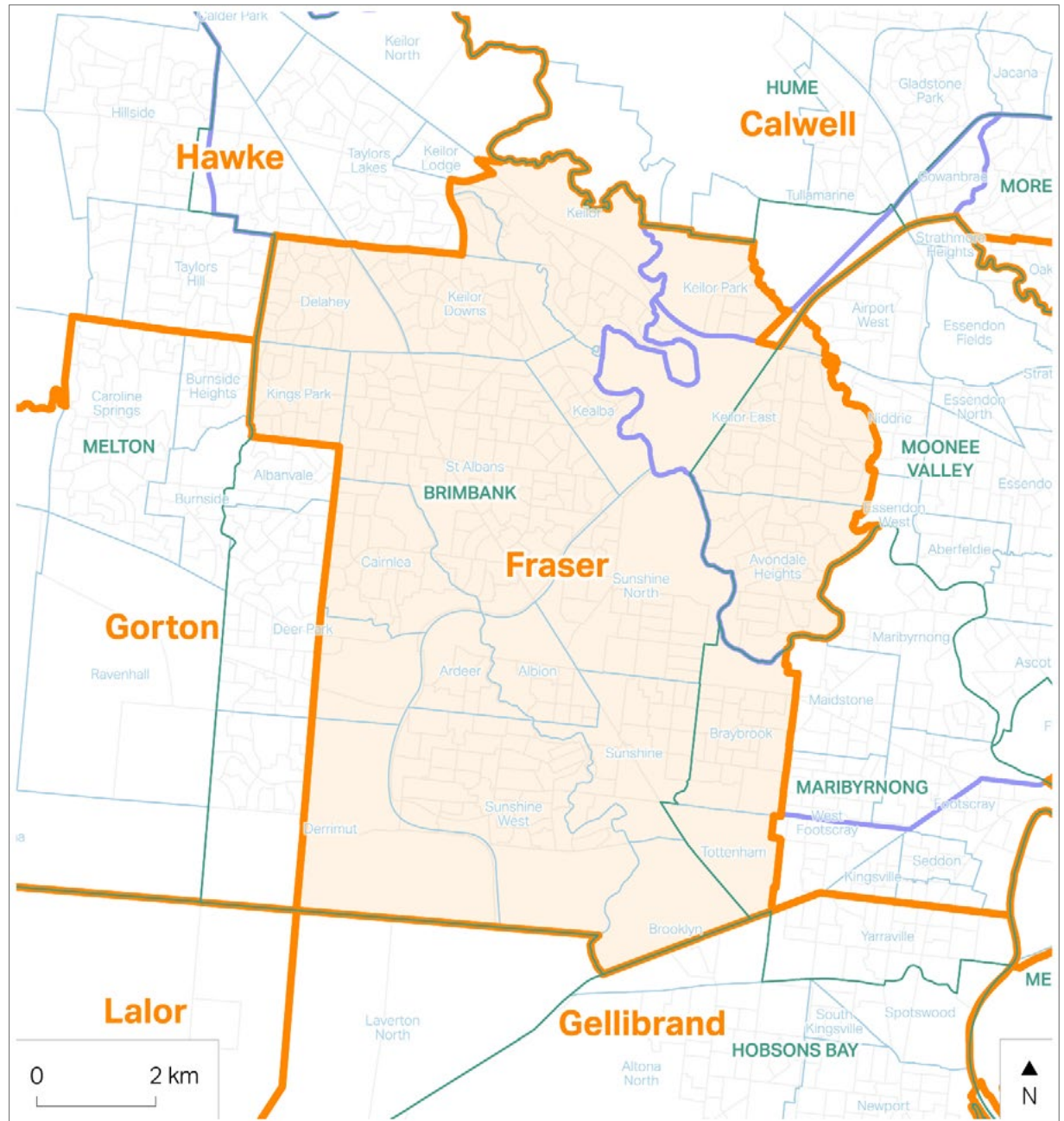
Gains

Airport West (part), Keilor East and Avondale Heights from Maribyrnong 20,008

Keilor Park from Calwell 2,066

Losses

Calder Park, Keilor Lodge, Keilor North, Taylors Lakes (part) and Sydenham to Hawke 18,854



- Proposed Division Boundaries
- Former Division Boundaries
- Local Government Areas
- Localities
- Statistical Areas Level 1

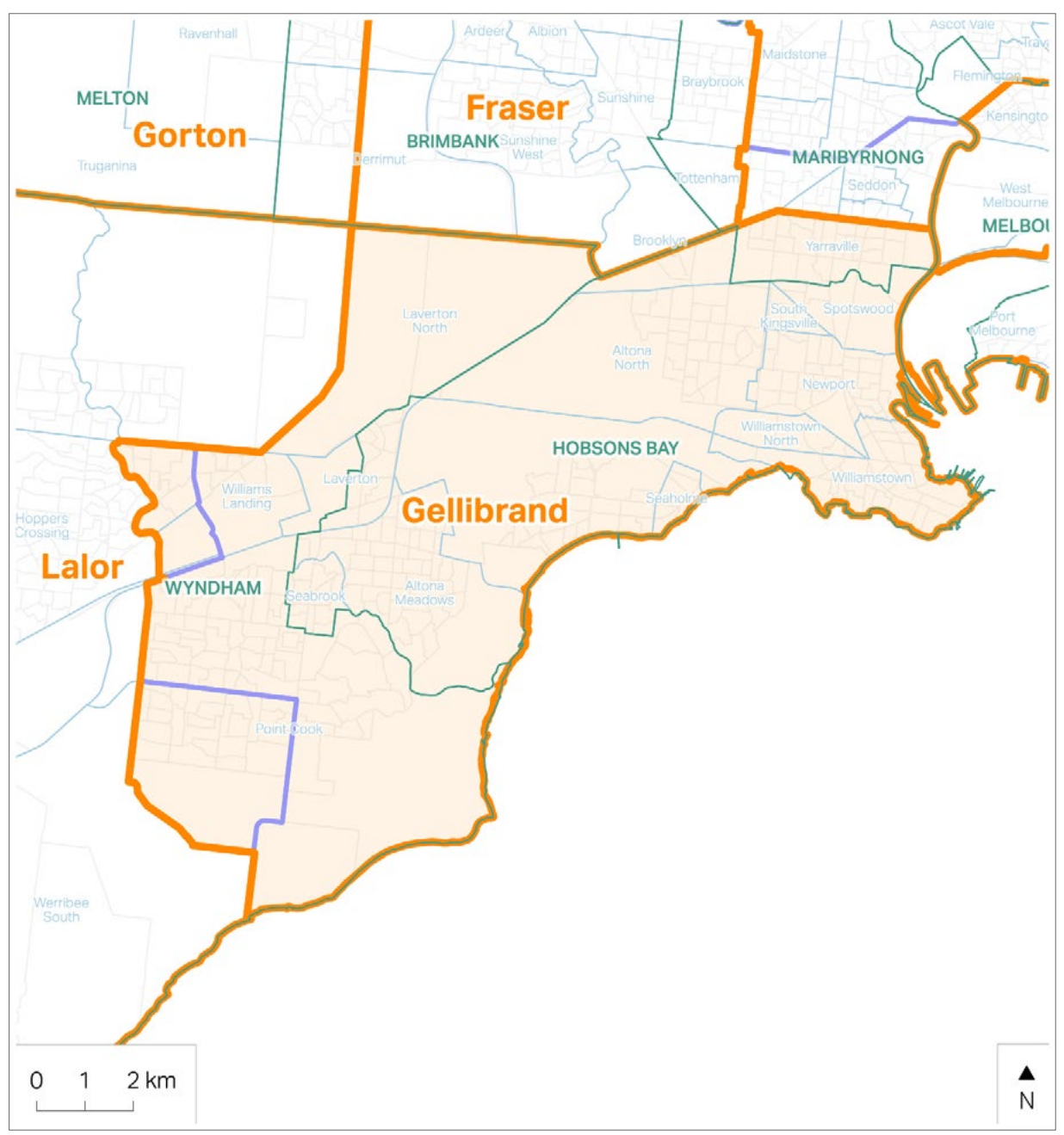
Gellibrand

| | | |
|----------------------------|---------|--------|
| Actual Enrolment | 107,344 | -1.54% |
| Projected Enrolment | 118,168 | +0.91% |

Gains **Electors**
 Point Cook (part) and Truganina (part) from Lalor 10,328

Losses **Electors**
 Footscray (part), Kingsville, Seddon, West Footscray (part) and Yarraville (part) to Maribyrnong 15,874

- Proposed Division Boundaries
- Former Division Boundaries
- Local Government Areas
- Localities
- Statistical Areas Level 1

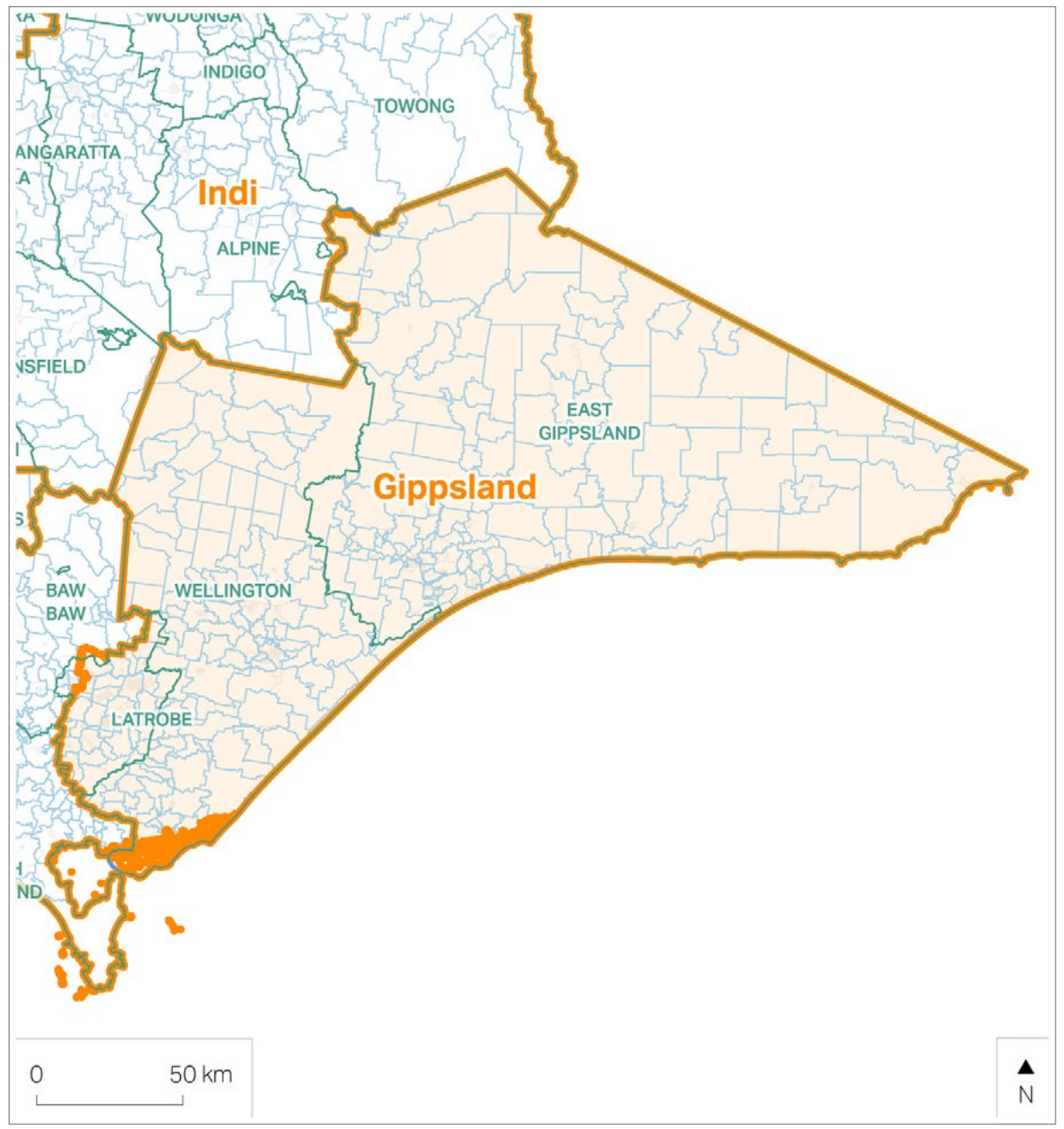


Gippsland

| | | |
|----------------------------|---------|--------|
| Actual Enrolment | 111,875 | +2.62% |
| Projected Enrolment | 116,288 | -0.70% |

No change.

- Proposed Division Boundaries
- Former Division Boundaries
- Local Government Areas
- Localities
- Statistical Areas Level 1



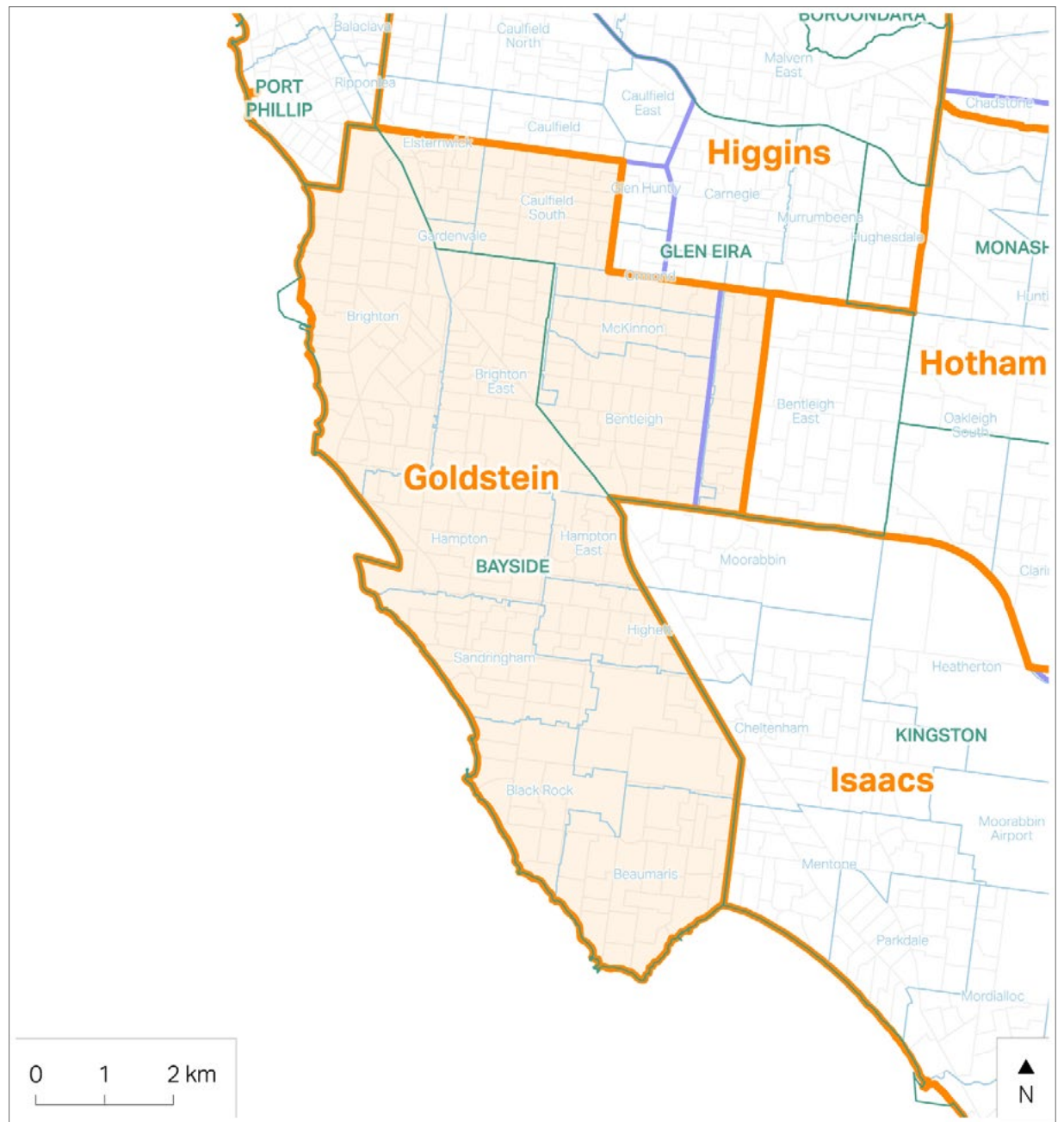
Goldstein

| | | |
|----------------------------|---------|--------|
| Actual Enrolment | 111,928 | +2.67% |
| Projected Enrolment | 118,665 | +1.33% |

| | |
|-----------------------------------|-----------------|
| Gains | Electors |
| Bentleigh East (part) from Hotham | 6,150 |

| | |
|---|-----------------|
| Losses | Electors |
| Glen Huntly (part) and Ormond (part) to Higgins | 3,776 |

- Proposed Division Boundaries
- Former Division Boundaries
- Local Government Areas
- Localities
- Statistical Areas Level 1



Gorton

| | | |
|----------------------------|---------|--------|
| Actual Enrolment | 101,526 | -6.87% |
| Projected Enrolment | 116,185 | -0.79% |

Gains

Bacchus Marsh and surrounds from Ballarat **Electors** 16,586

Losses

Bonnie Brook, Caroline Springs (part), Deanside (part), Diggers Rest (part), Fraser Rise, Hillside, Plumpton and Taylors Hill to Hawke **Electors** 31,045

- Proposed Division Boundaries
- Former Division Boundaries
- Local Government Areas
- Localities
- Statistical Areas Level 1

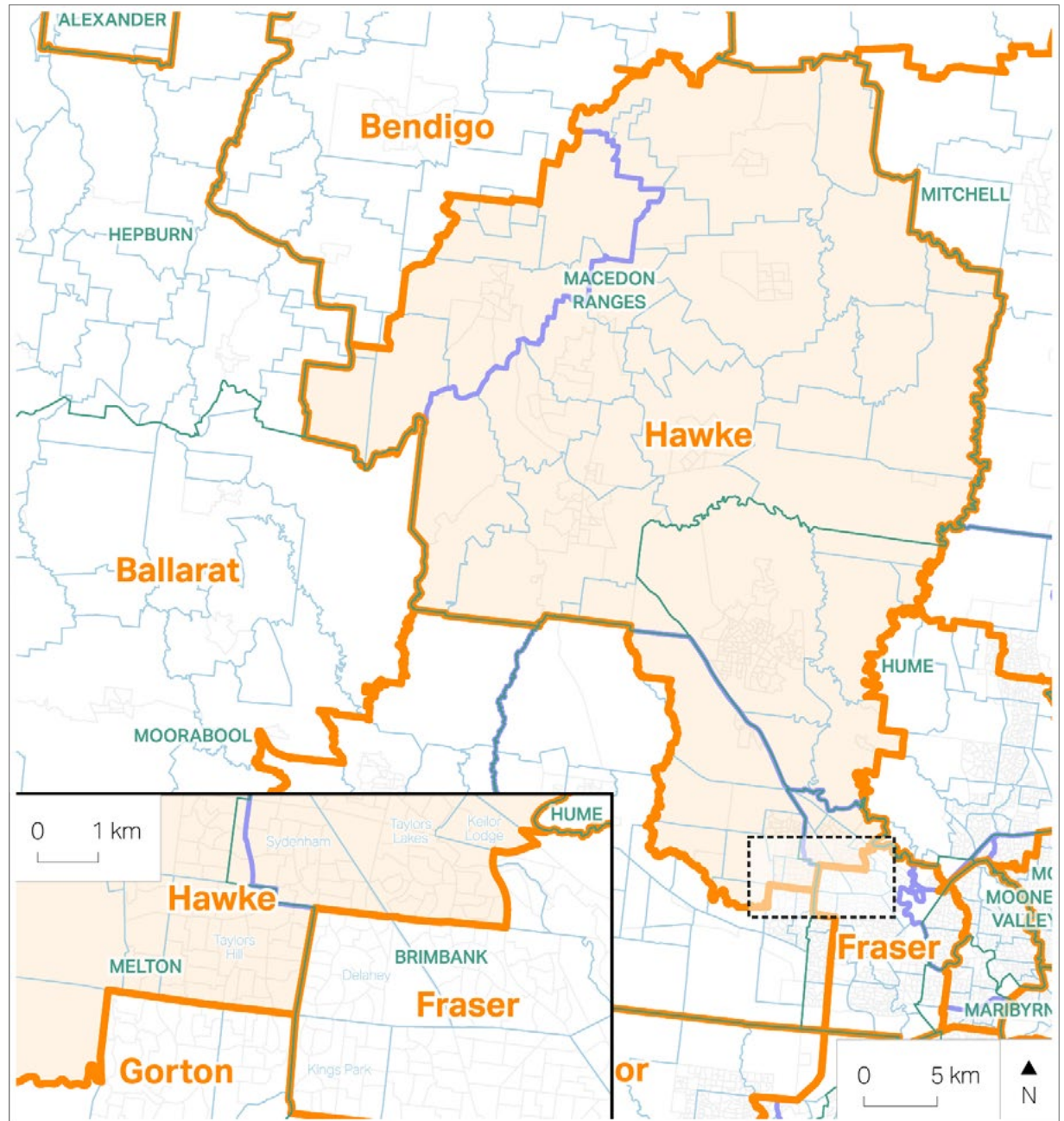


Hawke (New Division)

| | | |
|----------------------------|---------|--------|
| Actual Enrolment | 107,371 | -1.51% |
| Projected Enrolment | 118,690 | +1.35% |

| Gains | Electors |
|---|----------|
| Areas of Macedon Ranges and Hume LGAs from McEwen | 51,943 |
| Bonnie Brook, Caroline Springs (part), Deanside (part), Diggers Rest (part), Fraser Rise, Hillside, Plumpton and Taylors Hill from Gorton | 31,045 |
| Calder Park, Keilor Lodge, Keilor North, Taylors Lakes (part) and Sydenham from Fraser | 18,854 |
| Woodend and surrounds from Bendigo | 5,529 |

- Proposed Division Boundaries
- Former Division Boundaries
- Local Government Areas
- Localities
- Statistical Areas Level 1



Higgins

| | | |
|----------------------------|---------|--------|
| Actual Enrolment | 110,966 | +1.78% |
| Projected Enrolment | 116,620 | -0.42% |

Gains

Caulfield, Caulfield East, Caulfield South, Elsternwick (part), Glen Huntly (part) and St Kilda East (part) from Macnamara

Electors

26,209

Glen Huntly (part) and Ormond (part) from Goldstein

3,776

Losses

Prahran (part) and South Yarra to Macnamara

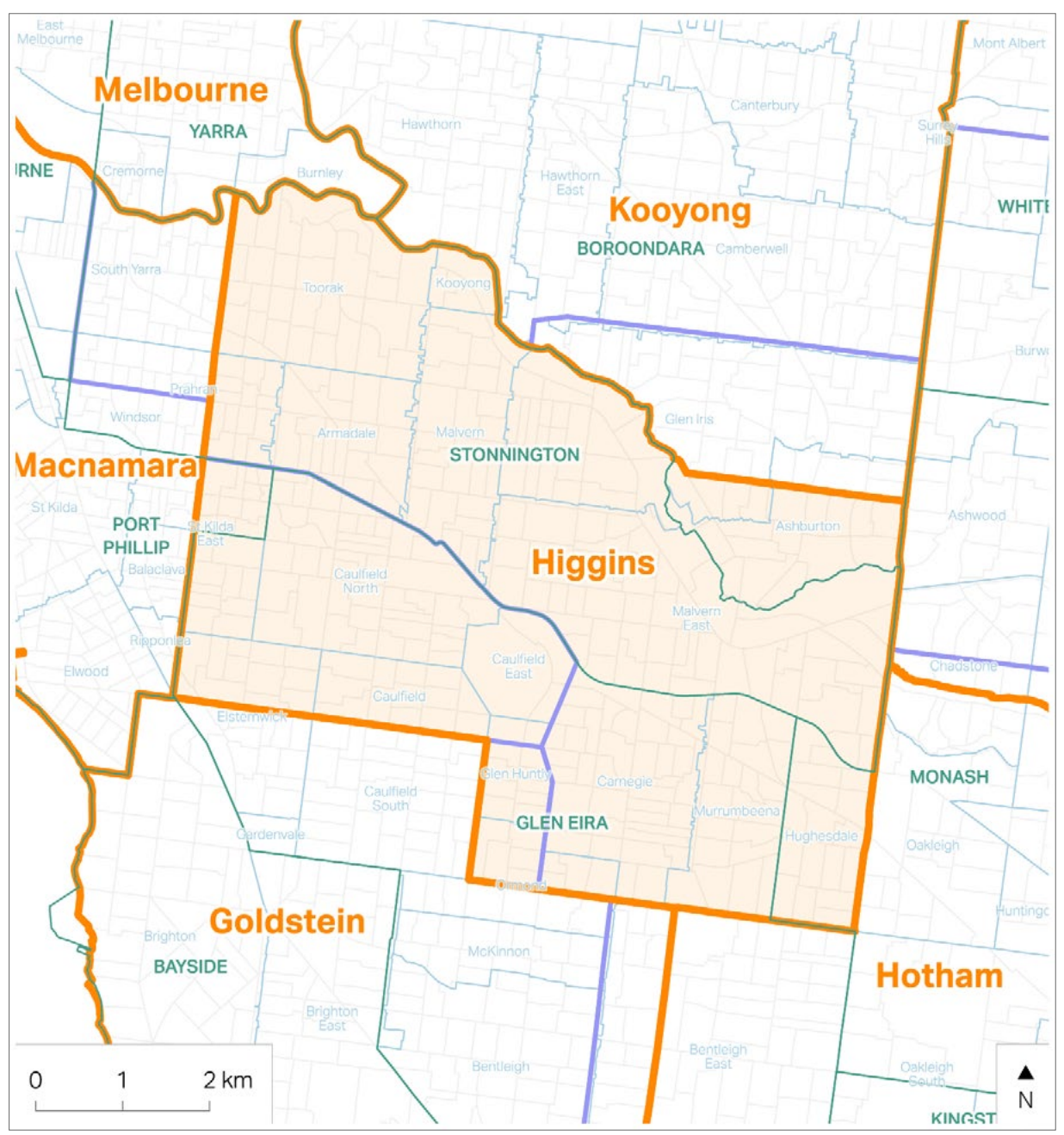
Electors

18,433

Ashburton (part) and Glen Iris (part) to Kooyong

11,871

- Proposed Division Boundaries
- Former Division Boundaries
- Local Government Areas
- Localities
- Statistical Areas Level 1



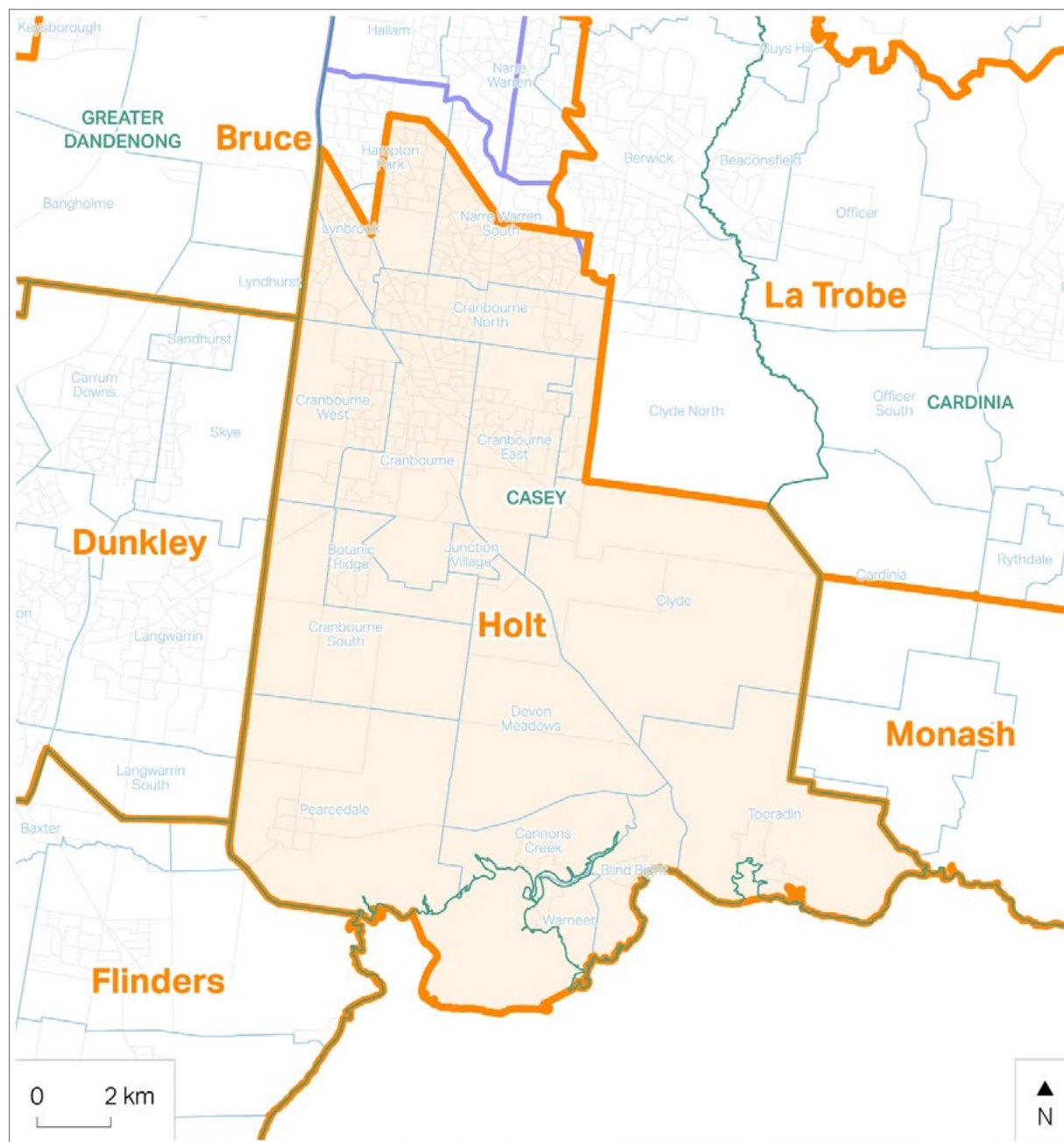
Holt

| | | |
|----------------------------|---------|--------|
| Actual Enrolment | 98,835 | -9.34% |
| Projected Enrolment | 118,320 | +1.04% |

Losses **Electors**

Hampton Park (part), Lynbrook (part) and Narre Warren South (part) to Bruce 12,689

- Proposed Division Boundaries
- Former Division Boundaries
- Local Government Areas
- Localities
- Statistical Areas Level 1



Hotham

| | | |
|----------------------------|---------|--------|
| Actual Enrolment | 112,531 | +3.22% |
| Projected Enrolment | 116,402 | -0.60% |

Gains

Dandenong North (part), Noble Park (part), Noble Park North and Springvale (part) from Bruce

Electors 21,511

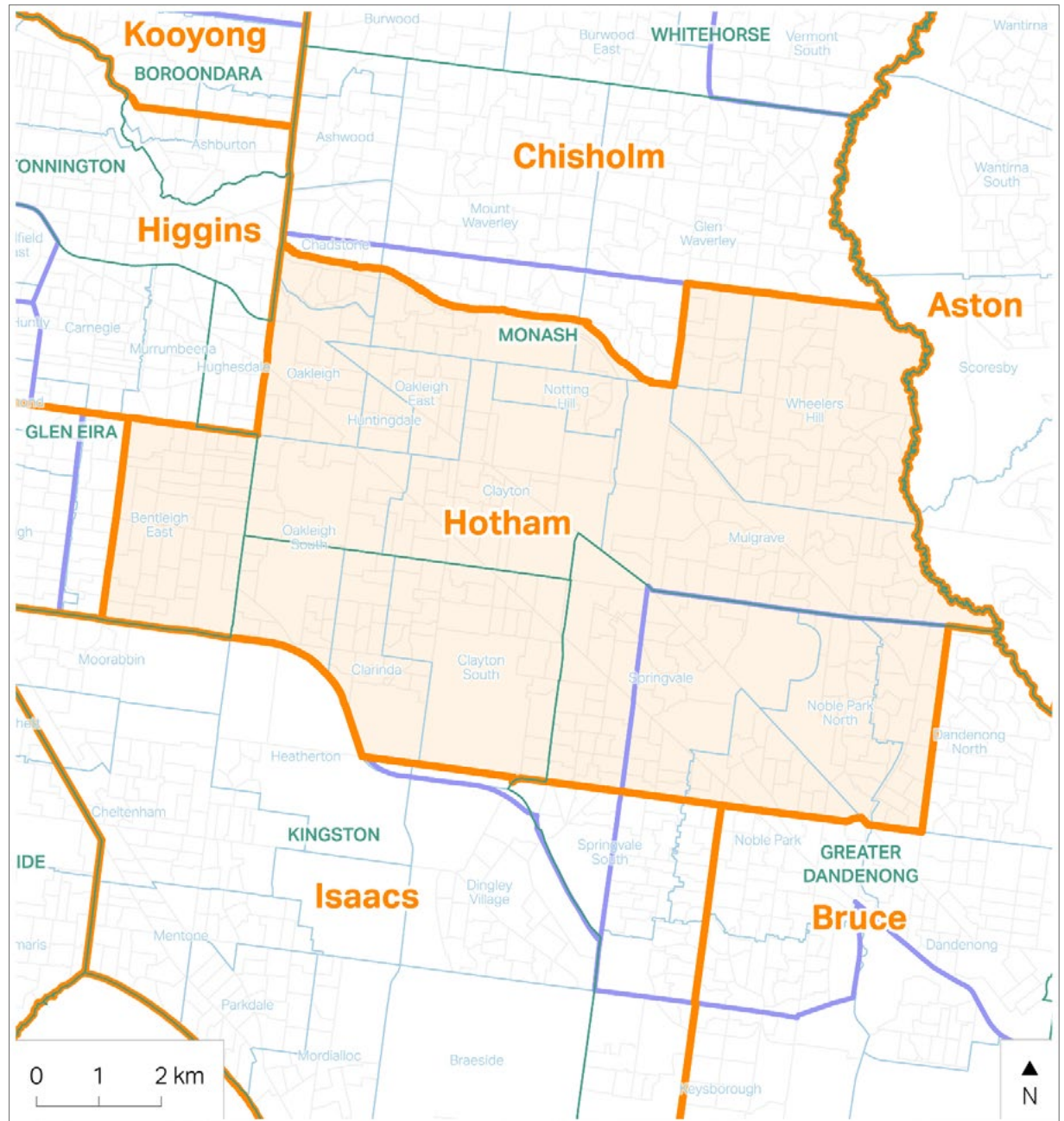
Losses

Chadstone (part), Glen Waverley (part) and Mount Waverley (part) to Chisholm

Bentleigh East (part) to Goldstein 6,150

Springvale South (part) to Isaacs 2,692

- Proposed Division Boundaries
- Former Division Boundaries
- Local Government Areas
- Localities
- Statistical Areas Level 1



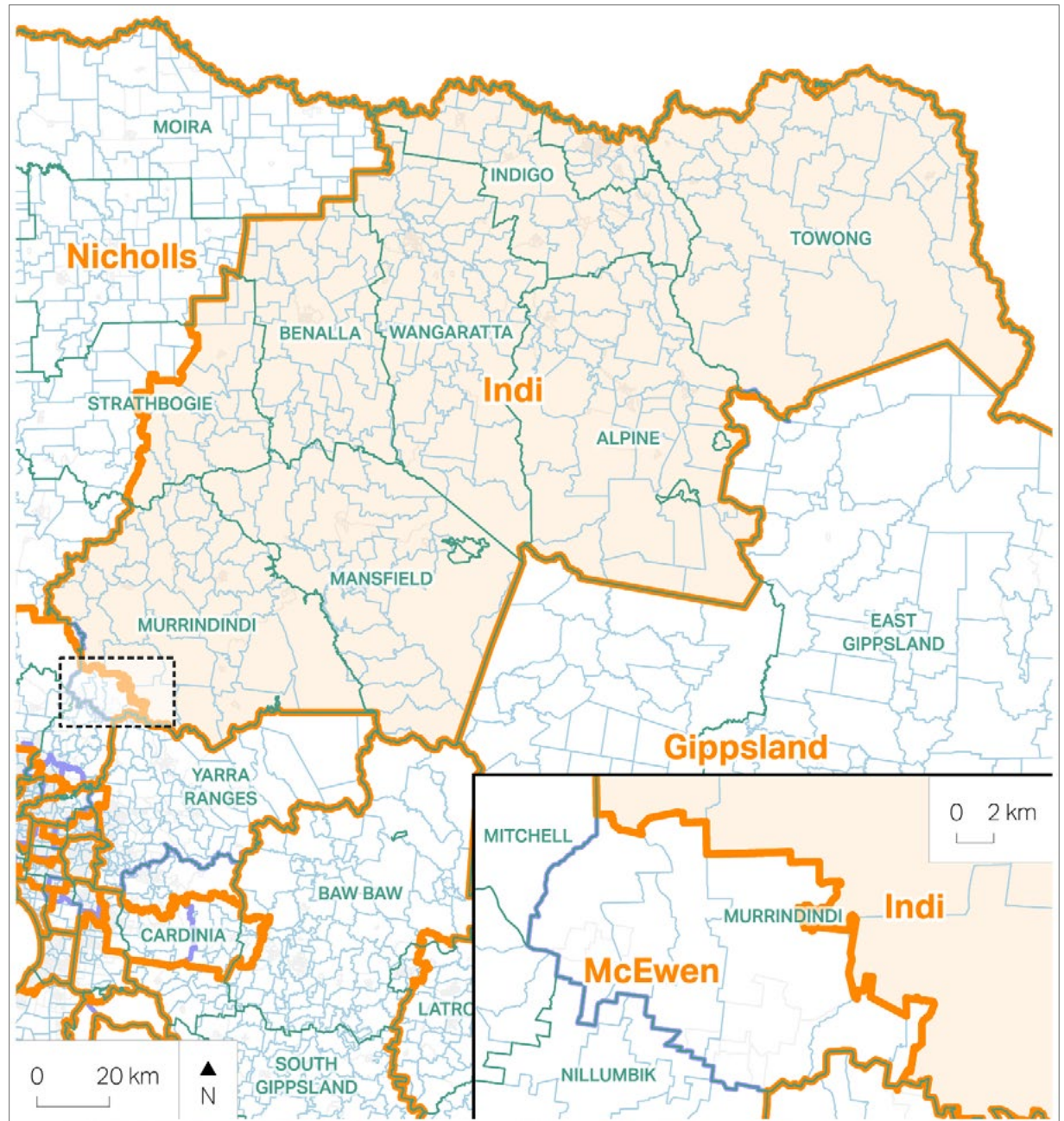
Indi

| | | |
|----------------------------|---------|--------|
| Actual Enrolment | 110,955 | +1.77% |
| Projected Enrolment | 115,793 | -1.12% |

| | |
|----------------------------------|-----------------|
| Losses | Electors |
| Kinglake and surrounds to McEwen | 2,758 |

Note. The intended boundary in the division's south-west, the Murrindindi-Mitchell LGA boundary in the locality of Flowerdale, does not fully align with SA1 areas. Therefore, data on this page may slightly deviate from figures calculated on the intended boundary.

- Proposed Division Boundaries
- Former Division Boundaries
- Local Government Areas
- Localities
- Statistical Areas Level 1



Isaacs

| | | |
|----------------------------|---------|--------|
| Actual Enrolment | 112,018 | +2.75% |
| Projected Enrolment | 118,249 | +0.98% |

Gains

Keysborough (part), Noble Park (part) and Springvale South (part) from Bruce

Electors

10,831

Springvale South (part) from Hotham

2,692

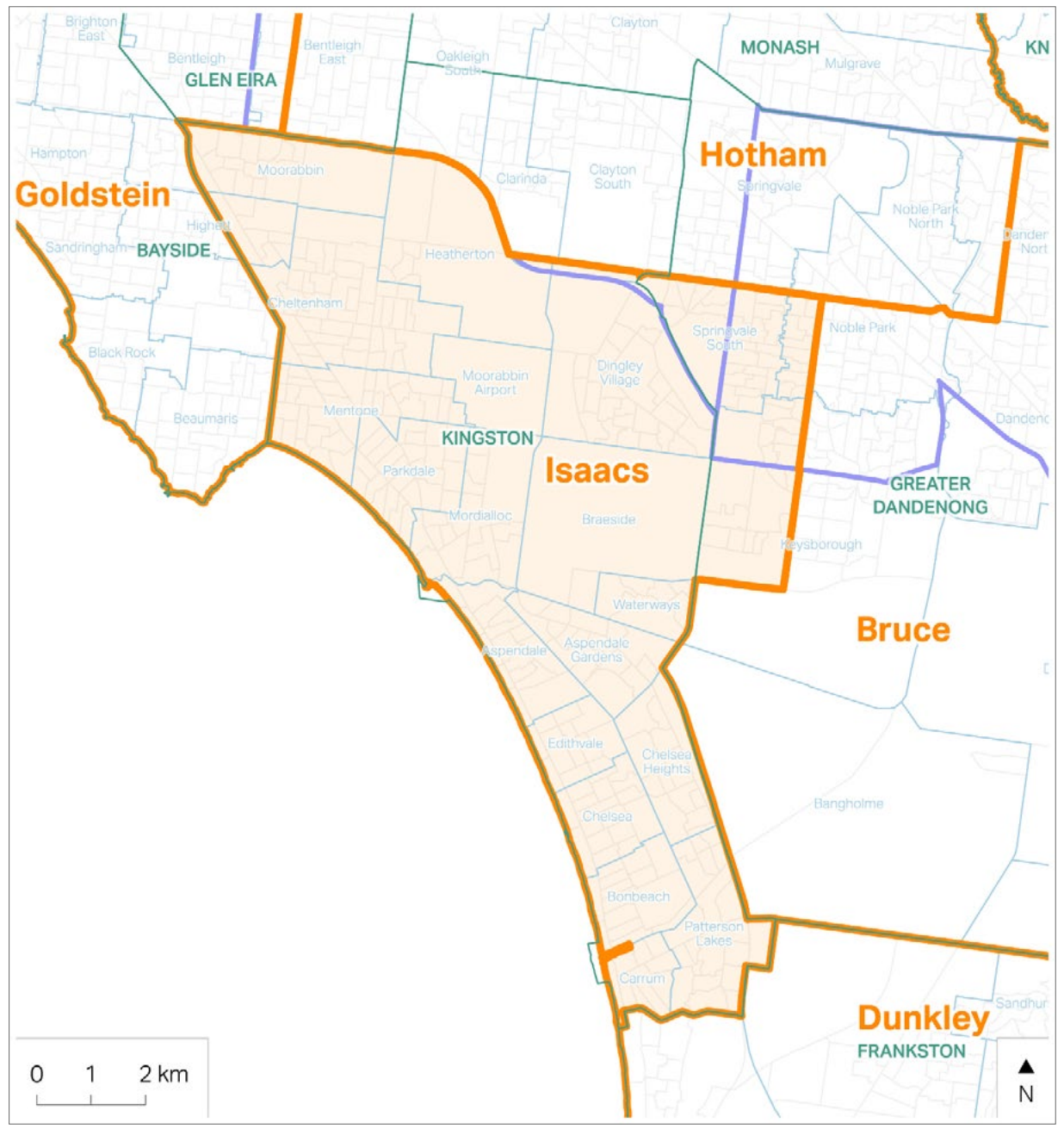
Losses

Bangholme, Dandenong (part), Dandenong South, Keysborough (part) and Lyndhurst (part) to Bruce

Electors

11,328

- Proposed Division Boundaries
- Former Division Boundaries
- Local Government Areas
- Localities
- Statistical Areas Level 1



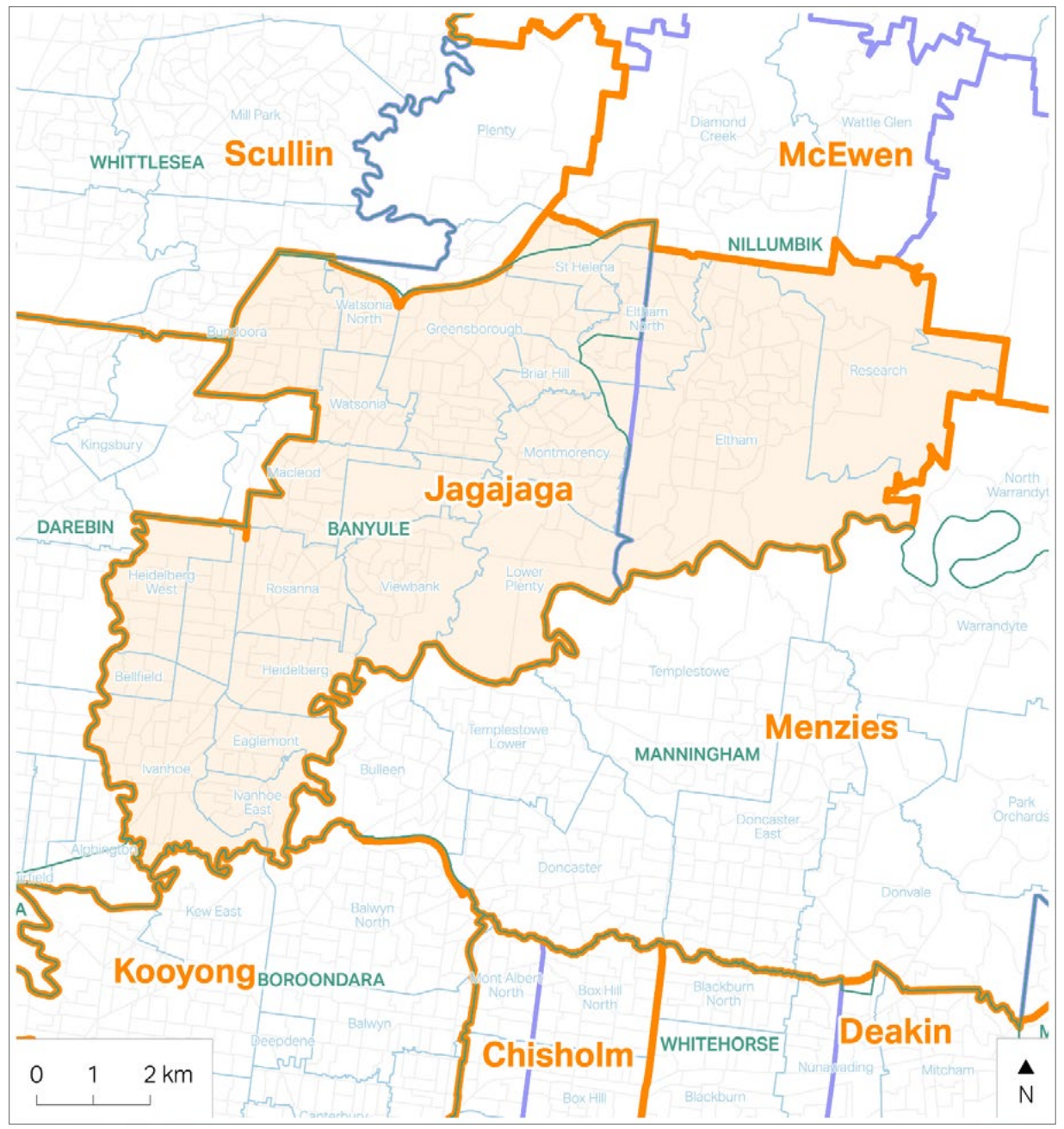
Jagajaga

| | | |
|----------------------------|---------|--------|
| Actual Enrolment | 110,433 | +1.30% |
| Projected Enrolment | 114,497 | -2.23% |

Gains **Electors**
 Eltham (part), Eltham North (part) and Research from Menzies 17,803

Losses **Electors**
 Diamond Creek and Wattle Glen to McEwen 10,520
 Greensborough (part) and Plenty to Scullin 4,892

- Proposed Division Boundaries
- Former Division Boundaries
- Local Government Areas
- Localities
- Statistical Areas Level 1



Kooyong

| | | |
|----------------------------|---------|--------|
| Actual Enrolment | 111,828 | +2.57% |
| Projected Enrolment | 117,891 | +0.67% |

Gains

Ashburton (part) and Glen Iris (part) to Higgins

Electors

11,871

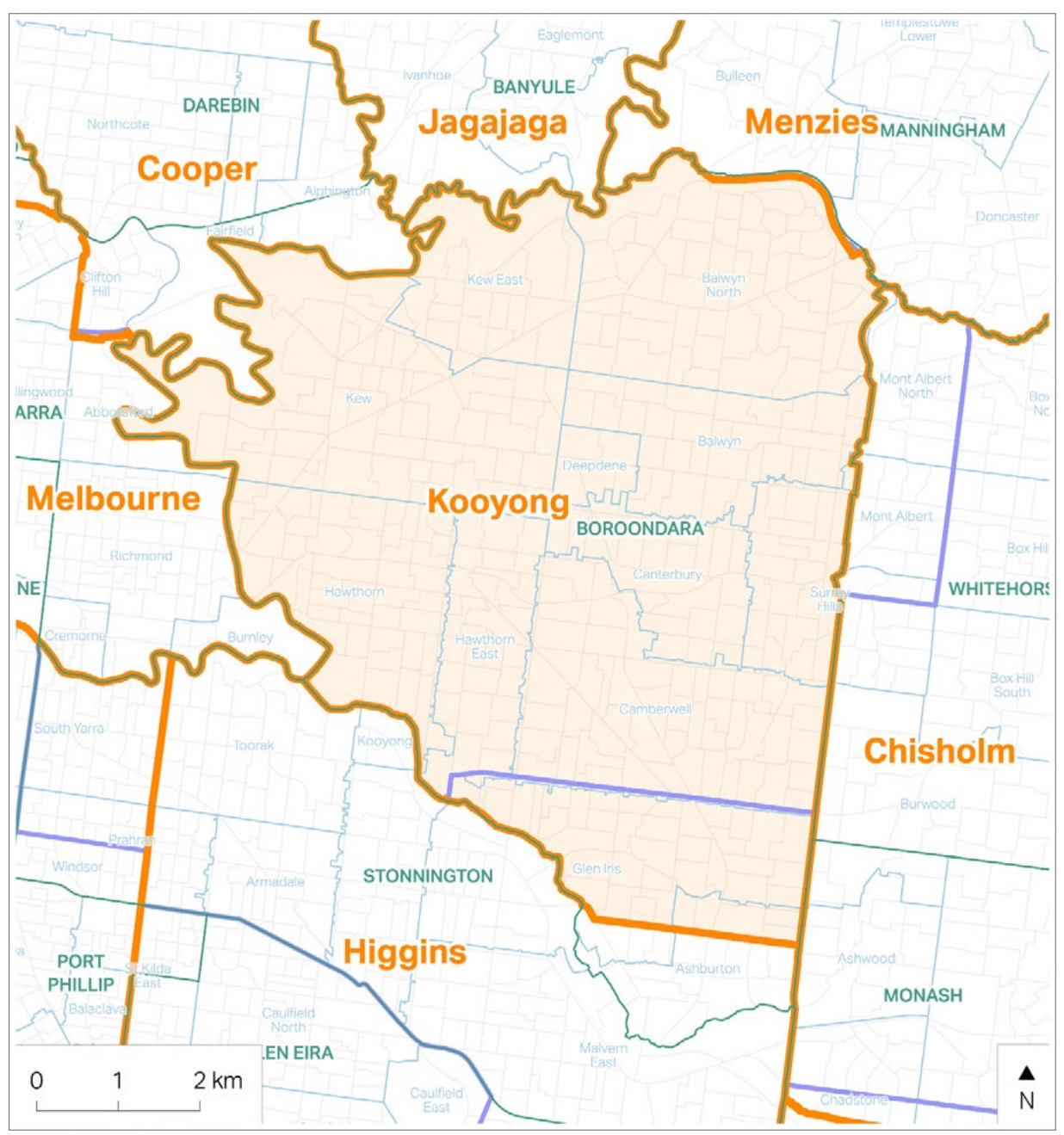
Losses

Mont Albert, Mont Albert North and Surrey Hills (part) to Chisholm

Electors

8,121

- Proposed Division Boundaries
- Former Division Boundaries
- Local Government Areas
- Localities
- Statistical Areas Level 1



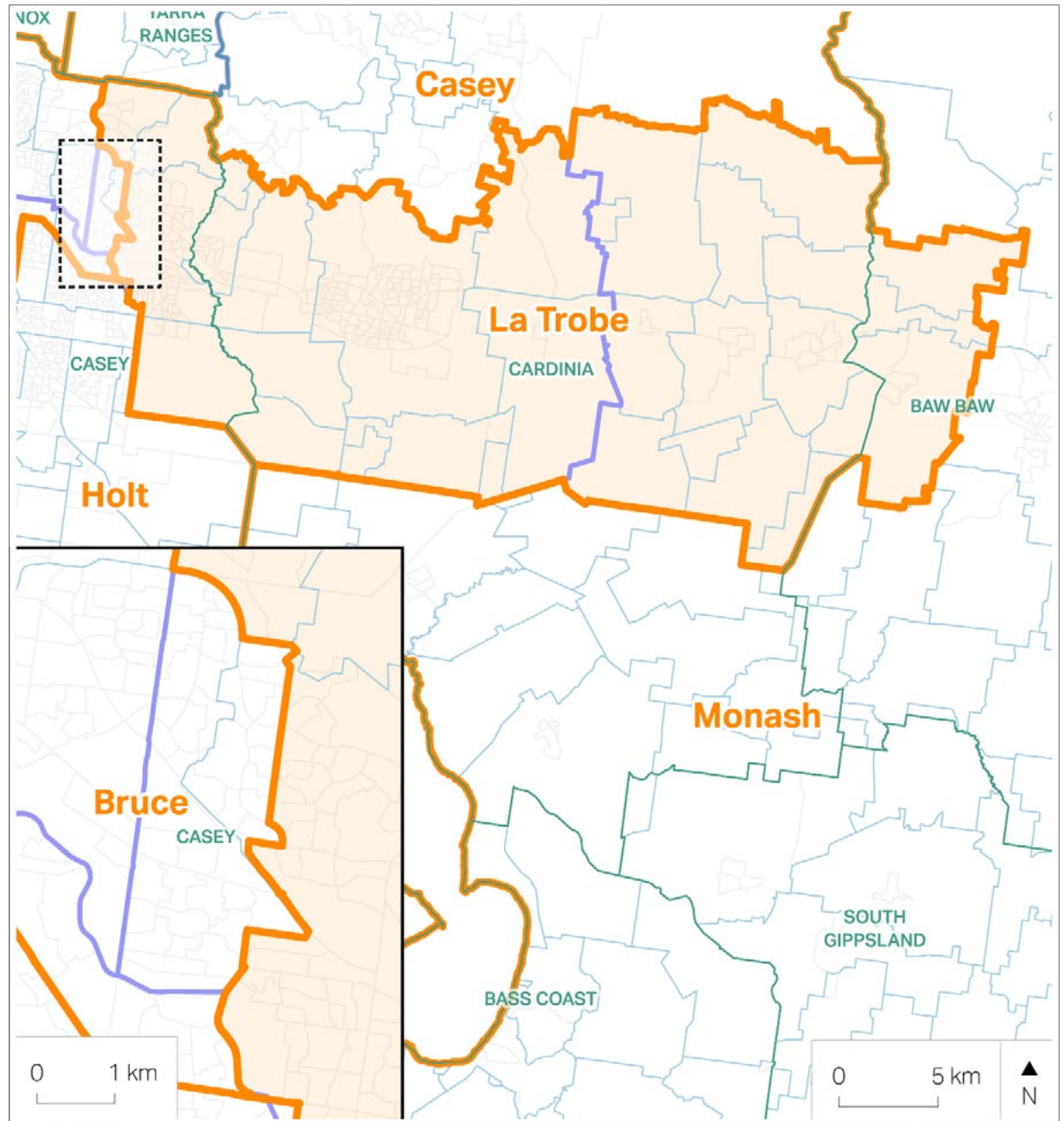
La Trobe

| | | |
|----------------------------|---------|--------|
| Actual Enrolment | 98,411 | -9.73% |
| Projected Enrolment | 119,425 | +1.98% |

Gains **Electors**
 Bunyip, Garfield, Longwarry, Tynong and surrounds from Monash 7,351

Losses **Electors**
 Beaconsfield Upper, Clematis, Cockatoo, Emerald, Gembrook, Pakenham Upper and surrounds to Casey 13,032
 Berwick (part) and Narre Warren (part) to Bruce 12,450

- Proposed Division Boundaries
- Former Division Boundaries
- Local Government Areas
- Localities
- Statistical Areas Level 1

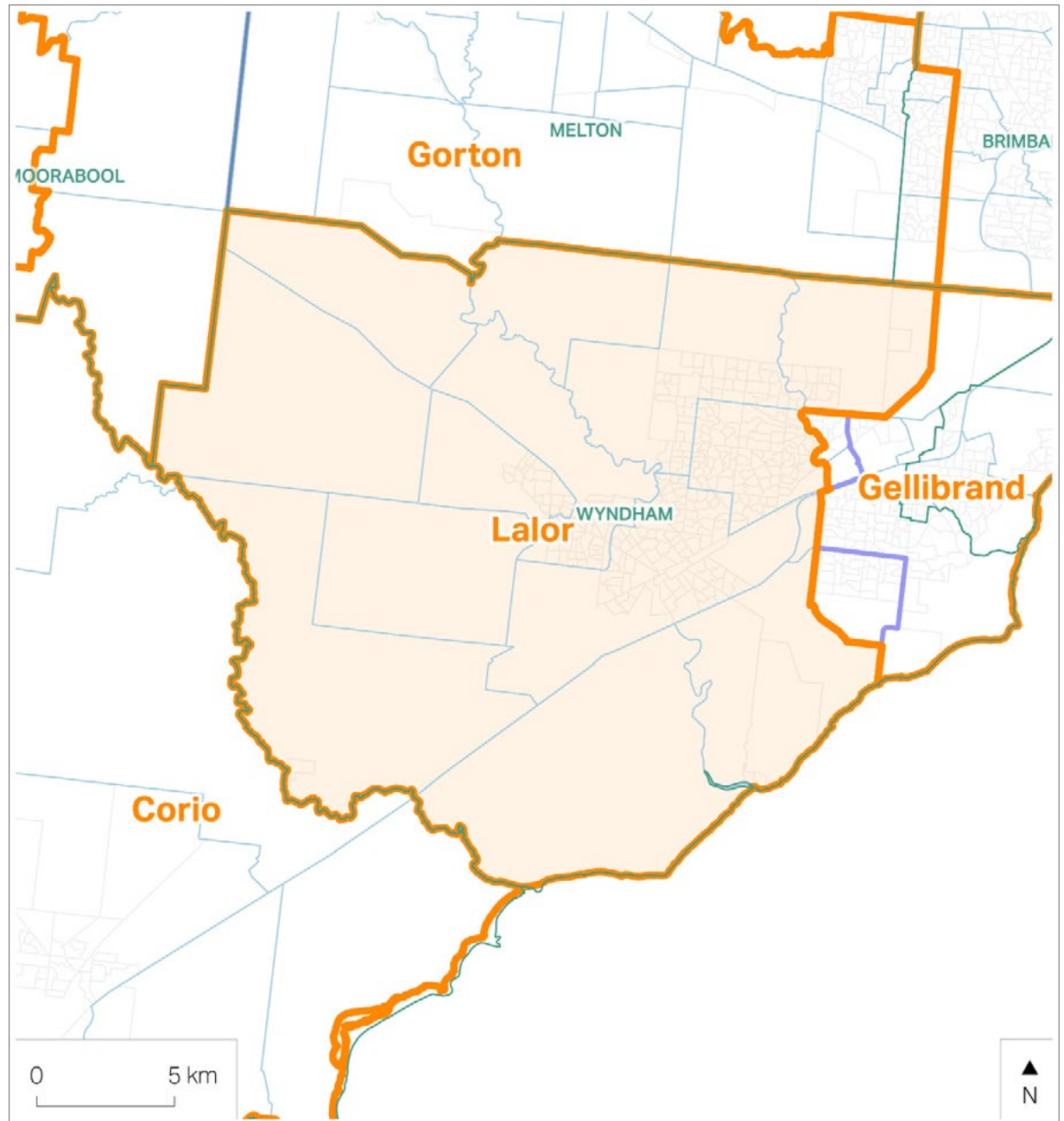


Lalor

| | | |
|----------------------------|---------|--------|
| Actual Enrolment | 102,820 | -5.69% |
| Projected Enrolment | 119,802 | +2.30% |

| | |
|---|-----------------|
| Losses | Electors |
| Point Cook (part) and Truganina (part) to Gellibrand | 10,328 |

- Proposed Division Boundaries
- Former Division Boundaries
- Local Government Areas
- Localities
- Statistical Areas Level 1



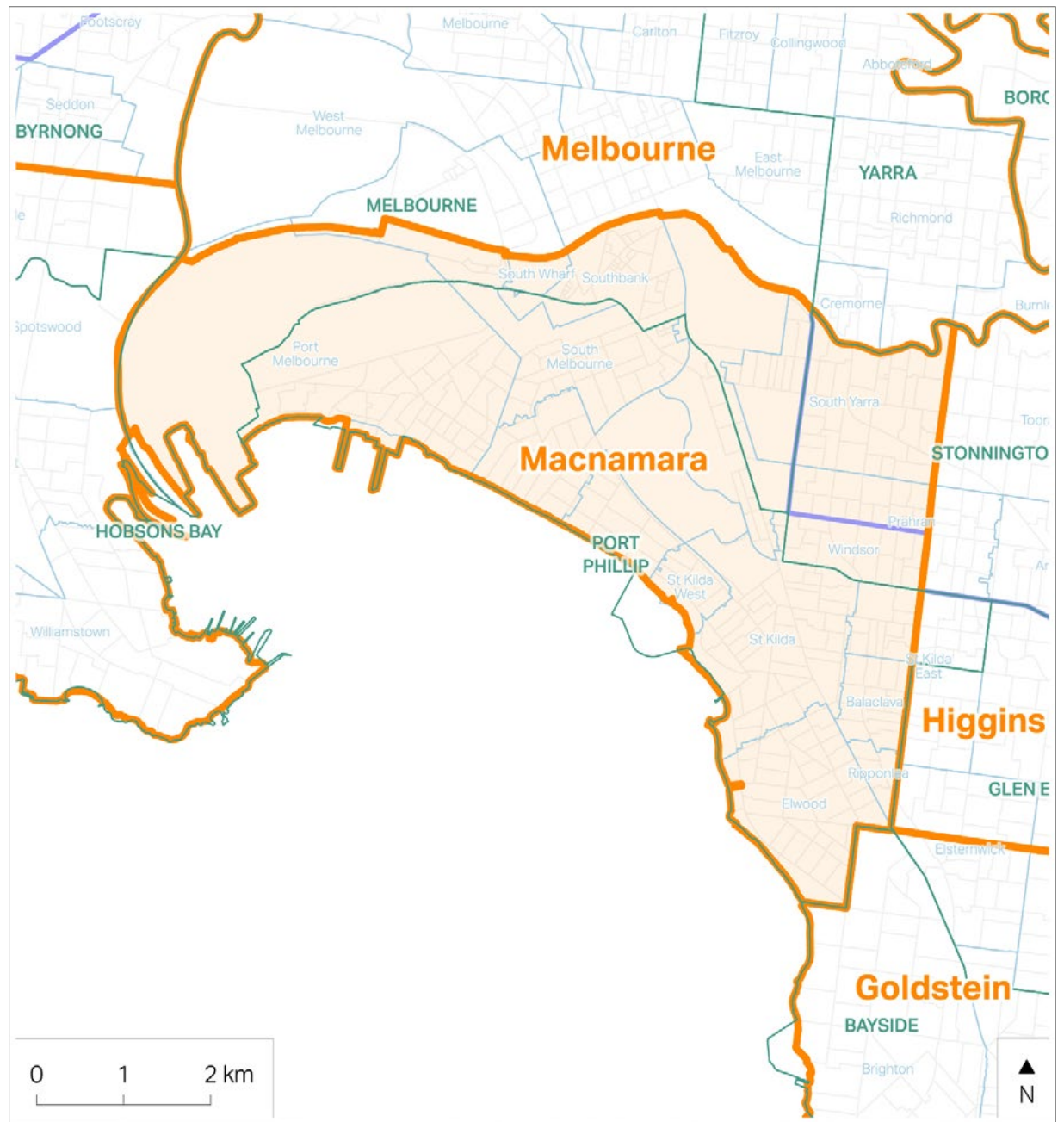
Macnamara

| | | |
|----------------------------|---------|--------|
| Actual Enrolment | 106,788 | -2.05% |
| Projected Enrolment | 113,631 | -2.97% |

Gains **Electors**
 Prahran (part) and South Yarra from Higgins 18,433

Losses **Electors**
 Caulfield, Caulfield East, Caulfield South, Elsternwick (part), Glen Huntly (part) and St Kilda East (part) to Higgins 26,209

- Proposed Division Boundaries
- Former Division Boundaries
- Local Government Areas
- Localities
- Statistical Areas Level 1



Mallee

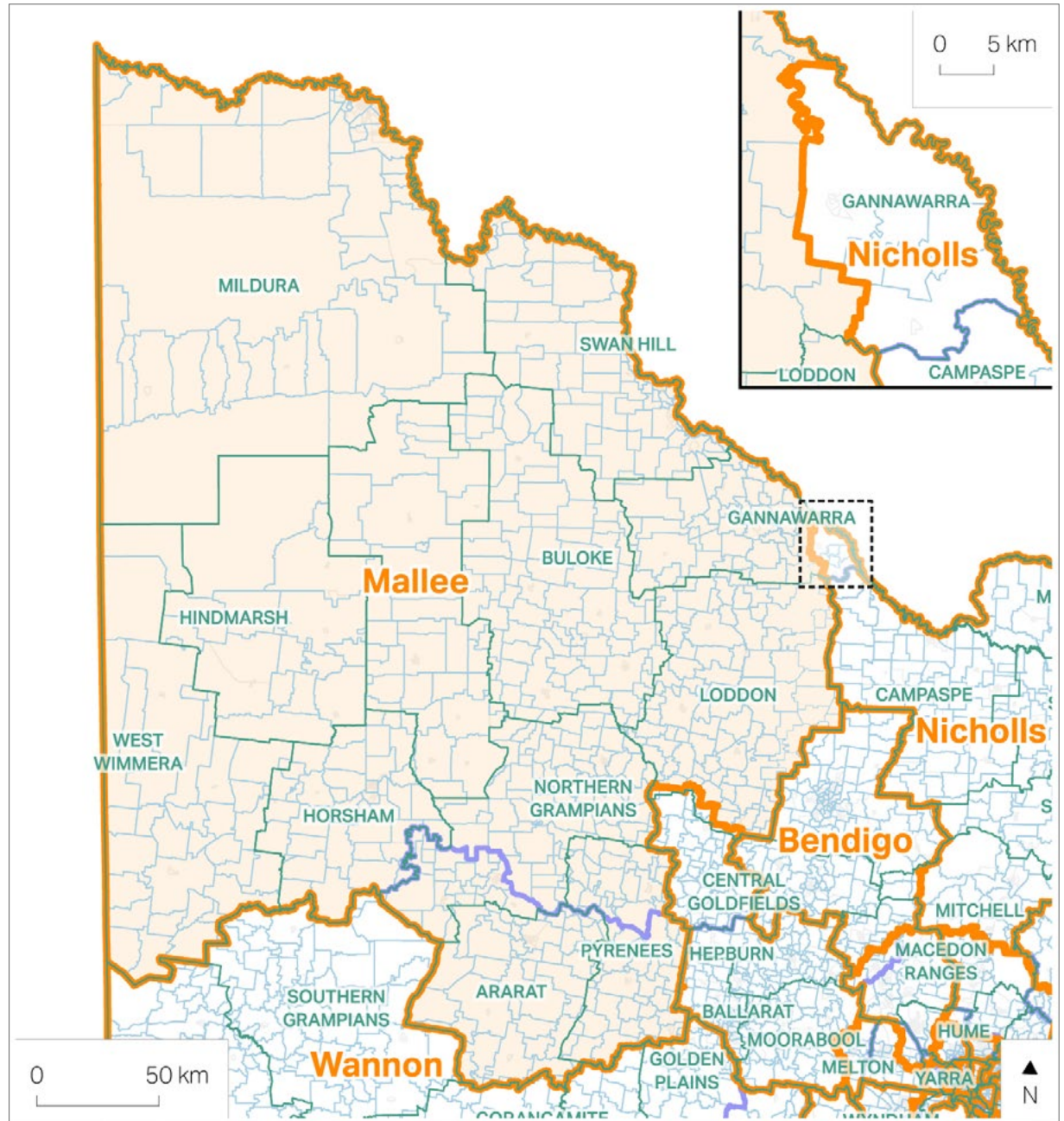
| | | |
|----------------------------|---------|--------|
| Actual Enrolment | 118,306 | +8.52% |
| Projected Enrolment | 117,235 | +0.11% |

| Gains | Electors |
|---|----------|
| Ararat LGA, Northern Grampians LGA (part) and Pyrenees LGA (part) from Wannon | 17,528 |

| Losses | Electors |
|------------------------------------|----------|
| Central Goldfields LGA to Ballarat | 10,553 |
| Cohuna and surrounds to Nicholls | 2,470 |

Note. The intended boundary in the division's south, the Loddon-Central Goldfields LGA boundary, does not fully align with SA1 areas. Therefore, data on this page may slightly deviate from figures calculated on the intended boundary.

- Proposed Division Boundaries
- Former Division Boundaries
- Local Government Areas
- Localities
- Statistical Areas Level 1



Maribyrnong

| | | |
|----------------------------|---------|--------|
| Actual Enrolment | 107,846 | -1.08% |
| Projected Enrolment | 115,691 | -1.21% |

Gains **Electors**

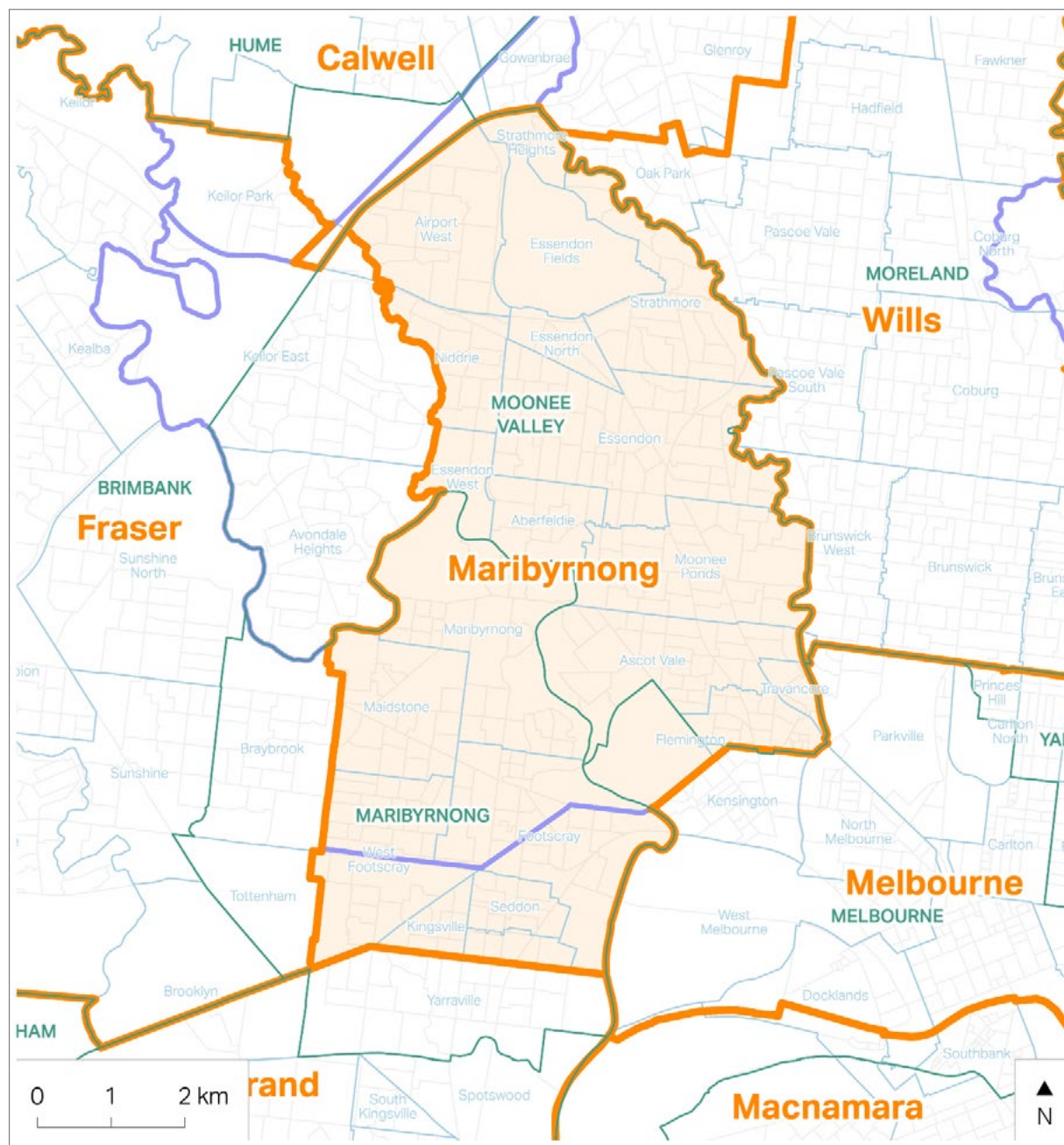
Footscray (part), Kingsville, Seddon, West Footscray (part) and Yarraville (part) from Gellibrand 15,874

Losses **Electors**

Airport West (part), Keilor East and Avondale Heights to Fraser 20,008

Gowanbrae to Calwell 2,202

- Proposed Division Boundaries
- Former Division Boundaries
- Local Government Areas
- Localities
- Statistical Areas Level 1



McEwen

| | | |
|----------------------------|---------|--------|
| Actual Enrolment | 98,241 | -9.89% |
| Projected Enrolment | 119,549 | +2.09% |

| Gains | Electors |
|--|----------|
| Craigieburn (part), Kalkallo and Mickleham (part) from Calwell | 20,053 |
| Diamond Creek and Wattle Glen from Jagajaga | 10,520 |
| Mernda (part) from Scullin | 3,904 |
| Kinglake and surrounds from Indi | 2,758 |
| Kangaroo Ground from Menzies | 917 |
| Losses | Electors |
| Areas of the division in Macedon Ranges and Hume LGAs to Hawke | 51,943 |

Note. The intended boundary in the division's north, the Murrundindi-Mitchell LGA boundary in the locality of Flowerdale, does not fully align with SA1 areas. Therefore, data on this page may slightly deviate from figures calculated on the intended boundary.






- Proposed Division Boundaries
- Former Division Boundaries
- Local Government Areas
- Localities
- Statistical Areas Level 1

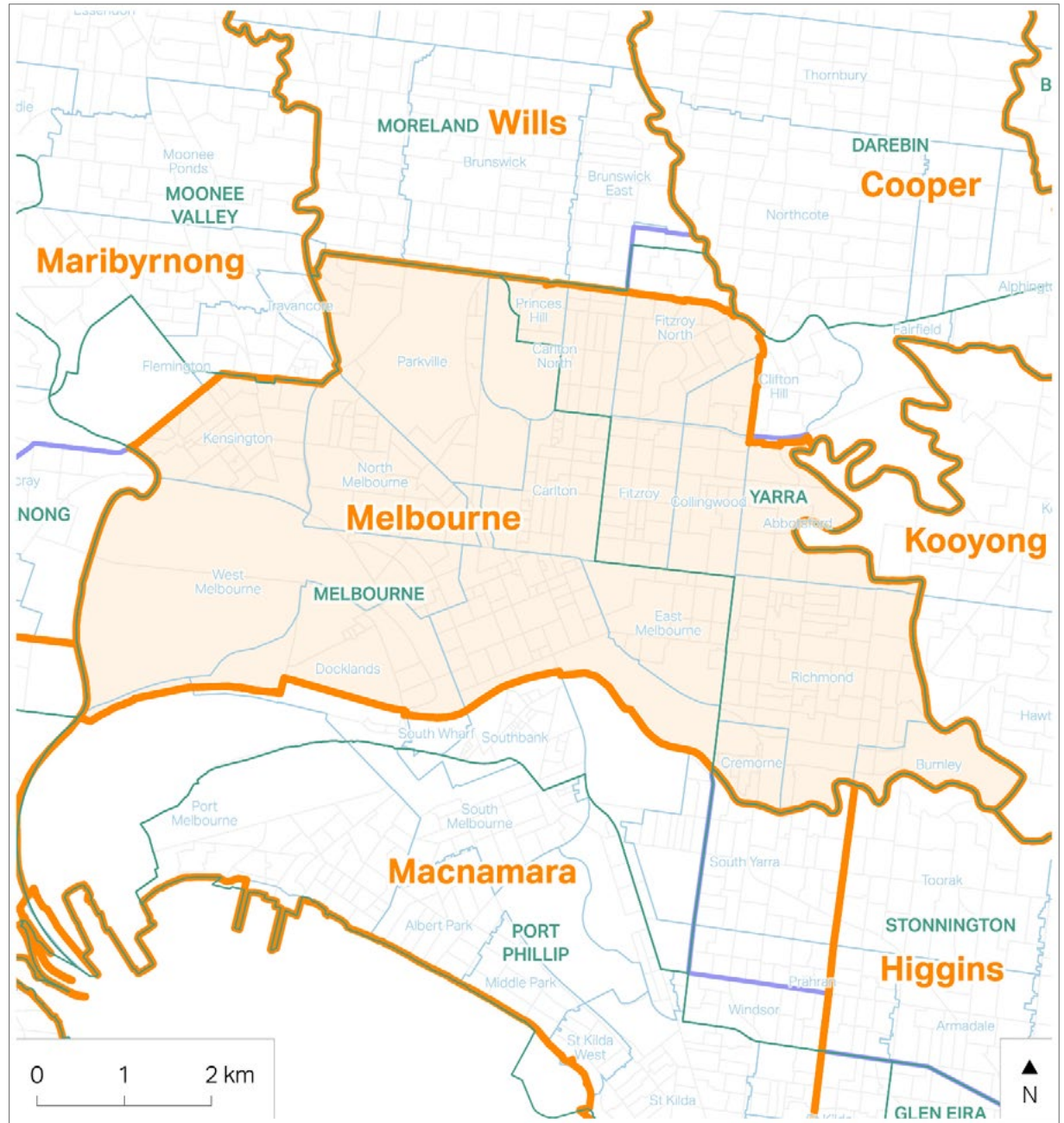


Melbourne

| | | |
|----------------------------|---------|--------|
| Actual Enrolment | 105,880 | -2.88% |
| Projected Enrolment | 116,646 | -0.39% |

| Losses | Electors |
|-------------------------------|----------|
| Fitzroy North (part) to Wills | 2,981 |

-  Proposed Division Boundaries
-  Former Division Boundaries
-  Local Government Areas
-  Localities
-  Statistical Areas Level 1



Menzies

| | | |
|----------------------------|---------|--------|
| Actual Enrolment | 112,189 | +2.91% |
| Projected Enrolment | 117,477 | +0.32% |

Gains

Croydon Hills, Croydon North and Ringwood North (part) from Deakin 14,182

Chirnside Park (part) and Wonga Park (part) from Casey 8,459

Losses

Eltham (part), Eltham North (part) and Research to Jagajaga 17,803

Kangaroo Ground to McEwen 917

- Proposed Division Boundaries
- Former Division Boundaries
- Local Government Areas
- Localities
- Statistical Areas Level 1

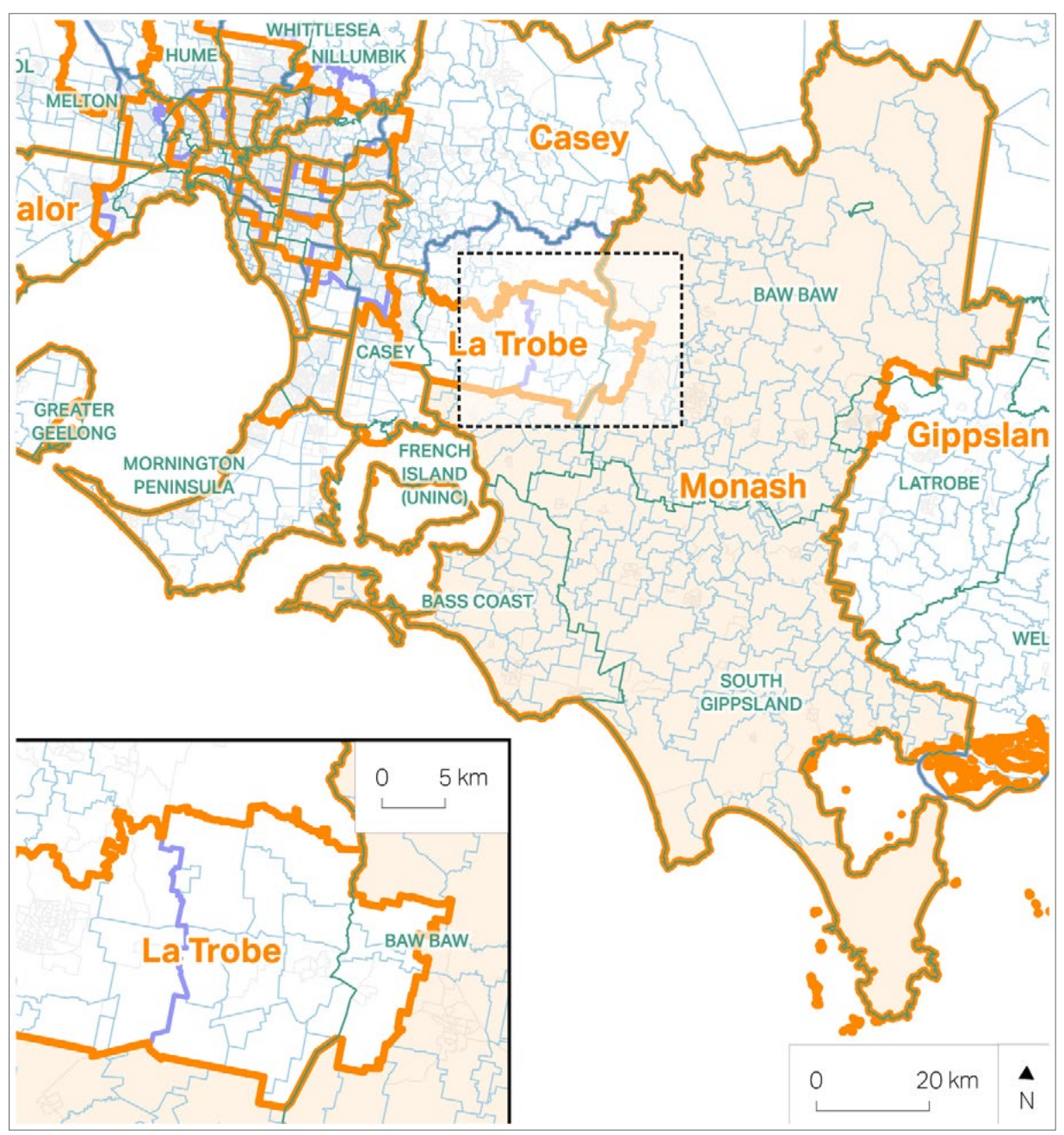


Monash

| | | |
|----------------------------|---------|--------|
| Actual Enrolment | 108,217 | -0.74% |
| Projected Enrolment | 117,708 | +0.51% |

| | |
|---|-----------------|
| Losses | Electors |
| Bunyip, Garfield, Longwarry, Tynong and surrounds to La Trobe | 7,351 |

- Proposed Division Boundaries
- Former Division Boundaries
- Local Government Areas
- Localities
- Statistical Areas Level 1

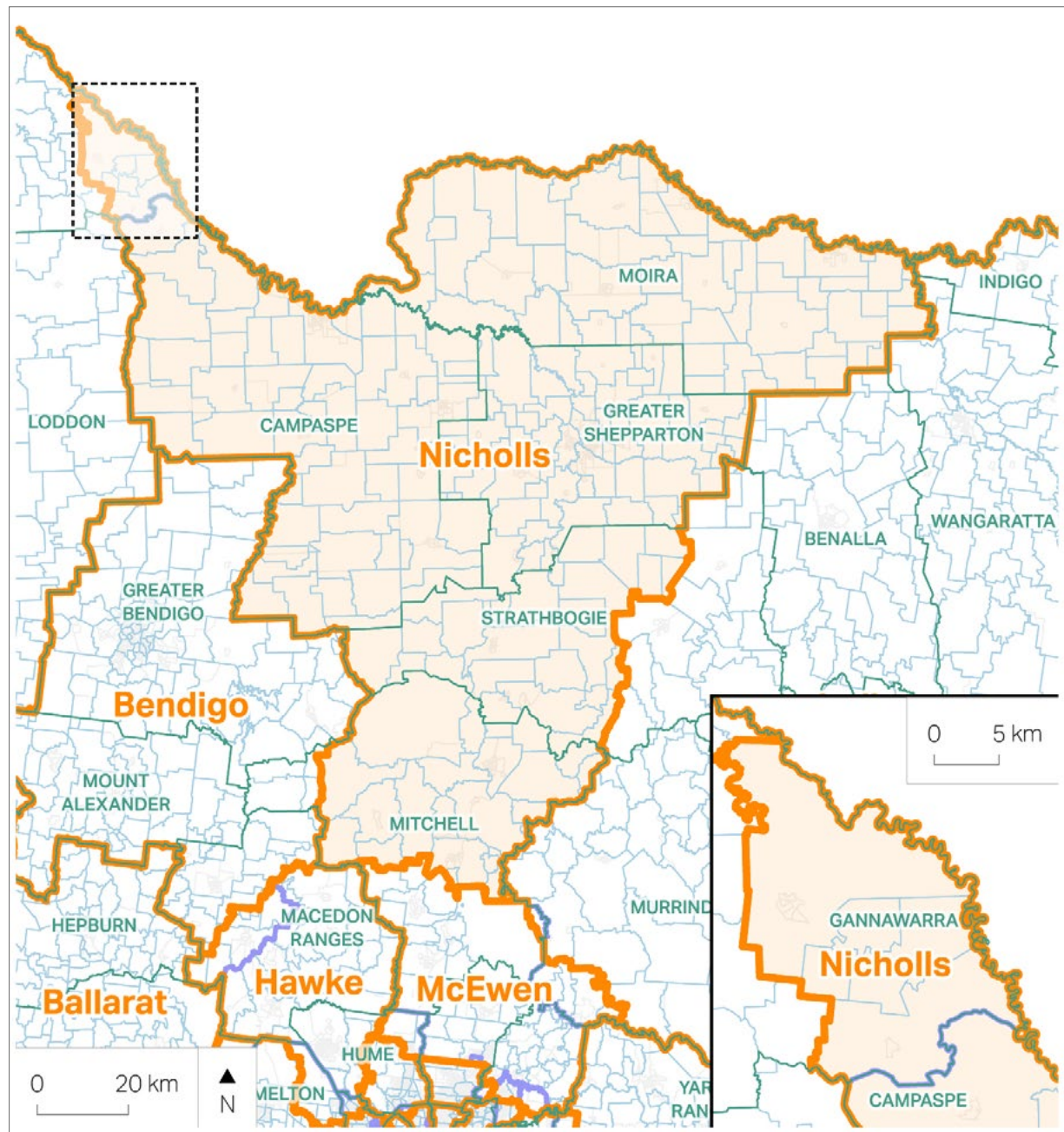


Nicholls

| | | |
|----------------------------|---------|--------|
| Actual Enrolment | 114,621 | +5.14% |
| Projected Enrolment | 117,145 | +0.03% |

| | |
|----------------------------------|-----------------|
| Gains | Electors |
| Cohuna and surrounds from Mallee | 2,470 |

- Proposed Division Boundaries
- Former Division Boundaries
- Local Government Areas
- Localities
- Statistical Areas Level 1



Scullin

| | | |
|----------------------------|---------|--------|
| Actual Enrolment | 108,300 | -0.66% |
| Projected Enrolment | 116,602 | -0.43% |

Gains

Electors: 4,892

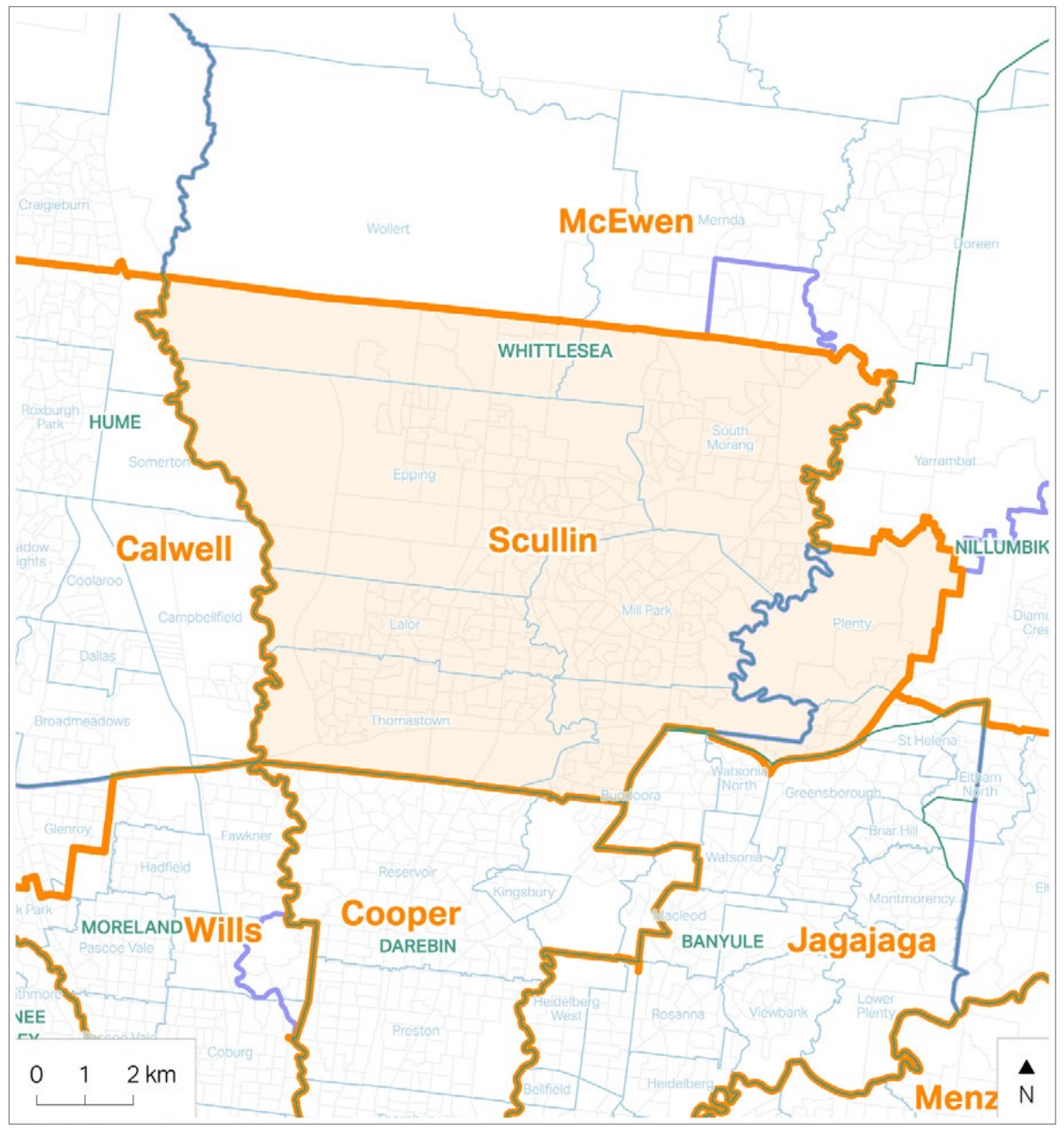
Greensborough (part) and Plenty from Jagajaga

Losses

Electors: 3,904

Mernda (part) to McEwen

- Proposed Division Boundaries
- Former Division Boundaries
- Local Government Areas
- Localities
- Statistical Areas Level 1



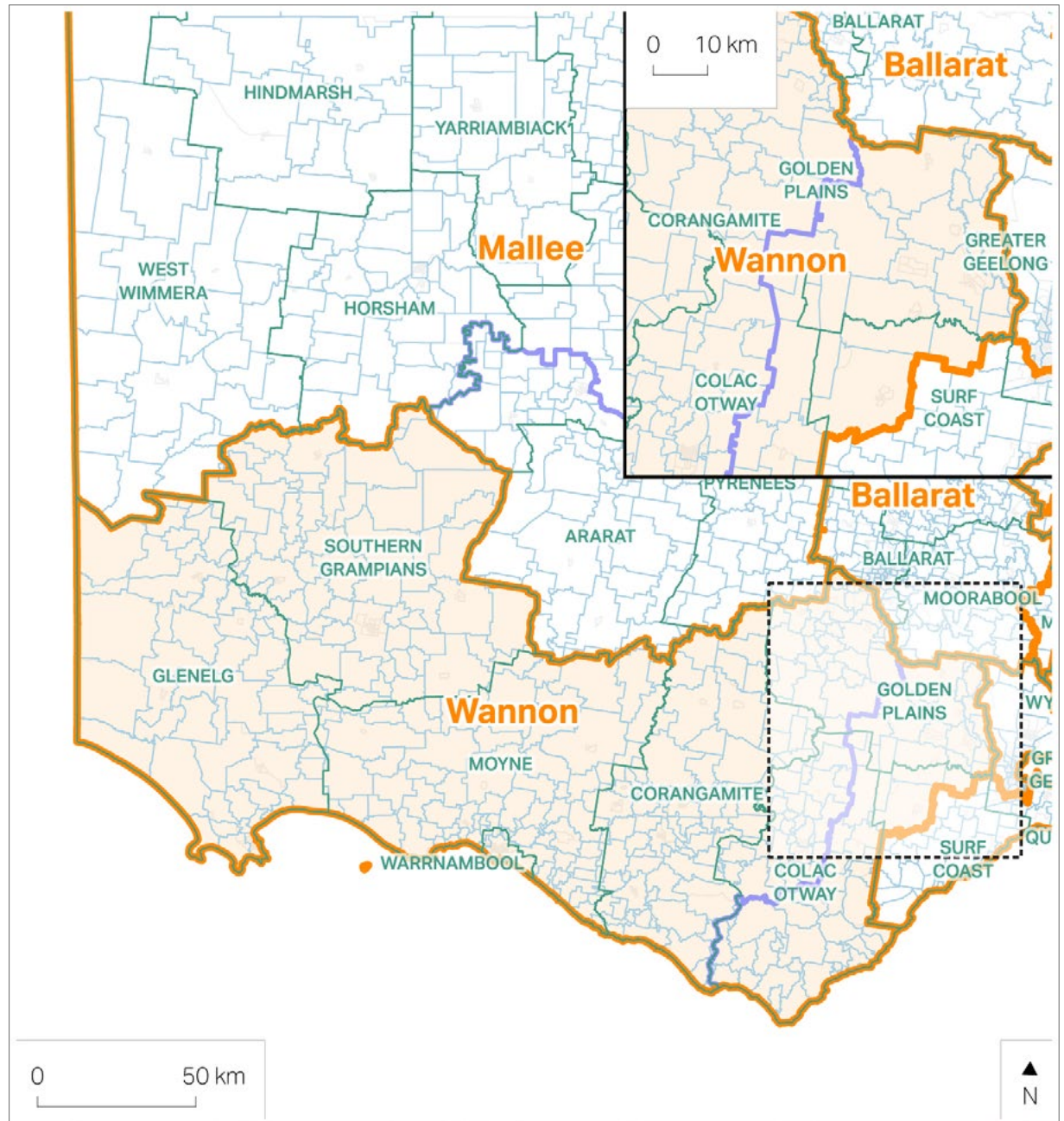
Wannon

| | | |
|----------------------------|---------|--------|
| Actual Enrolment | 113,617 | +4.22% |
| Projected Enrolment | 116,438 | -0.57% |

Gains **Electors**
 15,712
 Colac Otway LGA (part), Golden Plains LGA (part) and Surf Coast LGA (part) from Corangamite

Losses **Electors**
 17,528
 Ararat LGA, Northern Grampians LGA (part) and Pyrenees LGA (part) to Mallee

- Proposed Division Boundaries
- Former Division Boundaries
- Local Government Areas
- Localities
- Statistical Areas Level 1



Wills

| | | |
|----------------------------|---------|--------|
| Actual Enrolment | 106,767 | -2.07% |
| Projected Enrolment | 115,317 | -1.53% |

| Gains | Electors |
|---|----------|
| Coburg (part) and Coburg North (part) from Cooper | 3,057 |
| Fitzroy North (part) from Melbourne | 2,981 |

| Losses | Electors |
|---|----------|
| Glenroy (part) and Oak Park (part) to Calwell | 11,364 |

- Proposed Division Boundaries
- Former Division Boundaries
- Local Government Areas
- Localities
- Statistical Areas Level 1

