



# Suggestion 24

Darren McSweeney

117 pages

Suggestion

# Redistribution of Commonwealth Electoral Divisions

Darren McSweeney



Victoria 2020

This Public Suggestion was lodged 7 October 2020 by  
**Darren McSweeney**  
an Australian Citizen, resident of Victoria, and member of the Australian Public Service.



Every effort has been made to ensure data and calculations in this submission are accurate, however unintended errors or omissions of data or calculations still may occur. The author has not attempted to mislead readers by way of errors or omissions in the data presented herein.

## **References and data sources**

This product (submission) incorporates data that is © Commonwealth of Australia ([Australian Electoral Commission](#)) 2019.

Spatial data are derived from the digital datasets provided by the Australian Electoral Commission. Original data files in .SHP format were converted to .KML format within [Google Earth](#) and .GeoJSON format for presentation in maps.

2016 ASGS boundaries are derived from and based on [Australian Bureau of Statistics catalogue 1270.0.55.001](#) under [Creative Commons Attribution 4.0 International](#) licencing.

2019 Local government and suburb boundaries are derived from and based on [Australian Bureau of Statistics catalogue 1270.0.55.001](#) under [Creative Commons Attribution 4.0 International](#) licencing.

Base maps within this submission are © [Mapbox](#) and © [OpenStreetMap](#) and their data sources.

Cover photograph for illustration may be cropped or resized from the original image.

Photo by [Graham Holtshausen](#) on [Unsplash](#) and use complies with licence terms.

## Political disclaimer

This submission intends to comply with the conditions of employment in the Australian Public Service (APS) in accordance with the *Public Service Act 1999*, the APS Code of Conduct, and the [APSC Guide for making public comments and participating online](#).

The views, opinions, arguments and recommendations presented in this Suggestion to the redistribution of electoral divisions of Victoria are my own and in no way reflect the views of my employer, Services Australia, the Australian Public Service or Australian Government.

My capacity to fulfil my duties in a professional, impartial and apolitical manner is, in no way, affected by exercising my right to participate in public and political debate by lodging this public submission.

My right to hold and express political views as an Australian Citizen is [protected under Australian law](#).

I hold no interest in, and do not stand to receive any benefit or advantage resulting from the outcome of this redistribution. I have written this submission as a private citizen taking a personal interest in psephology and the electoral redistribution process. I am not now, nor have at any time in the past been a member of any political party or similar associated organisation.

This submission is lodged with the intention of political neutrality. No political bias or partiality is implied within this submission and none should be inferred. This submission is lodged in accordance with [guidelines for making public submissions to a redistribution](#). The political implications – if any – of the recommendations have not formed part of the recommendation and should not be inferred.

Division names – including any suggested new names of divisions – are provided in accordance [with guidelines for naming federal electoral divisions](#) except where explicitly noted otherwise. Suggested names are provided on merit of the individual and that person's contribution to Australian society and do not reflect political partiality of the eponymous persons, unless specified explicitly. Proposals to abolish or rename a division name or division – should any such proposal exist herein – shall not be taken as a reflection of the performance or character of either the eponymous person, unless specified explicitly, nor the current member of Parliament representing the division.

Criticism of submissions or decisions taken as part of this redistribution is based on the merit of the arguments and recommendations presented therein and serves solely to improve electoral representation for the people of Victoria. It is not in any way a reflection upon the character or abilities of any individual, any government or any community group or organisation participating in this process. Likewise, it is not in any way a reflection upon any member of a Redistribution Committee, augmented Electoral Commission, any other member of the APS, the Australian Electoral Commission, any other Australian Government entity, agency, department or any current or past member of Parliament.



# Contents

Synopsis .....	3
Introduction .....	4
About this suggestion.....	4
Enrolment data.....	4
Methodology .....	4
Division Names.....	6
Retaining inappropriate division names.....	6
Division names in Victoria.....	7
Divisions proposed to be renamed.....	8
New names for divisions.....	9
Existing divisions .....	12
Proposed divisions.....	13
Sequential description.....	13
Details of new divisions.....	15
Aston.....	16
Ballarat .....	18
Bendigo .....	20
Bruce.....	22
Calwell .....	24
Casey.....	26
Child .....	28
Chisholm .....	30
Cøoper .....	32
Corio.....	34
Deakin.....	36
Dugdale .....	38
Dunkley .....	40
Flinders.....	42
Fraser.....	44
Gellibrand.....	46
Gippsland.....	48

Goldstein.....50

Gorton.....52

Hawke.....54

Higgins.....56

Holt.....58

Hotham .....60

Indi.....62

Isaacs.....64

Jagajaga .....66

Kooyong .....68

La Trobe.....70

Lalor.....72

Macnamara .....74

Mallee .....76

Maribyrnong.....78

McEwen .....80

Melbourne .....82

Menzies.....84

Monash.....86

Nicholls .....88

Scullin.....90

Wannon .....92

List of SA1 codes in new divisions.....94

## Synopsis

This is a submission for the redistribution that commenced as the number of members of the House of Representatives to which Victoria is entitled changed. Every redistribution is an opportunity to evaluate community of interest and provide some scope for improvement.

This suggestion can be viewed as an online map available at :

[https://api.mapbox.com/styles/v1/dmcsw/ckfr43f3lo4tp19rz1vs2nlva.html?fresh=true&title=view&access\\_token=pk.eyJ1ljojZG1jc3ciLjJljojY2poa21kaGs4Mm95YjMzbnZlZmMmNkYmJnaCJ9.xhKyqTaibNsUo1LzeWpjkw](https://api.mapbox.com/styles/v1/dmcsw/ckfr43f3lo4tp19rz1vs2nlva.html?fresh=true&title=view&access_token=pk.eyJ1ljojZG1jc3ciLjJljojY2poa21kaGs4Mm95YjMzbnZlZmMmNkYmJnaCJ9.xhKyqTaibNsUo1LzeWpjkw)

I attempt to use clear boundaries wherever possible. I prefer to use geographic features, such as roads, rivers, railways or local government areas. I have made use of locality and suburb boundaries where it is convenient and appropriate.

I determine electoral division boundaries in a completely impartial manner, disregarding any potential political implications for divisions.

I suggest that the division name **CORANGAMITE** be retired, to be renamed **DUGDALE** in honour of suffragist and feminist Henrietta Augusta Dugdale.

I suggest that the division name **WILLS** be retired, to be renamed **HAWKE** in honour of prime minister Robert James Lee Hawke.

I suggest the new division be named **CHILD** in honour of the first female speaker in the Australian Parliament, Gloria Joan Child.

There are no changes to **ASTON, CASEY, CORIO, DUNKLEY, FLINDERS, GIPPSLAND, GOLDSTEIN, KOOYONG, MALLEE, or MELBOURNE** and only a very minor change to **ISAACS**.

Changes in the south-east cascade through the under threshold eastern suburbs starting with **MONASH**, through **LA TROBE** and **HOLT, BRUCE, HOTHAM, CHISHOLM** and **DEAKIN** to **MENZIES**, and finally **JAGAJAGA**.

**MACNAMARA** and **HIGGINS** exchange territory while several transfers take place to straighten boundaries between **COOPER, SCULLIN, HAWKE, CALWELL** and **MCEWEN**.

More extensive changes occur in the western suburbs, with **GELLIBRAND, MARIBYRNONG** and **FRASER** swapping some territory around Footscray, **GORTON** expanding to including Bacchus Marsh and part of Moorabool, and the new division of **CHILD** consisting of Sunbury, Keilor and the suburbs along the Calder Hwy, as well as the area around the airport.

**DUGDALE** contracts to the Surf Coast and Bellarine, with Colac-Otway going to **WANNON** and most of Golden Plains going to **BALLARAT**.

Macedon Ranges is united within **MCEWEN**, with **BENDIGO** picking up Rochester from **NICHOLLS** which in turn gains Euroa from **INDI**.



# Introduction

## About this suggestion

This is a submission for the redistribution that commenced in accordance with subsection 59(2) of the Commonwealth Electoral Act 1918 (Electoral Act) as the number of members of the House of Representatives to which Victoria is entitled changed following the entitlement determination on 3 July 2020.

The entitlement determination permits Victoria to increase its electoral representation by one seat, to 39 seats. This expands on the 2017 determination which increased the number of divisions to 38 seats. The resulting creation of an electoral division inevitably necessitates a more radical redistribution than one occurring as a result of the passage of time. This, therefore requires alterations to most – if not all – other existing divisions as the electoral quota of for all divisions will have decreased.

Every redistribution is an opportunity to evaluate the existing boundaries to determine the extent that they meet the community of interest grounds of section 66 of the Electoral Act. In most cases, existing divisions ultimately contain deficiencies in community of interest grounds resulting from the numerical restraints imposed in the Electoral Act, as such there will almost always be some scope for improvement.

This suggestion can be viewed as an online map available at :

[https://api.mapbox.com/styles/v1/dmcswh/ckfr43f3l04tp19rz1vs2nlva.html?fresh=true&title=view&access\\_token=pk.eyJ1ljojZG1jc3ciLCJhIjojY2poa21kaGs4Mm95YjM2bzFzMmNkYmJnaCJ9.xhKyqTaibNsUo1LzeWpjkw](https://api.mapbox.com/styles/v1/dmcswh/ckfr43f3l04tp19rz1vs2nlva.html?fresh=true&title=view&access_token=pk.eyJ1ljojZG1jc3ciLCJhIjojY2poa21kaGs4Mm95YjM2bzFzMmNkYmJnaCJ9.xhKyqTaibNsUo1LzeWpjkw)

## Enrolment data

The enrolment data reveals that all electorates are currently within the allowance of 10%, and 19 divisions are within the projected enrolment tolerances. This is reflective of the fact that a redistribution was only conducted two years ago. Had a new division not been required, then this could have been a minimal redistribution. As it is, several divisions within tolerance will still require some alterations to accommodate changes elsewhere within the state.

In order to ensure compliance with the numerical requirements, the number of electors projected to be enrolled in each federal electoral division in Victoria at the projection time of 26 January 2025 must, as far as practicable, be between 113,009 and 121,205. Owing to the fact that the numerical tolerance is the only mandatory criterion, this supersedes any other community of interest factors and the numerical tolerance must be maintained.

## Methodology

In drafting this suggestion, I have endeavoured to comply with the requirements of section 66 (3) (b) of the Electoral Act, taking into account:

- (i) community of interests, including economic, social and regional interests;
- (ii) means of communication and travel;

- (iii) the physical features and area; and
- (iv) the boundaries of existing divisions within the State.

I intend to use the existing divisions as building blocks, however, in doing so, I note that existing boundaries are considered secondary concerns under section 66 (3A) of the Electoral Act and should always be overruled by clear community of interest grounds.

Unless explicitly specified, references to enrolment data refer to projected enrolment figures, as this is the stricter criterion used in determining electoral boundaries. In order to obtain the best communities of interest, I intend to make use of the full tolerance of the quota and several divisions will appear close to the threshold. However, I believe that in order to achieve better representation for residents, the tolerance limits ought to be used to the maximum extent permitted.

I attempt to use clear boundaries wherever possible to ensure that residents can easily identify the division in which they live. I will freely split SA1 areas where a geographic feature makes for a more logical division boundary. In cases where split SA1 data is not available, I make a judgement call as to which division I include the enrolled residents. More accurate information should be available for the Committee to ensure all divisions fully comply to numerical constraints. In these cases, I usually aim to ensure that either division can afford the entire SA1 population within the numerical threshold.

I prefer to keep local government areas intact in regional areas; however, this may not always be viable. I am willing to split local government areas to create divisions that are better served by crossing the boundary.

Within urban areas, local government areas are less useful, are often anachronistic, and sometimes divide like communities instead of uniting them. Therefore, within metropolitan areas, I prefer to use geographic features, such as roads, rivers or railways. While I prefer to avoid using suburb boundaries as they can often be arbitrary and unclear, it is apparent that previous Committees have seen usefulness in referring to them. As such, I have made some use of suburb and locality boundaries where it is convenient and appropriate, particularly within regional areas, where a strong geographic boundary can often be difficult to come across.

Inevitably at some point, the boundary will be drawn where it divides a community of interest. There will be residents that live either side of a boundary that believe they share a greater affinity with those on the other side of the line than with some of those within their division. This cannot be completely avoided, as the very nature of a redistribution means that a line must be drawn on a map somewhere. I strive to ensure this happens in as few cases as possible.

I determine electoral division boundaries in a completely impartial manner, disregarding potential political implications for divisions. I do not attempt to make myself aware of voting patterns at particular booths or within specific regions to avoid this bias influencing my decisions. Political support should not be considered a community of interest and I do not believe that it forms part of the consideration of electoral boundaries. The notion of fairness should be interpreted to mean without regard to political implications, rather than adding a complication of balancing ever-changing political ideologies.

## Division Names

### Retaining inappropriate division names

#### Divisions named for colonial-era persons

Every redistribution provides an opportunity to ensure that divisions not only reflect communities of interest in drawing boundaries, but also that the names of the divisions reflect standards that are acceptable to contemporary society and the community.

According to The [Guidelines for naming federal electoral divisions](#), divisions should be named after deceased Australians who have rendered outstanding service to their country.

Not surprisingly, an inordinately large number of divisions are named after colonial-era politicians, governors, settlers or explorers. Furthermore, several of these individuals, while making a contribution to the Australia we know today, would hardly have considered themselves to be Australian. The appropriateness of some of these individuals to continue to receive recognition is obsolete and questionable at best.

This is especially true when considering that most of the individuals concerned are already recognised in many other features of society, from the names of local government and suburbs, roads, highways, geographic features such as mountains, rivers and bays, private and public institutions including military installations, universities, hotels, banks or hospitals, public buildings or landmarks, in some cases, a plethora of legacies, such as those dedicated to Maj. Gen. Lachlan Macquarie, Lt. James Cook, or Lieutenant-Governor Charles La Trobe.

In the main, these colonial-era persons are men of European descent. However, it has been heartening to see a genuine attempt to address the diversity imbalance with division names in recent years being named for women, families that include women or indigenous persons.

This avenue for increased diversity should be encouraged to continue. When renaming or abolishing divisions, we can select divisions named for colonial-era men of European descent as candidates for abolition, particularly if the individual in question has many other monuments to their legacy.

We have also seen a trend lately to rescind the distinction of divisions named for those whose conduct has now been called into question.

In these cases, especially in the wake of ongoing practices worldwide, we should use the opportunity of a redistribution to rename divisions where it comes to be known that such individual conducted themselves in a way not deserving the honour of a division name. This was the case in the 2018 Victorian redistribution, where the divisions of **BATMAN** and **MCMILLAN** were renamed, and to some extent in South Australia and Tasmania where **WAKEFIELD** and **DENISON** were renamed.

#### Federation divisions

Federation divisions pose another problem. The guidelines recommend avoiding abolition or renaming of federation divisions. However, this may not always be a possibility into the future.

For the sake of clarity, references to federation divisions in this case should be taken to include the original South Australian and Tasmanian divisions that were first represented at the 1903 election.

The inclusion of new divisions named for prime ministers along with attempts to include more diversity in division names lead to geographic or colonial-era divisions being identified as prime candidates to rename. Obviously, the large majority of federation divisions fall into this category.

We have already seen problems with geographic names. **WERRIWA** had not included its namesake Lake George for decades, there were strong objections at recent redistributions where the divisions of **PARRAMATTA** and **PERTH** were proposed without including the respective cities and the former division of **MELBOURNE PORTS** crept further away from the actual ports with every redistribution.

It may well come a time where this policy to retain colonial-era names becomes unviable. Even the various Redistribution Committees have felt it necessary to violate the policy at least five times in the last fifteen years, abolishing or renaming federation divisions in every state, save Queensland (**GWYDIR**, **KALGOORLIE**, **DENISON**, **MELBOURNE PORTS** and **WAKEFIELD**) since 2006.

Given this, I don't feel inclined to continue to adhere to this policy in cases where it is apparent a new name is more suitable than the existing federation division name.

## Division names in Victoria

Of Victoria's divisions, eight are named for former prime ministers – **BRUCE**, **DEAKIN**, **FRASER**, **GORTON**, **HOLT**, **MENZIES**, **MCEWEN** and **SCULLIN**.

Five divisions – **ASTON**, **CHISHOLM**, **DUNKLEY**, **GOLDSTEIN** and **MACNAMARA** are named solely after women. **NICHOLLS** is jointly named after a husband and wife.

Three divisions – **COOPER**, **JAGAJAGA** and **NICHOLLS** are named after indigenous Australians.

Of the ten federation divisions still remaining, nine are named after geographic features – **BALLARAT**, **BENDIGO**, **CORIO**, **CORANGAMITE**, **GIPPSLAND**, **INDI**, **KOOYONG**, **MELBOURNE**, and **WANNON** – however arguments could be made that **FLINDERS** is also partially named for its geography. Of these, seven are words of Aboriginal origin, however, only **INDI** is an Aboriginal word where a different word is used in English to describe the feature.

Two non-federation division names are also geographic: **MALLEE** and **MARIBYRNONG**. Both these names are of Aboriginal origin.

Of curious note is that of the eleven non-metropolitan divisions, only **NICHOLLS**, **MCEWEN** and **MONASH** are *not* geographic. All geographic regional divisions, with the exception of **MALLEE** are also federation divisions, although Mallee is a renamed version of the federation division **WIMMERA**. Further, the other two of these divisions were only renamed in 2018, with one of the former names – **MURRAY**, now **NICHOLLS** – also a geographic name.

Two divisions – **CASEY** and **ISAACS** – are named for governors-general.

**CALWELL** and **HIGGINS** are named for prominent members of Parliament, while **MONASH**, well-documented from the previous redistribution, is dedicated to the respected military commander and engineer.

That leaves six divisions named after explorers and pioneers from the colonial era of Victoria: **FLINDERS**, **GELLIBRAND**, **HOTHAM**, **LA TROBE**, **LALOR** and **WILLS**.

Of these divisions, only **LALOR** could claim not to be renamed, with the others candidates, should a case be mounted.

## Divisions proposed to be renamed

I suggest that it is well beyond time that the division name **CORANGAMITE** be retired, noting this change formed part of the proposed redistribution in 2018. The reasons for suggesting this were extensively outlined in that redistribution and those reasons have not changed.

The division is named for Lake Corangamite, which is no longer within the division. Until recently, the division at least bordered the lake, however this was changed in 2018. Unlike a division such as **WERRIWA**, where the name of the feature in English differs to the division name, the shared name stands to cause confusion in this case. The name also replicates a local government area – Corangamite Shire – a situation that is recommended to be avoided.

While it is unfortunate that a name of indigenous origin is retired, the name no longer appropriately represents the area covered by the division. Further, it would be better to start naming divisions after indigenous persons rather than geographic features with sometimes unverified indigenous names.

If the Committee find it warranted, then either the divisions of **GELLIBRAND** or **WILLS** could be renamed. I propose that the division of **WILLS** be renamed, owing the reasons outlined below.

**WILLS** is named for William John Wills<sup>1</sup>, a surveyor and explorer who is almost always referenced alongside his counterpart, Robert O'Hara Burke<sup>2</sup>. The Burke and Wills expedition ultimately proved unsuccessful, with both adventurers dying during the journey. The division of **WILLS** was first created for the 1949 election, and therefore is not a federation division.

A division named **BURKE**, after Mr Burke was abolished in 2003. A recreated division named **BURKE** was proposed in 2010, however, this did not eventuate when, the division of **MURRAY** was retained instead.

**GELLIBRAND** is named for Joseph Tice Gellibrand<sup>3</sup>, attorney-general of Van Diemen's Land who, with his companion George Hesse, disappeared while travelling between Geelong and Melbourne. His fate has never been ascertained and no trace of either men has ever been verified. The division of **GELLIBRAND** was first created for the 1949 election, and therefore is not a federation division.

---

<sup>1</sup> <http://adb.anu.edu.au/biography/wills-william-john-4864>

<sup>2</sup> <http://adb.anu.edu.au/biography/burke-robert-ohara-3116>

<sup>3</sup> <http://adb.anu.edu.au/biography/gellibrand-joseph-tice-2088>

As neither division is a federation division, both divisions are named after early, English-born explorers who died whilst on expedition, and as both men are commemorated in other ways, I request the Committee to rename at least one of these divisions to honour more contemporary individuals.

### New names for divisions

At the last redistribution of Victoria, there was little question that a new division would be named **FRASER**, dedicated to The Right Honourable John Malcolm Fraser AC CH GCL, the twenty-second prime minister of Australia.

Likewise, with the passing another former prime minister, there appears to be no question to the name that shall be assigned for a new division.

In this regard, I propose a division be named **HAWKE**, in honour of The Honourable Robert James Lee Hawke AC GCL<sup>4</sup>, the twenty-third prime minister of Australia.

As this suggestion proposes renaming additional divisions, other names will need to be considered for these renamed divisions. The new division names should feature prominent Victorians who have made a significant contribution to their community and society.

Using the resources of the [Victorian Honour Roll of Women](#) and the [Australian Dictionary of Biography](#) for new names, and continuing the approach of representing Australians of a diverse background, I have highlighted the names of several prominent Victorians, including women and indigenous Australians among the candidates for whom a division may be named.

---

<sup>4</sup> <http://oa.anu.edu.au/obituary/hawke-robert-james-bob-29671>

Potential Division Name	Named for	Prominence
<b>BROWNBILL</b>	Fanny Eileen Brownbill <sup>5</sup>	First woman in Victorian Parliament for Labor Party. Second woman overall in Victorian Parliament.
<b>CHILD</b>	Gloria Joan Child AO <sup>6</sup>	First female Speaker of the Australian House of Representatives.
<b>COUCHMAN</b>	Dame Elizabeth May Ramsay Couchman DBE <sup>7</sup>	Political organiser and activist. Co-founder of Liberal Party.
<b>COWEN</b>	The Rt Hon Sir Zelman Cowen AK GCMG GCVQ QC <sup>8</sup>	19th governor-general of Australia, provost Oriel College, Oxford.
<b>DUGDALE</b>	Henrietta Augusta Dugdale <sup>9</sup>	Suffragist and feminist. Pioneer of the women's movement in Victoria.
<b>KIRNER</b>	The Hon Joan Elizabeth Kirner AC <sup>10</sup>	First female premier of Victoria. Second female premier of any state in Australia.
<b>MORGAN</b>	Anna Euphemia Morgan <sup>11</sup>	Indigenous leader and activist.
<b>MURRAY</b>	John Stewart Werremander Murray <sup>12</sup>	Indigenous rights activist.
<b>STEPHEN</b>	The Rt Hon Sir Ninian Stephen KG AK GCMG GCVQ KBE QC <sup>13</sup>	20th governor-general of Australia, High Court judge, International Court of Justice.
<b>TUCKER</b>	Margaret Elizabeth Lillardia Tucker MBE <sup>14</sup>	Indigenous activist and writer.

While any of these individuals would be acceptable for a division to be named for them, a few of the names may be controversial or logistically problematic.

A division named **COWEN** would be too similar to the existing division of **COWAN** in Western Australia, while re-creating a division named **MURRAY** so soon after the previous division was renamed could be problematic.

It is possible creating a division named after a prominent politician may be viewed as partisan, so this may limit the acceptance of a division named **KIRNER** or even **COUCHMAN**.

<sup>5</sup> <http://womenustralia.anu.edu.au/biography/brownbill-fanny-eileen-9602>

<sup>6</sup> <http://womenustralia.anu.edu.au/biography/child-gloria-joan-16271>

<sup>7</sup> <http://womenustralia.anu.edu.au/biography/couchman-dame-elizabeth-may-ramsay-12359>

<sup>8</sup> <http://oa.anu.edu.au/obituary/cowen-sir-zelman-14200>

<sup>9</sup> <http://womenustralia.anu.edu.au/biography/dugdale-henrietta-augusta-3452>

<sup>10</sup> <http://womenustralia.anu.edu.au/biography/kirner-joan-elizabeth-20604>

<sup>11</sup> <http://womenustralia.anu.edu.au/biography/morgan-anna-euphemia-13108>

<sup>12</sup> <http://ia.anu.edu.au/biography/murray-john-stewart-15824>

<sup>13</sup> <http://oa.anu.edu.au/obituary/stephen-sir-ninian-martin-27612>

<sup>14</sup> <http://ia.anu.edu.au/biography/tucker-margaret-elizabeth-auntie-marge-1556>

Therefore, along with a proposed division named **HAWKE**, I propose that divisions be named **DUGDALE** and **CHILD**.

I propose the division of **CORANGAMITE** be renamed **DUGDALE**. Mrs<sup>15</sup> Dugdale, a suffragist, founded the Victorian Women's Suffrage Society in May 1884. The Dugdale Trust for Women & Girls is a national harm-prevention institution for women and is named after her. Mrs Dugdale lived for a period of time within the division of **CORANGAMITE**, in both Queenscliff and Point Lonsdale, dying in Point Lonsdale. The contributions made by Mrs Dugdale toward women's suffrage and women's rights in general, laid the groundwork for women across not only Victoria, but the whole of Australia.

The division of **WILLS** is the perfect candidate to be renamed **HAWKE**. Mr Hawke represented the division for the entirety of his political career, including his time as opposition leader and prime minister, serving for more than 11 years from October 1980 to February 1992. It seems to be more appropriate to rename **WILLS** rather than create yet another adjacent division in the western suburbs named for a prime minister from the other side of town, with no real connection to the area.

Instead, I propose that the new division be named **CHILD** in honour of Mrs<sup>16</sup> Child. Mrs Child was the first woman to be elected speaker of the House of Representatives, and the only woman to serve in this role in the 20th century. Currently only two divisions – **GROOM** in Queensland and **MAKIN** in South Australia – are named for speakers of the House. For a ground-breaking position, an entirely new division seems appropriate.

At this time, I do not propose to rename the division of **GELLIBRAND**, however if the Committee determined it were appropriate, I would nominate the name **KIRNER**. Ms<sup>17</sup> Kirner was the first female premier of Victoria, lived within **GELLIBRAND** and, represented the Victorian Legislative Assembly seat of Williamstown, also within **GELLIBRAND**.

---

<sup>15</sup>Evidence Henrietta Dugdale was referred to by the title "Mrs" <https://trove.nla.gov.au/newspaper/article/145918328>

<sup>16</sup> Evidence Joan Child was referred to by the title "Mrs" <https://trove.nla.gov.au/newspaper/article/47814773>

<sup>17</sup> Evidence Joan Kirner was referred to by the title "Ms" <https://trove.nla.gov.au/newspaper/article/257198881> (this reference is dated later than earlier references to "Mrs", indicating compliance with Ms Kirner's apparent preference).



## Existing divisions

Despite a major deviation during the 2018 redistribution, there is still a clear boundary splitting Victoria into north and south along the Yarra River and the Great Dividing Range.

Several longstanding boundaries within the Melbourne metropolitan area including Little River, Merri Creek, Koonung Creek and Dandenong Creek all create barriers that are difficult to traverse and provide strong and long-standing boundaries, at least along parts of their course.

Major freeways including the Ring Road, Monash and Westgate Freeways can be considerable barriers to communication. On the other hand, railways, by their nature tend to create precincts that unite communities. Care should be taken not to split distinct communities by following a railway line through a town centre. This is particularly true in regional areas.

Within the north, the north west and the south east, the division between urban and rural divisions is becoming more blurred. Large commuter regions traditionally considered to be “country” are very quickly becoming urbanised, and with that brings issues experienced with communities in metropolitan divisions. These areas now and into the future are growing into similar communities of interest, distinct from the more rural communities further from the city.

Besides accounting for the necessary adjustments to allow for numerical thresholds, there are few glaring problems with the existing divisions. At first examination, the elongated shape of **MACNAMARA** stretching to Carnegie can be addressed. Point Cook could stand to be united within one division, as could the entire Macedon Ranges Shire.

The urban area to the west of **BALLARAT** could be incorporated within the one division and the north-south focus of **CHISHOLM** has been less than ideal for many years. It would be preferable to incorporate more of Mernda or Doreen within one division, likely to be **SCULLIN**.

Finally, **MCEWEN**, while improved from the past, still appears to be comprised of several separate communities, almost appears to be put together as an afterthought.

## Proposed divisions

### Sequential description

Starting in the east of the state, **GIPPSLAND** is within tolerance and has no need for any adjustments. **MONASH** is over threshold, so Bunyip-Garfield moves into **LA TROBE**. This then results in Narre Warren and Berwick, north of the Princes Fwy moving into **BRUCE**. **HOLT** is also over threshold, so loses part of Hampton Park and Narre Warren South, also to **BRUCE**, which then transfers most of Noble Park, Keysborough and Springvale to **HOTHAM**.

**HOTHAM** then loses Wheelers Hill and all suburbs north of the Monash Fwy to **CHISHOLM**, which then makes a swap with **DEAKIN** to produce a straight-line boundary along Canterbury Rd as far as Eastlink. In the north, **DEAKIN** loses Croydon Hills to **MENZIES**, which continues to straddle the Yarra River, but transfers all of Eltham North to **JAGAJAGA**.

Divisions within tolerance that no require changes include **ASTON**, **CASEY**, **DUNKLEY**, **FLINDERS**, **GOLDSTEIN**, **KOORYONG**, and **MELBOURNE**. **ISSACS** makes a single small change to straighten the boundary with **BRUCE**, continuing along Cheltenham Rd instead of following Eastlink.

The boundary between **MACNAMARA** and **HIGGINS** is significantly straightened, following Williams Rd and Orrong Rd.

Turning now to the west, **WANNON** is within tolerance, however needs to assist to spread the load from neighbouring divisions. It picks up all of Colac-Otway shire from **DUGDALE** (formerly **CORANGAMITE**) which takes it to the top of the threshold. We then transfer most of Golden Plains shire to **BALLARAT**, leaving the town of Linton and the western portion still in **WANNON** for numerical reasons.

**DUGDALE** transfers all of its portion of Golden Plains shire into **BALLARAT**, which now, with the transfer of Colac-Otway shire to **WANNON**, becomes a Surf Coast-Bellarine division. This means no changes are necessary with **CORIO**, which remains unchanged. With all of Golden Plains shire, **BALLARAT** is well above threshold, so all of Moorabool shire, east of the Moorabool river is transferred to **GORTON**.

**BENDIGO** sheds all of Macedon Ranges shire, but this brings it below threshold, so to compensate, Rochester and surrounding towns are transferred from **NICHOLLS**, which then gains Euroa, but not Violet Town, from **INDI**. No further changes are made in regional areas, including no change to **MALLEE**.

Closer to Melbourne, **LALOR** loses all territory south of the West Gate-Princes Fwy, with Point Cook and Werribee South going to **GELLIBRAND**. In turn, **GELLIBRAND** transfers Kingsville and Yarraville north of Francis St and west of Williamstown Rd to **FRASER**, and Footscray, Seddon and Yarraville north of Somerville Rd to **MARIBYRNONG**.

The boundary between **MARIBYRNONG** and **FRASER** then runs through Footscray along Geelong Rd, Commercial Rd, Ballarat Rd, Rosamond Rd, Raleigh Rd and Canning St to the river.

**FRASER** makes a transfer of part of Deer Park with **GORTON**, following Station Rd and the Western Hwy then the Brimbank city boundary to Delahey. The northern **FRASER** boundary then follows the railway line, Taylors and Green Gully Rds, Taylors Creek and the Maribyrnong River to the Albion-Jacana railway line, which now also forms the northern **MARIBYRNONG** boundary.

**GORTON**, after gaining Moorabool, transfers most of the urban northern parts of Melton, including Hillside, Sydenham and Taylors Hill.

Back in the north, in addition to Eltham North, as noted above, **JAGAJAGA** gains, the part of Bundoora around La Trobe University from **COOPER**, which in turn expands northward to the Ring Rd, gaining Bundoora West and the industrial areas of Thomastown.

**SCULLIN**, having lost this part of Bundoora, now can take more of Mernda, extending the boundary with **MCEWEN** along Bridge Inn Rd and Darebin Creek.

**HAWKE** (formerly **WILLS**) gains Coburg and Coburg North back from **COOPER**, but loses Glenroy north of Hilton St and Fawkner north of Major Rd to **CALWELL**.

In turn, **CALWELL** loses all of Tullamarine, and part of Gladstone Park and Greenvale west of Mickleham Rd. Further north, Mickleham, Kalkallo and Craigieburn north of Mt Ridley Rd goes into **MCEWEN**, which also gains the entire Macedon Ranges shire from **BENDIGO** and sheds the Sunbury area, losing the part of Mernda transferred to **SCULLIN**.

This leaves the new division, named **CHILD**, comprising Sunbury, Diggers Rest, Hillside, Taylors Hill, Sydenham, Taylors Lakes, Keilor Downs, Keilor, Tullamarine, Melbourne Airport, Gowanbrae, as well as parts of Gladstone Park and Greenvale.

## Details of new divisions

Each division is listed separately with a table outlining the actual and projected enrolment, broken down by SA2 names by existing division.

A description of the changes to the division boundary follows, starting in the north, or north west depending on the individual changes to the division and proceeding in a clockwise manner. In some cases, the existing boundary is redundantly described where it is followed for a short period before deviating again.

A map of each division is also provided showing the suggested boundaries.

An online map of all divisions is available to be viewed at:

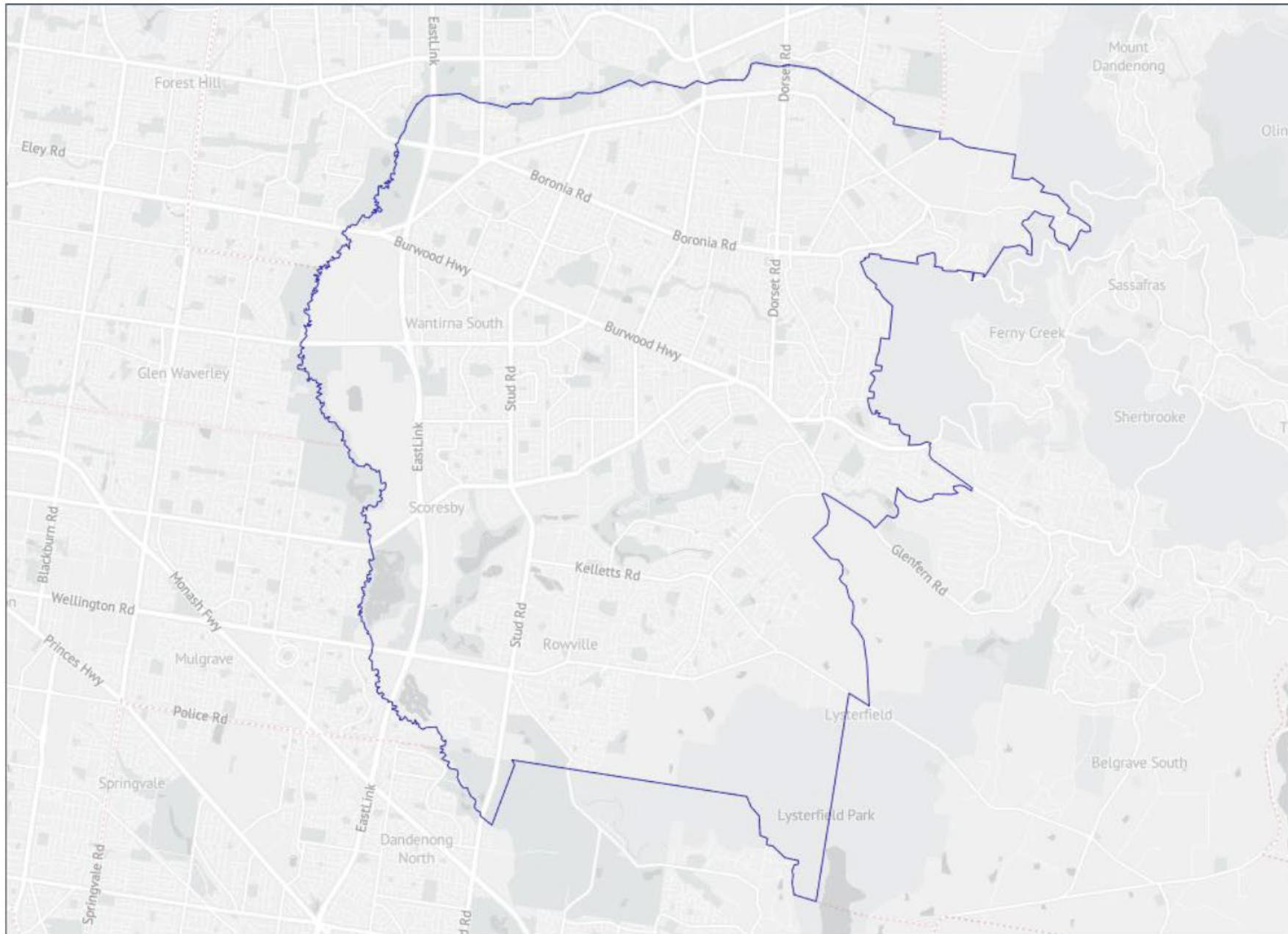
[https://api.mapbox.com/styles/v1/dmcsw/ckfr43f3lo4tp19rz1vs2nlva.html?fresh=true&title=view&access\\_token=pk.eyJ1IjoiZG1jc3ciLCJ1IjoiY2poa21kaGs4Mm95YjM2bzFzMmNkYmJnaCJ9.xhKyqTaibNsUo1LzeWpikw](https://api.mapbox.com/styles/v1/dmcsw/ckfr43f3lo4tp19rz1vs2nlva.html?fresh=true&title=view&access_token=pk.eyJ1IjoiZG1jc3ciLCJ1IjoiY2poa21kaGs4Mm95YjM2bzFzMmNkYmJnaCJ9.xhKyqTaibNsUo1LzeWpikw)

## Aston

	Actual Enrolment	Projected Enrolment	No of SA1s
<b>Aston</b>	<b>111,098</b>	<b>115,439</b>	<b>376</b>
From ASTON	111,098	115,439	376
Bayswater	8,311	8,709	28
Boronia	16,141	16,752	54
Ferntree Gully (North)	10,388	10,611	30
Ferntree Gully (South) - Upper Ferntree Gully	10,917	11,313	34
Knoxfield - Scoresby	10,681	11,817	34
Lysterfield	4,924	5,322	17
Rowville - Central	10,985	11,216	39
Rowville - North	5,631	5,846	19
Rowville - South	7,763	8,081	28
The Basin	3,149	3,233	8
Wantirna	9,636	9,655	38
Wantirna South	12,572	12,884	47

### New division boundary

No changes to existing division boundary.

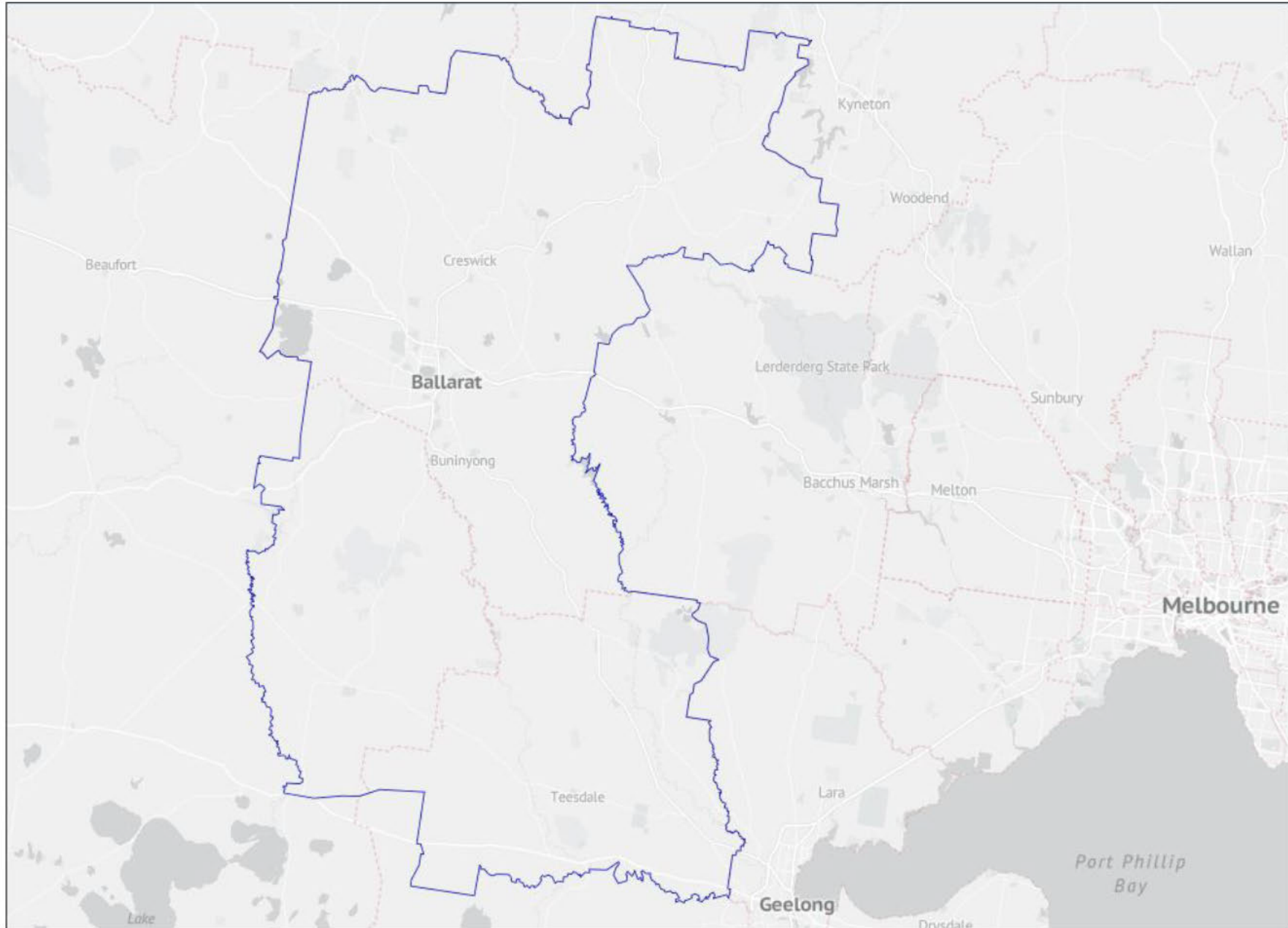


## Ballarat

	Actual Enrolment	Projected Enrolment	No of SA1s
<b>Ballarat</b>	<b>110,546</b>	<b>120,529</b>	<b>345</b>
<b>From BALLARAT</b>	<b>94,151</b>	<b>101,928</b>	<b>297</b>
Alfredton	9,613	12,118	21
Avoca	42	44	1
Ballarat	9,059	8,913	34
Ballarat - North	18,092	19,159	51
Ballarat - South	18,435	19,555	54
Beaufort	202	217	2
Buninyong	5,137	5,540	18
Creswick - Clunes	6,056	6,354	23
Daylesford	7,272	7,548	24
Delacombe	6,440	8,019	16
Golden Plains - South	1	1	1
Gordon (Vic.)	2,836	3,083	11
Wendouree - Miners Rest	10,966	11,377	41
<b>From CORANGAMITE</b>	<b>9,598</b>	<b>11,231</b>	<b>27</b>
Bannockburn	5,033	6,086	12
Golden Plains - South	4,565	5,145	15
<b>From WANNON</b>	<b>6,797</b>	<b>7,370</b>	<b>21</b>
Golden Plains - North	2,898	3,201	10
Golden Plains - South	809	911	2
Smythes Creek	3,090	3,258	9

### New division boundary

- From existing division boundary follow Hepburn Shire boundary, Ballan-Daylesford Rd, Spargo Creek Rd, Moorabool River West Branch (second crossing), Lal Lal Reservoir, Moorabool River West Branch, Moorabool River, Golden Plains Shire boundary, Woody Yaloak River, Springdallah, Piggoreet, Newtown and Scarsdale locality boundaries, and Golden Plains Shire boundary to existing division boundary.



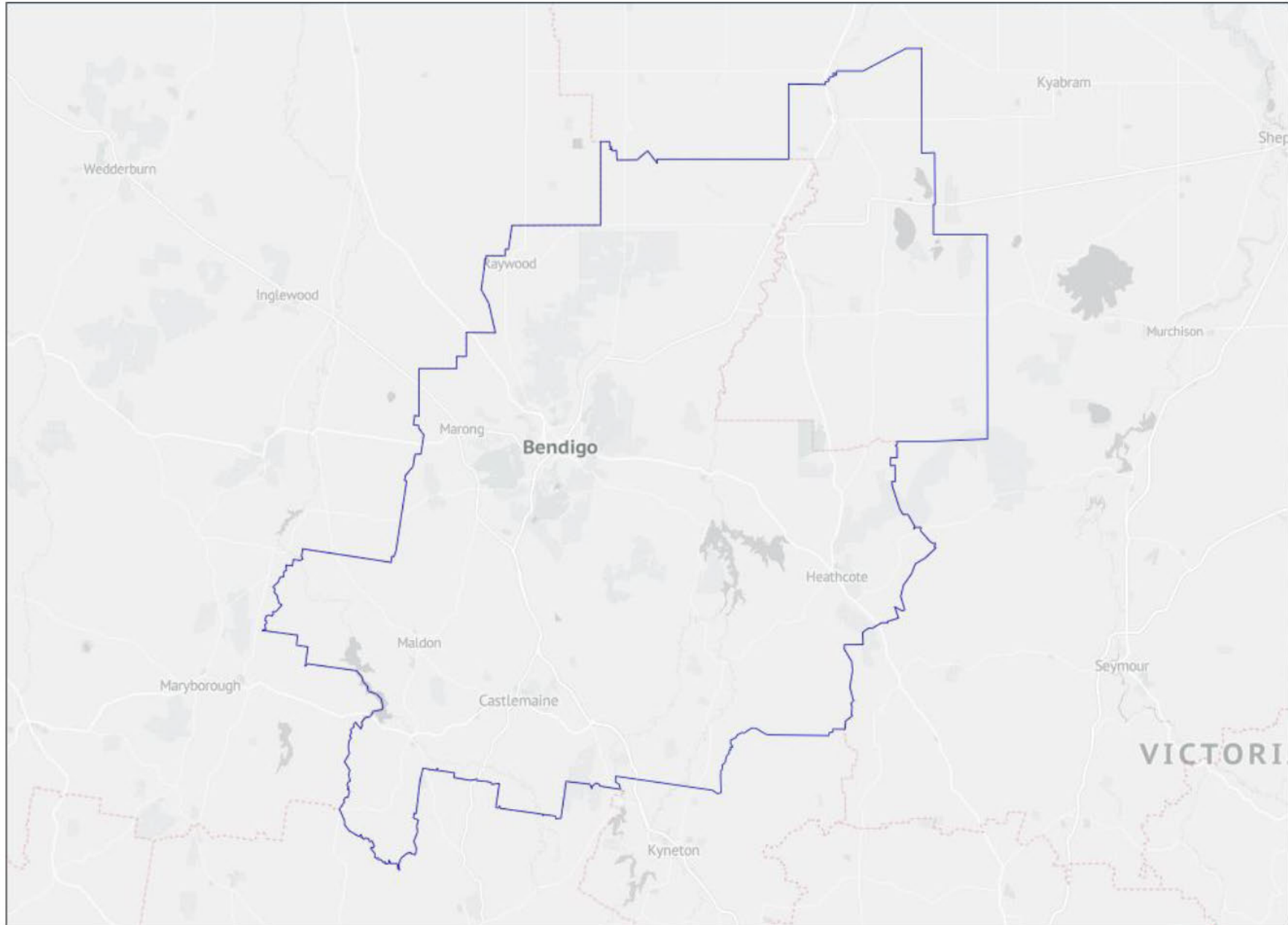


## Bendigo

	Actual Enrolment	Projected Enrolment	No of SA1s
<b>Bendigo</b>	<b>105,094</b>	<b>113,508</b>	<b>338</b>
From <b>BENDIGO</b>	101,229	109,630	324
Bendigo	10,764	10,574	38
Bendigo Region - North	3,438	3,736	13
Bendigo Region - South	5,684	6,434	19
California Gully - Eaglehawk	9,279	10,573	24
Castlemaine	8,193	8,637	27
Castlemaine Region	7,042	7,331	26
East Bendigo - Kennington	10,470	10,400	39
Flora Hill - Spring Gully	6,851	6,900	27
Heathcote	3,788	4,048	13
Kangaroo Flat - Golden Square	15,327	16,195	44
Maiden Gully	3,787	4,173	10
Maryborough Region	3	3	1
Seymour Region	96	98	2
Strathfieldsaye	7,069	8,710	19
White Hills - Ascot	9,438	11,818	22
From <b>NICHOLLS</b>	3,865	3,878	14
Rochester	3,149	3,168	11
Rushworth	716	710	3

### New division boundary

- From existing division boundary follow Rochester, Fairy Dell, Nanneella, Corop, Burrumboot, Colbinabbin, Gobarup and Redcastle locality boundaries to existing division boundary.
- From existing division boundary follow Mitchell and Mount Alexander Shire boundaries to existing division boundary.

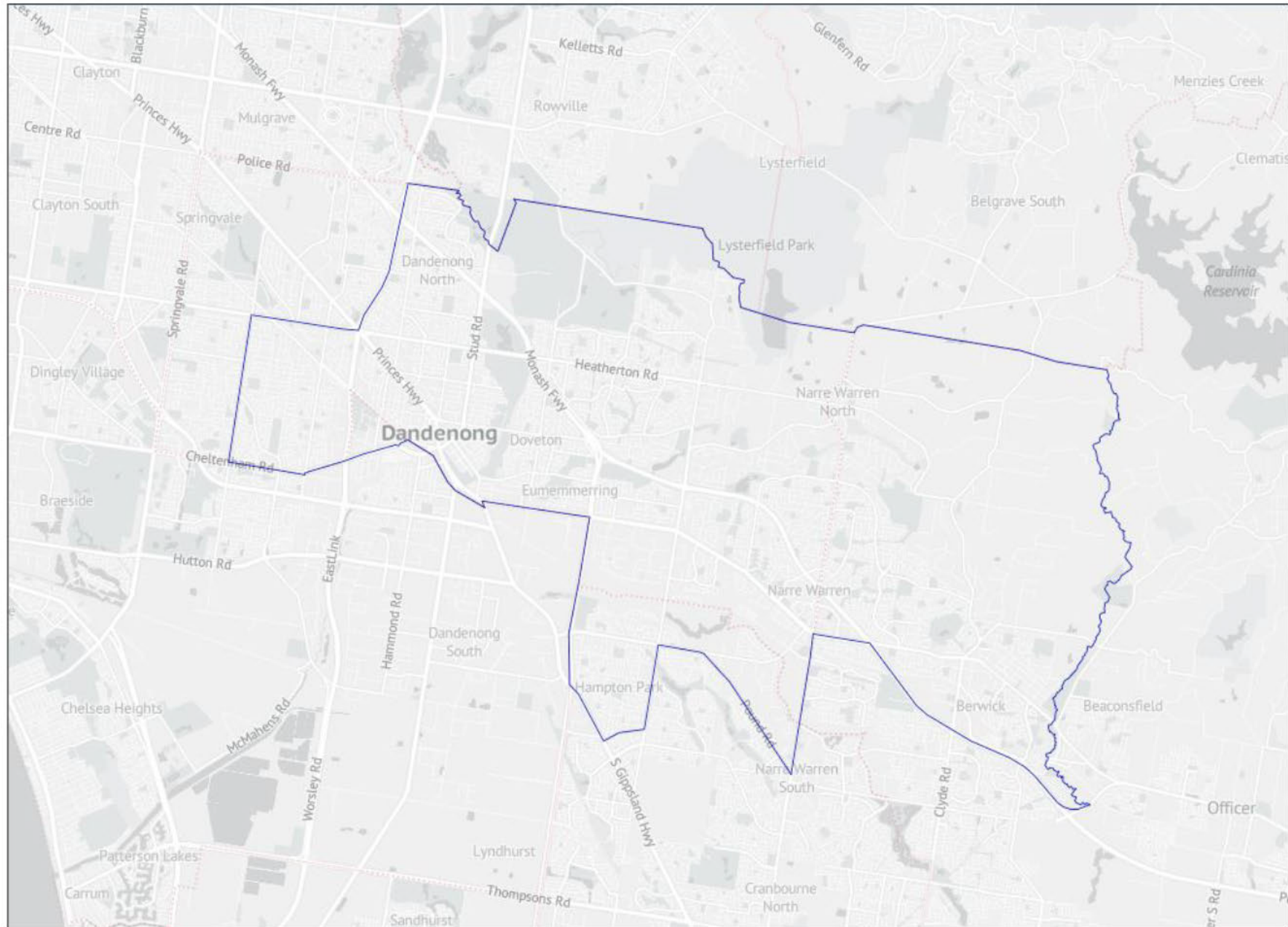


## Bruce

	Actual Enrolment	Projected Enrolment	No of SA1s
<b>Bruce</b>	<b>114,427</b>	<b>117,686</b>	<b>428</b>
From <b>BRUCE</b>	80,569	82,357	313
Dandenong	10,557	10,762	46
Dandenong North	12,555	12,721	48
Doveton	6,376	6,526	26
Endeavour Hills - North	8,173	8,360	33
Endeavour Hills - South	9,329	9,269	36
Hallam	6,869	6,972	26
Keysborough	5,473	5,861	21
Narre Warren - North East	4,814	4,962	19
Narre Warren - South West	4,149	4,181	17
Narre Warren North	2,884	3,099	11
Noble Park - East	2,228	2,245	8
Noble Park - West	7,162	7,399	22
From <b>HOLT</b>	9,490	9,887	32
Hampton Park - Lynbrook	7,959	8,267	26
Narre Warren South (West)	1,531	1,620	6
From <b>ISAACS</b>	62	57	2
Dandenong	62	57	1
Noble Park - East	0	0	1
From <b>LA TROBE</b>	24,306	25,385	81
Berwick - North	16,616	17,181	55
Berwick - South	353	391	1
Narre Warren - North East	4,429	4,660	15
Narre Warren - South West	0	0	1
Narre Warren North	2,908	3,153	9

## New division boundary

- From existing division boundary follow Casey City boundary, Cardinia Creek, Princes Fwy, Princes Hwy, Narre Warren-Cranbourne Rd, Pound Rd, Hallam Rd, Olive Rd, South Gippsland Hwy, South Gippsland Fwy to existing division boundary.
- From existing division boundary follow Stockman's Bridge, Allan St, Cheltenham Rd, Corrigan Rd, Heatherton Rd, and Eastlink to existing division boundary.

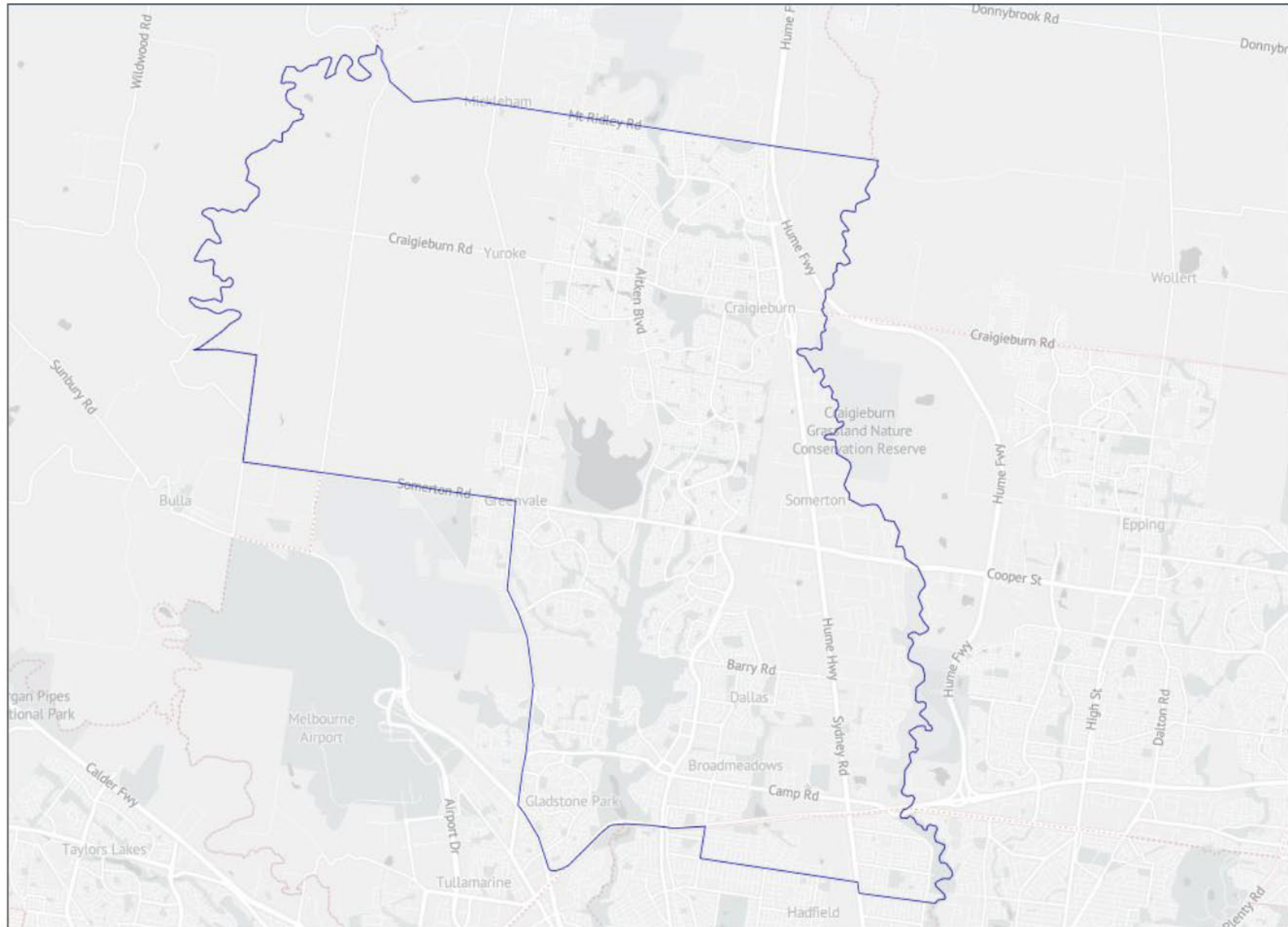


## Calwell

	Actual Enrolment	Projected Enrolment	No of SA1s
<b>Calwell</b>	<b>105,862</b>	<b>119,068</b>	<b>359</b>
From CALWELL	97,151	109,899	325
Broadmeadows	7,222	7,494	27
Campbellfield - Coolaroo	9,962	10,011	44
Craigieburn - Central	5,024	5,045	22
Craigieburn - North	6,663	7,653	26
Craigieburn - South	10,949	13,321	36
Craigieburn - West	9,020	12,478	24
Gladstone Park - Westmeadows	10,989	11,241	41
Greenvale - Bulla	12,827	15,293	28
Meadow Heights	9,325	9,422	30
Mickleham - Yuroke	1,418	2,307	1
Roxburgh Park - Somerton	13,752	15,634	46
From WILLS	8,711	9,169	34
Fawkner	5,115	5,345	20
Glenroy	3,596	3,824	14

### New division boundary

- From existing division boundary follow Konagaderra Rd, Mount Ridley Rd, and Summerhill Rd to existing division boundary.
- From existing division boundary follow Merri Creek, Major Rd, Sydney Rd, Box Forest Rd, Hilton St, Widford St, Western Ring Road, Tullamarine Fwy, Mickleham Rd, and Somerton Rd to existing division boundary.

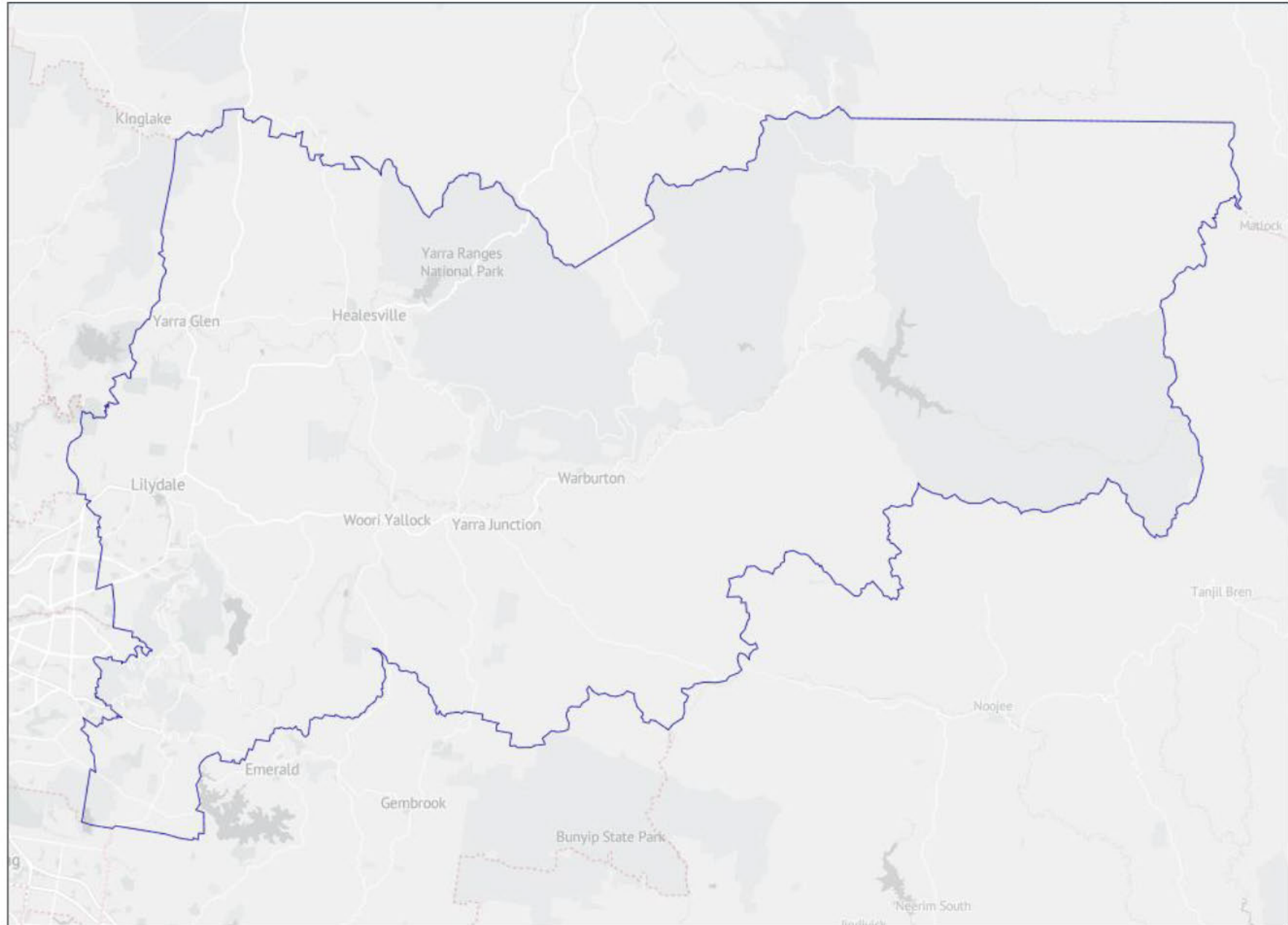


## Casey

	Actual Enrolment	Projected Enrolment	No of SA1s
<b>Casey</b>	<b>113,577</b>	<b>118,788</b>	<b>412</b>
From CASEY	113,577	118,788	412
Belgrave - Selby	7,399	7,497	31
Chirnside Park	8,151	9,239	25
Emerald - Cockatoo	263	269	3
Healesville - Yarra Glen	10,434	11,024	35
Kilsyth	6,958	7,284	20
Kinglake	0	0	2
Lilydale - Coldstream	14,251	14,900	47
Lysterfield	36	38	1
Monbulk - Silvan	4,296	4,418	14
Montrose	5,059	5,142	18
Mooroolbark	16,103	17,106	47
Mount Dandenong - Olinda	7,504	7,698	32
Mount Evelyn	7,216	7,625	26
Upper Yarra Valley	156	152	1
Upwey - Tecoma	7,374	7,428	27
Wandin - Seville	5,845	6,103	26
Warrandyte - Wonga Park	308	339	2
Yarra Valley	12,224	12,526	55

### New division boundary

No changes to existing division boundary.



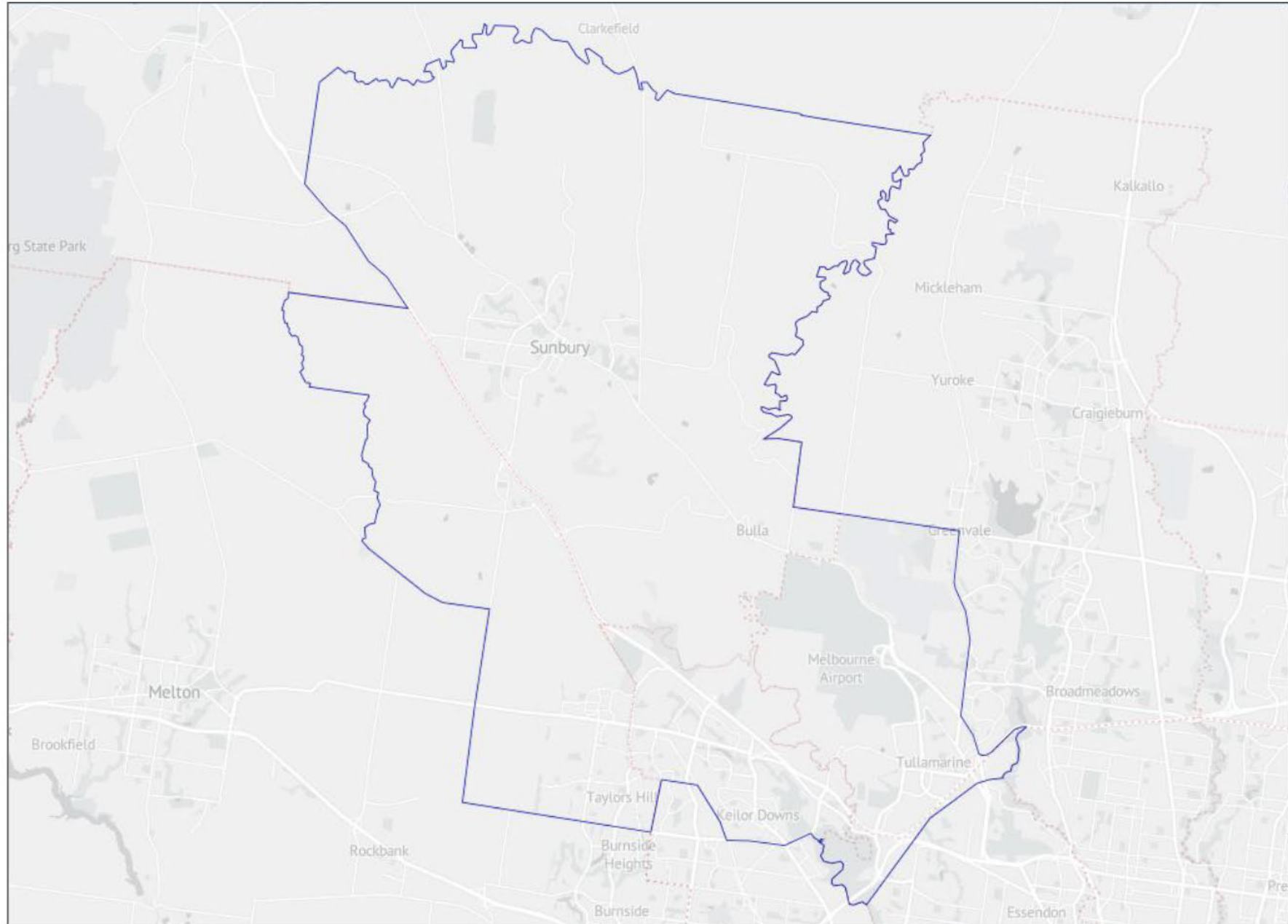


## Child

	Actual Enrolment	Projected Enrolment	No of SA1s
<b>Child</b>	<b>103,360</b>	<b>113,044</b>	<b>337</b>
From <b>CALWELL</b>	9,395	9,619	37
Gladstone Park - Westmeadows	2,165	2,169	7
Greenvale - Bulla	404	559	1
Keilor	2,083	2,111	9
Melbourne Airport	75	75	1
Tullamarine	4,668	4,705	19
From <b>FRASER</b>	31,948	32,745	121
Keilor	4,573	4,755	18
Keilor Downs	7,424	7,419	30
Sydenham	6,632	6,903	24
Taylors Lakes	13,319	13,668	49
From <b>GORTON</b>	30,906	36,756	82
Hillside	15,285	19,003	37
Sunbury - South	2,991	3,763	6
Sydenham	798	857	3
Taylors Hill	11,832	13,133	36
From <b>MARIBYRNONG</b>	2,220	2,360	9
Gowanbrae	2,202	2,342	7
Keilor	18	18	2
From <b>MCEWEN</b>	28,891	31,564	88
Greenvale - Bulla	500	561	3
Sunbury	9,823	10,306	32
Sunbury - South	18,568	20,697	53

### New division boundary

- From the north, follows Hume City boundary, Deep Creek, St Johns Rd, Wildwoods Rd, Somerton Rd, Mickleham Rd, Tullamarine Fwy, Western Ring Road, Moonee Ponds Creek, Albion-Jacana railway line, Maribyrnong River, Taylors Creek, Green Gully Rd, Taylors Rd, Sunbury railway line, Hume Dr, Brimbank City boundary, Taylors Rd, Plumpton Rd, Holden Rd, Kororoit Creek West Branch, Diggers Rest locality boundary, Kororoit Creek West Branch, and Melton City boundary to Hume City boundary.



## Chisholm

	Actual Enrolment	Projected Enrolment	No of SA1s
<b>Chisholm</b>	<b>115,082</b>	<b>119,210</b>	<b>430</b>
From <b>CHISHOLM</b>	74,521	77,977	283
Ashwood - Chadstone	8,936	9,636	29
Blackburn South	7,324	7,532	25
Box Hill	5,238	5,754	19
Burwood	6,477	7,266	28
Burwood East	6,506	6,639	27
Doncaster	0	0	1
Forest Hill	3,290	3,384	10
Glen Waverley - East	10,757	10,843	45
Glen Waverley - West	7,393	7,726	35
Mount Waverley - North	9,954	10,257	37
Mount Waverley - South	5,715	5,917	17
Surrey Hills (East) - Mont Albert	2,931	3,023	10
From <b>DEAKIN</b>	15,334	15,684	56
Forest Hill	1,955	1,998	7
Vermont	5,280	5,503	19
Vermont South	8,099	8,183	30
From <b>HOTHAM</b>	25,227	25,549	91
Ashwood - Chadstone	1,226	1,267	5
Glen Waverley - East	2,423	2,477	9
Glen Waverley - West	3,731	3,789	15
Mount Waverley - South	3,716	3,915	14
Wheelers Hill	14,131	14,101	48

### New division boundary

- From existing division boundary follow Canterbury Rd, Eastlink, Dandenong Creek, Wellington Rd, and Monash Fwy to existing division boundary.

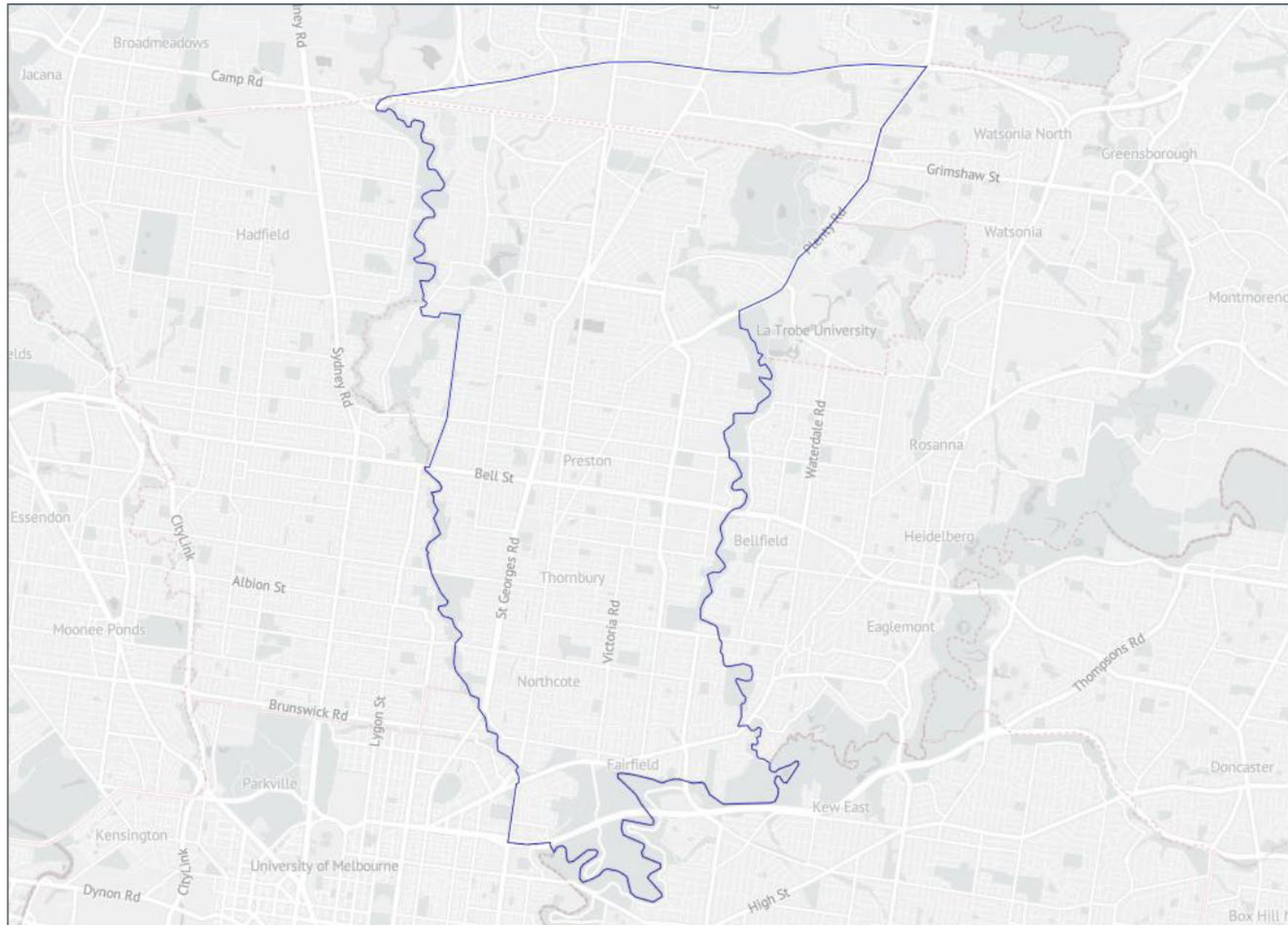


## Cooper

	Actual Enrolment	Projected Enrolment	No of SA1s
<b>Cooper</b>	<b>111,063</b>	<b>117,251</b>	<b>351</b>
From COOPER	106,904	112,986	330
Alphington - Fairfield	6,822	7,337	22
Heidelberg West	0	0	1
Kingsbury	3,212	3,492	14
Northcote	19,597	20,846	53
Preston - East	14,567	15,753	40
Preston - West	8,827	9,505	25
Reservoir - East	17,912	18,681	58
Reservoir - West	15,953	16,211	58
Thornbury	14,093	14,815	42
Yarra - North	5,921	6,346	17
From SCULLIN	4,159	4,265	21
Bundoora - West	4,141	4,247	18
Thomastown	18	18	3

### New division boundary

- From existing division boundary follow Metropolitan Ring Road, Plenty Road and Darebin Creek to existing division boundary.
- From existing division boundary follow Darebin City boundary to existing division boundary.



## Corio

	Actual Enrolment	Projected Enrolment	No of SA1s
<b>Corio</b>	<b>110,886</b>	<b>117,383</b>	<b>372</b>
From CORIO	110,886	117,383	372
Belmont	10,369	10,512	32
Corio - Norlane	18,054	18,857	76
Geelong	9,697	9,963	35
Geelong West - Hamlyn Heights	15,037	15,762	50
Highton	14,974	15,982	40
Lara	13,531	15,920	41
Newcomb - Moolap	10,268	10,553	33
Newtown (Vic.)	7,583	7,927	25
North Geelong - Bell Park	11,373	11,907	40

### New division boundary

No changes to existing division boundary.



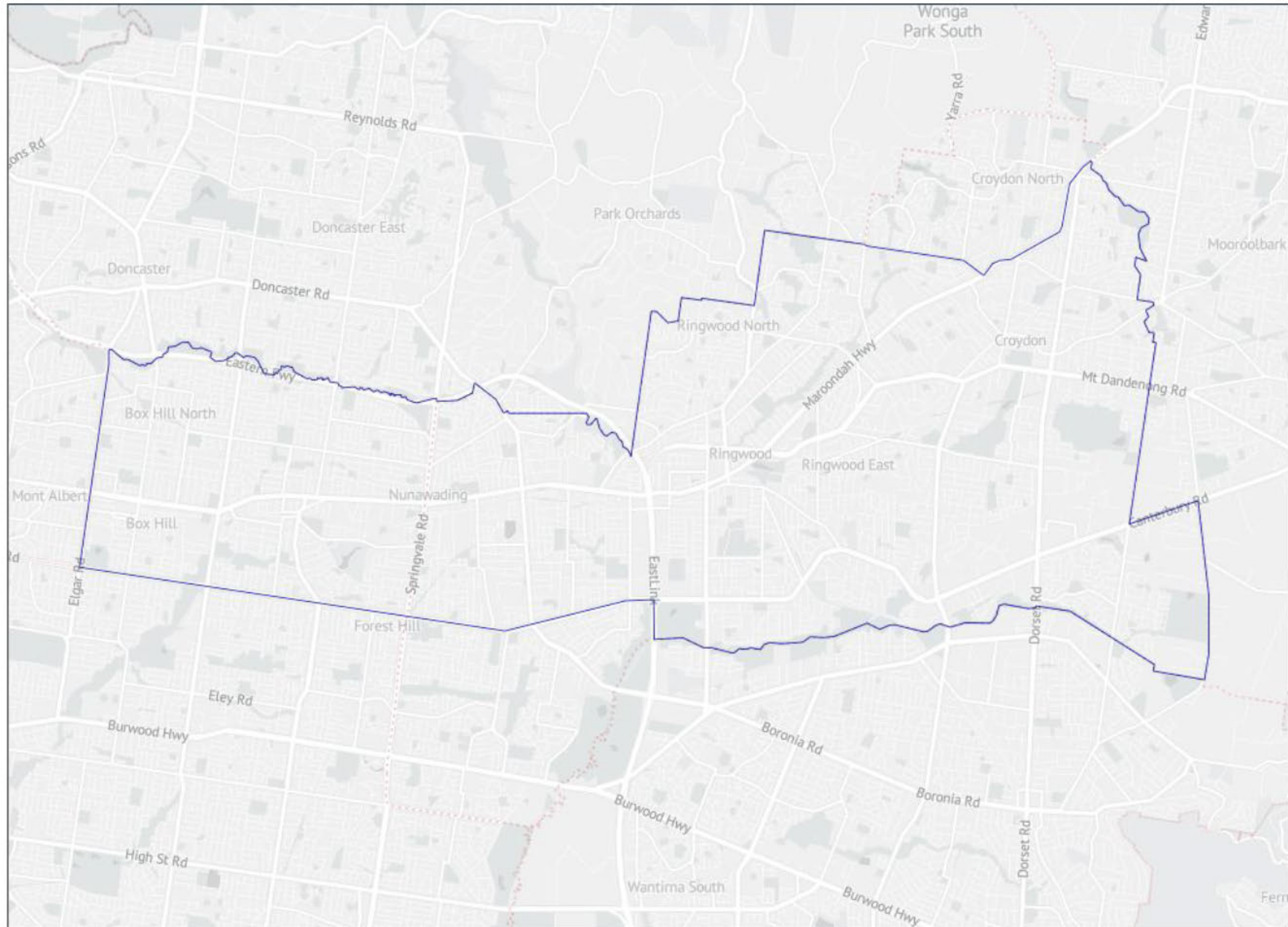


## Deakin

	Actual Enrolment	Projected Enrolment	No of SA1s
<b>Deakin</b>	<b>115,167</b>	<b>121,199</b>	<b>400</b>
From DEAKIN	83,527	87,164	290
Bayswater North	8,467	8,783	30
Croydon - East	10,944	11,409	38
Croydon - West	9,887	10,431	26
Croydon South	3,509	3,668	13
Forest Hill	1,020	1,078	3
Mitcham (Vic.)	11,007	11,474	40
Nunawading	4,053	4,297	16
Ringwood	11,631	12,252	48
Ringwood East	14,279	14,820	47
Ringwood North	7,021	7,174	23
Vermont	1,709	1,778	6
From CHISHOLM	31,640	34,035	110
Blackburn	14,701	15,928	45
Box Hill	5,372	5,899	24
Box Hill North	7,141	7,589	25
Forest Hill	834	867	3
Nunawading	3,592	3,752	13

### New division boundary

- From existing division boundary follow Plymouth Rd, Yarra Rd and Maroondah Hwy to existing division boundary.
- From existing division boundary follow Eastlink, Canterbury Rd, Elgar Rd, Koonung Creek, and Springvale Rd to existing division boundary.

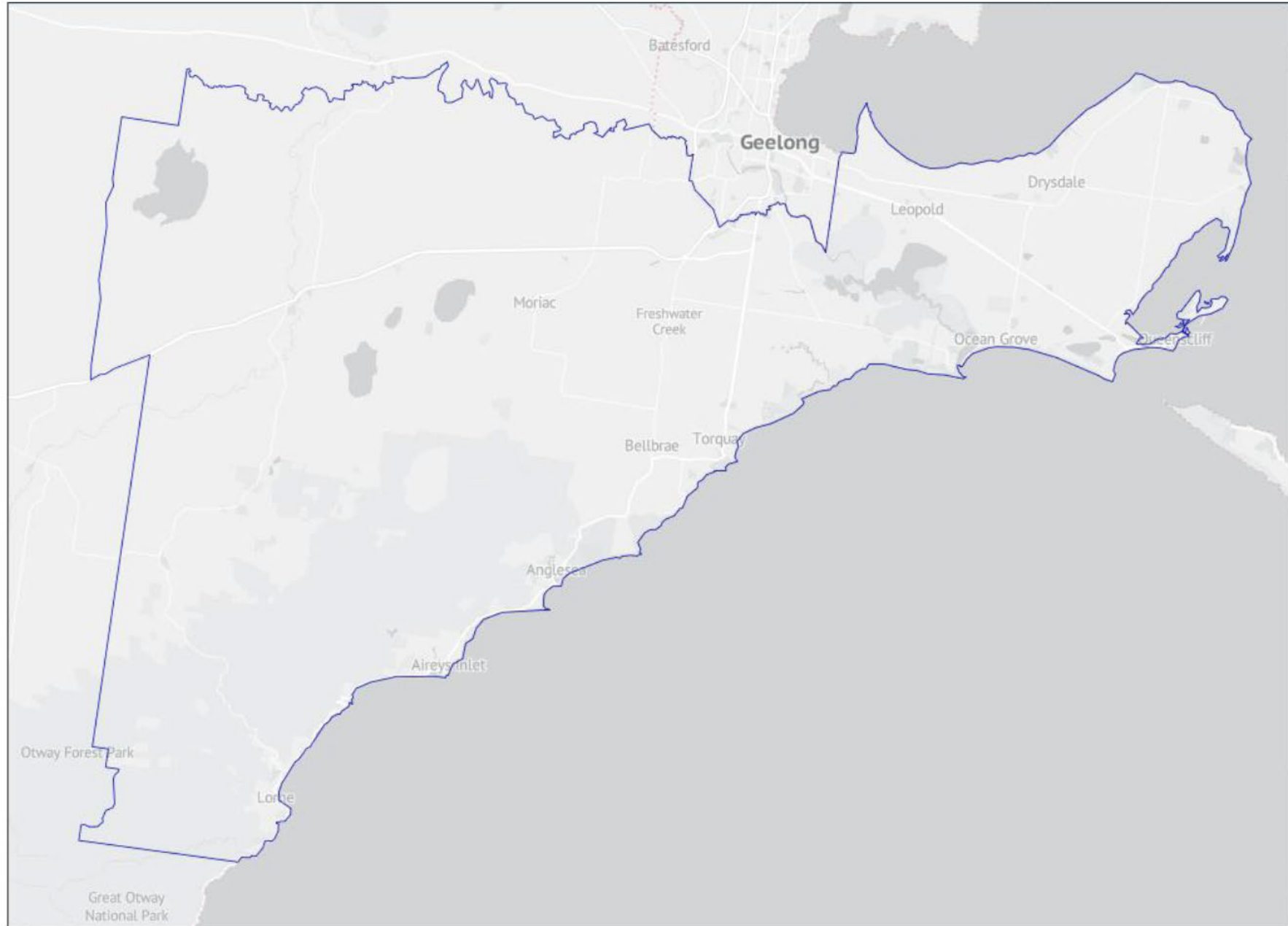


## Dugdale

	Actual Enrolment	Projected Enrolment	No of SA1s
<b>Dugdale</b>	<b>102,757</b>	<b>120,613</b>	<b>258</b>
From CORANGAMITE	102,757	120,613	258
Belmont	0	0	1
Clifton Springs	12,119	14,583	32
Grovedale	21,204	26,450	49
Highton	1,110	1,182	5
Leopold	9,847	10,748	27
Lorne - Anglesea	4,459	4,638	11
Newcomb - Moolap	1,394	1,456	5
Ocean Grove - Barwon Heads	20,507	24,876	48
Point Lonsdale - Queenscliff	4,134	4,608	11
Portarlinton	7,241	8,246	17
Torquay	16,006	18,954	36
Winchelsea	4,736	4,872	16

### New division boundary

- From existing Corangamite division boundary follow Surf Coast Shire boundary to existing Corangamite division boundary.

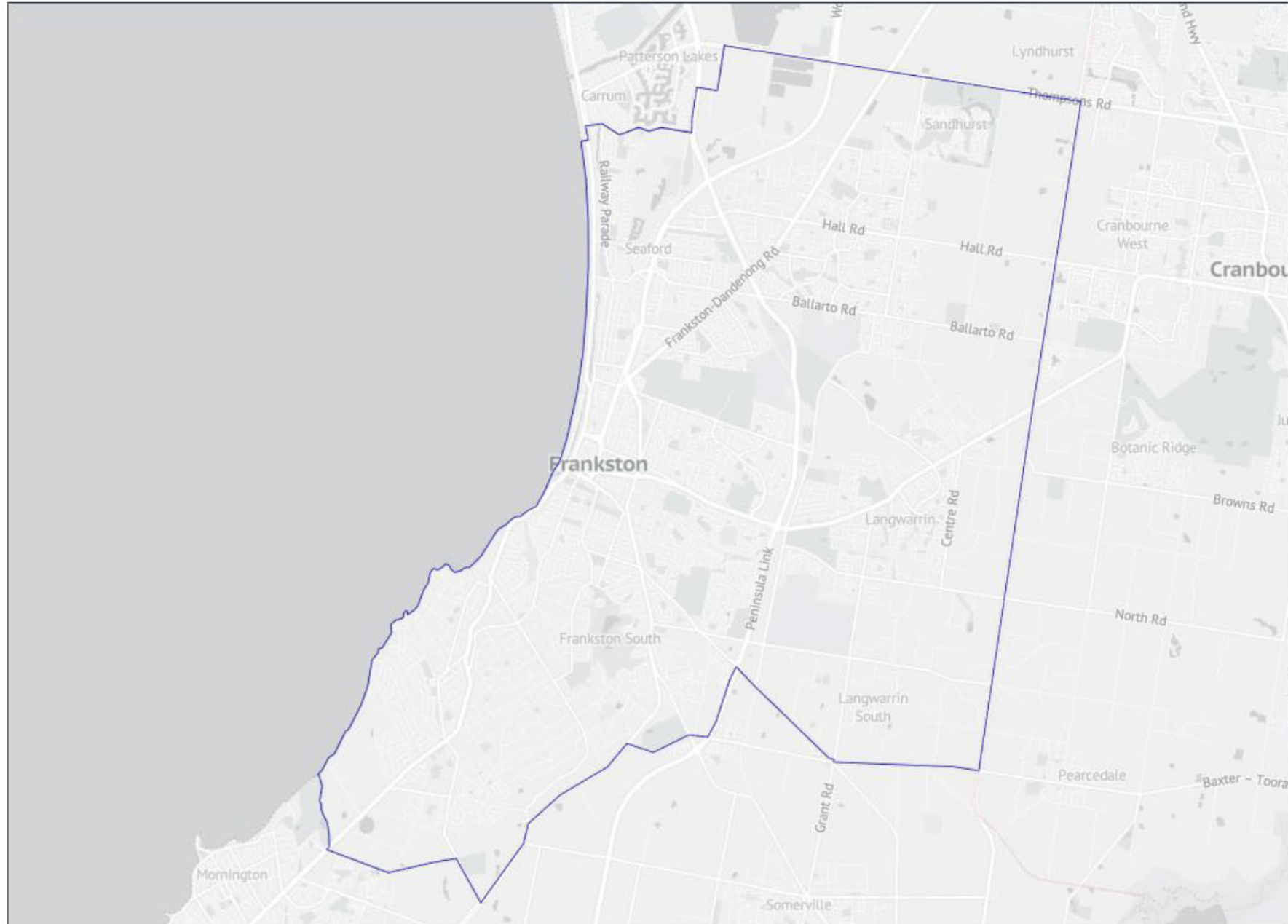


## Dunkley

	Actual Enrolment	Projected Enrolment	No of SA1s
<b>Dunkley</b>	<b>111,277</b>	<b>114,591</b>	<b>368</b>
From DUNKLEY	111,277	114,591	368
Carrum Downs	14,679	15,374	51
Frankston	16,540	17,052	55
Frankston North	13,586	13,380	48
Frankston South	13,761	13,791	46
Langwarrin	17,788	18,595	53
Mount Eliza	13,379	13,910	44
Seaford (Vic.)	12,479	12,615	41
Skye - Sandhurst	9,065	9,874	30

### New division boundary

No changes to existing division boundary.



## Flinders

	Actual Enrolment	Projected Enrolment	No of SA1s
<b>Flinders</b>	<b>112,085</b>	<b>117,374</b>	<b>336</b>
From FLINDERS	112,085	117,374	336
Dromana	9,956	11,168	25
Flinders	4,573	4,586	18
French Island	86	86	1
Hastings - Somers	17,090	17,944	48
Mornington	19,515	20,445	59
Mount Martha	14,138	14,945	40
Point Nepean	15,157	15,855	46
Rosebud - McCrae	17,571	17,652	52
Somerville	13,999	14,693	47

### New division boundary

No changes to existing division boundary.



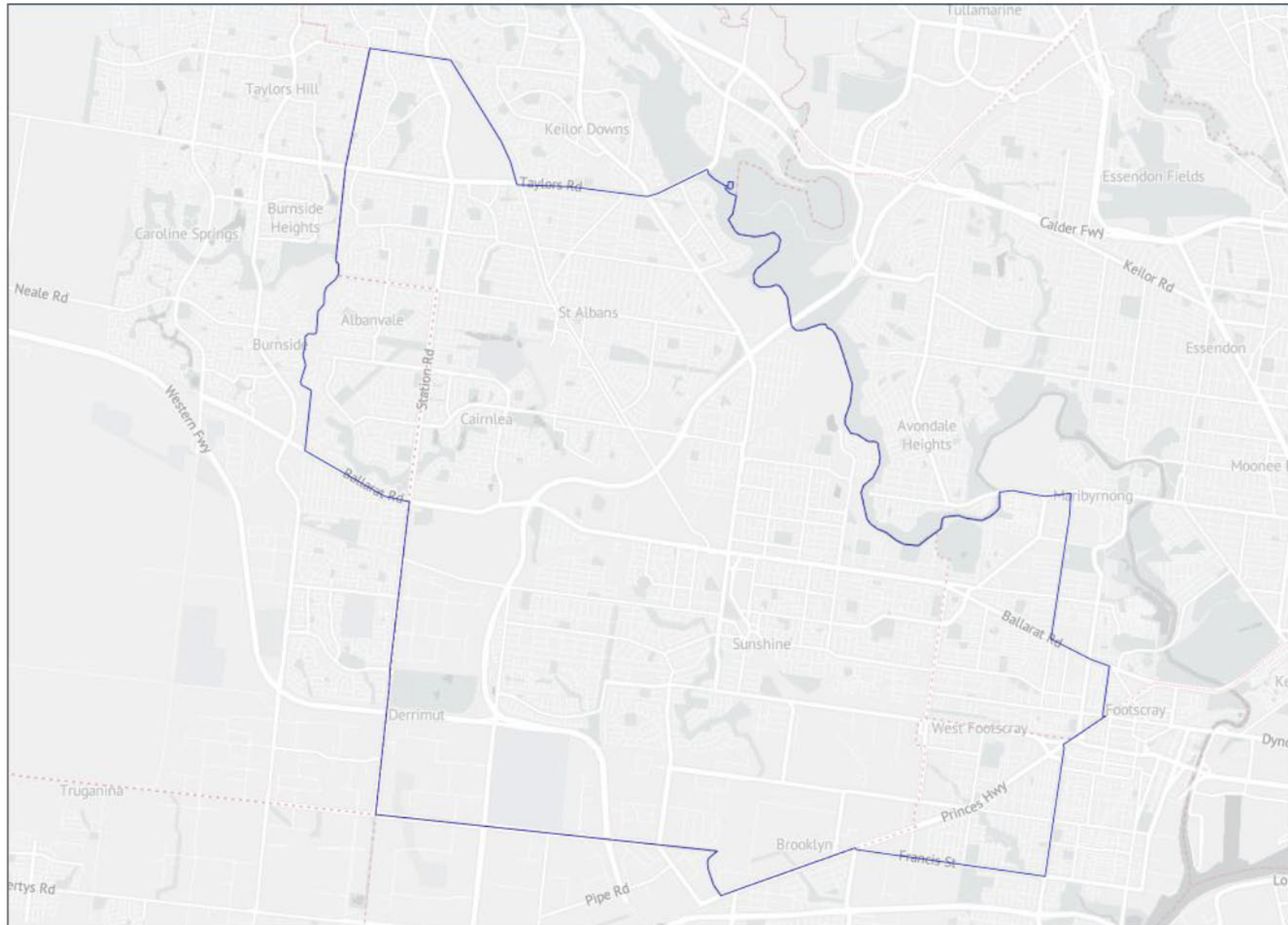


## Fraser

	Actual Enrolment	Projected Enrolment	No of SA1s
<b>Fraser</b>	<b>111,565</b>	<b>116,334</b>	<b>411</b>
From <b>FRASER</b>	77,651	80,546	290
Ardeer - Albion	4,550	4,603	19
Braybrook	5,499	6,007	21
Cairnlea	6,419	7,029	19
Deer Park - Derrimut	163	164	5
Delahey	5,788	5,947	23
Keilor Downs	2,311	2,348	10
Kings Park (Vic.)	5,435	5,549	19
St Albans - North	12,009	12,314	45
St Albans - South	10,229	10,497	38
Sunshine	5,440	5,592	19
Sunshine North	7,550	7,789	26
Sunshine West	12,247	12,696	45
West Footscray - Tottenham	11	11	1
From <b>GELLIBRAND</b>	8,606	9,049	27
Seddon - Kingsville	2,680	2,764	8
West Footscray - Tottenham	2,479	2,612	9
Yarraville	3,447	3,673	10
From <b>GORTON</b>	8,721	9,051	37
Deer Park - Derrimut	5,045	5,194	23
Kings Park (Vic.)	3,676	3,857	14
From <b>MARIBYRNONG</b>	16,587	17,688	57
Braybrook	5,827	6,218	20
Footscray	3,548	3,772	9
Maribyrnong	2,080	2,252	9
West Footscray - Tottenham	5,132	5,446	19

### New division boundary

- From existing division boundary follow Hume Dr, Sunbury railway line, Taylors Rd, Green Gully Rd, Taylors Creek, Maribyrnong River, Canning St, Cordite Ave, Raleigh Rd, Rosamond Rd, Ballarat Rd, Commercial Rd, Barkly St, Princes Hwy, Williamstown Rd, and Francis St to existing division boundary.
- From existing division boundary, follow Western Hwy and Brimbank City boundary to existing division boundary.

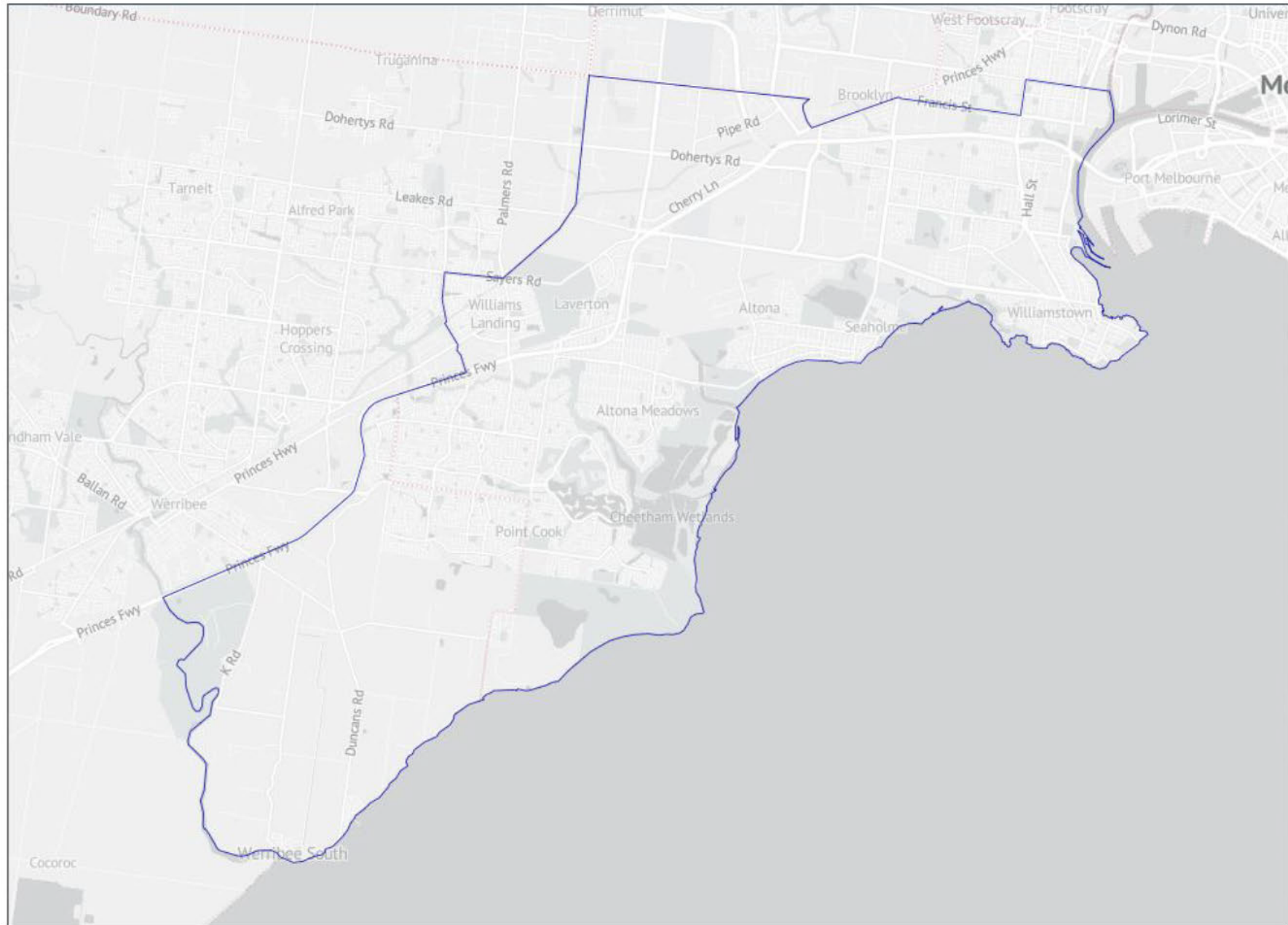


## Gellibrand

	Actual Enrolment	Projected Enrolment	No of SA1s
<b>Gellibrand</b>	<b>103,835</b>	<b>114,746</b>	<b>336</b>
From GELLIBRAND	93,569	101,504	305
Altona	9,749	10,227	32
Altona Meadows	13,408	13,643	48
Altona North	9,643	9,828	32
Laverton	4,845	5,849	16
Newport	12,830	13,642	42
Point Cook - East	8,383	11,146	16
Point Cook - North	12,585	13,378	48
Seabrook	3,224	3,376	13
Truganina	1,310	1,600	6
Williamstown	11,829	12,673	35
Yarraville	5,763	6,142	17
From LALOR	10,266	13,242	31
Point Cook - South	7,375	9,300	26
Werribee - South	2,891	3,942	5

### New division boundary

- From existing division boundary follow Francis St, Williamstown Rd and Somerville Rd to existing division boundary.
- From existing division boundary follow Port Phillip Bay coast, Werribee River and Princes Fwy to existing division boundary.

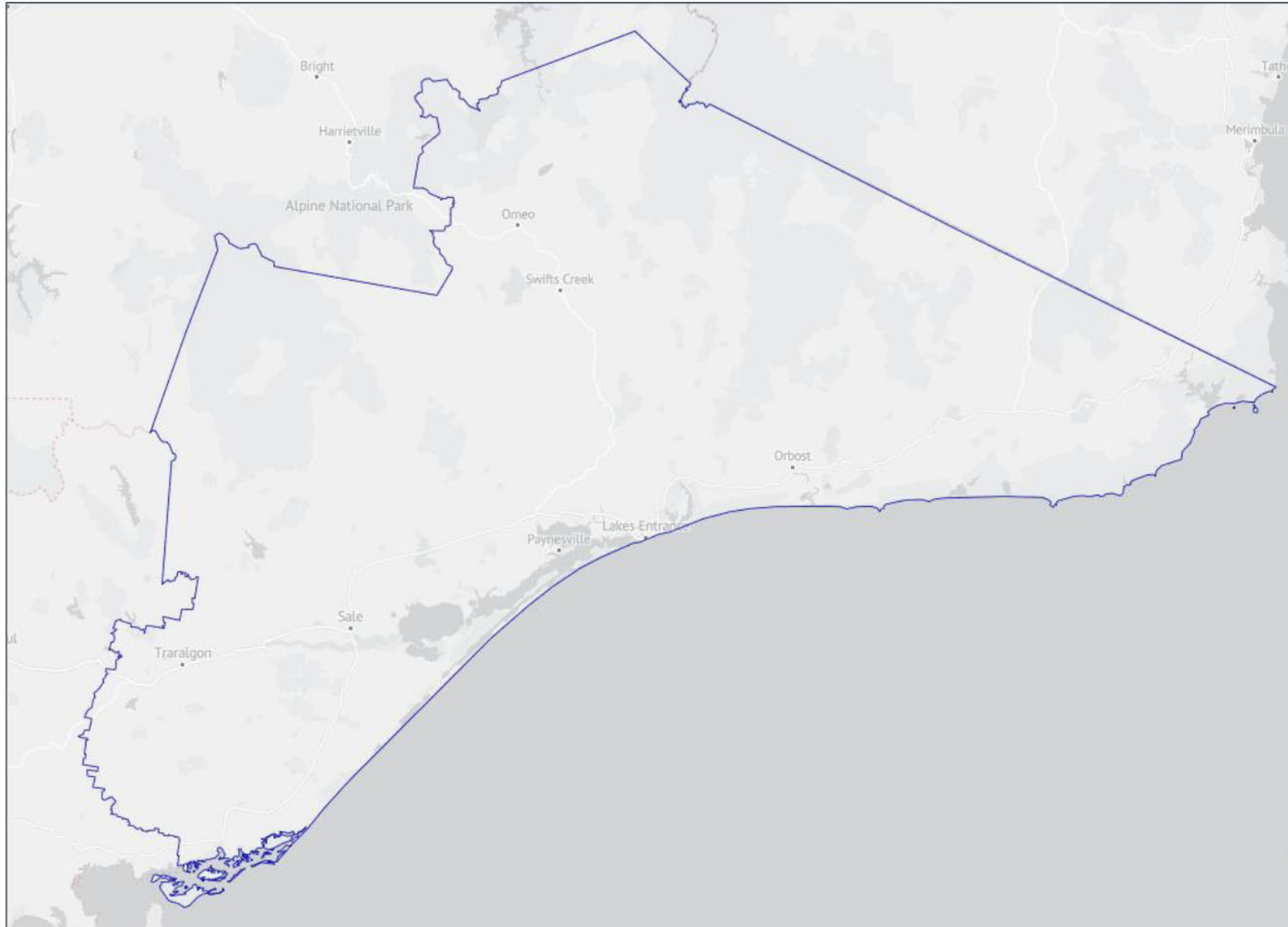


## Gippsland

	Actual Enrolment	Projected Enrolment	No of SA1s
<b>Gippsland</b>	<b>111,875</b>	<b>116,288</b>	<b>397</b>
From GIPPSLAND	111,875	116,288	397
Alps - East	3	3	1
Alps - West	22	22	1
Bairnsdale	11,349	11,871	36
Bruthen - Omeo	5,990	6,279	25
Churchill	8,654	8,671	32
Lake King	2	2	1
Lakes Entrance	8,412	8,868	28
Leongatha	45	49	2
Longford - Loch Sport	3,453	3,687	13
Maffra	10,716	11,185	35
Moe - Newborough	90	90	2
Morwell	10,298	10,233	37
Orbost	4,900	4,936	22
Paynesville	5,703	6,433	17
Rosedale	2,851	2,886	12
Sale	11,108	11,431	34
Towong	0	0	1
Trafalgar (Vic.)	0	0	1
Traralgon	20,372	21,589	68
Yallourn North - Glengarry	3,565	3,586	13
Yarram	4,342	4,467	16

### New division boundary

No changes to existing division boundary.

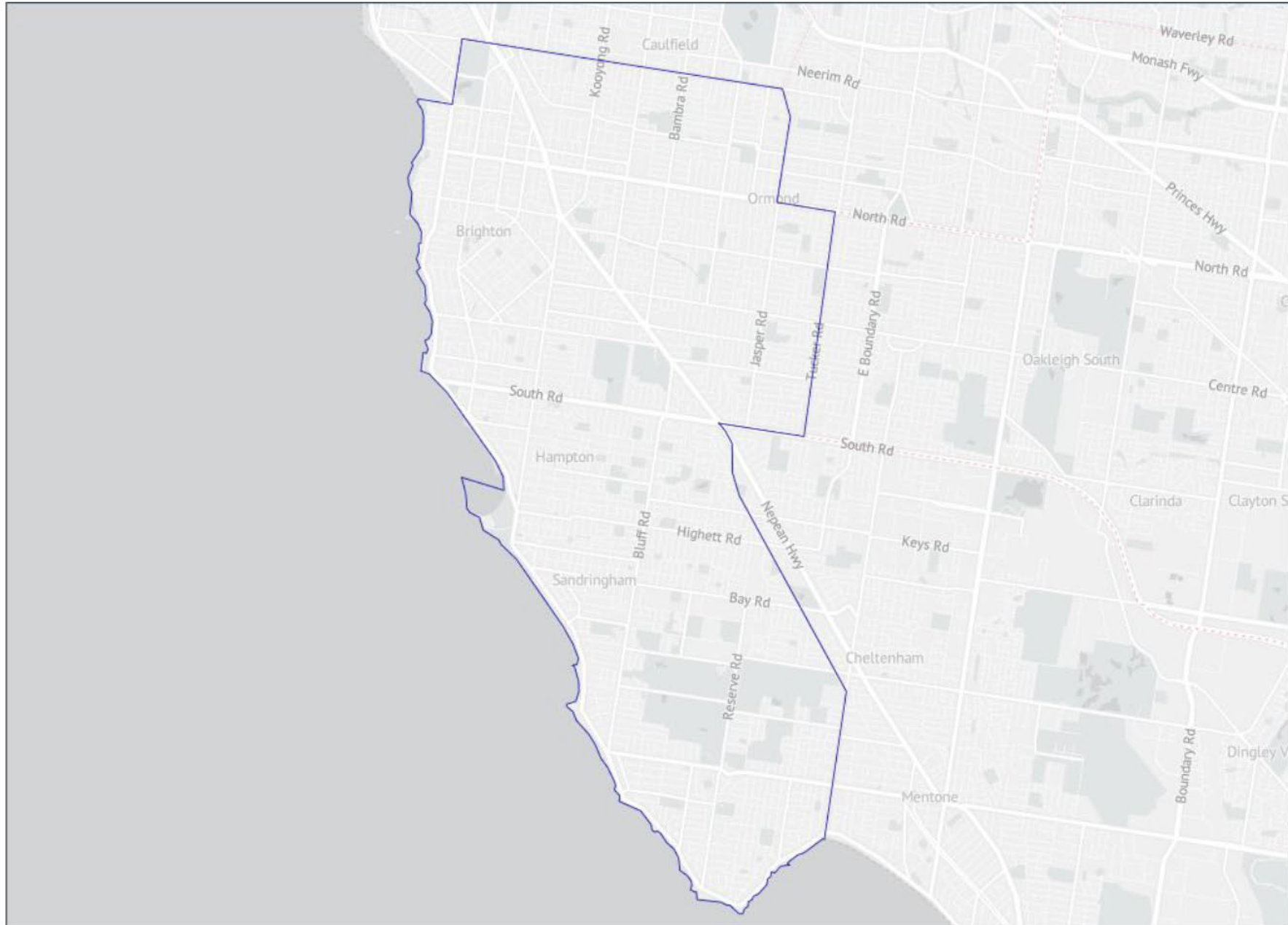


## Goldstein

	Actual Enrolment	Projected Enrolment	No of SA1s
<b>Goldstein</b>	<b>109,554</b>	<b>115,856</b>	<b>339</b>
From GOLDSTEIN	109,554	115,856	339
Beaumaris	10,535	11,126	32
Bentleigh - McKinnon	16,139	17,731	52
Brighton (Vic.)	17,300	18,049	53
Brighton East	11,537	11,685	38
Caulfield - South	8,848	9,063	30
Cheltenham - Highett (West)	8,400	9,126	23
Elsternwick	4,498	4,727	16
Hampton	13,112	13,993	38
Ormond - Glen Huntly	6,397	6,754	21
Sandringham - Black Rock	12,788	13,602	36

### New division boundary

No changes to existing division boundary.



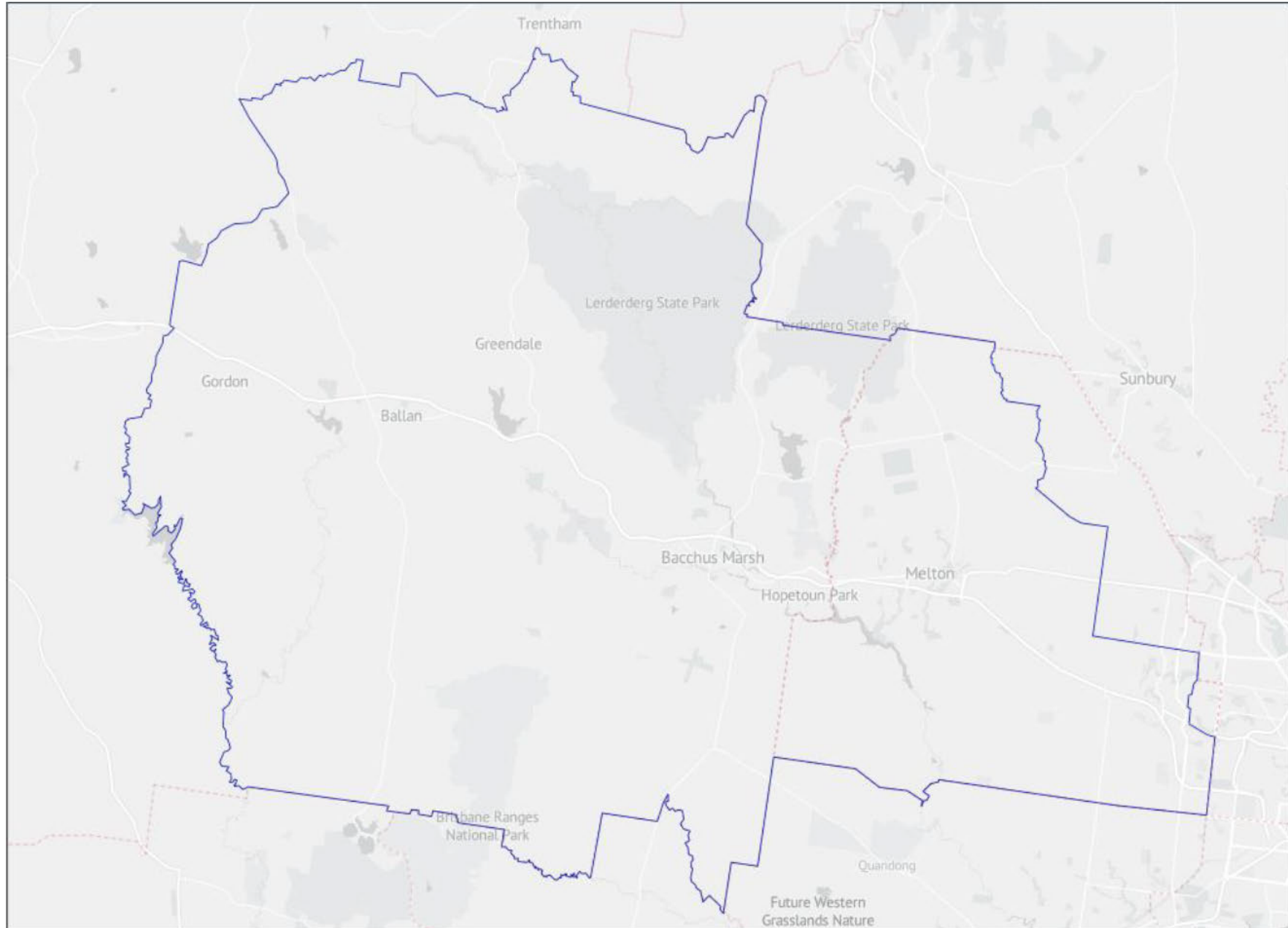


## Gorton

	Actual Enrolment	Projected Enrolment	No of SA1s
<b>Gorton</b>	<b>99,279</b>	<b>113,962</b>	<b>299</b>
From <b>GORTON</b>	76,358	88,849	231
Burnside	3,469	3,919	13
Burnside Heights	3,399	3,661	13
Caroline Springs	12,310	13,242	44
Deer Park - Derrimut	9,849	10,478	37
Hillside	139	189	1
Melton	12,883	13,599	46
Melton South	17,727	22,019	34
Melton West	12,380	14,572	36
Rockbank - Mount Cottrell	4,202	7,170	7
From <b>BALLARAT</b>	22,921	25,113	68
Bacchus Marsh	16,343	18,227	44
Bacchus Marsh Region	4,723	4,925	17
Daylesford	163	171	1
Gordon (Vic.)	1,692	1,790	6

### New division boundary

- From existing division boundary follow Kororoit Creek West Branch, Toolern Vale locality boundary, Kororoit Creek West Branch, Holden Rd, Plumpton Rd, Taylors Rd, Melton City boundary, and Western Hwy to existing division boundary.
- From existing division boundary follow Moorabool Shire boundary, Moorabool River, Moorabool River West Branch, Lal Lal Reservoir, Moorabool River West Branch, Spargo Creek Rd, Ballan-Daylesford Rd and Moorabool Shire Boundary to existing division boundary.

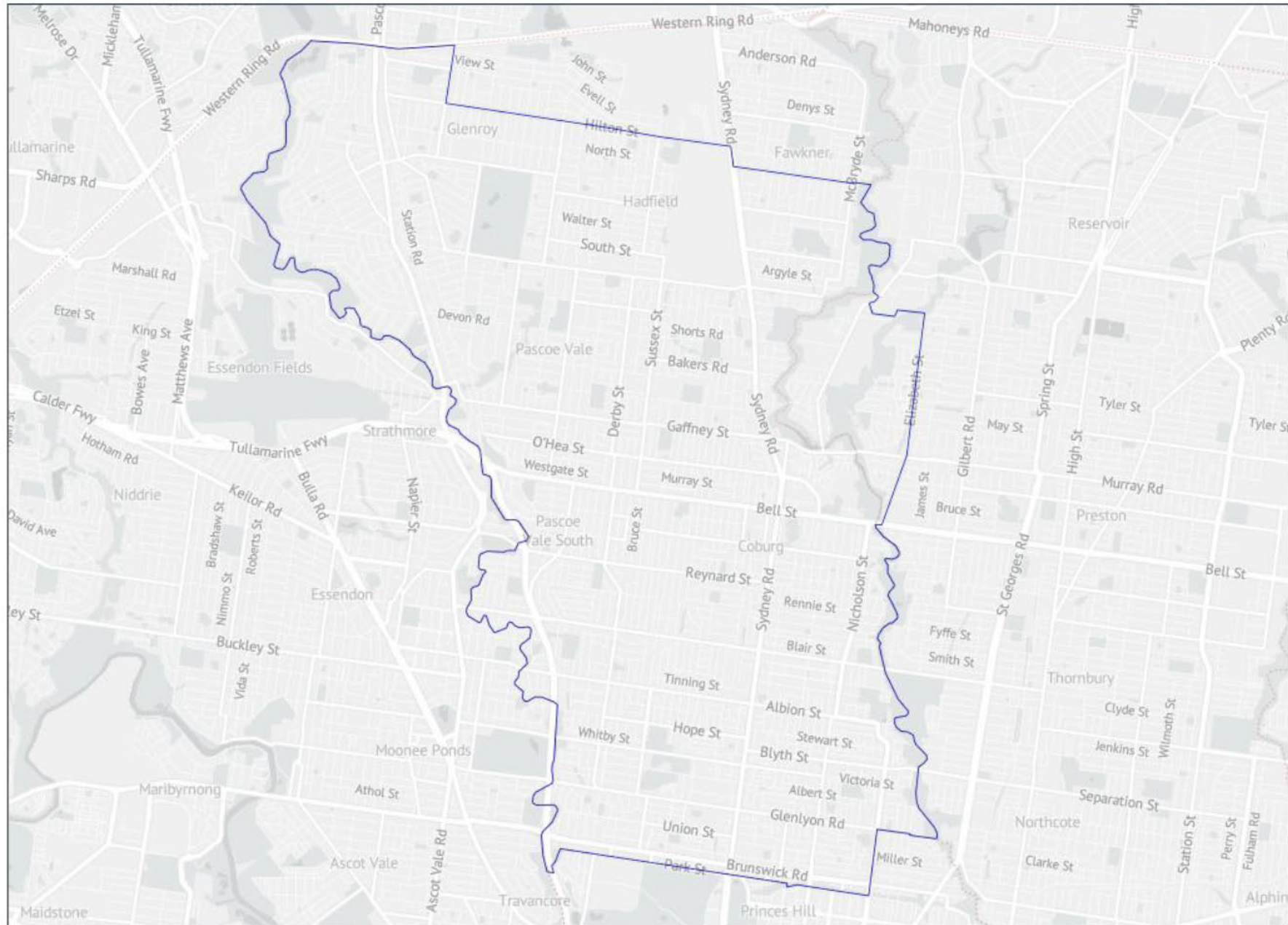


## Hawke

	Actual Enrolment	Projected Enrolment	No of SA1s
<b>Hawke</b>	<b>106,439</b>	<b>114,975</b>	<b>327</b>
From WILLS	103,382	111,584	318
Brunswick	19,871	21,686	56
Brunswick East	9,114	10,853	19
Brunswick West	10,341	11,095	31
Coburg	19,155	20,128	60
Coburg North	3,007	3,212	14
Fawkner	3,277	3,392	11
Glenroy	10,174	10,697	37
Gowanbrae	0	0	1
Hadfield	4,134	4,252	17
Pascoe Vale	16,699	18,117	48
Pascoe Vale South	7,610	8,152	24
From COOPER	3,057	3,391	9
Coburg	422	461	1
Coburg North	2,635	2,930	8

### New division boundary

- From existing Wills division boundary follow Widford St, Hilton St, Box Forest Rd, Sydney Rd, Major Rd, Merri Creek, and Moreland City boundary to existing Wills division boundary.

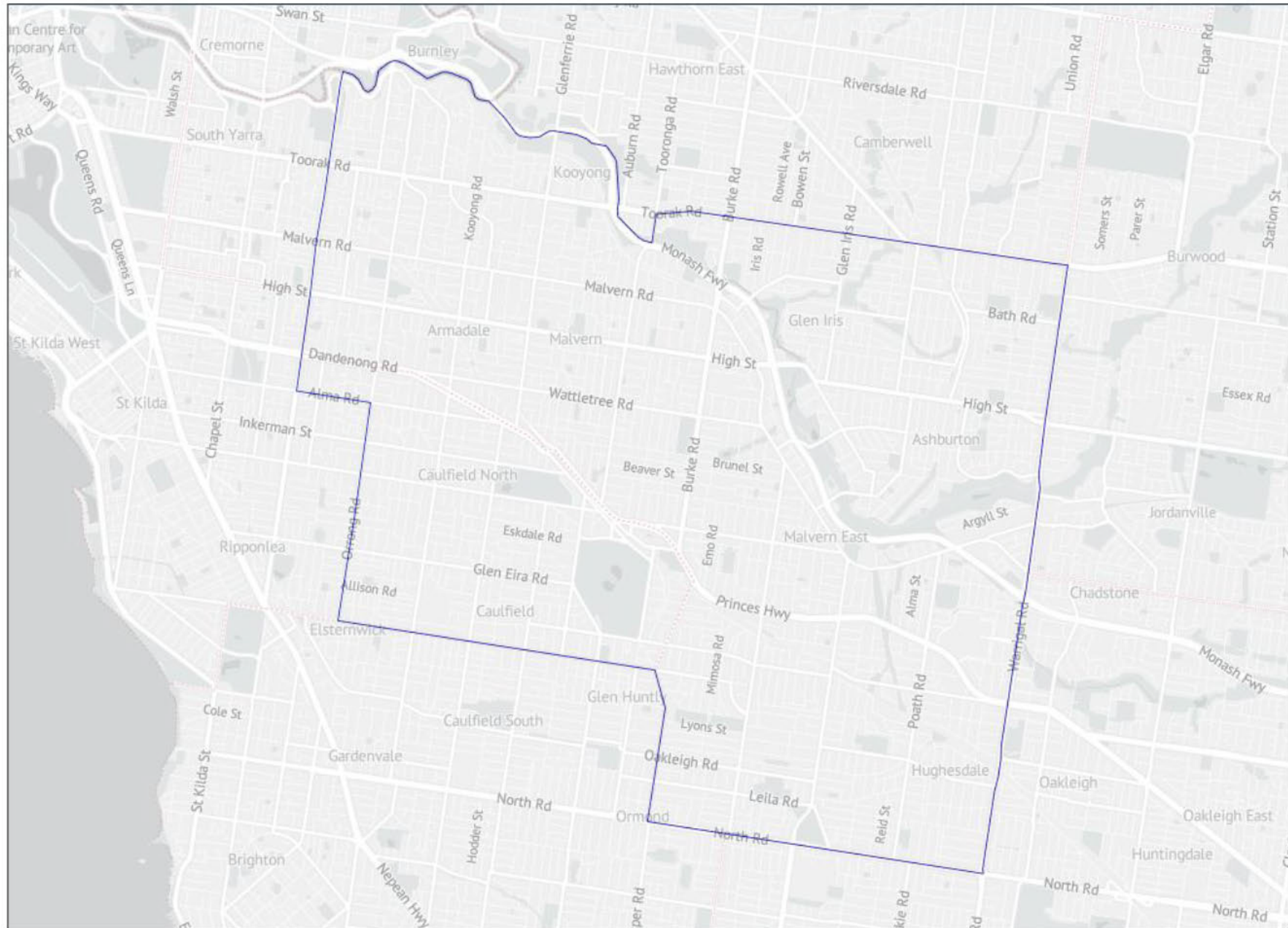


## Higgins

	Actual Enrolment	Projected Enrolment	No of SA1s
<b>Higgins</b>	<b>112,906</b>	<b>118,697</b>	<b>375</b>
From HIGGINS	92,852	97,933	303
Armadale	7,035	7,775	19
Ashburton (Vic.)	5,321	5,477	19
Carnegie	11,339	12,019	39
Glen Iris - East	11,913	12,735	40
Hughesdale	4,929	5,218	17
Malvern - Glen Iris	15,113	15,817	49
Malvern East	14,634	15,617	50
Murrumbeena	6,191	6,370	20
Ormond - Glen Huntly	1,299	1,376	4
Prahran - Windsor	4,643	4,758	14
Toorak	10,435	10,771	32
From MACNAMARA	20,054	20,764	72
Caulfield - North	11,929	12,391	45
Caulfield - South	3,871	3,903	13
Elsternwick	2,128	2,264	6
Ormond - Glen Huntly	620	658	2
St Kilda East	1,506	1,548	6

### New division boundary

- From existing division boundary follow North Rd, Orrong Rd, Alma Rd, Hotham St and Williams Rd to existing division boundary.

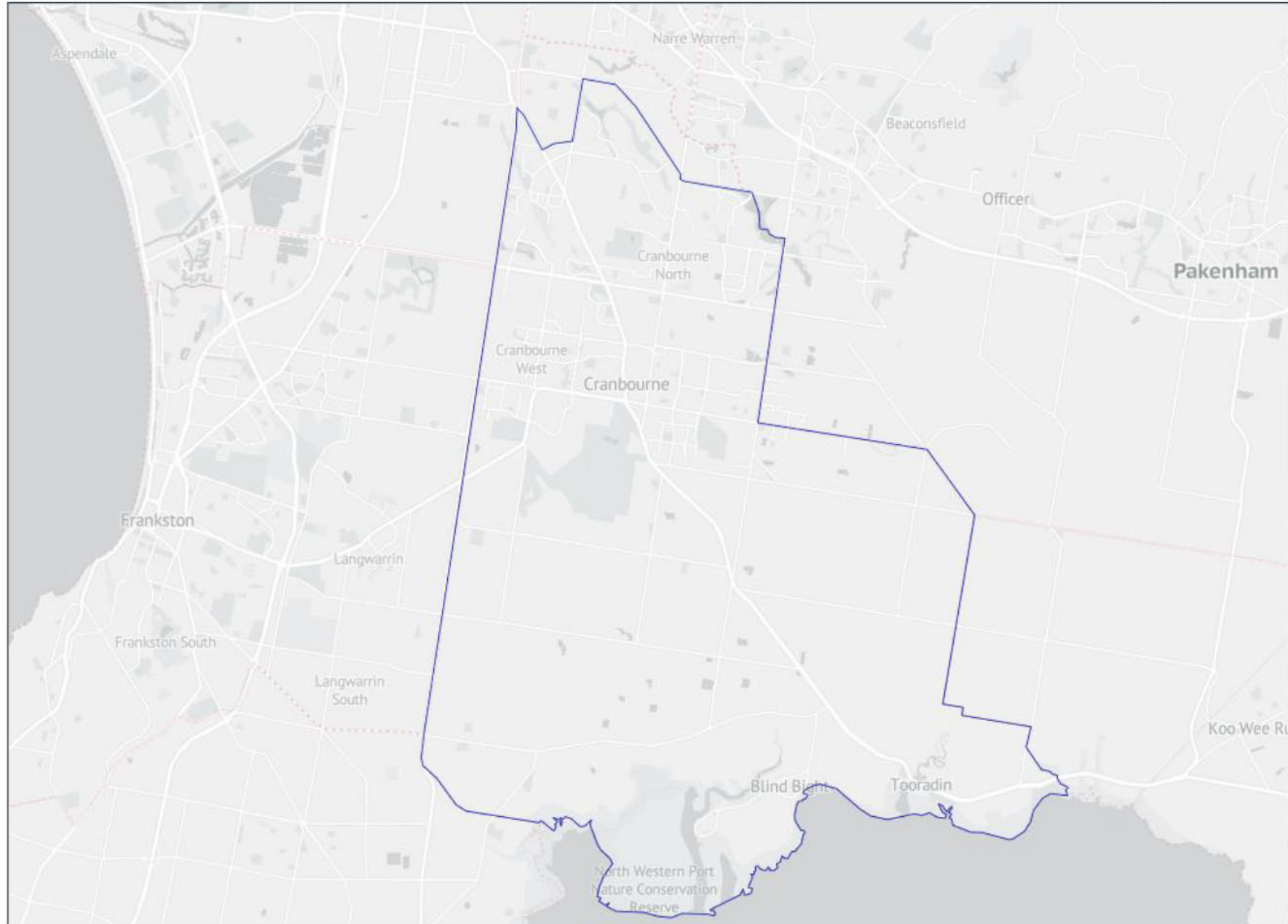


## Holt

	Actual Enrolment	Projected Enrolment	No of SA1s
<b>Holt</b>	<b>99,908</b>	<b>119,501</b>	<b>302</b>
From HOLT	99,908	119,501	302
Berwick - South	522	678	1
Cranbourne	12,688	13,182	51
Cranbourne East	17,234	24,482	32
Cranbourne North	13,372	16,279	40
Cranbourne South	8,920	11,722	18
Cranbourne West	10,849	14,012	31
Hampton Park - Lynbrook	6,692	7,100	24
Lynbrook - Lyndhurst	9,142	10,177	28
Narre Warren South (East)	6,422	6,854	24
Narre Warren South (West)	8,286	8,817	31
Pearcedale - Tooradin	5,781	6,198	22

### New division boundary

- From existing division boundary follow South Gippsland Hwy, Oliver Rd, Hallam Rd, Pound Rd, Narre Warren-Cranbourne Rd, and Greaves Rd to existing division boundary.



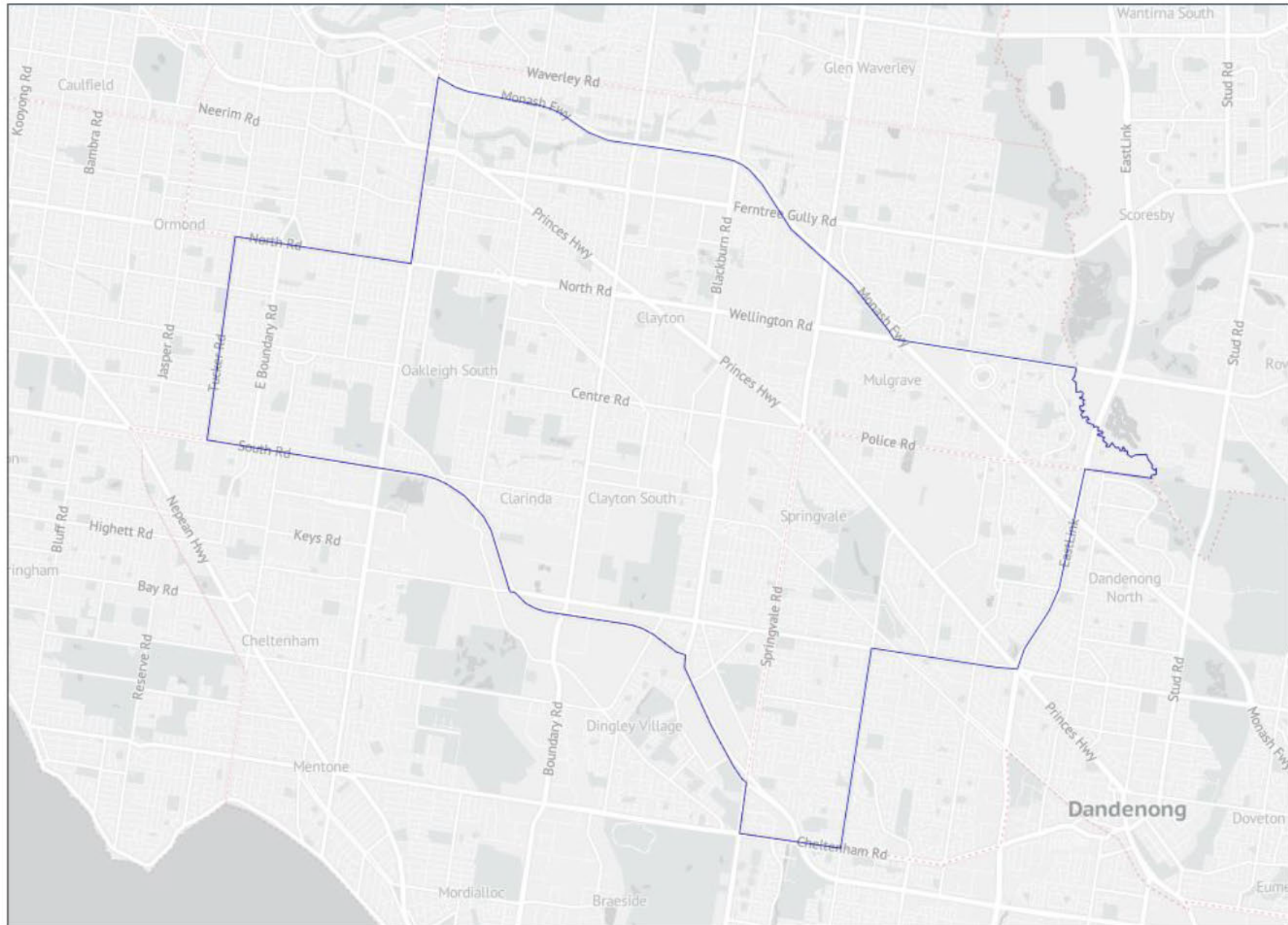


## Hotham

	Actual Enrolment	Projected Enrolment	No of SA1s
<b>Hotham</b>	<b>112,825</b>	<b>117,825</b>	<b>422</b>
From <b>HOTHAM</b>	83,308	87,241	318
Ashwood - Chadstone	1,718	1,816	6
Bentleigh East (North)	10,525	11,445	34
Bentleigh East (South)	9,585	10,059	28
Clarinda - Oakleigh South	8,501	8,411	32
Clayton	7,228	7,964	41
Clayton South	7,071	7,461	30
Dingley Village	3	3	2
Glen Waverley - West	506	517	2
Moorabbin - Heatherton	2	2	1
Mount Waverley - South	2,628	2,673	10
Mulgrave	12,849	13,066	46
Oakleigh - Huntingdale	14,095	14,889	53
Springvale	5,910	6,202	25
Springvale South	2,687	2,733	8
From <b>BRUCE</b>	29,517	30,584	104
Dandenong North	2,087	2,082	7
Keysborough	2,641	2,841	9
Noble Park - East	4,609	4,728	15
Noble Park - West	3,713	3,853	13
Noble Park North	5,165	5,269	18
Springvale	6,045	6,307	24
Springvale South	5,257	5,504	18

### New division boundary

- From existing division boundary follow Monash Fwy, Wellington Rd, Dandenong Creek, Police Rd, Eastlink, Heatherton Rd, Corrigan Rd, Cheltenham Rd, and Springvale Rd to existing division boundary.

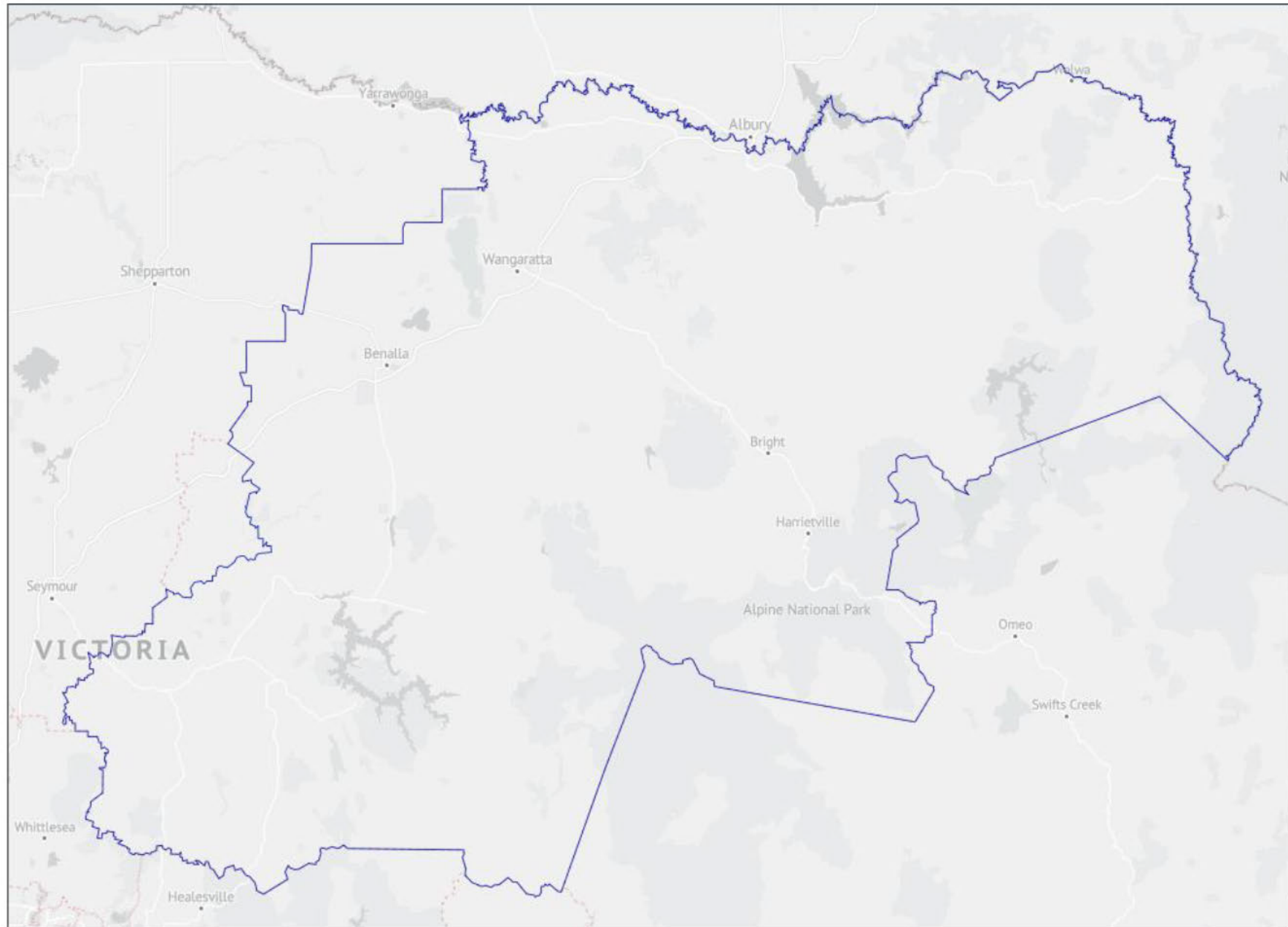


## Indi

	Actual Enrolment	Projected Enrolment	No of SA1s
<b>Indi</b>	<b>110,701</b>	<b>115,579</b>	<b>394</b>
From INDI	110,701	115,579	394
Alexandra	5,288	5,435	19
Beechworth	3,649	3,873	12
Benalla	8,323	8,248	29
Benalla Region	2,879	3,034	9
Bright - Mount Beauty	6,104	6,264	31
Chiltern - Indigo Valley	2,465	2,595	9
Euroa	1,494	1,569	5
Healesville - Yarra Glen	4	4	2
Kinglake	2,980	3,202	12
Mansfield (Vic.)	7,000	7,658	22
Myrtleford	3,517	3,528	15
Rutherglen	3,138	3,284	11
Towong	4,750	4,631	20
Wangaratta	14,452	14,735	49
Wangaratta Region	7,554	7,806	31
West Wodonga	11,079	11,658	37
Wodonga	19,341	21,188	59
Yackandandah	3,730	3,763	12
Yea	2,954	3,104	10

### New division boundary

- From existing division boundary follow Highlands, Dropmore, Caveat, Terip Terip, Merton, Strathbogie, Kelvin View, Sheans Creek and Balmattum locality boundaries to existing division boundary.

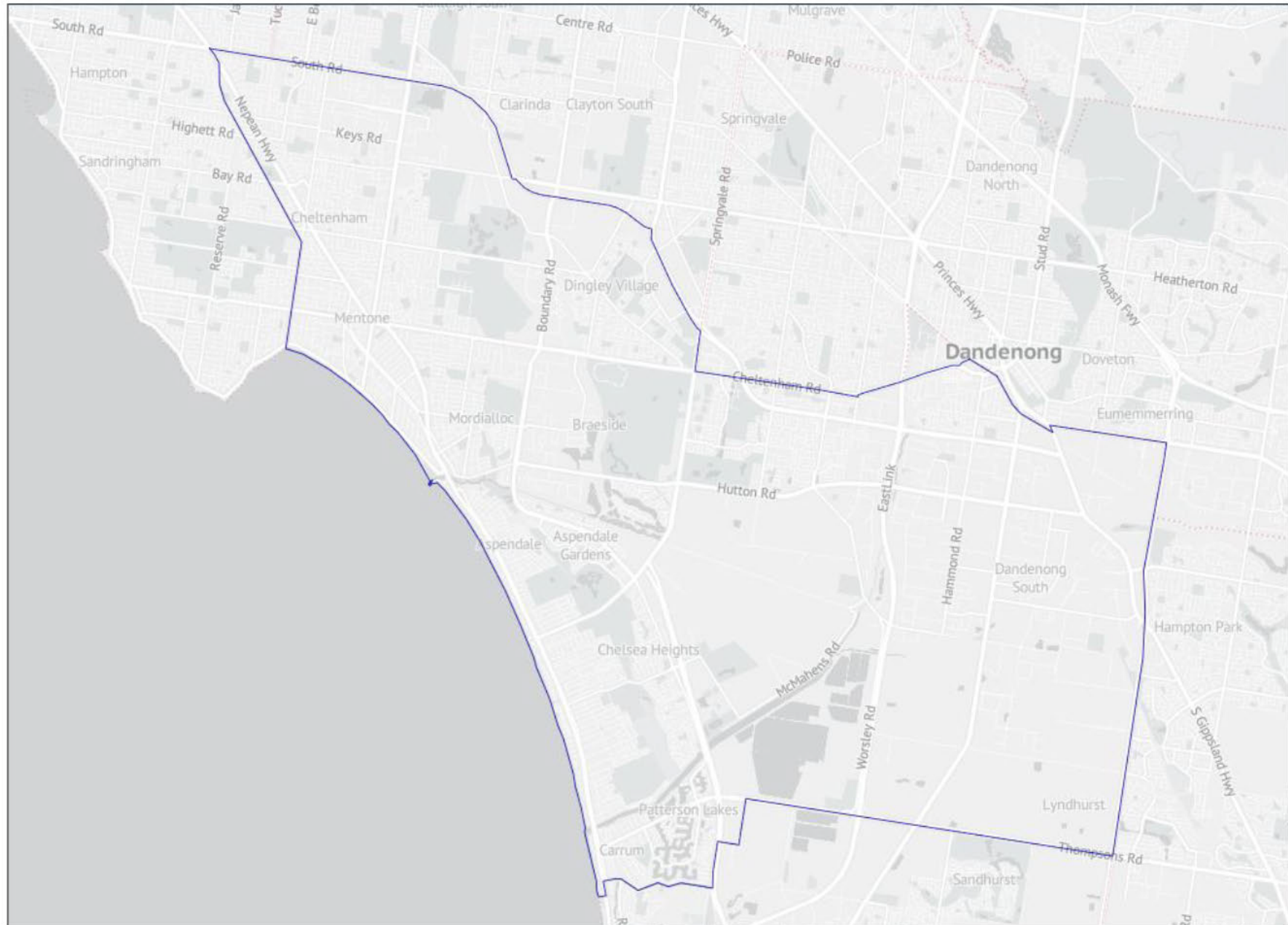


## Isaacs

	Actual Enrolment	Projected Enrolment	No of SA1s
<b>Isaacs</b>	<b>109,761</b>	<b>117,356</b>	<b>353</b>
From ISAACS	109,761	117,356	353
Aspendale Gardens - Waterways	6,380	6,776	24
Braeside	25	25	1
Carrum - Patterson Lakes	8,950	9,571	30
Chelsea - Bonbeach	10,553	10,953	31
Chelsea Heights	3,911	4,071	13
Cheltenham - Highett (East)	16,630	17,886	50
Dandenong	4,658	4,876	16
Dingley Village	7,809	8,024	26
Edithvale - Aspendale	9,681	10,219	30
Keysborough	10,437	12,677	30
Mentone	9,716	9,996	34
Moorabbin - Heatherton	6,067	6,439	23
Moorabbin Airport	5	5	1
Mordialloc - Parkdale	14,939	15,838	43
Springvale South	0	0	1

### New division boundary

- From existing division boundary follow Cheltenham Rd, Allan St. and Stockman's Bridge, to existing division boundary.

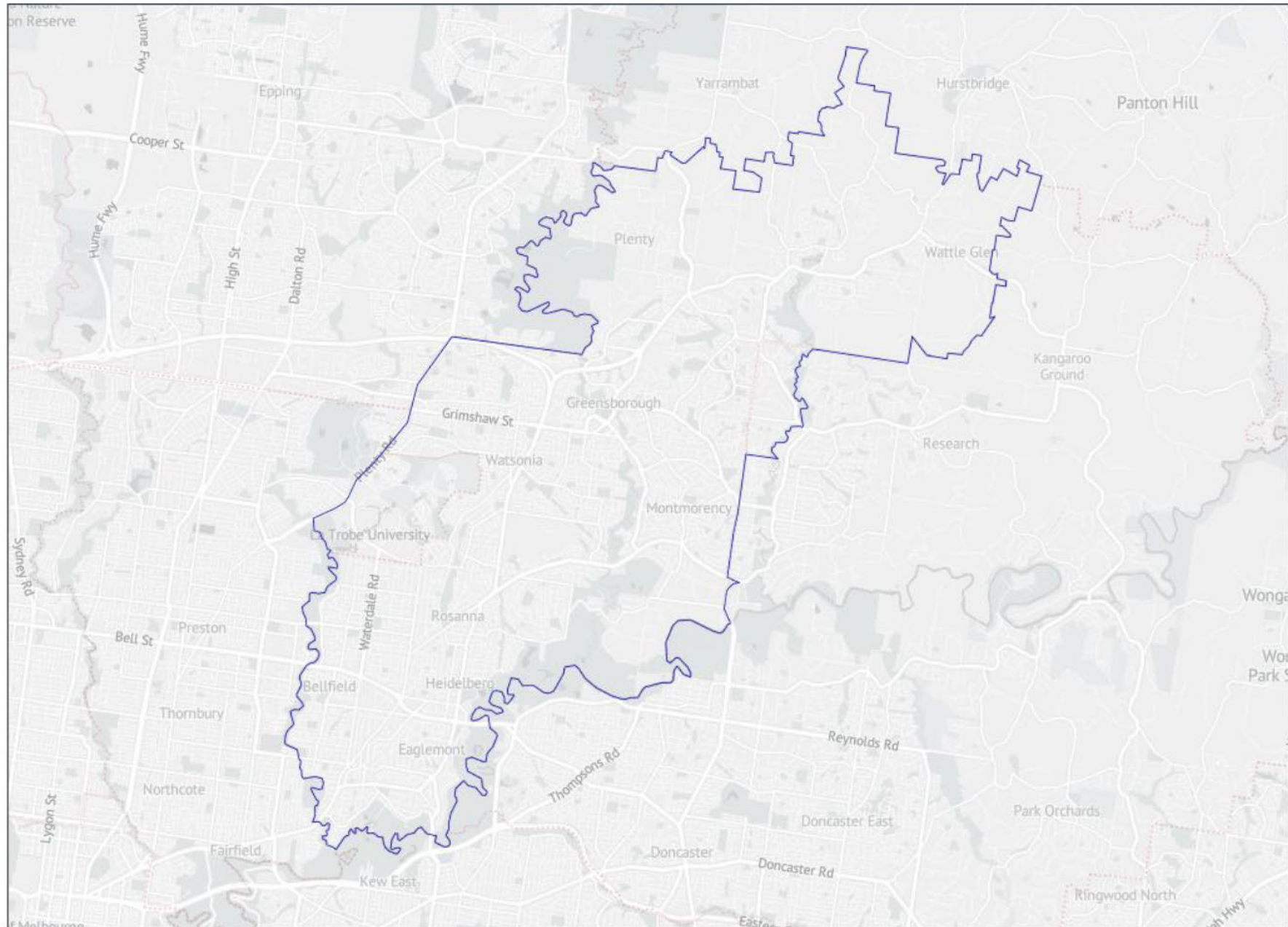


## Jagajaga

	Actual Enrolment	Projected Enrolment	No of SA1s
<b>Jagajaga</b>	<b>113,222</b>	<b>117,723</b>	<b>374</b>
From JAGAJAGA	108,042	112,132	355
Bundoora - East	6,671	6,797	23
Eltham	1,552	1,564	5
Greensborough	15,501	15,895	53
Heidelberg - Rosanna	10,835	11,387	33
Heidelberg West	9,957	10,644	32
Ivanhoe	9,065	9,954	26
Ivanhoe East - Eaglemont	6,108	6,419	19
Montmorency - Briar Hill	12,236	12,530	41
Plenty - Yarrambat	5,821	6,025	19
Research - North Warrandyte	3	3	1
Viewbank - Yallambie	12,988	13,048	46
Watsonia	6,788	6,980	22
Wattle Glen - Diamond Creek	10,517	10,886	35
From COOPER	2,864	3,182	11
Kingsbury	2,864	3,182	11
From MENZIES	2,316	2,409	8
Eltham	2,316	2,409	8

### New division boundary

- From existing division boundary follow Diamond Creek and Eltham North locality boundary to existing division boundary.
- From existing division boundary follow Darebin Creek and Plenty Rd to existing division boundary.



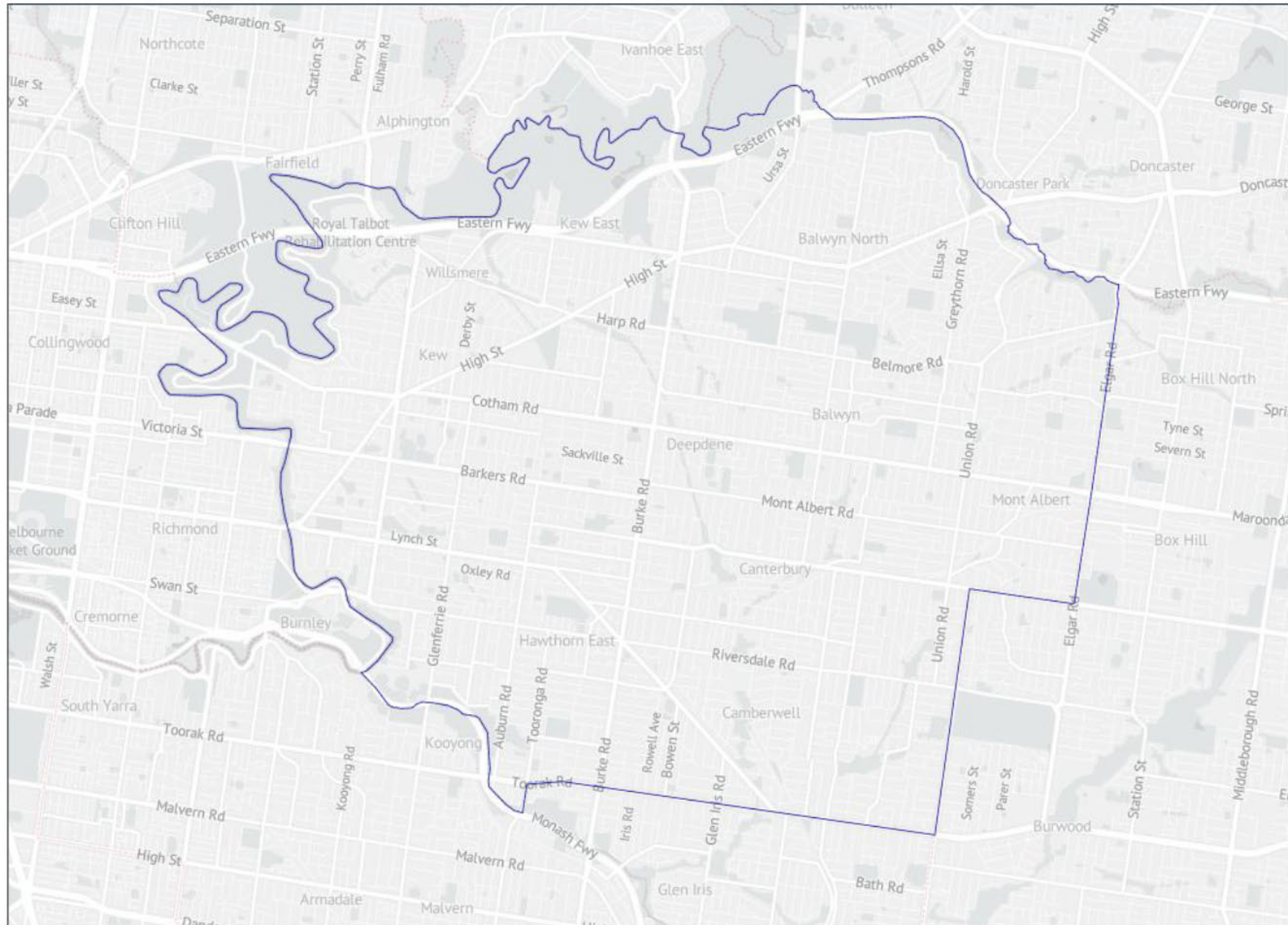


## Kooyong

	Actual Enrolment	Projected Enrolment	No of SA1s
<b>Kooyong</b>	<b>108,078</b>	<b>113,754</b>	<b>362</b>
From KOOYONG	108,078	113,754	362
Balwyn	10,907	11,352	35
Balwyn North	13,923	14,820	52
Box Hill North	3,911	4,081	12
Camberwell	15,181	15,660	50
Glen Iris - East	2	2	1
Hawthorn	15,397	16,656	47
Hawthorn East	10,669	11,395	31
Kew	17,568	18,346	59
Kew East	4,732	4,983	18
Surrey Hills (East) - Mont Albert	4,210	4,409	14
Surrey Hills (West) - Canterbury	11,578	12,050	43

### New division boundary

No changes to existing division boundary.

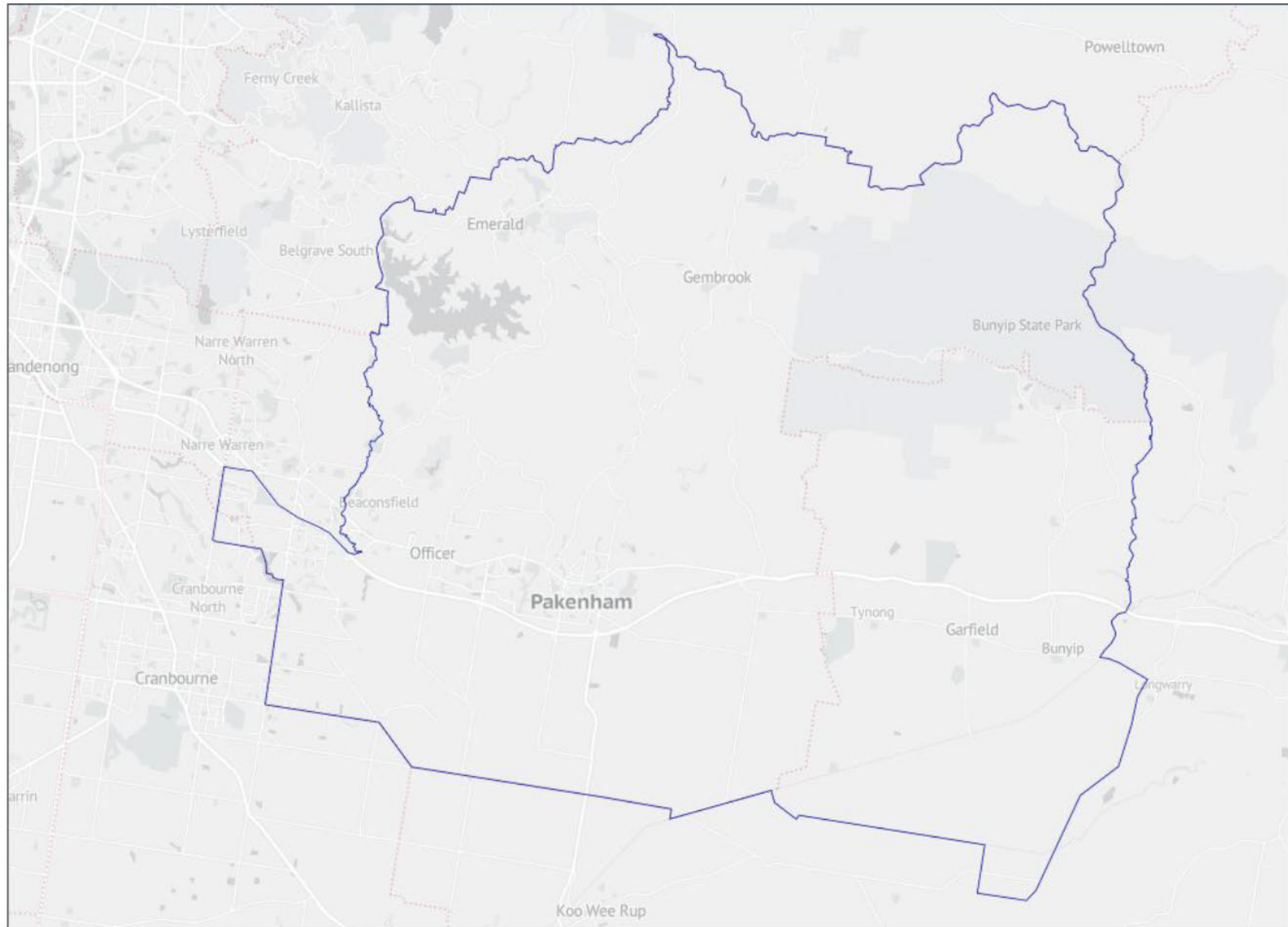


## La Trobe

	Actual Enrolment	Projected Enrolment	No of SA1s
<b>La Trobe</b>	<b>99,936</b>	<b>120,660</b>	<b>297</b>
From <b>LA TROBE</b>	92,236	112,476	272
Beaconsfield - Officer	13,764	19,256	24
Belgrave - Selby	152	153	1
Berwick - South	15,760	17,884	59
Bunyip - Garfield	1,336	1,426	5
Cranbourne East	9,806	15,331	18
Emerald - Cockatoo	12,880	13,449	52
Koo Wee Rup	526	569	2
Narre Warren - South West	4,798	4,982	15
Narre Warren South (East)	0	0	1
Pakenham - North	13,567	16,333	36
Pakenham - South	19,647	23,093	59
From <b>HOLT</b>	2,126	2,246	7
Narre Warren South (East)	2,126	2,246	7
From <b>MONASH</b>	5,574	5,938	18
Bunyip - Garfield	5,574	5,938	18

### New division boundary

- From existing division boundary follow Cardinia Shire boundary, McColls Rd, Caldermeade Rd, Corses Rd, Number Seven Yallock Drain, Yallock Outfall Drain, Ropers Lane, to existing division boundary.
- From existing division boundary follow Greaves Rd, Narre Warren-Cranbourne Rd, Princes Hwy, Princes Fwy, and Cardinia Creek to existing division boundary.

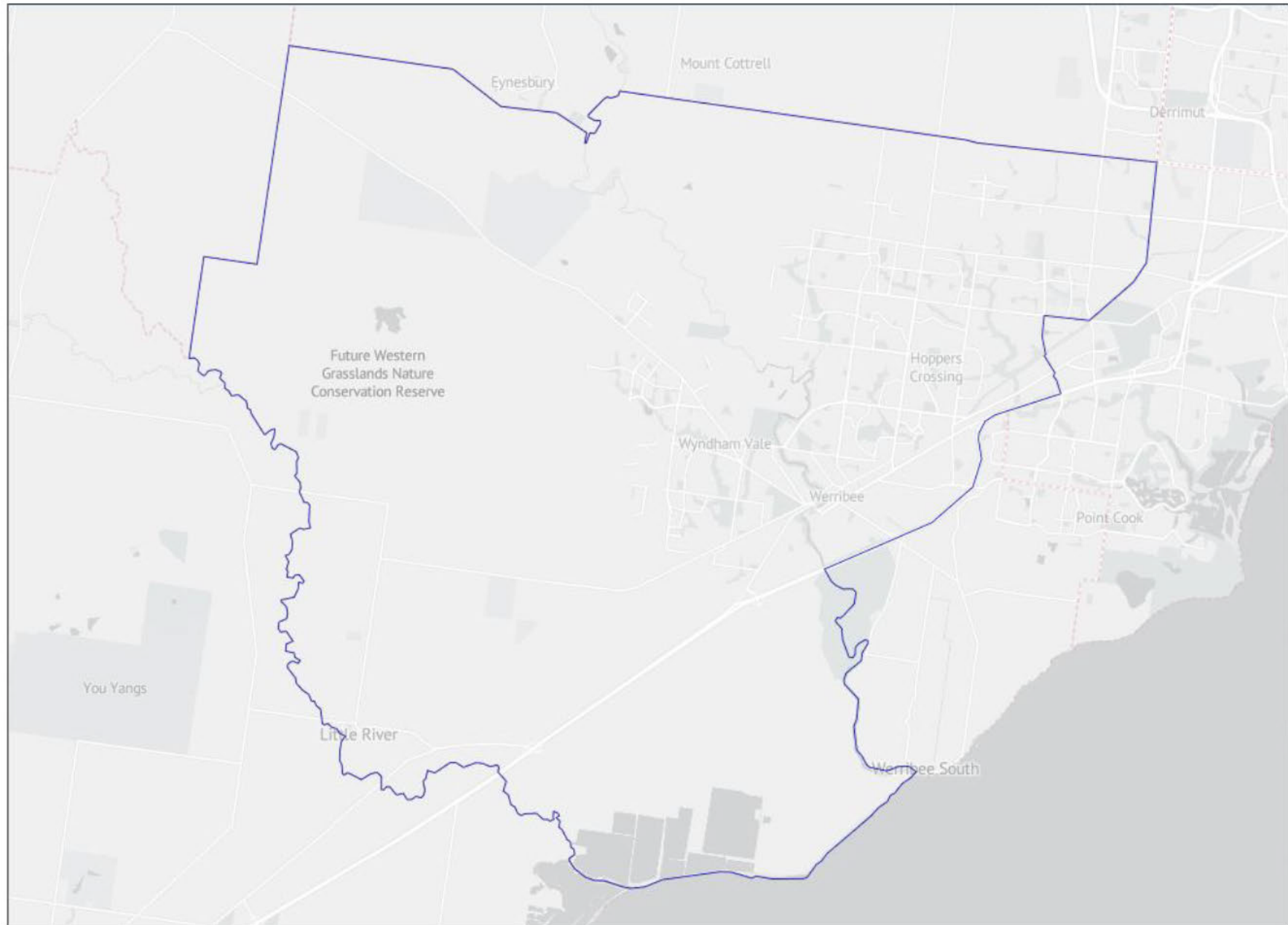


## Lalor

	Actual Enrolment	Projected Enrolment	No of SA1s
<b>Lalor</b>	<b>102,882</b>	<b>119,551</b>	<b>339</b>
From LALOR	102,882	119,551	339
Hoppers Crossing - North	12,556	12,875	49
Hoppers Crossing - South	11,846	12,038	50
Tarneit	21,167	26,474	57
Truganina	11,966	15,416	24
Werribee - East	12,013	12,307	48
Werribee - South	6,590	7,208	23
Werribee - West	11,140	14,285	28
Wyndham Vale	15,604	18,948	60

### New division boundary

- From existing division boundary follow Princes Fwy, and Werribee River to existing division boundary.

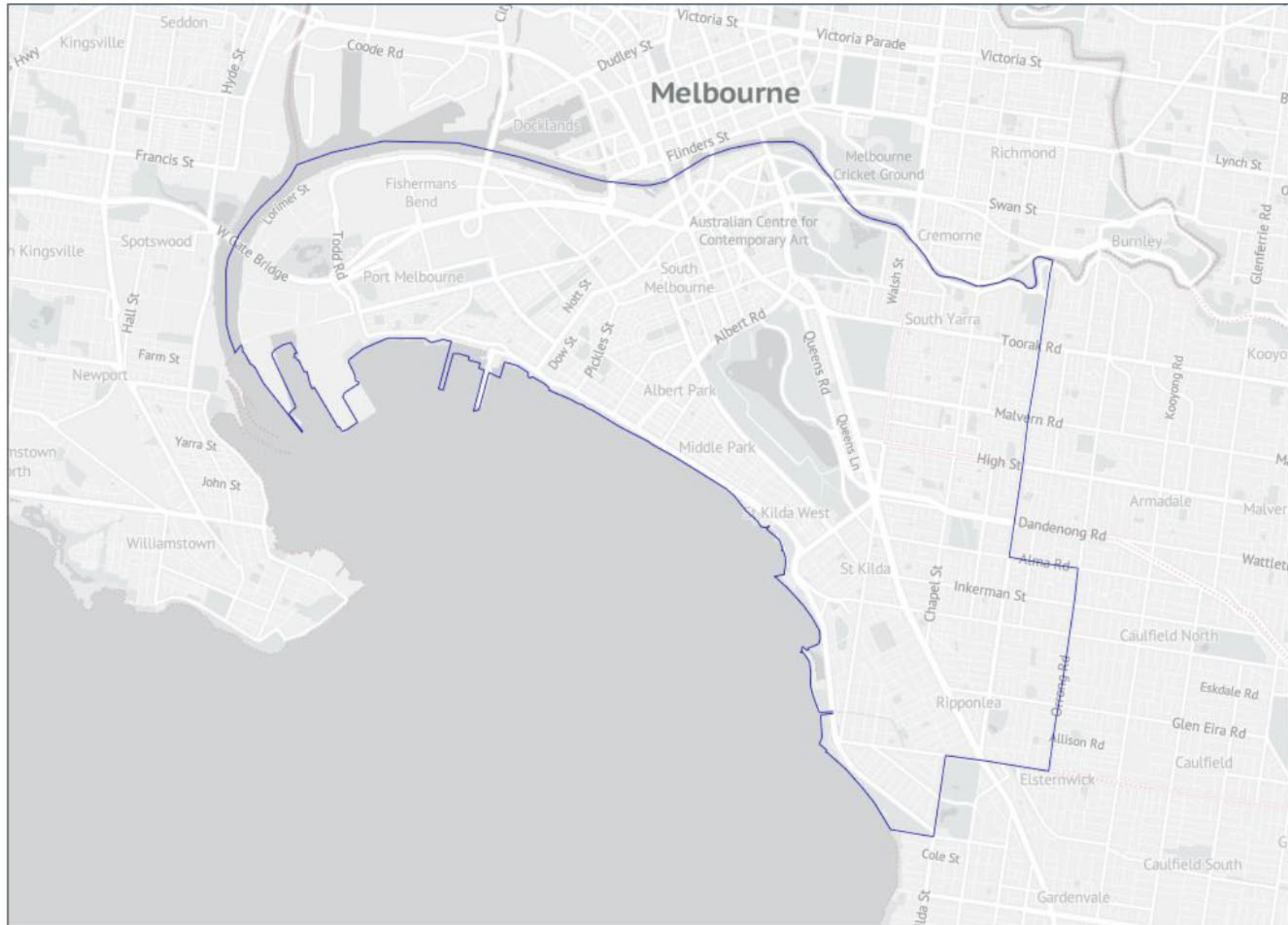


## Macnamara

	Actual Enrolment	Projected Enrolment	No of SA1s
<b>Macnamara</b>	<b>112,943</b>	<b>120,260</b>	<b>355</b>
From <b>MACNAMARA</b>	94,510	100,689	308
Albert Park	11,097	11,881	34
Caulfield - North	2,643	2,852	10
Docklands	1,583	1,788	4
Elsternwick	1,674	1,848	6
Elwood	11,058	11,352	40
Port Melbourne	12,126	12,394	36
Port Melbourne Industrial	351	650	2
Prahran - Windsor	5,056	5,177	14
South Melbourne	8,427	8,950	28
South Yarra - West	4,569	4,839	14
Southbank	8,415	10,088	31
St Kilda	17,551	18,424	56
St Kilda East	9,960	10,446	33
From <b>HIGGINS</b>	18,433	19,571	47
Prahran - Windsor	4,731	4,937	14
South Yarra - East	13,702	14,634	33

### New division boundary

- From existing division boundary follow Yarra River, Williams Rd, Hotham St, Alma Rd and Orrong Rd to existing division boundary.



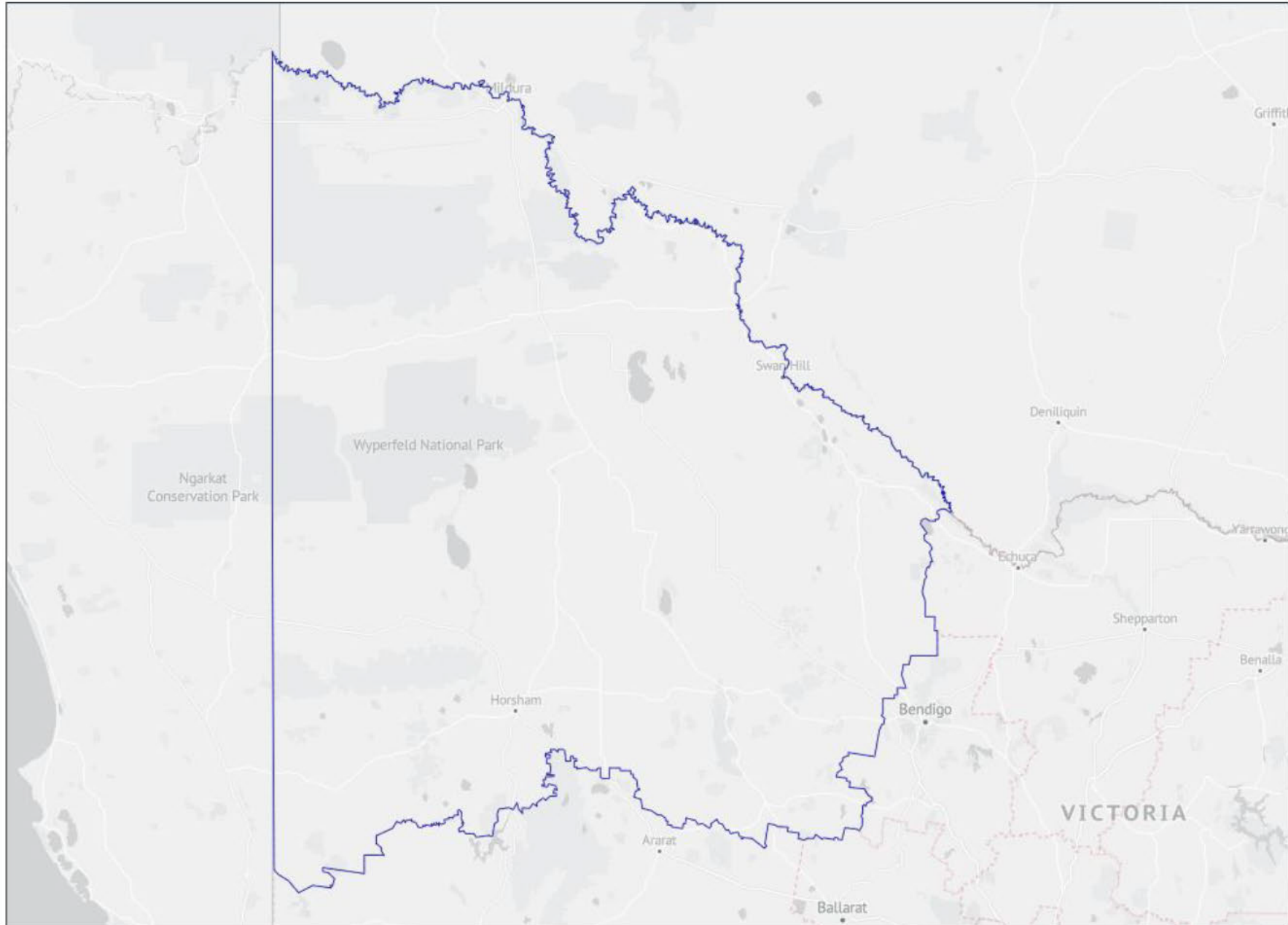


## Mallee

	Actual Enrolment	Projected Enrolment	No of SA1s
<b>Mallee</b>	<b>113,801</b>	<b>113,046</b>	<b>461</b>
From MALLEE	113,801	113,046	461
Avoca	2,002	2,026	8
Bendigo Region - North	99	111	4
Bendigo Region - South	92	104	2
Buloke	4,695	4,425	21
Castlemaine Region	19	20	3
Creswick - Clunes	0	0	1
Gannawarra	5,122	5,123	23
Horsham	12,508	12,460	37
Horsham Region	2,571	2,569	12
Irymple	4,848	5,180	21
Kerang	2,969	2,884	13
Loddon	5,409	5,396	22
Maryborough (Vic.)	6,278	6,421	21
Maryborough Region	4,265	4,370	15
Merbein	3,431	3,531	15
Mildura - North	12,403	12,409	44
Mildura - South	10,976	11,347	32
Mildura Region	2,623	2,645	15
Nhill Region	5,274	4,847	30
Red Cliffs	4,047	4,029	17
Robinvale	1,724	1,523	12
St Arnaud	2,754	2,607	10
Stawell	475	467	2
Swan Hill	7,667	7,493	27
Swan Hill Region	4,452	4,269	23
West Wimmera	2,055	2,029	10
Yarriambiack	5,043	4,761	21

### New division boundary

No changes to existing division boundary.

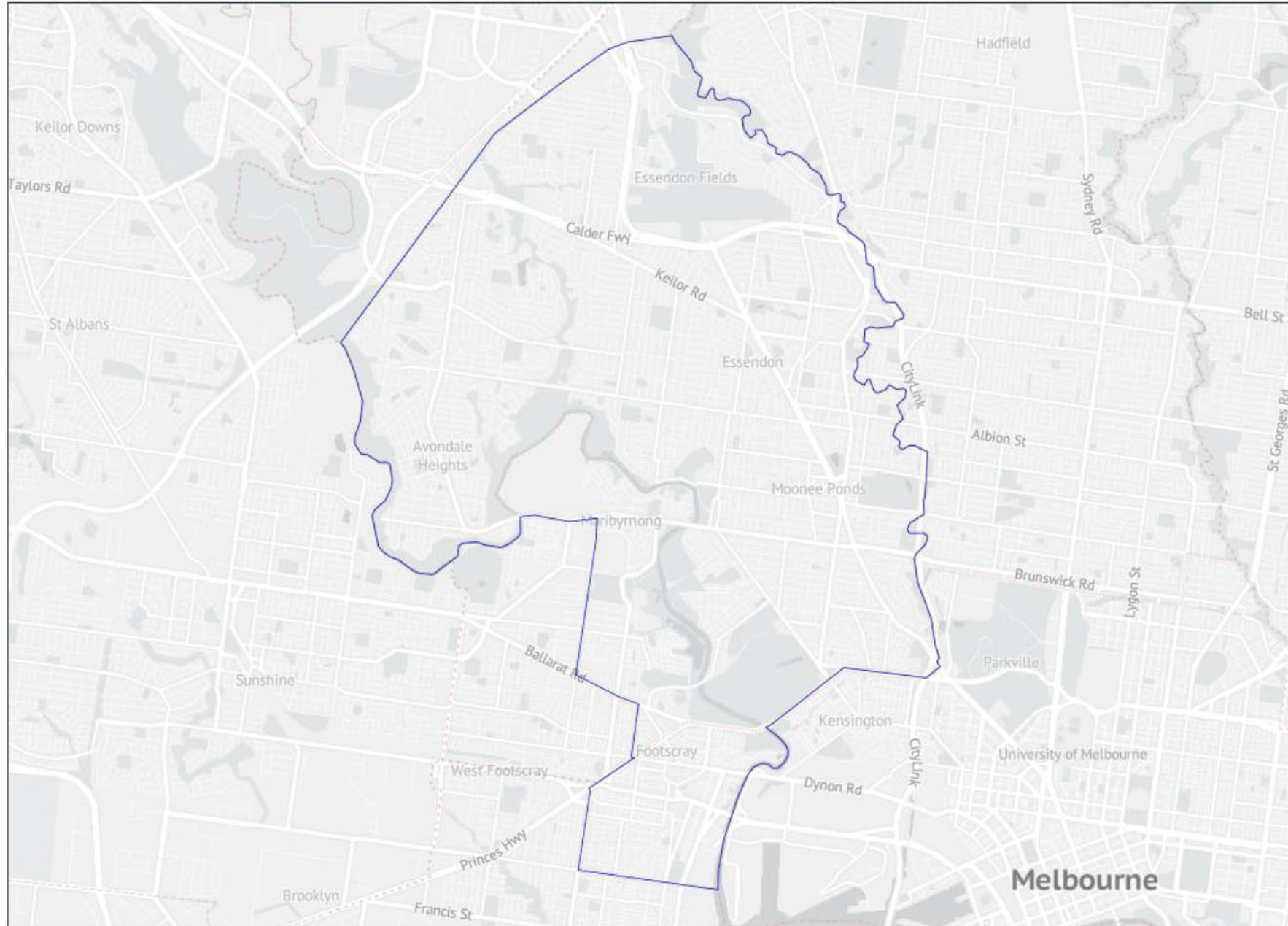


## Maribyrnong

	Actual Enrolment	Projected Enrolment	No of SA1s
<b>Maribyrnong</b>	<b>106,090</b>	<b>113,382</b>	<b>330</b>
From <b>MARIBYRNONG</b>	95,375	102,094	300
Airport West	5,897	6,306	17
Ascot Vale	10,734	11,596	32
Essendon - Aberfeldie	20,484	22,293	61
Essendon Airport	3	3	1
Flemington	6,339	6,670	23
Flemington Racecourse	42	42	1
Footscray	1,987	2,117	11
Glenroy	0	0	1
Keilor East	19,778	20,523	63
Kensington (Vic.)	0	0	1
Maribyrnong	6,320	6,904	18
Moonee Ponds	11,033	11,736	32
Niddrie - Essendon West	5,353	5,873	17
Strathmore	7,405	8,031	22
From <b>GELLIBRAND</b>	10,715	11,288	30
Footscray	5,048	5,408	14
Seddon - Kingsville	4,019	4,141	11
Yarraville	1,648	1,739	5

### New division boundary

- From existing division boundary follow Maribyrnong River, Somerville Rd, Williamstown Rd, Princes Hwy, Barkly St, Commercial Rd, Ballarat Rd, Rosamond Rd, Raleigh Rd, Cordite Ave, Canning St, Maribyrnong Rd and Albion-Jacana railway line to existing division boundary.

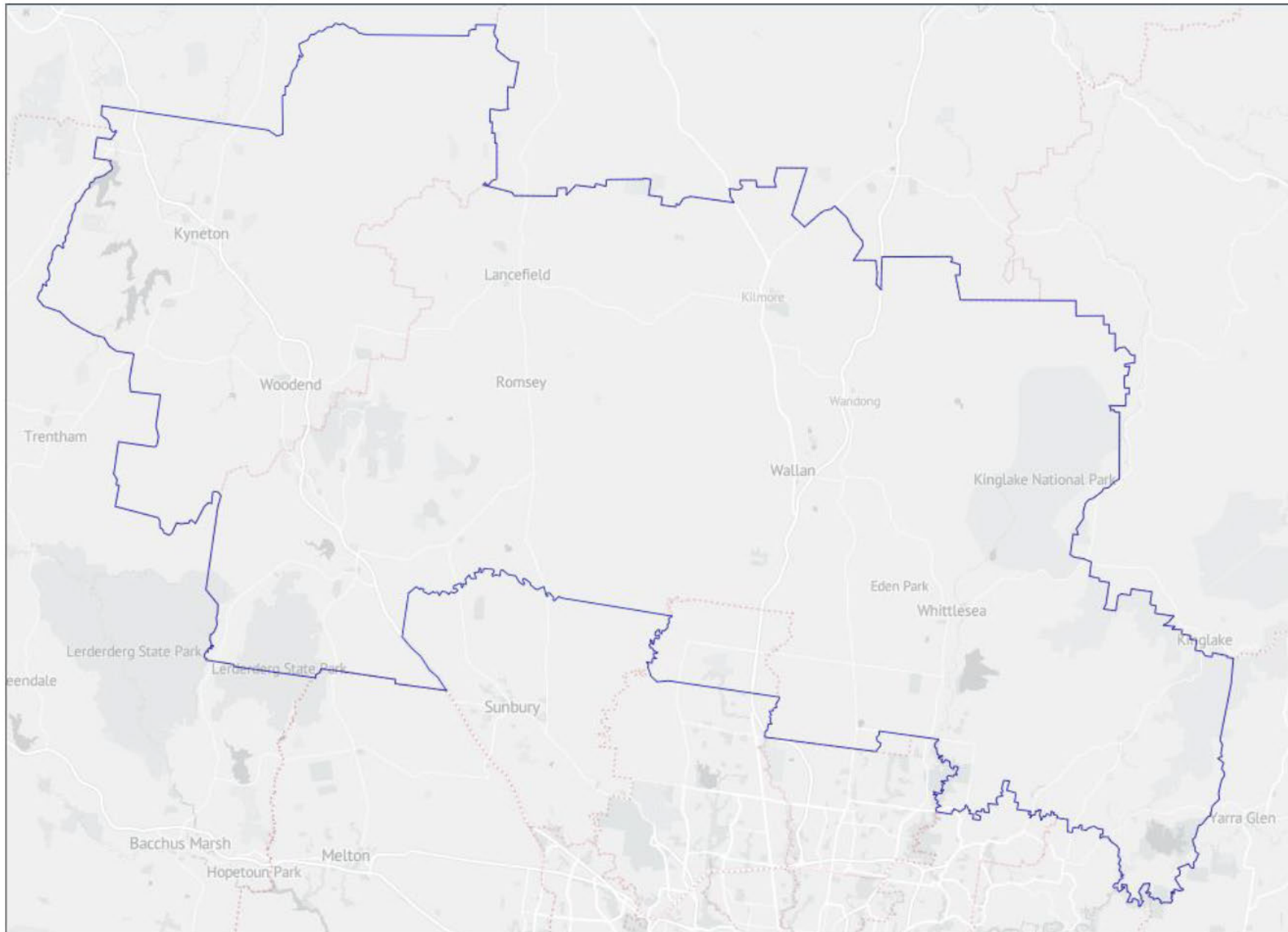


## McEwen

	Actual Enrolment	Projected Enrolment	No of SA1s
<b>McEwen</b>	<b>100,023</b>	<b>119,391</b>	<b>279</b>
From <b>McEWEN</b>	80,736	94,518	233
Doreen	15,882	20,586	42
Gisborne	9,896	10,561	31
Hurstbridge	2,703	2,764	10
Kilmore - Broadford	7,089	8,467	18
Macedon	2,532	2,591	10
Mernda	6,549	9,143	13
Panton Hill - St Andrews	4,036	4,252	20
Plenty - Yarrambat	1,276	1,348	6
Riddells Creek	3,202	3,441	9
Romsey	7,420	8,002	21
Wallan	13,349	15,808	29
Whittlesea	6,337	6,820	21
Wollert	463	733	1
Woodend	2	2	2
From <b>BENDIGO</b>	13,121	14,328	41
Kyneton	7,499	8,085	24
Romsey	93	103	1
Woodend	5,529	6,140	16
From <b>CALWELL</b>	6,166	10,545	5
Craigieburn - North	43	47	1
Mickleham - Yuroke	6,123	10,498	4

### New division boundary

- From existing division boundary follow Bridge Inn Rd, Darebin Creek, Lehmanns Rd, Craigieburn Rd East, Merri Creek, Summerhill Rd, Mt Ridley Rd, Konagaderra Rd, Deep Creek, and Macedon Rangers Shire boundary to existing division boundary.

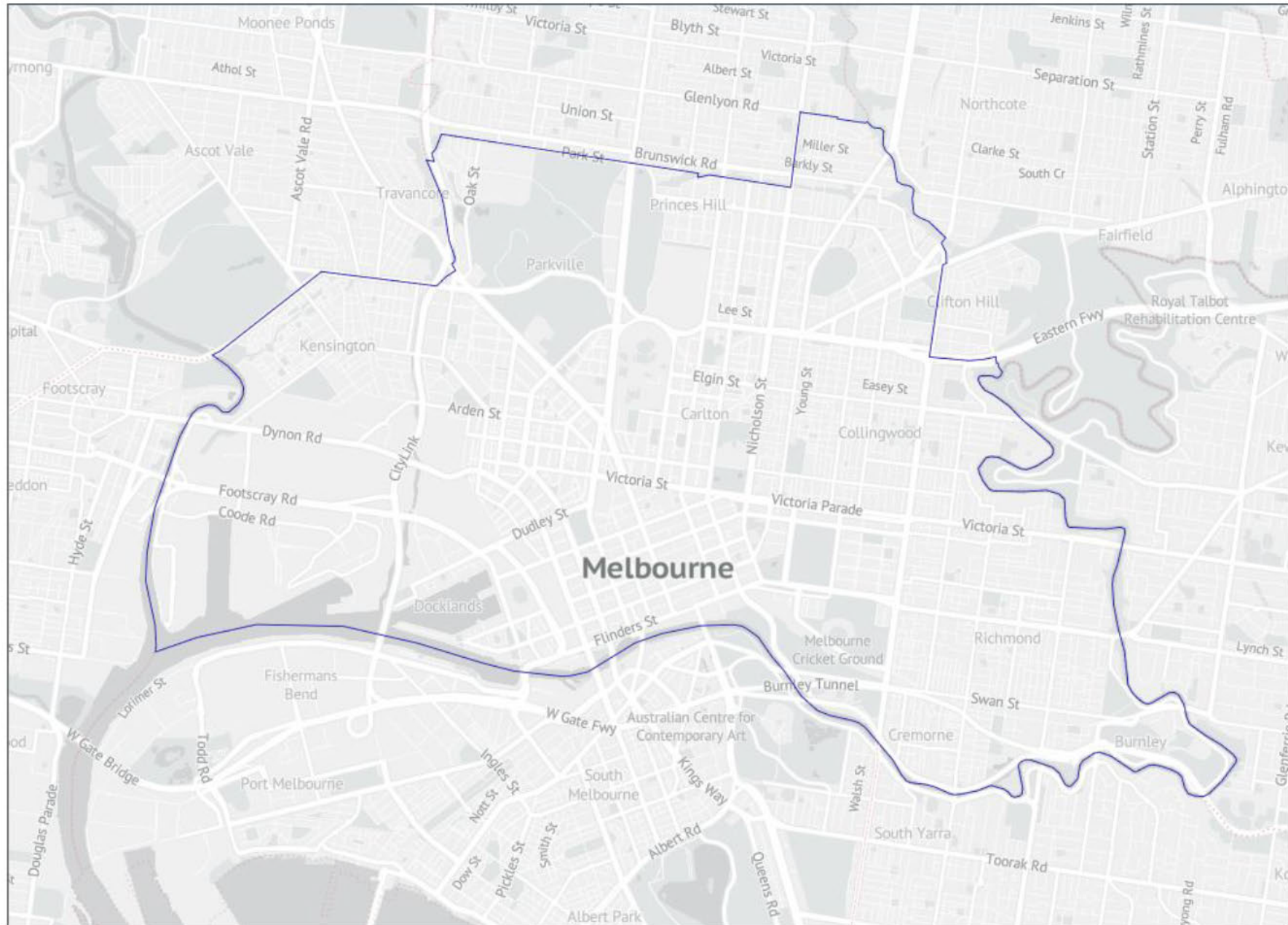


## Melbourne

	Actual Enrolment	Projected Enrolment	No of SA1s
<b>Melbourne</b>	<b>108,861</b>	<b>119,787</b>	<b>350</b>
From MELBOURNE	108,861	119,787	350
Abbotsford	6,130	6,665	11
Carlton	7,328	8,827	34
Carlton North - Princes Hill	6,753	6,858	23
Collingwood	6,587	7,628	14
Docklands	3,714	4,396	11
East Melbourne	3,846	4,106	15
Fitzroy	7,693	8,009	23
Fitzroy North	10,023	10,655	27
Kensington (Vic.)	7,650	8,078	25
Melbourne	8,884	10,170	42
North Melbourne	11,708	13,471	39
Parkville	3,822	4,126	16
Richmond (Vic.)	23,551	25,558	64
West Melbourne	4	4	2
Yarra - North	1,168	1,236	4

### New division boundary

No changes to existing division boundary.



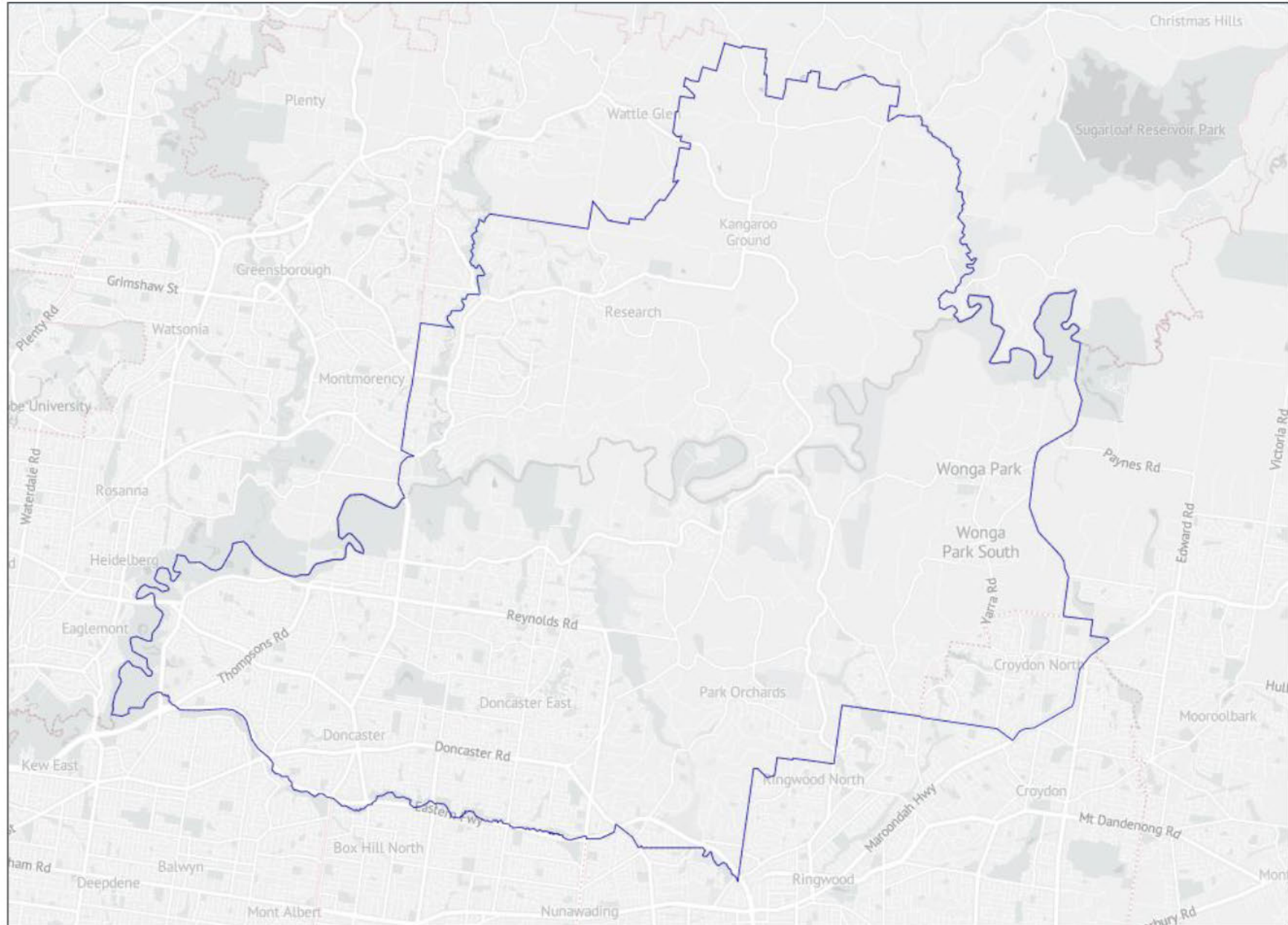


## Menzies

	Actual Enrolment	Projected Enrolment	No of SA1s
<b>Menzies</b>	<b>115,449</b>	<b>120,019</b>	<b>399</b>
From <b>MENZIES</b>	105,952	110,311	368
Bulleen	8,315	8,509	28
Croydon Hills - Warranwood	3,822	3,935	13
Doncaster	14,801	16,632	46
Doncaster East (North)	10,487	10,890	34
Doncaster East (South)	9,054	9,543	35
Donvale - Park Orchards	11,724	12,085	39
Eltham	13,480	13,846	47
Research - North Warrandyte	5,117	5,281	17
Templestowe	12,108	12,086	44
Templestowe Lower	9,671	9,772	33
Warrandyte - Wonga Park	7,373	7,732	31
Wattle Glen - Diamond Creek	0	0	1
From <b>DEAKIN</b>	9,497	9,708	31
Croydon Hills - Warranwood	9,497	9,708	31

### New division boundary

- From existing division boundary follow Marcondah Hwy, Yarra Rd, and Plymouth Rd to existing division boundary.
- From existing division boundary follow Eltham North locality boundary and Diamond Creek to existing division boundary.

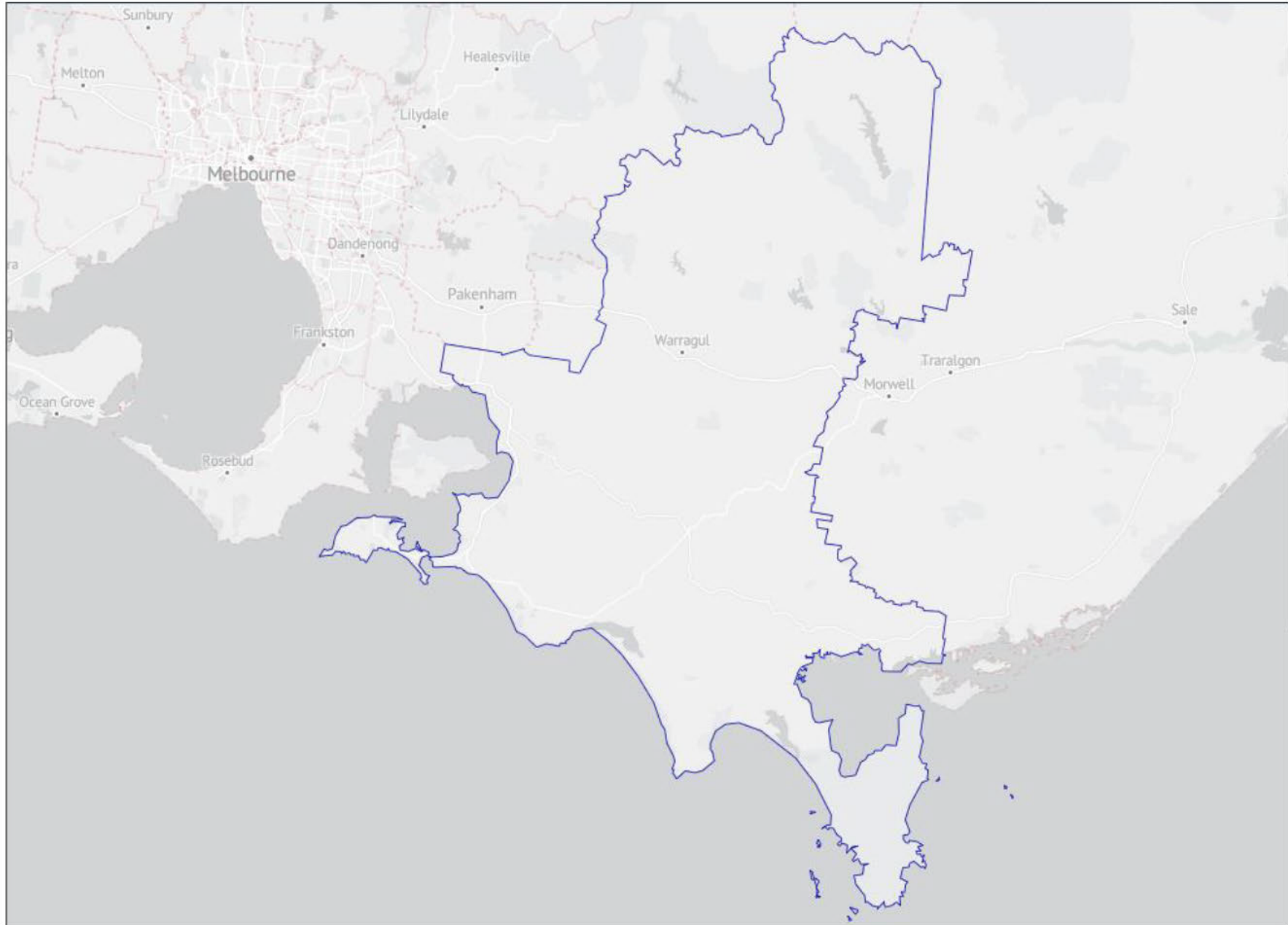


## Monash

	Actual Enrolment	Projected Enrolment	No of SA1s
<b>Monash</b>	<b>109,994</b>	<b>119,796</b>	<b>333</b>
From MONASH	109,994	119,796	333
Churchill	64	65	1
Drouin	13,494	16,026	35
Foster	6,989	7,079	25
Koo Wee Rup	5,637	6,410	16
Korumburra	7,213	7,530	24
Leongatha	8,424	8,696	26
Moe - Newborough	12,795	12,581	39
Mount Baw Baw Region	4,851	5,034	22
Phillip Island	9,339	10,515	24
Trafalgar (Vic.)	6,072	6,368	21
Warragul	15,834	17,813	43
Wilson's Promontory	11	11	1
Wonthaggi - Inverloch	19,271	21,668	55
Yallourn North - Glengarry	0	0	1

### New division boundary

- From existing division boundary follow Ropers Lane, Yallock Outfall Drain, Number Seven Yallock Drain, Carses Rd, Caldermeade Rd, McColls Rd, and Baw Baw Shire boundary to existing division boundary.

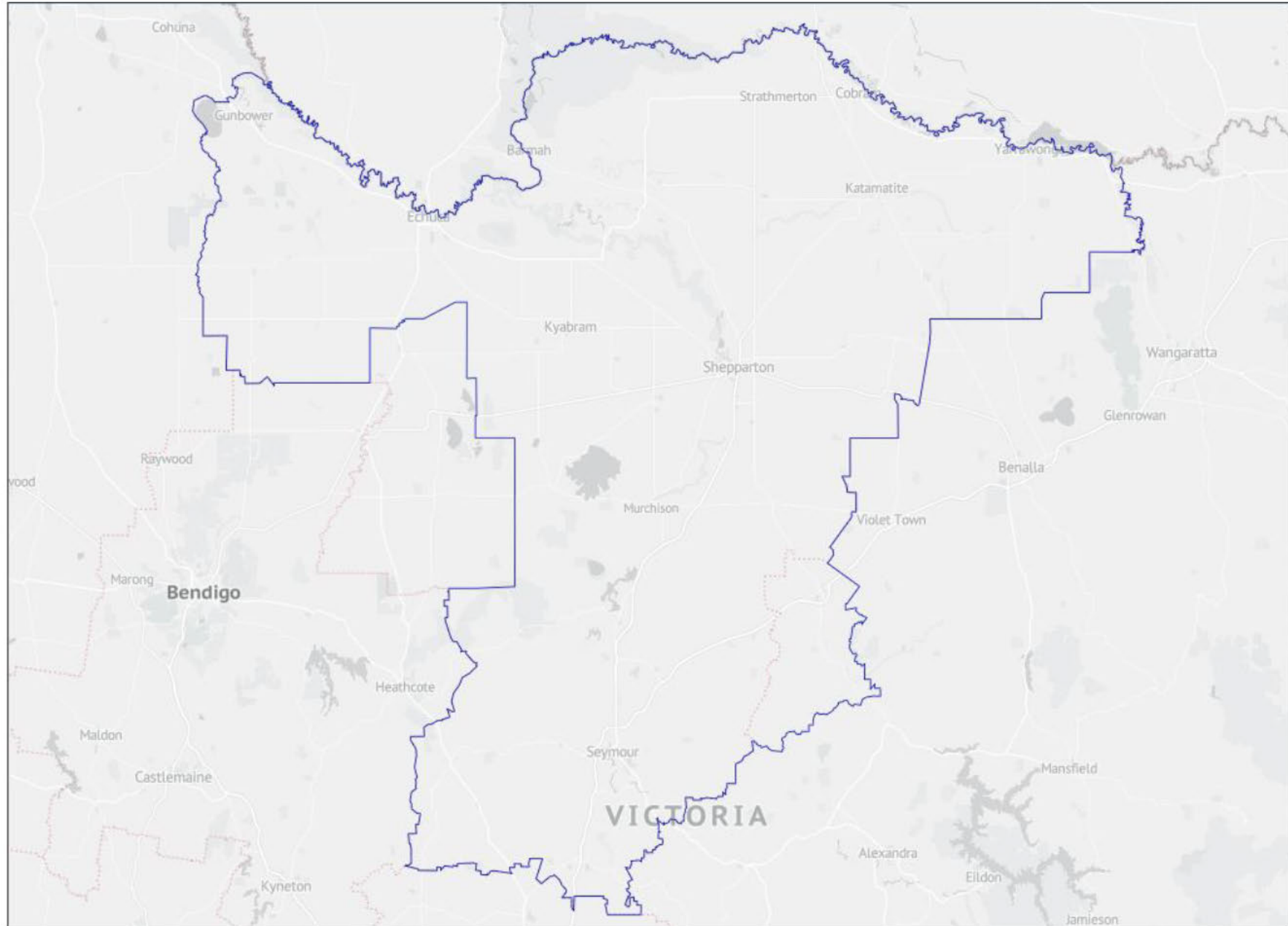


## Nicholls

	Actual Enrolment	Projected Enrolment	No of SA1s
<b>Nicholls</b>	<b>111,298</b>	<b>113,975</b>	<b>416</b>
From NICHOLLS	108,286	110,798	403
Benalla Region	38	41	1
Cobram	4,694	4,600	17
Echuca	11,708	11,656	40
Euroa	660	687	2
Kilmore - Broadford	3,964	4,557	15
Kyabram	8,185	8,242	30
Lockington - Gunbower	2,917	2,943	13
Moira	2,104	2,175	9
Mooroopna	5,855	5,964	23
Nagambie	3,387	3,669	14
Numurkah	9,131	9,204	38
Rushworth	2,368	2,313	11
Seymour	4,812	4,836	17
Seymour Region	2,969	3,007	11
Shepparton - North	12,785	13,135	45
Shepparton - South	15,959	16,297	54
Shepparton Region - East	2,859	2,791	13
Shepparton Region - West	7,306	7,364	29
Yarrawonga	6,558	7,288	19
Yea	27	29	2
From INDI	3,012	3,177	13
Euroa	3,012	3,177	13

### New division boundary

- From existing division boundary follow Euroa, Gooram, Creightons Creek and Ruffy locality boundaries to existing division boundary.
- From existing division boundary follow Moornbool West, Wirrate, Whroo, Rushworth, Moora, Rushworth, Carag Carag, Girgarre, Timmering, Koyuga, Strathallan, Ballendella, Bamawm, and Diggora locality boundaries to existing division boundary.

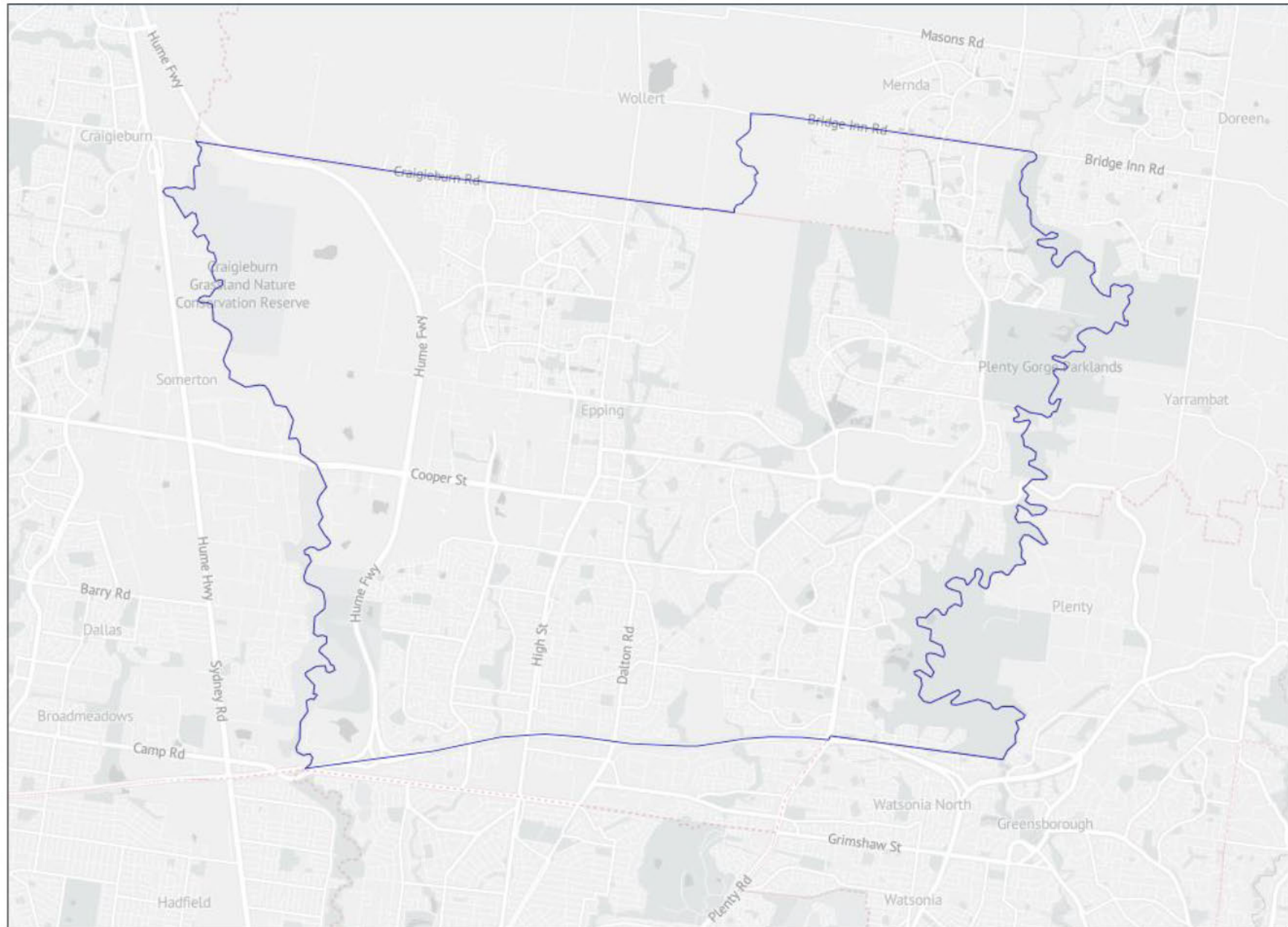


## Scullin

	Actual Enrolment	Projected Enrolment	No of SA1s
<b>Scullin</b>	<b>105,558</b>	<b>115,807</b>	<b>357</b>
From SCULLIN	103,153	112,476	351
Bundoora - North	4,564	5,049	15
Epping - East	8,619	8,837	33
Epping - South	5,217	5,148	26
Epping - West	6,463	7,620	22
Lalor	15,150	15,966	51
Mernda	3,904	5,212	10
Mill Park - North	12,832	13,059	46
Mill Park - South	8,268	8,250	29
South Morang (North)	7,983	8,871	25
South Morang (South)	8,248	8,501	35
Thomastown	13,734	13,768	51
Wollert	8,171	12,195	8
From McEWEN	2,405	3,331	6
Mernda	2,405	3,331	6

### New division boundary

- From existing division boundary, follow Darebin Creek and Bridge inn Rd to existing division boundary.
- From existing division boundary, follow Metropolitan Ring Road to existing division boundary.



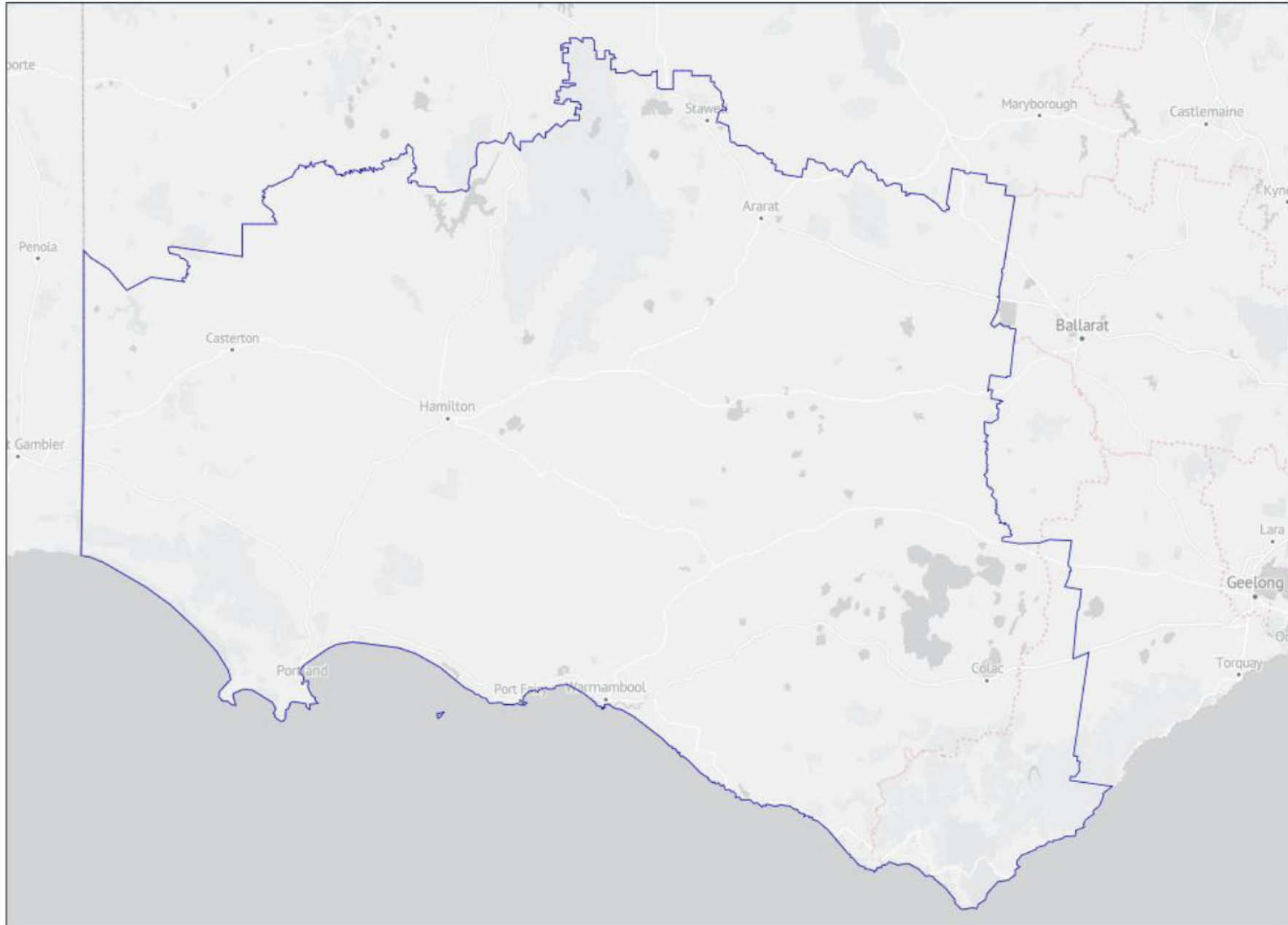


## Wannon

	Actual Enrolment	Projected Enrolment	No of SA1s
<b>Wannon</b>	<b>112,742</b>	<b>113,238</b>	<b>449</b>
From <b>WANNON</b>	108,636	109,175	434
Ararat	5,672	5,652	24
Ararat Region	2,387	2,328	10
Avoca	678	702	3
Beaufort	3,010	3,161	13
Camperdown	2,730	2,831	11
Colac	9,201	9,401	31
Colac Region	3,041	2,980	13
Corangamite - North	4,110	4,012	18
Corangamite - South	5,326	5,107	26
Glenelg (Vic.)	6,783	6,891	31
Golden Plains - North	528	584	2
Hamilton (Vic.)	7,656	7,542	29
Horsham Region	0	0	2
Moyne - East	4,997	4,879	24
Moyne - West	7,371	7,527	28
Portland	8,575	8,519	33
Southern Grampians	4,713	4,534	22
Stawell	5,781	5,617	25
Warrnambool - North	16,399	17,332	54
Warrnambool - South	9,678	9,576	35
From <b>CORANGAMITE</b>	4,106	4,063	15
Colac Region	1,194	1,177	5
Otway	2,912	2,886	10

### New division boundary

- From existing division boundary, follow Pyrenees Shire boundary, Linton and Happy Valley locality boundaries, Woody Yaloak River, Corangamite and Colac-Otway Shire boundaries to existing division boundary.



## List of SA1 codes in new divisions

The following table is a list of all SA1 codes changing divisions in this suggestion. Not included are SA1 codes for a division that has only been renamed. Duplicate SA1 codes may appear where an SA1 is currently split between existing divisions.

SA1 Code	SA2 Name	Previous	Proposed
2100701	Smythes Creek	From Wannoo	To Ballarat
2100702	Smythes Creek	From Wannoo	To Ballarat
2100703	Smythes Creek	From Wannoo	To Ballarat
2100704	Smythes Creek	From Wannoo	To Ballarat
2100705	Smythes Creek	From Wannoo	To Ballarat
2100706	Smythes Creek	From Wannoo	To Ballarat
2100707	Smythes Creek	From Wannoo	To Ballarat
2100708	Smythes Creek	From Wannoo	To Ballarat
2100709	Smythes Creek	From Wannoo	To Ballarat
2100901	Bacchus Marsh Region	From Ballarat	To Gorton
2100902	Bacchus Marsh Region	From Ballarat	To Gorton
2100903	Bacchus Marsh Region	From Ballarat	To Gorton
2100904	Bacchus Marsh Region	From Ballarat	To Gorton
2100905	Bacchus Marsh Region	From Ballarat	To Gorton
2100906	Bacchus Marsh Region	From Ballarat	To Gorton
2100907	Bacchus Marsh Region	From Ballarat	To Gorton
2100908	Bacchus Marsh Region	From Ballarat	To Gorton
2100909	Bacchus Marsh Region	From Ballarat	To Gorton
2100910	Bacchus Marsh Region	From Ballarat	To Gorton
2100911	Bacchus Marsh Region	From Ballarat	To Gorton
2100912	Bacchus Marsh Region	From Ballarat	To Gorton
2100913	Bacchus Marsh Region	From Ballarat	To Gorton
2100914	Bacchus Marsh Region	From Ballarat	To Gorton
2100915	Bacchus Marsh Region	From Ballarat	To Gorton
2100916	Bacchus Marsh Region	From Ballarat	To Gorton
2100917	Bacchus Marsh Region	From Ballarat	To Gorton
2101104	Daylesford	From Ballarat	To Gorton
2101202	Gordon (Vic.)	From Ballarat	To Gorton
2101213	Gordon (Vic.)	From Ballarat	To Gorton
2101214	Gordon (Vic.)	From Ballarat	To Gorton
2101215	Gordon (Vic.)	From Ballarat	To Gorton

SA1 Code	SA2 Name	Previous	Proposed
2101216	Gordon (Vic.)	From Ballarat	To Gorton
2101217	Gordon (Vic.)	From Ballarat	To Gorton
2101501	Golden Plains - North	From Wannoo	To Ballarat
2101502	Golden Plains - North	From Wannoo	To Ballarat
2101503	Golden Plains - North	From Wannoo	To Ballarat
2101505	Golden Plains - North	From Wannoo	To Ballarat
2101507	Golden Plains - North	From Wannoo	To Ballarat
2101508	Golden Plains - North	From Wannoo	To Ballarat
2101509	Golden Plains - North	From Wannoo	To Ballarat
2101510	Golden Plains - North	From Wannoo	To Ballarat
2101511	Golden Plains - North	From Wannoo	To Ballarat
2101512	Golden Plains - North	From Wannoo	To Ballarat
2103001	Kyneton	From Bendigo	To McEwen
2103002	Kyneton	From Bendigo	To McEwen
2103003	Kyneton	From Bendigo	To McEwen
2103004	Kyneton	From Bendigo	To McEwen
2103005	Kyneton	From Bendigo	To McEwen
2103006	Kyneton	From Bendigo	To McEwen
2103007	Kyneton	From Bendigo	To McEwen
2103008	Kyneton	From Bendigo	To McEwen
2103009	Kyneton	From Bendigo	To McEwen
2103010	Kyneton	From Bendigo	To McEwen
2103011	Kyneton	From Bendigo	To McEwen
2103012	Kyneton	From Bendigo	To McEwen
2103013	Kyneton	From Bendigo	To McEwen
2103014	Kyneton	From Bendigo	To McEwen
2103015	Kyneton	From Bendigo	To McEwen
2103016	Kyneton	From Bendigo	To McEwen
2103018	Kyneton	From Bendigo	To McEwen
2103019	Kyneton	From Bendigo	To McEwen
2103020	Kyneton	From Bendigo	To McEwen

## Suggestion

Redistribution of Commonwealth Electoral Divisions  
Victoria 2020

SA1 Code	SA2 Name	Previous	Proposed
2103021	Kyneton	From Bendigo	To McEwen
2103022	Kyneton	From Bendigo	To McEwen
2103023	Kyneton	From Bendigo	To McEwen
2103024	Kyneton	From Bendigo	To McEwen
2103025	Kyneton	From Bendigo	To McEwen
2103101	Woodend	From Bendigo	To McEwen
2103102	Woodend	From Bendigo	To McEwen
2103103	Woodend	From Bendigo	To McEwen
2103104	Woodend	From Bendigo	To McEwen
2103105	Woodend	From Bendigo	To McEwen
2103106	Woodend	From Bendigo	To McEwen
2103107	Woodend	From Bendigo	To McEwen
2103108	Woodend	From Bendigo	To McEwen
2103109	Woodend	From Bendigo	To McEwen
2103110	Woodend	From Bendigo	To McEwen
2103111	Woodend	From Bendigo	To McEwen
2103112	Woodend	From Bendigo	To McEwen
2103113	Woodend	From Bendigo	To McEwen
2103114	Woodend	From Bendigo	To McEwen
2103115	Woodend	From Bendigo	To McEwen
2103116	Woodend	From Bendigo	To McEwen
2103401	Bannockburn	From Corangamite	To Ballarat
2103402	Bannockburn	From Corangamite	To Ballarat
2103403	Bannockburn	From Corangamite	To Ballarat
2103404	Bannockburn	From Corangamite	To Ballarat
2103405	Bannockburn	From Corangamite	To Ballarat
2103407	Bannockburn	From Corangamite	To Ballarat
2103408	Bannockburn	From Corangamite	To Ballarat
2103409	Bannockburn	From Corangamite	To Ballarat
2103410	Bannockburn	From Corangamite	To Ballarat
2103411	Bannockburn	From Corangamite	To Ballarat
2103412	Bannockburn	From Corangamite	To Ballarat
2103413	Bannockburn	From Corangamite	To Ballarat
2103501	Golden Plains - South	From Corangamite	To Ballarat
2103502	Golden Plains - South	From Corangamite	To Ballarat
2103503	Golden Plains - South	From Corangamite	To Ballarat
2103504	Golden Plains - South	From Corangamite	To Ballarat
2103505	Golden Plains - South	From Corangamite	To Ballarat

SA1 Code	SA2 Name	Previous	Proposed
2103506	Golden Plains - South	From Corangamite	To Ballarat
2103507	Golden Plains - South	From Corangamite	To Ballarat
2103508	Golden Plains - South	From Corangamite	To Ballarat
2103509	Golden Plains - South	From Corangamite	To Ballarat
2103510	Golden Plains - South	From Corangamite	To Ballarat
2103511	Golden Plains - South	From Corangamite	To Ballarat
2103512	Golden Plains - South	From Wannon	To Ballarat
2103513	Golden Plains - South	From Corangamite	To Ballarat
2103513	Golden Plains - South	From Wannon	To Ballarat
2103514	Golden Plains - South	From Corangamite	To Ballarat
2103515	Golden Plains - South	From Corangamite	To Ballarat
2103516	Golden Plains - South	From Corangamite	To Ballarat
2105501	Euroa	From Indi	To Nicholls
2105502	Euroa	From Indi	To Nicholls
2105503	Euroa	From Indi	To Nicholls
2105504	Euroa	From Indi	To Nicholls
2105507	Euroa	From Indi	To Nicholls
2105508	Euroa	From Indi	To Nicholls
2105509	Euroa	From Indi	To Nicholls
2105510	Euroa	From Indi	To Nicholls
2105511	Euroa	From Indi	To Nicholls
2105515	Euroa	From Indi	To Nicholls
2105517	Euroa	From Indi	To Nicholls
2105520	Euroa	From Indi	To Nicholls
2105521	Euroa	From Indi	To Nicholls
2110823	Coburg	From Cooper	To Hawke
2113408	St Kilda East	From Macnamara	To Higgins
2113409	St Kilda East	From Macnamara	To Higgins
2113410	St Kilda East	From Macnamara	To Higgins
2113411	St Kilda East	From Macnamara	To Higgins
2113417	St Kilda East	From Macnamara	To Higgins
2113418	St Kilda East	From Macnamara	To Higgins
2113602	Prahran - Windsor	From Higgins	To Macnamara
2113603	Prahran - Windsor	From Higgins	To Macnamara
2113604	Prahran - Windsor	From Higgins	To Macnamara
2113612	Prahran - Windsor	From Higgins	To Macnamara
2113613	Prahran - Windsor	From Higgins	To Macnamara
2113614	Prahran - Windsor	From Higgins	To Macnamara

**Redistribution of Commonwealth Electoral Divisions  
Victoria 2020**

**Suggestion**

SA1 Code	SA2 Name	Previous	Proposed
2113615	Prahran - Windsor	From Higgins	To Macnamara
2113616	Prahran - Windsor	From Higgins	To Macnamara
2113617	Prahran - Windsor	From Higgins	To Macnamara
2113618	Prahran - Windsor	From Higgins	To Macnamara
2113621	Prahran - Windsor	From Higgins	To Macnamara
2113622	Prahran - Windsor	From Higgins	To Macnamara
2113642	Prahran - Windsor	From Higgins	To Macnamara
2113643	Prahran - Windsor	From Higgins	To Macnamara
2113701	South Yarra - East	From Higgins	To Macnamara
2113702	South Yarra - East	From Higgins	To Macnamara
2113703	South Yarra - East	From Higgins	To Macnamara
2113704	South Yarra - East	From Higgins	To Macnamara
2113705	South Yarra - East	From Higgins	To Macnamara
2113706	South Yarra - East	From Higgins	To Macnamara
2113707	South Yarra - East	From Higgins	To Macnamara
2113708	South Yarra - East	From Higgins	To Macnamara
2113709	South Yarra - East	From Higgins	To Macnamara
2113710	South Yarra - East	From Higgins	To Macnamara
2113711	South Yarra - East	From Higgins	To Macnamara
2113712	South Yarra - East	From Higgins	To Macnamara
2113713	South Yarra - East	From Higgins	To Macnamara
2113714	South Yarra - East	From Higgins	To Macnamara
2113715	South Yarra - East	From Higgins	To Macnamara
2113716	South Yarra - East	From Higgins	To Macnamara
2113718	South Yarra - East	From Higgins	To Macnamara
2113719	South Yarra - East	From Higgins	To Macnamara
2113720	South Yarra - East	From Higgins	To Macnamara
2113721	South Yarra - East	From Higgins	To Macnamara
2113722	South Yarra - East	From Higgins	To Macnamara
2113723	South Yarra - East	From Higgins	To Macnamara
2113724	South Yarra - East	From Higgins	To Macnamara
2113725	South Yarra - East	From Higgins	To Macnamara
2113726	South Yarra - East	From Higgins	To Macnamara
2113727	South Yarra - East	From Higgins	To Macnamara
2113728	South Yarra - East	From Higgins	To Macnamara
2113730	South Yarra - East	From Higgins	To Macnamara
2113731	South Yarra - East	From Higgins	To Macnamara
2113732	South Yarra - East	From Higgins	To Macnamara

SA1 Code	SA2 Name	Previous	Proposed
2113733	South Yarra - East	From Higgins	To Macnamara
2113734	South Yarra - East	From Higgins	To Macnamara
2113735	South Yarra - East	From Higgins	To Macnamara
2116101	Blackburn	From Chisholm	To Deakin
2116102	Blackburn	From Chisholm	To Deakin
2116103	Blackburn	From Chisholm	To Deakin
2116104	Blackburn	From Chisholm	To Deakin
2116105	Blackburn	From Chisholm	To Deakin
2116106	Blackburn	From Chisholm	To Deakin
2116107	Blackburn	From Chisholm	To Deakin
2116108	Blackburn	From Chisholm	To Deakin
2116109	Blackburn	From Chisholm	To Deakin
2116110	Blackburn	From Chisholm	To Deakin
2116111	Blackburn	From Chisholm	To Deakin
2116112	Blackburn	From Chisholm	To Deakin
2116113	Blackburn	From Chisholm	To Deakin
2116114	Blackburn	From Chisholm	To Deakin
2116115	Blackburn	From Chisholm	To Deakin
2116116	Blackburn	From Chisholm	To Deakin
2116117	Blackburn	From Chisholm	To Deakin
2116118	Blackburn	From Chisholm	To Deakin
2116119	Blackburn	From Chisholm	To Deakin
2116120	Blackburn	From Chisholm	To Deakin
2116121	Blackburn	From Chisholm	To Deakin
2116122	Blackburn	From Chisholm	To Deakin
2116123	Blackburn	From Chisholm	To Deakin
2116124	Blackburn	From Chisholm	To Deakin
2116125	Blackburn	From Chisholm	To Deakin
2116126	Blackburn	From Chisholm	To Deakin
2116127	Blackburn	From Chisholm	To Deakin
2116128	Blackburn	From Chisholm	To Deakin
2116129	Blackburn	From Chisholm	To Deakin
2116130	Blackburn	From Chisholm	To Deakin
2116131	Blackburn	From Chisholm	To Deakin
2116132	Blackburn	From Chisholm	To Deakin
2116133	Blackburn	From Chisholm	To Deakin
2116134	Blackburn	From Chisholm	To Deakin
2116135	Blackburn	From Chisholm	To Deakin

## Suggestion

Redistribution of Commonwealth Electoral Divisions  
Victoria 2020

SA1 Code	SA2 Name	Previous	Proposed
2116136	Blackburn	From Chisholm	To Deakin
2116137	Blackburn	From Chisholm	To Deakin
2116138	Blackburn	From Chisholm	To Deakin
2116139	Blackburn	From Chisholm	To Deakin
2116140	Blackburn	From Chisholm	To Deakin
2116141	Blackburn	From Chisholm	To Deakin
2116142	Blackburn	From Chisholm	To Deakin
2116143	Blackburn	From Chisholm	To Deakin
2116144	Blackburn	From Chisholm	To Deakin
2116145	Blackburn	From Chisholm	To Deakin
2116301	Box Hill	From Chisholm	To Deakin
2116302	Box Hill	From Chisholm	To Deakin
2116303	Box Hill	From Chisholm	To Deakin
2116304	Box Hill	From Chisholm	To Deakin
2116305	Box Hill	From Chisholm	To Deakin
2116306	Box Hill	From Chisholm	To Deakin
2116307	Box Hill	From Chisholm	To Deakin
2116308	Box Hill	From Chisholm	To Deakin
2116309	Box Hill	From Chisholm	To Deakin
2116310	Box Hill	From Chisholm	To Deakin
2116311	Box Hill	From Chisholm	To Deakin
2116312	Box Hill	From Chisholm	To Deakin
2116313	Box Hill	From Chisholm	To Deakin
2116314	Box Hill	From Chisholm	To Deakin
2116318	Box Hill	From Chisholm	To Deakin
2116334	Box Hill	From Chisholm	To Deakin
2116335	Box Hill	From Chisholm	To Deakin
2116336	Box Hill	From Chisholm	To Deakin
2116338	Box Hill	From Chisholm	To Deakin
2116340	Box Hill	From Chisholm	To Deakin
2116341	Box Hill	From Chisholm	To Deakin
2116342	Box Hill	From Chisholm	To Deakin
2116343	Box Hill	From Chisholm	To Deakin
2116344	Box Hill	From Chisholm	To Deakin
2116408	Box Hill North	From Chisholm	To Deakin
2116409	Box Hill North	From Chisholm	To Deakin
2116410	Box Hill North	From Chisholm	To Deakin
2116411	Box Hill North	From Chisholm	To Deakin

SA1 Code	SA2 Name	Previous	Proposed
2116412	Box Hill North	From Chisholm	To Deakin
2116413	Box Hill North	From Chisholm	To Deakin
2116414	Box Hill North	From Chisholm	To Deakin
2116415	Box Hill North	From Chisholm	To Deakin
2116416	Box Hill North	From Chisholm	To Deakin
2116417	Box Hill North	From Chisholm	To Deakin
2116418	Box Hill North	From Chisholm	To Deakin
2116419	Box Hill North	From Chisholm	To Deakin
2116420	Box Hill North	From Chisholm	To Deakin
2116421	Box Hill North	From Chisholm	To Deakin
2116422	Box Hill North	From Chisholm	To Deakin
2116423	Box Hill North	From Chisholm	To Deakin
2116424	Box Hill North	From Chisholm	To Deakin
2116425	Box Hill North	From Chisholm	To Deakin
2116429	Box Hill North	From Chisholm	To Deakin
2116430	Box Hill North	From Chisholm	To Deakin
2116431	Box Hill North	From Chisholm	To Deakin
2116432	Box Hill North	From Chisholm	To Deakin
2116434	Box Hill North	From Chisholm	To Deakin
2116435	Box Hill North	From Chisholm	To Deakin
2116437	Box Hill North	From Chisholm	To Deakin
2117701	Caulfield - North	From Macnamara	To Higgins
2117702	Caulfield - North	From Macnamara	To Higgins
2117703	Caulfield - North	From Macnamara	To Higgins
2117704	Caulfield - North	From Macnamara	To Higgins
2117705	Caulfield - North	From Macnamara	To Higgins
2117706	Caulfield - North	From Macnamara	To Higgins
2117707	Caulfield - North	From Macnamara	To Higgins
2117708	Caulfield - North	From Macnamara	To Higgins
2117709	Caulfield - North	From Macnamara	To Higgins
2117710	Caulfield - North	From Macnamara	To Higgins
2117711	Caulfield - North	From Macnamara	To Higgins
2117712	Caulfield - North	From Macnamara	To Higgins
2117713	Caulfield - North	From Macnamara	To Higgins
2117714	Caulfield - North	From Macnamara	To Higgins
2117715	Caulfield - North	From Macnamara	To Higgins
2117716	Caulfield - North	From Macnamara	To Higgins
2117717	Caulfield - North	From Macnamara	To Higgins

**Redistribution of Commonwealth Electoral Divisions  
Victoria 2020**

**Suggestion**

SA1 Code	SA2 Name	Previous	Proposed
2117718	Caulfield - North	From Macnamara	To Higgins
2117719	Caulfield - North	From Macnamara	To Higgins
2117720	Caulfield - North	From Macnamara	To Higgins
2117721	Caulfield - North	From Macnamara	To Higgins
2117722	Caulfield - North	From Macnamara	To Higgins
2117723	Caulfield - North	From Macnamara	To Higgins
2117724	Caulfield - North	From Macnamara	To Higgins
2117725	Caulfield - North	From Macnamara	To Higgins
2117726	Caulfield - North	From Macnamara	To Higgins
2117727	Caulfield - North	From Macnamara	To Higgins
2117728	Caulfield - North	From Macnamara	To Higgins
2117729	Caulfield - North	From Macnamara	To Higgins
2117730	Caulfield - North	From Macnamara	To Higgins
2117731	Caulfield - North	From Macnamara	To Higgins
2117732	Caulfield - North	From Macnamara	To Higgins
2117733	Caulfield - North	From Macnamara	To Higgins
2117734	Caulfield - North	From Macnamara	To Higgins
2117735	Caulfield - North	From Macnamara	To Higgins
2117736	Caulfield - North	From Macnamara	To Higgins
2117737	Caulfield - North	From Macnamara	To Higgins
2117738	Caulfield - North	From Macnamara	To Higgins
2117739	Caulfield - North	From Macnamara	To Higgins
2117740	Caulfield - North	From Macnamara	To Higgins
2117741	Caulfield - North	From Macnamara	To Higgins
2117742	Caulfield - North	From Macnamara	To Higgins
2117743	Caulfield - North	From Macnamara	To Higgins
2117753	Caulfield - North	From Macnamara	To Higgins
2117755	Caulfield - North	From Macnamara	To Higgins
2117817	Caulfield - South	From Macnamara	To Higgins
2117818	Caulfield - South	From Macnamara	To Higgins
2117819	Caulfield - South	From Macnamara	To Higgins
2117820	Caulfield - South	From Macnamara	To Higgins
2117821	Caulfield - South	From Macnamara	To Higgins
2117822	Caulfield - South	From Macnamara	To Higgins
2117823	Caulfield - South	From Macnamara	To Higgins
2117824	Caulfield - South	From Macnamara	To Higgins
2117825	Caulfield - South	From Macnamara	To Higgins
2117826	Caulfield - South	From Macnamara	To Higgins

SA1 Code	SA2 Name	Previous	Proposed
2117827	Caulfield - South	From Macnamara	To Higgins
2117828	Caulfield - South	From Macnamara	To Higgins
2117843	Caulfield - South	From Macnamara	To Higgins
2117904	Elsternwick	From Macnamara	To Higgins
2117905	Elsternwick	From Macnamara	To Higgins
2117906	Elsternwick	From Macnamara	To Higgins
2117907	Elsternwick	From Macnamara	To Higgins
2117908	Elsternwick	From Macnamara	To Higgins
2117909	Elsternwick	From Macnamara	To Higgins
2118204	Ormond - Glen Huntly	From Macnamara	To Higgins
2118205	Ormond - Glen Huntly	From Macnamara	To Higgins
2120501	Kingsbury	From Cooper	To Jagajaga
2120502	Kingsbury	From Cooper	To Jagajaga
2120503	Kingsbury	From Cooper	To Jagajaga
2120504	Kingsbury	From Cooper	To Jagajaga
2120505	Kingsbury	From Cooper	To Jagajaga
2120507	Kingsbury	From Cooper	To Jagajaga
2120522	Kingsbury	From Cooper	To Jagajaga
2120524	Kingsbury	From Cooper	To Jagajaga
2120525	Kingsbury	From Cooper	To Jagajaga
2120526	Kingsbury	From Cooper	To Jagajaga
2120527	Kingsbury	From Cooper	To Jagajaga
2120930	Eltham	From Menzies	To Jagajaga
2120931	Eltham	From Menzies	To Jagajaga
2120932	Eltham	From Menzies	To Jagajaga
2120933	Eltham	From Menzies	To Jagajaga
2120942	Eltham	From Menzies	To Jagajaga
2120943	Eltham	From Menzies	To Jagajaga
2120950	Eltham	From Menzies	To Jagajaga
2120955	Eltham	From Menzies	To Jagajaga
2121701	Bundoora - West	From Scullin	To Cooper
2121702	Bundoora - West	From Scullin	To Cooper
2121703	Bundoora - West	From Scullin	To Cooper
2121704	Bundoora - West	From Scullin	To Cooper
2121705	Bundoora - West	From Scullin	To Cooper
2121706	Bundoora - West	From Scullin	To Cooper
2121707	Bundoora - West	From Scullin	To Cooper
2121708	Bundoora - West	From Scullin	To Cooper

## Suggestion

Redistribution of Commonwealth Electoral Divisions  
Victoria 2020

SA1 Code	SA2 Name	Previous	Proposed
2121709	Bundoora - West	From Scullin	To Cooper
2121710	Bundoora - West	From Scullin	To Cooper
2121711	Bundoora - West	From Scullin	To Cooper
2121712	Bundoora - West	From Scullin	To Cooper
2121713	Bundoora - West	From Scullin	To Cooper
2121714	Bundoora - West	From Scullin	To Cooper
2121715	Bundoora - West	From Scullin	To Cooper
2121716	Bundoora - West	From Scullin	To Cooper
2121717	Bundoora - West	From Scullin	To Cooper
2121718	Bundoora - West	From Scullin	To Cooper
2122324	Thomastown	From Scullin	To Cooper
2122325	Thomastown	From Scullin	To Cooper
2122344	Thomastown	From Scullin	To Cooper
2122801	Keilor	From Fraser	To Child
2122802	Keilor	From Fraser	To Child
2122803	Keilor	From Fraser	To Child
2122804	Keilor	From Calwell	To Child
2122805	Keilor	From Calwell	To Child
2122806	Keilor	From Calwell	To Child
2122807	Keilor	From Calwell	To Child
2122808	Keilor	From Calwell	To Child
2122809	Keilor	From Calwell	To Child
2122810	Keilor	From Calwell	To Child
2122811	Keilor	From Calwell	To Child
2122812	Keilor	From Fraser	To Child
2122812	Keilor	From Maribyrnong	To Child
2122813	Keilor	From Fraser	To Child
2122814	Keilor	From Fraser	To Child
2122815	Keilor	From Fraser	To Child
2122816	Keilor	From Fraser	To Child
2122817	Keilor	From Fraser	To Child
2122818	Keilor	From Fraser	To Child
2122818	Keilor	From Maribyrnong	To Child
2122819	Keilor	From Fraser	To Child
2122820	Keilor	From Fraser	To Child
2122821	Keilor	From Fraser	To Child
2122822	Keilor	From Fraser	To Child
2122823	Keilor	From Fraser	To Child

SA1 Code	SA2 Name	Previous	Proposed
2122824	Keilor	From Fraser	To Child
2122825	Keilor	From Calwell	To Child
2122825	Keilor	From Fraser	To Child
2122826	Keilor	From Fraser	To Child
2123516	Romsey	From Bendigo	To McEwen
2123601	Coburg North	From Cooper	To Hawke
2123602	Coburg North	From Cooper	To Hawke
2123603	Coburg North	From Cooper	To Hawke
2123604	Coburg North	From Cooper	To Hawke
2123605	Coburg North	From Cooper	To Hawke
2123606	Coburg North	From Cooper	To Hawke
2123607	Coburg North	From Cooper	To Hawke
2123618	Coburg North	From Cooper	To Hawke
2123701	Fawkner	From Wills	To Calwell
2123702	Fawkner	From Wills	To Calwell
2123711	Fawkner	From Wills	To Calwell
2123712	Fawkner	From Wills	To Calwell
2123713	Fawkner	From Wills	To Calwell
2123714	Fawkner	From Wills	To Calwell
2123715	Fawkner	From Wills	To Calwell
2123716	Fawkner	From Wills	To Calwell
2123717	Fawkner	From Wills	To Calwell
2123718	Fawkner	From Wills	To Calwell
2123719	Fawkner	From Wills	To Calwell
2123720	Fawkner	From Wills	To Calwell
2123721	Fawkner	From Wills	To Calwell
2123722	Fawkner	From Wills	To Calwell
2123725	Fawkner	From Wills	To Calwell
2123726	Fawkner	From Wills	To Calwell
2123727	Fawkner	From Wills	To Calwell
2123728	Fawkner	From Wills	To Calwell
2123729	Fawkner	From Wills	To Calwell
2123731	Fawkner	From Wills	To Calwell
2124001	Sunbury	From McEwen	To Child
2124002	Sunbury	From McEwen	To Child
2124003	Sunbury	From McEwen	To Child
2124004	Sunbury	From McEwen	To Child
2124005	Sunbury	From McEwen	To Child



**Redistribution of Commonwealth Electoral Divisions  
Victoria 2020**

**Suggestion**

SA1 Code	SA2 Name	Previous	Proposed
2124006	Sunbury	From McEwen	To Child
2124007	Sunbury	From McEwen	To Child
2124008	Sunbury	From McEwen	To Child
2124009	Sunbury	From McEwen	To Child
2124010	Sunbury	From McEwen	To Child
2124011	Sunbury	From McEwen	To Child
2124012	Sunbury	From McEwen	To Child
2124013	Sunbury	From McEwen	To Child
2124014	Sunbury	From McEwen	To Child
2124015	Sunbury	From McEwen	To Child
2124016	Sunbury	From McEwen	To Child
2124017	Sunbury	From McEwen	To Child
2124018	Sunbury	From McEwen	To Child
2124019	Sunbury	From McEwen	To Child
2124020	Sunbury	From McEwen	To Child
2124021	Sunbury	From McEwen	To Child
2124022	Sunbury	From McEwen	To Child
2124023	Sunbury	From McEwen	To Child
2124024	Sunbury	From McEwen	To Child
2124025	Sunbury	From McEwen	To Child
2124026	Sunbury	From McEwen	To Child
2124027	Sunbury	From McEwen	To Child
2124028	Sunbury	From McEwen	To Child
2124029	Sunbury	From McEwen	To Child
2124030	Sunbury	From McEwen	To Child
2124031	Sunbury	From McEwen	To Child
2124032	Sunbury	From McEwen	To Child
2124101	Sunbury - South	From McEwen	To Child
2124102	Sunbury - South	From McEwen	To Child
2124103	Sunbury - South	From McEwen	To Child
2124104	Sunbury - South	From McEwen	To Child
2124106	Sunbury - South	From McEwen	To Child
2124107	Sunbury - South	From McEwen	To Child
2124108	Sunbury - South	From McEwen	To Child
2124109	Sunbury - South	From McEwen	To Child
2124110	Sunbury - South	From McEwen	To Child
2124111	Sunbury - South	From McEwen	To Child
2124112	Sunbury - South	From McEwen	To Child

SA1 Code	SA2 Name	Previous	Proposed
2124113	Sunbury - South	From McEwen	To Child
2124114	Sunbury - South	From McEwen	To Child
2124115	Sunbury - South	From McEwen	To Child
2124116	Sunbury - South	From McEwen	To Child
2124117	Sunbury - South	From McEwen	To Child
2124118	Sunbury - South	From McEwen	To Child
2124119	Sunbury - South	From McEwen	To Child
2124120	Sunbury - South	From McEwen	To Child
2124121	Sunbury - South	From McEwen	To Child
2124122	Sunbury - South	From McEwen	To Child
2124123	Sunbury - South	From McEwen	To Child
2124124	Sunbury - South	From McEwen	To Child
2124125	Sunbury - South	From McEwen	To Child
2124126	Sunbury - South	From McEwen	To Child
2124127	Sunbury - South	From McEwen	To Child
2124128	Sunbury - South	From McEwen	To Child
2124129	Sunbury - South	From McEwen	To Child
2124130	Sunbury - South	From McEwen	To Child
2124132	Sunbury - South	From McEwen	To Child
2124134	Sunbury - South	From McEwen	To Child
2124135	Sunbury - South	From McEwen	To Child
2124136	Sunbury - South	From McEwen	To Child
2124137	Sunbury - South	From McEwen	To Child
2124138	Sunbury - South	From McEwen	To Child
2124139	Sunbury - South	From McEwen	To Child
2124140	Sunbury - South	From Gorton	To Child
2124141	Sunbury - South	From Gorton	To Child
2124142	Sunbury - South	From Gorton	To Child
2124143	Sunbury - South	From Gorton	To Child
2124144	Sunbury - South	From McEwen	To Child
2124145	Sunbury - South	From McEwen	To Child
2124146	Sunbury - South	From McEwen	To Child
2124147	Sunbury - South	From Gorton	To Child
2124148	Sunbury - South	From McEwen	To Child
2124149	Sunbury - South	From Gorton	To Child
2124150	Sunbury - South	From McEwen	To Child
2124151	Sunbury - South	From McEwen	To Child
2124152	Sunbury - South	From McEwen	To Child

## Suggestion

Redistribution of Commonwealth Electoral Divisions  
Victoria 2020

SA1 Code	SA2 Name	Previous	Proposed
2124153	Sunbury - South	From McEwen	To Child
2124154	Sunbury - South	From McEwen	To Child
2124155	Sunbury - South	From McEwen	To Child
2124156	Sunbury - South	From McEwen	To Child
2124157	Sunbury - South	From McEwen	To Child
2124158	Sunbury - South	From McEwen	To Child
2124159	Sunbury - South	From McEwen	To Child
2124160	Sunbury - South	From McEwen	To Child
2124161	Sunbury - South	From McEwen	To Child
2124162	Sunbury - South	From McEwen	To Child
2124529	Gladstone Park - Westmeadows	From Calwell	To Child
2124530	Gladstone Park - Westmeadows	From Calwell	To Child
2124535	Gladstone Park - Westmeadows	From Calwell	To Child
2124539	Gladstone Park - Westmeadows	From Calwell	To Child
2124540	Gladstone Park - Westmeadows	From Calwell	To Child
2124541	Gladstone Park - Westmeadows	From Calwell	To Child
2124547	Gladstone Park - Westmeadows	From Calwell	To Child
2124620	Greenvale - Bulla	From McEwen	To Child
2124621	Greenvale - Bulla	From McEwen	To Child
2124622	Greenvale - Bulla	From Calwell	To Child
2124630	Greenvale - Bulla	From McEwen	To Child
2124801	Melbourne Airport	From Calwell	To Child
2125001	Tullamarine	From Calwell	To Child
2125002	Tullamarine	From Calwell	To Child
2125003	Tullamarine	From Calwell	To Child
2125004	Tullamarine	From Calwell	To Child
2125005	Tullamarine	From Calwell	To Child
2125006	Tullamarine	From Calwell	To Child
2125007	Tullamarine	From Calwell	To Child
2125008	Tullamarine	From Calwell	To Child
2125009	Tullamarine	From Calwell	To Child
2125010	Tullamarine	From Calwell	To Child
2125011	Tullamarine	From Calwell	To Child
2125012	Tullamarine	From Calwell	To Child
2125013	Tullamarine	From Calwell	To Child
2125014	Tullamarine	From Calwell	To Child
2125015	Tullamarine	From Calwell	To Child
2125016	Tullamarine	From Calwell	To Child

SA1 Code	SA2 Name	Previous	Proposed
2125017	Tullamarine	From Calwell	To Child
2125018	Tullamarine	From Calwell	To Child
2125019	Tullamarine	From Calwell	To Child
2126501	Croydon Hills - Warranwood	From Deakin	To Menzies
2126502	Croydon Hills - Warranwood	From Deakin	To Menzies
2126503	Croydon Hills - Warranwood	From Deakin	To Menzies
2126504	Croydon Hills - Warranwood	From Deakin	To Menzies
2126505	Croydon Hills - Warranwood	From Deakin	To Menzies
2126506	Croydon Hills - Warranwood	From Deakin	To Menzies
2126507	Croydon Hills - Warranwood	From Deakin	To Menzies
2126508	Croydon Hills - Warranwood	From Deakin	To Menzies
2126509	Croydon Hills - Warranwood	From Deakin	To Menzies
2126510	Croydon Hills - Warranwood	From Deakin	To Menzies
2126511	Croydon Hills - Warranwood	From Deakin	To Menzies
2126512	Croydon Hills - Warranwood	From Deakin	To Menzies
2126513	Croydon Hills - Warranwood	From Deakin	To Menzies
2126514	Croydon Hills - Warranwood	From Deakin	To Menzies
2126515	Croydon Hills - Warranwood	From Deakin	To Menzies
2126516	Croydon Hills - Warranwood	From Deakin	To Menzies
2126517	Croydon Hills - Warranwood	From Deakin	To Menzies
2126518	Croydon Hills - Warranwood	From Deakin	To Menzies
2126519	Croydon Hills - Warranwood	From Deakin	To Menzies
2126520	Croydon Hills - Warranwood	From Deakin	To Menzies
2126521	Croydon Hills - Warranwood	From Deakin	To Menzies
2126525	Croydon Hills - Warranwood	From Deakin	To Menzies
2126526	Croydon Hills - Warranwood	From Deakin	To Menzies
2126527	Croydon Hills - Warranwood	From Deakin	To Menzies
2126535	Croydon Hills - Warranwood	From Deakin	To Menzies
2126536	Croydon Hills - Warranwood	From Deakin	To Menzies
2126537	Croydon Hills - Warranwood	From Deakin	To Menzies
2126540	Croydon Hills - Warranwood	From Deakin	To Menzies
2126541	Croydon Hills - Warranwood	From Deakin	To Menzies
2126542	Croydon Hills - Warranwood	From Deakin	To Menzies
2126544	Croydon Hills - Warranwood	From Deakin	To Menzies
2126901	Forest Hill	From Chisholm	To Deakin
2126902	Forest Hill	From Chisholm	To Deakin
2126903	Forest Hill	From Chisholm	To Deakin
2126913	Forest Hill	From Deakin	To Chisholm

**Redistribution of Commonwealth Electoral Divisions  
Victoria 2020**

**Suggestion**

SA1 Code	SA2 Name	Previous	Proposed
2126914	Forest Hill	From Deakin	To Chisholm
2126915	Forest Hill	From Deakin	To Chisholm
2126916	Forest Hill	From Deakin	To Chisholm
2126917	Forest Hill	From Deakin	To Chisholm
2126918	Forest Hill	From Deakin	To Chisholm
2126919	Forest Hill	From Deakin	To Chisholm
2127102	Nunawading	From Chisholm	To Deakin
2127103	Nunawading	From Chisholm	To Deakin
2127115	Nunawading	From Chisholm	To Deakin
2127116	Nunawading	From Chisholm	To Deakin
2127117	Nunawading	From Chisholm	To Deakin
2127118	Nunawading	From Chisholm	To Deakin
2127119	Nunawading	From Chisholm	To Deakin
2127122	Nunawading	From Chisholm	To Deakin
2127123	Nunawading	From Chisholm	To Deakin
2127124	Nunawading	From Chisholm	To Deakin
2127125	Nunawading	From Chisholm	To Deakin
2127126	Nunawading	From Chisholm	To Deakin
2127129	Nunawading	From Chisholm	To Deakin
2127201	Vermont	From Deakin	To Chisholm
2127202	Vermont	From Deakin	To Chisholm
2127208	Vermont	From Deakin	To Chisholm
2127209	Vermont	From Deakin	To Chisholm
2127210	Vermont	From Deakin	To Chisholm
2127211	Vermont	From Deakin	To Chisholm
2127212	Vermont	From Deakin	To Chisholm
2127213	Vermont	From Deakin	To Chisholm
2127214	Vermont	From Deakin	To Chisholm
2127215	Vermont	From Deakin	To Chisholm
2127216	Vermont	From Deakin	To Chisholm
2127217	Vermont	From Deakin	To Chisholm
2127218	Vermont	From Deakin	To Chisholm
2127219	Vermont	From Deakin	To Chisholm
2127220	Vermont	From Deakin	To Chisholm
2127221	Vermont	From Deakin	To Chisholm
2127222	Vermont	From Deakin	To Chisholm
2127223	Vermont	From Deakin	To Chisholm
2127224	Vermont	From Deakin	To Chisholm

SA1 Code	SA2 Name	Previous	Proposed
2127301	Vermont South	From Deakin	To Chisholm
2127302	Vermont South	From Deakin	To Chisholm
2127303	Vermont South	From Deakin	To Chisholm
2127304	Vermont South	From Deakin	To Chisholm
2127305	Vermont South	From Deakin	To Chisholm
2127306	Vermont South	From Deakin	To Chisholm
2127307	Vermont South	From Deakin	To Chisholm
2127308	Vermont South	From Deakin	To Chisholm
2127309	Vermont South	From Deakin	To Chisholm
2127310	Vermont South	From Deakin	To Chisholm
2127311	Vermont South	From Deakin	To Chisholm
2127312	Vermont South	From Deakin	To Chisholm
2127313	Vermont South	From Deakin	To Chisholm
2127314	Vermont South	From Deakin	To Chisholm
2127315	Vermont South	From Deakin	To Chisholm
2127316	Vermont South	From Deakin	To Chisholm
2127317	Vermont South	From Deakin	To Chisholm
2127318	Vermont South	From Deakin	To Chisholm
2127319	Vermont South	From Deakin	To Chisholm
2127320	Vermont South	From Deakin	To Chisholm
2127321	Vermont South	From Deakin	To Chisholm
2127322	Vermont South	From Deakin	To Chisholm
2127323	Vermont South	From Deakin	To Chisholm
2127324	Vermont South	From Deakin	To Chisholm
2127325	Vermont South	From Deakin	To Chisholm
2127326	Vermont South	From Deakin	To Chisholm
2127327	Vermont South	From Deakin	To Chisholm
2127328	Vermont South	From Deakin	To Chisholm
2127329	Vermont South	From Deakin	To Chisholm
2127330	Vermont South	From Deakin	To Chisholm
2128801	Bunyip - Garfield	From Monash	To La Trobe
2128802	Bunyip - Garfield	From Monash	To La Trobe
2128803	Bunyip - Garfield	From Monash	To La Trobe
2128804	Bunyip - Garfield	From Monash	To La Trobe
2128806	Bunyip - Garfield	From Monash	To La Trobe
2128807	Bunyip - Garfield	From Monash	To La Trobe
2128808	Bunyip - Garfield	From Monash	To La Trobe
2128810	Bunyip - Garfield	From Monash	To La Trobe

## Suggestion

Redistribution of Commonwealth Electoral Divisions  
Victoria 2020

SA1 Code	SA2 Name	Previous	Proposed
2128812	Bunyip - Garfield	From Monash	To La Trobe
2128813	Bunyip - Garfield	From Monash	To La Trobe
2128814	Bunyip - Garfield	From Monash	To La Trobe
2128815	Bunyip - Garfield	From Monash	To La Trobe
2128816	Bunyip - Garfield	From Monash	To La Trobe
2128817	Bunyip - Garfield	From Monash	To La Trobe
2128818	Bunyip - Garfield	From Monash	To La Trobe
2128819	Bunyip - Garfield	From Monash	To La Trobe
2128820	Bunyip - Garfield	From Monash	To La Trobe
2128821	Bunyip - Garfield	From Monash	To La Trobe
2129301	Berwick - North	From La Trobe	To Bruce
2129302	Berwick - North	From La Trobe	To Bruce
2129303	Berwick - North	From La Trobe	To Bruce
2129304	Berwick - North	From La Trobe	To Bruce
2129305	Berwick - North	From La Trobe	To Bruce
2129306	Berwick - North	From La Trobe	To Bruce
2129308	Berwick - North	From La Trobe	To Bruce
2129309	Berwick - North	From La Trobe	To Bruce
2129310	Berwick - North	From La Trobe	To Bruce
2129311	Berwick - North	From La Trobe	To Bruce
2129312	Berwick - North	From La Trobe	To Bruce
2129313	Berwick - North	From La Trobe	To Bruce
2129314	Berwick - North	From La Trobe	To Bruce
2129315	Berwick - North	From La Trobe	To Bruce
2129316	Berwick - North	From La Trobe	To Bruce
2129317	Berwick - North	From La Trobe	To Bruce
2129318	Berwick - North	From La Trobe	To Bruce
2129319	Berwick - North	From La Trobe	To Bruce
2129320	Berwick - North	From La Trobe	To Bruce
2129321	Berwick - North	From La Trobe	To Bruce
2129322	Berwick - North	From La Trobe	To Bruce
2129323	Berwick - North	From La Trobe	To Bruce
2129324	Berwick - North	From La Trobe	To Bruce
2129325	Berwick - North	From La Trobe	To Bruce
2129326	Berwick - North	From La Trobe	To Bruce
2129327	Berwick - North	From La Trobe	To Bruce
2129328	Berwick - North	From La Trobe	To Bruce
2129329	Berwick - North	From La Trobe	To Bruce

SA1 Code	SA2 Name	Previous	Proposed
2129331	Berwick - North	From La Trobe	To Bruce
2129332	Berwick - North	From La Trobe	To Bruce
2129333	Berwick - North	From La Trobe	To Bruce
2129334	Berwick - North	From La Trobe	To Bruce
2129335	Berwick - North	From La Trobe	To Bruce
2129336	Berwick - North	From La Trobe	To Bruce
2129337	Berwick - North	From La Trobe	To Bruce
2129338	Berwick - North	From La Trobe	To Bruce
2129339	Berwick - North	From La Trobe	To Bruce
2129340	Berwick - North	From La Trobe	To Bruce
2129341	Berwick - North	From La Trobe	To Bruce
2129342	Berwick - North	From La Trobe	To Bruce
2129343	Berwick - North	From La Trobe	To Bruce
2129344	Berwick - North	From La Trobe	To Bruce
2129345	Berwick - North	From La Trobe	To Bruce
2129346	Berwick - North	From La Trobe	To Bruce
2129347	Berwick - North	From La Trobe	To Bruce
2129348	Berwick - North	From La Trobe	To Bruce
2129349	Berwick - North	From La Trobe	To Bruce
2129350	Berwick - North	From La Trobe	To Bruce
2129351	Berwick - North	From La Trobe	To Bruce
2129352	Berwick - North	From La Trobe	To Bruce
2129353	Berwick - North	From La Trobe	To Bruce
2129354	Berwick - North	From La Trobe	To Bruce
2129355	Berwick - North	From La Trobe	To Bruce
2129356	Berwick - North	From La Trobe	To Bruce
2129357	Berwick - North	From La Trobe	To Bruce
2129408	Berwick - South	From La Trobe	To Bruce
2129901	Narre Warren North	From La Trobe	To Bruce
2129902	Narre Warren North	From La Trobe	To Bruce
2129908	Narre Warren North	From La Trobe	To Bruce
2129909	Narre Warren North	From La Trobe	To Bruce
2129910	Narre Warren North	From La Trobe	To Bruce
2129913	Narre Warren North	From La Trobe	To Bruce
2129914	Narre Warren North	From La Trobe	To Bruce
2129919	Narre Warren North	From La Trobe	To Bruce
2129920	Narre Warren North	From La Trobe	To Bruce
2130505	Hampton Park - Lynbrook	From Holt	To Bruce

**Redistribution of Commonwealth Electoral Divisions  
Victoria 2020**

**Suggestion**

SA1 Code	SA2 Name	Previous	Proposed
2130506	Hampton Park - Lynbrook	From Holt	To Bruce
2130507	Hampton Park - Lynbrook	From Holt	To Bruce
2130508	Hampton Park - Lynbrook	From Holt	To Bruce
2130509	Hampton Park - Lynbrook	From Holt	To Bruce
2130510	Hampton Park - Lynbrook	From Holt	To Bruce
2130515	Hampton Park - Lynbrook	From Holt	To Bruce
2130517	Hampton Park - Lynbrook	From Holt	To Bruce
2130518	Hampton Park - Lynbrook	From Holt	To Bruce
2130519	Hampton Park - Lynbrook	From Holt	To Bruce
2130520	Hampton Park - Lynbrook	From Holt	To Bruce
2130521	Hampton Park - Lynbrook	From Holt	To Bruce
2130522	Hampton Park - Lynbrook	From Holt	To Bruce
2130523	Hampton Park - Lynbrook	From Holt	To Bruce
2130524	Hampton Park - Lynbrook	From Holt	To Bruce
2130525	Hampton Park - Lynbrook	From Holt	To Bruce
2130530	Hampton Park - Lynbrook	From Holt	To Bruce
2130531	Hampton Park - Lynbrook	From Holt	To Bruce
2130532	Hampton Park - Lynbrook	From Holt	To Bruce
2130542	Hampton Park - Lynbrook	From Holt	To Bruce
2130544	Hampton Park - Lynbrook	From Holt	To Bruce
2130545	Hampton Park - Lynbrook	From Holt	To Bruce
2130548	Hampton Park - Lynbrook	From Holt	To Bruce
2130549	Hampton Park - Lynbrook	From Holt	To Bruce
2130550	Hampton Park - Lynbrook	From Holt	To Bruce
2130551	Hampton Park - Lynbrook	From Holt	To Bruce
2131164	Dandenong	From Isaacs	To Bruce
2131201	Dandenong North	From Bruce	To Hotham
2131216	Dandenong North	From Bruce	To Hotham
2131238	Dandenong North	From Bruce	To Hotham
2131242	Dandenong North	From Bruce	To Hotham
2131243	Dandenong North	From Bruce	To Hotham
2131245	Dandenong North	From Bruce	To Hotham
2131246	Dandenong North	From Bruce	To Hotham
2131401	Keysborough	From Bruce	To Hotham
2131417	Keysborough	From Bruce	To Hotham
2131425	Keysborough	From Bruce	To Hotham
2131426	Keysborough	From Bruce	To Hotham
2131427	Keysborough	From Bruce	To Hotham

SA1 Code	SA2 Name	Previous	Proposed
2131430	Keysborough	From Bruce	To Hotham
2131431	Keysborough	From Bruce	To Hotham
2131445	Keysborough	From Bruce	To Hotham
2131446	Keysborough	From Bruce	To Hotham
2131601	Noble Park North	From Bruce	To Hotham
2131602	Noble Park North	From Bruce	To Hotham
2131603	Noble Park North	From Bruce	To Hotham
2131604	Noble Park North	From Bruce	To Hotham
2131605	Noble Park North	From Bruce	To Hotham
2131606	Noble Park North	From Bruce	To Hotham
2131607	Noble Park North	From Bruce	To Hotham
2131608	Noble Park North	From Bruce	To Hotham
2131609	Noble Park North	From Bruce	To Hotham
2131610	Noble Park North	From Bruce	To Hotham
2131611	Noble Park North	From Bruce	To Hotham
2131612	Noble Park North	From Bruce	To Hotham
2131613	Noble Park North	From Bruce	To Hotham
2131614	Noble Park North	From Bruce	To Hotham
2131615	Noble Park North	From Bruce	To Hotham
2131616	Noble Park North	From Bruce	To Hotham
2131617	Noble Park North	From Bruce	To Hotham
2131618	Noble Park North	From Bruce	To Hotham
2131701	Springvale	From Bruce	To Hotham
2131702	Springvale	From Bruce	To Hotham
2131703	Springvale	From Bruce	To Hotham
2131704	Springvale	From Bruce	To Hotham
2131705	Springvale	From Bruce	To Hotham
2131709	Springvale	From Bruce	To Hotham
2131713	Springvale	From Bruce	To Hotham
2131714	Springvale	From Bruce	To Hotham
2131715	Springvale	From Bruce	To Hotham
2131716	Springvale	From Bruce	To Hotham
2131717	Springvale	From Bruce	To Hotham
2131725	Springvale	From Bruce	To Hotham
2131726	Springvale	From Bruce	To Hotham
2131730	Springvale	From Bruce	To Hotham
2131731	Springvale	From Bruce	To Hotham
2131732	Springvale	From Bruce	To Hotham

## Suggestion

Redistribution of Commonwealth Electoral Divisions  
Victoria 2020

SA1 Code	SA2 Name	Previous	Proposed
2131740	Springvale	From Bruce	To Hotham
2131741	Springvale	From Bruce	To Hotham
2131742	Springvale	From Bruce	To Hotham
2131743	Springvale	From Bruce	To Hotham
2131745	Springvale	From Bruce	To Hotham
2131746	Springvale	From Bruce	To Hotham
2131747	Springvale	From Bruce	To Hotham
2131748	Springvale	From Bruce	To Hotham
2131801	Springvale South	From Bruce	To Hotham
2131809	Springvale South	From Bruce	To Hotham
2131810	Springvale South	From Bruce	To Hotham
2131811	Springvale South	From Bruce	To Hotham
2131812	Springvale South	From Bruce	To Hotham
2131814	Springvale South	From Bruce	To Hotham
2131815	Springvale South	From Bruce	To Hotham
2131816	Springvale South	From Bruce	To Hotham
2131817	Springvale South	From Bruce	To Hotham
2131818	Springvale South	From Bruce	To Hotham
2131819	Springvale South	From Bruce	To Hotham
2131820	Springvale South	From Bruce	To Hotham
2131821	Springvale South	From Bruce	To Hotham
2131822	Springvale South	From Bruce	To Hotham
2131823	Springvale South	From Bruce	To Hotham
2131824	Springvale South	From Bruce	To Hotham
2131825	Springvale South	From Bruce	To Hotham
2131826	Springvale South	From Bruce	To Hotham
2131901	Ashwood - Chadstone	From Hotham	To Chisholm
2131902	Ashwood - Chadstone	From Hotham	To Chisholm
2131903	Ashwood - Chadstone	From Hotham	To Chisholm
2131929	Ashwood - Chadstone	From Hotham	To Chisholm
2131938	Ashwood - Chadstone	From Hotham	To Chisholm
2132103	Glen Waverley - East	From Hotham	To Chisholm
2132104	Glen Waverley - East	From Hotham	To Chisholm
2132105	Glen Waverley - East	From Hotham	To Chisholm
2132106	Glen Waverley - East	From Hotham	To Chisholm
2132107	Glen Waverley - East	From Hotham	To Chisholm
2132108	Glen Waverley - East	From Hotham	To Chisholm
2132109	Glen Waverley - East	From Hotham	To Chisholm

SA1 Code	SA2 Name	Previous	Proposed
2132110	Glen Waverley - East	From Hotham	To Chisholm
2132133	Glen Waverley - East	From Hotham	To Chisholm
2132201	Glen Waverley - West	From Hotham	To Chisholm
2132202	Glen Waverley - West	From Hotham	To Chisholm
2132203	Glen Waverley - West	From Hotham	To Chisholm
2132226	Glen Waverley - West	From Hotham	To Chisholm
2132227	Glen Waverley - West	From Hotham	To Chisholm
2132231	Glen Waverley - West	From Hotham	To Chisholm
2132232	Glen Waverley - West	From Hotham	To Chisholm
2132233	Glen Waverley - West	From Hotham	To Chisholm
2132234	Glen Waverley - West	From Hotham	To Chisholm
2132239	Glen Waverley - West	From Hotham	To Chisholm
2132240	Glen Waverley - West	From Hotham	To Chisholm
2132247	Glen Waverley - West	From Hotham	To Chisholm
2132249	Glen Waverley - West	From Hotham	To Chisholm
2132250	Glen Waverley - West	From Hotham	To Chisholm
2132252	Glen Waverley - West	From Hotham	To Chisholm
2132405	Mount Waverley - South	From Hotham	To Chisholm
2132411	Mount Waverley - South	From Hotham	To Chisholm
2132412	Mount Waverley - South	From Hotham	To Chisholm
2132413	Mount Waverley - South	From Hotham	To Chisholm
2132415	Mount Waverley - South	From Hotham	To Chisholm
2132416	Mount Waverley - South	From Hotham	To Chisholm
2132430	Mount Waverley - South	From Hotham	To Chisholm
2132431	Mount Waverley - South	From Hotham	To Chisholm
2132432	Mount Waverley - South	From Hotham	To Chisholm
2132433	Mount Waverley - South	From Hotham	To Chisholm
2132434	Mount Waverley - South	From Hotham	To Chisholm
2132435	Mount Waverley - South	From Hotham	To Chisholm
2132436	Mount Waverley - South	From Hotham	To Chisholm
2132441	Mount Waverley - South	From Hotham	To Chisholm
2132701	Wheelers Hill	From Hotham	To Chisholm
2132702	Wheelers Hill	From Hotham	To Chisholm
2132703	Wheelers Hill	From Hotham	To Chisholm
2132704	Wheelers Hill	From Hotham	To Chisholm
2132705	Wheelers Hill	From Hotham	To Chisholm
2132706	Wheelers Hill	From Hotham	To Chisholm
2132707	Wheelers Hill	From Hotham	To Chisholm

**Redistribution of Commonwealth Electoral Divisions  
Victoria 2020**

**Suggestion**

SA1 Code	SA2 Name	Previous	Proposed
2132708	Wheelers Hill	From Hotham	To Chisholm
2132709	Wheelers Hill	From Hotham	To Chisholm
2132710	Wheelers Hill	From Hotham	To Chisholm
2132711	Wheelers Hill	From Hotham	To Chisholm
2132712	Wheelers Hill	From Hotham	To Chisholm
2132713	Wheelers Hill	From Hotham	To Chisholm
2132714	Wheelers Hill	From Hotham	To Chisholm
2132715	Wheelers Hill	From Hotham	To Chisholm
2132716	Wheelers Hill	From Hotham	To Chisholm
2132717	Wheelers Hill	From Hotham	To Chisholm
2132718	Wheelers Hill	From Hotham	To Chisholm
2132719	Wheelers Hill	From Hotham	To Chisholm
2132720	Wheelers Hill	From Hotham	To Chisholm
2132721	Wheelers Hill	From Hotham	To Chisholm
2132722	Wheelers Hill	From Hotham	To Chisholm
2132723	Wheelers Hill	From Hotham	To Chisholm
2132724	Wheelers Hill	From Hotham	To Chisholm
2132725	Wheelers Hill	From Hotham	To Chisholm
2132726	Wheelers Hill	From Hotham	To Chisholm
2132727	Wheelers Hill	From Hotham	To Chisholm
2132728	Wheelers Hill	From Hotham	To Chisholm
2132729	Wheelers Hill	From Hotham	To Chisholm
2132730	Wheelers Hill	From Hotham	To Chisholm
2132731	Wheelers Hill	From Hotham	To Chisholm
2132732	Wheelers Hill	From Hotham	To Chisholm
2132733	Wheelers Hill	From Hotham	To Chisholm
2132734	Wheelers Hill	From Hotham	To Chisholm
2132735	Wheelers Hill	From Hotham	To Chisholm
2132736	Wheelers Hill	From Hotham	To Chisholm
2132737	Wheelers Hill	From Hotham	To Chisholm
2132738	Wheelers Hill	From Hotham	To Chisholm
2132739	Wheelers Hill	From Hotham	To Chisholm
2132740	Wheelers Hill	From Hotham	To Chisholm
2132741	Wheelers Hill	From Hotham	To Chisholm
2132742	Wheelers Hill	From Hotham	To Chisholm
2132743	Wheelers Hill	From Hotham	To Chisholm
2132744	Wheelers Hill	From Hotham	To Chisholm
2132745	Wheelers Hill	From Hotham	To Chisholm

SA1 Code	SA2 Name	Previous	Proposed
2132746	Wheelers Hill	From Hotham	To Chisholm
2132747	Wheelers Hill	From Hotham	To Chisholm
2132748	Wheelers Hill	From Hotham	To Chisholm
2133001	Deer Park - Derrimut	From Gorton	To Fraser
2133018	Deer Park - Derrimut	From Gorton	To Fraser
2133019	Deer Park - Derrimut	From Gorton	To Fraser
2133022	Deer Park - Derrimut	From Gorton	To Fraser
2133023	Deer Park - Derrimut	From Gorton	To Fraser
2133024	Deer Park - Derrimut	From Gorton	To Fraser
2133028	Deer Park - Derrimut	From Gorton	To Fraser
2133029	Deer Park - Derrimut	From Gorton	To Fraser
2133030	Deer Park - Derrimut	From Gorton	To Fraser
2133031	Deer Park - Derrimut	From Gorton	To Fraser
2133032	Deer Park - Derrimut	From Gorton	To Fraser
2133033	Deer Park - Derrimut	From Gorton	To Fraser
2133034	Deer Park - Derrimut	From Gorton	To Fraser
2133035	Deer Park - Derrimut	From Gorton	To Fraser
2133036	Deer Park - Derrimut	From Gorton	To Fraser
2133037	Deer Park - Derrimut	From Gorton	To Fraser
2133038	Deer Park - Derrimut	From Gorton	To Fraser
2133039	Deer Park - Derrimut	From Gorton	To Fraser
2133040	Deer Park - Derrimut	From Gorton	To Fraser
2133041	Deer Park - Derrimut	From Gorton	To Fraser
2133042	Deer Park - Derrimut	From Gorton	To Fraser
2133043	Deer Park - Derrimut	From Gorton	To Fraser
2133044	Deer Park - Derrimut	From Gorton	To Fraser
2133201	Keilor Downs	From Fraser	To Child
2133202	Keilor Downs	From Fraser	To Child
2133203	Keilor Downs	From Fraser	To Child
2133204	Keilor Downs	From Fraser	To Child
2133205	Keilor Downs	From Fraser	To Child
2133206	Keilor Downs	From Fraser	To Child
2133207	Keilor Downs	From Fraser	To Child
2133208	Keilor Downs	From Fraser	To Child
2133209	Keilor Downs	From Fraser	To Child
2133211	Keilor Downs	From Fraser	To Child
2133212	Keilor Downs	From Fraser	To Child
2133213	Keilor Downs	From Fraser	To Child

## Suggestion

Redistribution of Commonwealth Electoral Divisions  
Victoria 2020

SA1 Code	SA2 Name	Previous	Proposed
2133215	Keilor Downs	From Fraser	To Child
2133217	Keilor Downs	From Fraser	To Child
2133218	Keilor Downs	From Fraser	To Child
2133219	Keilor Downs	From Fraser	To Child
2133221	Keilor Downs	From Fraser	To Child
2133222	Keilor Downs	From Fraser	To Child
2133223	Keilor Downs	From Fraser	To Child
2133227	Keilor Downs	From Fraser	To Child
2133228	Keilor Downs	From Fraser	To Child
2133229	Keilor Downs	From Fraser	To Child
2133230	Keilor Downs	From Fraser	To Child
2133231	Keilor Downs	From Fraser	To Child
2133232	Keilor Downs	From Fraser	To Child
2133233	Keilor Downs	From Fraser	To Child
2133234	Keilor Downs	From Fraser	To Child
2133235	Keilor Downs	From Fraser	To Child
2133236	Keilor Downs	From Fraser	To Child
2133239	Keilor Downs	From Fraser	To Child
2133304	Kings Park (Vic.)	From Gorton	To Fraser
2133307	Kings Park (Vic.)	From Gorton	To Fraser
2133308	Kings Park (Vic.)	From Gorton	To Fraser
2133309	Kings Park (Vic.)	From Gorton	To Fraser
2133310	Kings Park (Vic.)	From Gorton	To Fraser
2133311	Kings Park (Vic.)	From Gorton	To Fraser
2133312	Kings Park (Vic.)	From Gorton	To Fraser
2133313	Kings Park (Vic.)	From Gorton	To Fraser
2133322	Kings Park (Vic.)	From Gorton	To Fraser
2133323	Kings Park (Vic.)	From Gorton	To Fraser
2133324	Kings Park (Vic.)	From Gorton	To Fraser
2133325	Kings Park (Vic.)	From Gorton	To Fraser
2133330	Kings Park (Vic.)	From Gorton	To Fraser
2133332	Kings Park (Vic.)	From Gorton	To Fraser
2133901	Sydenham	From Gorton	To Child
2133902	Sydenham	From Fraser	To Child
2133903	Sydenham	From Fraser	To Child
2133904	Sydenham	From Gorton	To Child
2133905	Sydenham	From Fraser	To Child
2133906	Sydenham	From Fraser	To Child

SA1 Code	SA2 Name	Previous	Proposed
2133907	Sydenham	From Fraser	To Child
2133908	Sydenham	From Fraser	To Child
2133909	Sydenham	From Fraser	To Child
2133910	Sydenham	From Fraser	To Child
2133911	Sydenham	From Fraser	To Child
2133912	Sydenham	From Fraser	To Child
2133913	Sydenham	From Fraser	To Child
2133914	Sydenham	From Fraser	To Child
2133915	Sydenham	From Fraser	To Child
2133916	Sydenham	From Fraser	To Child
2133917	Sydenham	From Fraser	To Child
2133918	Sydenham	From Fraser	To Child
2133919	Sydenham	From Fraser	To Child
2133920	Sydenham	From Fraser	To Child
2133921	Sydenham	From Fraser	To Child
2133922	Sydenham	From Gorton	To Child
2133923	Sydenham	From Fraser	To Child
2133924	Sydenham	From Fraser	To Child
2133925	Sydenham	From Fraser	To Child
2133926	Sydenham	From Fraser	To Child
2133927	Sydenham	From Fraser	To Child
2134001	Taylors Lakes	From Fraser	To Child
2134002	Taylors Lakes	From Fraser	To Child
2134003	Taylors Lakes	From Fraser	To Child
2134004	Taylors Lakes	From Fraser	To Child
2134005	Taylors Lakes	From Fraser	To Child
2134006	Taylors Lakes	From Fraser	To Child
2134007	Taylors Lakes	From Fraser	To Child
2134008	Taylors Lakes	From Fraser	To Child
2134009	Taylors Lakes	From Fraser	To Child
2134010	Taylors Lakes	From Fraser	To Child
2134011	Taylors Lakes	From Fraser	To Child
2134012	Taylors Lakes	From Fraser	To Child
2134013	Taylors Lakes	From Fraser	To Child
2134014	Taylors Lakes	From Fraser	To Child
2134015	Taylors Lakes	From Fraser	To Child
2134016	Taylors Lakes	From Fraser	To Child
2134017	Taylors Lakes	From Fraser	To Child



**Redistribution of Commonwealth Electoral Divisions  
Victoria 2020**

**Suggestion**

SA1 Code	SA2 Name	Previous	Proposed
2134018	Taylor's Lakes	From Fraser	To Child
2134019	Taylor's Lakes	From Fraser	To Child
2134020	Taylor's Lakes	From Fraser	To Child
2134021	Taylor's Lakes	From Fraser	To Child
2134022	Taylor's Lakes	From Fraser	To Child
2134023	Taylor's Lakes	From Fraser	To Child
2134024	Taylor's Lakes	From Fraser	To Child
2134025	Taylor's Lakes	From Fraser	To Child
2134026	Taylor's Lakes	From Fraser	To Child
2134027	Taylor's Lakes	From Fraser	To Child
2134028	Taylor's Lakes	From Fraser	To Child
2134029	Taylor's Lakes	From Fraser	To Child
2134030	Taylor's Lakes	From Fraser	To Child
2134031	Taylor's Lakes	From Fraser	To Child
2134032	Taylor's Lakes	From Fraser	To Child
2134033	Taylor's Lakes	From Fraser	To Child
2134034	Taylor's Lakes	From Fraser	To Child
2134035	Taylor's Lakes	From Fraser	To Child
2134036	Taylor's Lakes	From Fraser	To Child
2134037	Taylor's Lakes	From Fraser	To Child
2134038	Taylor's Lakes	From Fraser	To Child
2134039	Taylor's Lakes	From Fraser	To Child
2134040	Taylor's Lakes	From Fraser	To Child
2134041	Taylor's Lakes	From Fraser	To Child
2134042	Taylor's Lakes	From Fraser	To Child
2134043	Taylor's Lakes	From Fraser	To Child
2134044	Taylor's Lakes	From Fraser	To Child
2134045	Taylor's Lakes	From Fraser	To Child
2134046	Taylor's Lakes	From Fraser	To Child
2134047	Taylor's Lakes	From Fraser	To Child
2134048	Taylor's Lakes	From Fraser	To Child
2134049	Taylor's Lakes	From Fraser	To Child
2134708	Braybrook	From Maribyrnong	To Fraser
2134709	Braybrook	From Maribyrnong	To Fraser
2134712	Braybrook	From Maribyrnong	To Fraser
2134713	Braybrook	From Maribyrnong	To Fraser
2134714	Braybrook	From Maribyrnong	To Fraser
2134715	Braybrook	From Maribyrnong	To Fraser

SA1 Code	SA2 Name	Previous	Proposed
2134721	Braybrook	From Maribyrnong	To Fraser
2134722	Braybrook	From Maribyrnong	To Fraser
2134723	Braybrook	From Maribyrnong	To Fraser
2134724	Braybrook	From Maribyrnong	To Fraser
2134725	Braybrook	From Maribyrnong	To Fraser
2134728	Braybrook	From Maribyrnong	To Fraser
2134729	Braybrook	From Maribyrnong	To Fraser
2134737	Braybrook	From Maribyrnong	To Fraser
2134738	Braybrook	From Maribyrnong	To Fraser
2134739	Braybrook	From Maribyrnong	To Fraser
2134740	Braybrook	From Maribyrnong	To Fraser
2134741	Braybrook	From Maribyrnong	To Fraser
2134742	Braybrook	From Maribyrnong	To Fraser
2134743	Braybrook	From Maribyrnong	To Fraser
2134801	Footscray	From Maribyrnong	To Fraser
2134802	Footscray	From Maribyrnong	To Fraser
2134803	Footscray	From Maribyrnong	To Fraser
2134809	Footscray	From Gellibrand	To Maribyrnong
2134810	Footscray	From Gellibrand	To Maribyrnong
2134811	Footscray	From Gellibrand	To Maribyrnong
2134812	Footscray	From Gellibrand	To Maribyrnong
2134813	Footscray	From Gellibrand	To Maribyrnong
2134814	Footscray	From Gellibrand	To Maribyrnong
2134815	Footscray	From Gellibrand	To Maribyrnong
2134816	Footscray	From Gellibrand	To Maribyrnong
2134817	Footscray	From Gellibrand	To Maribyrnong
2134819	Footscray	From Maribyrnong	To Fraser
2134821	Footscray	From Maribyrnong	To Fraser
2134822	Footscray	From Maribyrnong	To Fraser
2134823	Footscray	From Maribyrnong	To Fraser
2134824	Footscray	From Maribyrnong	To Fraser
2134826	Footscray	From Gellibrand	To Maribyrnong
2134827	Footscray	From Gellibrand	To Maribyrnong
2134830	Footscray	From Maribyrnong	To Fraser
2134831	Footscray	From Gellibrand	To Maribyrnong
2134833	Footscray	From Gellibrand	To Maribyrnong
2134836	Footscray	From Gellibrand	To Maribyrnong
2134905	Maribyrnong	From Maribyrnong	To Fraser

## Suggestion

Redistribution of Commonwealth Electoral Divisions  
Victoria 2020

SA1 Code	SA2 Name	Previous	Proposed
2134908	Maribyrnong	From Maribyrnong	To Fraser
2134909	Maribyrnong	From Maribyrnong	To Fraser
2134910	Maribyrnong	From Maribyrnong	To Fraser
2134911	Maribyrnong	From Maribyrnong	To Fraser
2134912	Maribyrnong	From Maribyrnong	To Fraser
2134921	Maribyrnong	From Maribyrnong	To Fraser
2134922	Maribyrnong	From Maribyrnong	To Fraser
2134923	Maribyrnong	From Maribyrnong	To Fraser
2135001	Seddon - Kingsville	From Gellibrand	To Maribyrnong
2135002	Seddon - Kingsville	From Gellibrand	To Maribyrnong
2135003	Seddon - Kingsville	From Gellibrand	To Maribyrnong
2135004	Seddon - Kingsville	From Gellibrand	To Fraser
2135005	Seddon - Kingsville	From Gellibrand	To Fraser
2135006	Seddon - Kingsville	From Gellibrand	To Fraser
2135007	Seddon - Kingsville	From Gellibrand	To Fraser
2135008	Seddon - Kingsville	From Gellibrand	To Fraser
2135009	Seddon - Kingsville	From Gellibrand	To Fraser
2135010	Seddon - Kingsville	From Gellibrand	To Fraser
2135011	Seddon - Kingsville	From Gellibrand	To Maribyrnong
2135012	Seddon - Kingsville	From Gellibrand	To Fraser
2135013	Seddon - Kingsville	From Gellibrand	To Maribyrnong
2135014	Seddon - Kingsville	From Gellibrand	To Maribyrnong
2135015	Seddon - Kingsville	From Gellibrand	To Maribyrnong
2135016	Seddon - Kingsville	From Gellibrand	To Maribyrnong
2135017	Seddon - Kingsville	From Gellibrand	To Maribyrnong
2135018	Seddon - Kingsville	From Gellibrand	To Maribyrnong
2135019	Seddon - Kingsville	From Gellibrand	To Maribyrnong
2135101	West Footscray - Tottenham	From Maribyrnong	To Fraser
2135102	West Footscray - Tottenham	From Maribyrnong	To Fraser
2135103	West Footscray - Tottenham	From Gellibrand	To Fraser
2135104	West Footscray - Tottenham	From Maribyrnong	To Fraser
2135105	West Footscray - Tottenham	From Maribyrnong	To Fraser
2135106	West Footscray - Tottenham	From Maribyrnong	To Fraser
2135107	West Footscray - Tottenham	From Maribyrnong	To Fraser
2135108	West Footscray - Tottenham	From Maribyrnong	To Fraser
2135109	West Footscray - Tottenham	From Gellibrand	To Fraser
2135110	West Footscray - Tottenham	From Gellibrand	To Fraser
2135111	West Footscray - Tottenham	From Gellibrand	To Fraser

SA1 Code	SA2 Name	Previous	Proposed
2135112	West Footscray - Tottenham	From Gellibrand	To Fraser
2135113	West Footscray - Tottenham	From Gellibrand	To Fraser
2135115	West Footscray - Tottenham	From Maribyrnong	To Fraser
2135116	West Footscray - Tottenham	From Maribyrnong	To Fraser
2135117	West Footscray - Tottenham	From Maribyrnong	To Fraser
2135118	West Footscray - Tottenham	From Maribyrnong	To Fraser
2135119	West Footscray - Tottenham	From Maribyrnong	To Fraser
2135120	West Footscray - Tottenham	From Maribyrnong	To Fraser
2135121	West Footscray - Tottenham	From Maribyrnong	To Fraser
2135122	West Footscray - Tottenham	From Maribyrnong	To Fraser
2135123	West Footscray - Tottenham	From Gellibrand	To Fraser
2135123	West Footscray - Tottenham	From Maribyrnong	To Fraser
2135124	West Footscray - Tottenham	From Maribyrnong	To Fraser
2135125	West Footscray - Tottenham	From Gellibrand	To Fraser
2135126	West Footscray - Tottenham	From Gellibrand	To Fraser
2135127	West Footscray - Tottenham	From Maribyrnong	To Fraser
2135128	West Footscray - Tottenham	From Maribyrnong	To Fraser
2135201	Yarraville	From Gellibrand	To Maribyrnong
2135204	Yarraville	From Gellibrand	To Maribyrnong
2135208	Yarraville	From Gellibrand	To Maribyrnong
2135209	Yarraville	From Gellibrand	To Maribyrnong
2135210	Yarraville	From Gellibrand	To Fraser
2135211	Yarraville	From Gellibrand	To Fraser
2135212	Yarraville	From Gellibrand	To Fraser
2135217	Yarraville	From Gellibrand	To Fraser
2135220	Yarraville	From Gellibrand	To Fraser
2135221	Yarraville	From Gellibrand	To Fraser
2135222	Yarraville	From Gellibrand	To Fraser
2135223	Yarraville	From Gellibrand	To Fraser
2135224	Yarraville	From Gellibrand	To Fraser
2135229	Yarraville	From Gellibrand	To Maribyrnong
2135230	Yarraville	From Gellibrand	To Fraser
2135301	Bacchus Marsh	From Ballarat	To Gorton
2135302	Bacchus Marsh	From Ballarat	To Gorton
2135303	Bacchus Marsh	From Ballarat	To Gorton
2135304	Bacchus Marsh	From Ballarat	To Gorton
2135305	Bacchus Marsh	From Ballarat	To Gorton
2135306	Bacchus Marsh	From Ballarat	To Gorton

**Redistribution of Commonwealth Electoral Divisions  
Victoria 2020**

**Suggestion**

SA1 Code	SA2 Name	Previous	Proposed
2135307	Bacchus Marsh	From Ballarat	To Gorton
2135308	Bacchus Marsh	From Ballarat	To Gorton
2135310	Bacchus Marsh	From Ballarat	To Gorton
2135311	Bacchus Marsh	From Ballarat	To Gorton
2135312	Bacchus Marsh	From Ballarat	To Gorton
2135313	Bacchus Marsh	From Ballarat	To Gorton
2135314	Bacchus Marsh	From Ballarat	To Gorton
2135315	Bacchus Marsh	From Ballarat	To Gorton
2135317	Bacchus Marsh	From Ballarat	To Gorton
2135318	Bacchus Marsh	From Ballarat	To Gorton
2135319	Bacchus Marsh	From Ballarat	To Gorton
2135320	Bacchus Marsh	From Ballarat	To Gorton
2135322	Bacchus Marsh	From Ballarat	To Gorton
2135323	Bacchus Marsh	From Ballarat	To Gorton
2135324	Bacchus Marsh	From Ballarat	To Gorton
2135325	Bacchus Marsh	From Ballarat	To Gorton
2135326	Bacchus Marsh	From Ballarat	To Gorton
2135328	Bacchus Marsh	From Ballarat	To Gorton
2135330	Bacchus Marsh	From Ballarat	To Gorton
2135331	Bacchus Marsh	From Ballarat	To Gorton
2135332	Bacchus Marsh	From Ballarat	To Gorton
2135333	Bacchus Marsh	From Ballarat	To Gorton
2135334	Bacchus Marsh	From Ballarat	To Gorton
2135335	Bacchus Marsh	From Ballarat	To Gorton
2135336	Bacchus Marsh	From Ballarat	To Gorton
2135337	Bacchus Marsh	From Ballarat	To Gorton
2135338	Bacchus Marsh	From Ballarat	To Gorton
2135339	Bacchus Marsh	From Ballarat	To Gorton
2135340	Bacchus Marsh	From Ballarat	To Gorton
2135341	Bacchus Marsh	From Ballarat	To Gorton
2135342	Bacchus Marsh	From Ballarat	To Gorton
2135343	Bacchus Marsh	From Ballarat	To Gorton
2135344	Bacchus Marsh	From Ballarat	To Gorton
2135345	Bacchus Marsh	From Ballarat	To Gorton
2135346	Bacchus Marsh	From Ballarat	To Gorton
2135347	Bacchus Marsh	From Ballarat	To Gorton
2135348	Bacchus Marsh	From Ballarat	To Gorton
2135349	Bacchus Marsh	From Ballarat	To Gorton

SA1 Code	SA2 Name	Previous	Proposed
2135501	Hillside	From Gorton	To Child
2135502	Hillside	From Gorton	To Child
2135503	Hillside	From Gorton	To Child
2135504	Hillside	From Gorton	To Child
2135505	Hillside	From Gorton	To Child
2135506	Hillside	From Gorton	To Child
2135507	Hillside	From Gorton	To Child
2135508	Hillside	From Gorton	To Child
2135509	Hillside	From Gorton	To Child
2135510	Hillside	From Gorton	To Child
2135511	Hillside	From Gorton	To Child
2135512	Hillside	From Gorton	To Child
2135513	Hillside	From Gorton	To Child
2135514	Hillside	From Gorton	To Child
2135515	Hillside	From Gorton	To Child
2135516	Hillside	From Gorton	To Child
2135517	Hillside	From Gorton	To Child
2135518	Hillside	From Gorton	To Child
2135519	Hillside	From Gorton	To Child
2135520	Hillside	From Gorton	To Child
2135521	Hillside	From Gorton	To Child
2135522	Hillside	From Gorton	To Child
2135523	Hillside	From Gorton	To Child
2135524	Hillside	From Gorton	To Child
2135525	Hillside	From Gorton	To Child
2135526	Hillside	From Gorton	To Child
2135527	Hillside	From Gorton	To Child
2135528	Hillside	From Gorton	To Child
2135529	Hillside	From Gorton	To Child
2135530	Hillside	From Gorton	To Child
2135531	Hillside	From Gorton	To Child
2135533	Hillside	From Gorton	To Child
2135534	Hillside	From Gorton	To Child
2135535	Hillside	From Gorton	To Child
2135536	Hillside	From Gorton	To Child
2135537	Hillside	From Gorton	To Child
2135538	Hillside	From Gorton	To Child
2136001	Taylor's Hill	From Gorton	To Child

## Suggestion

Redistribution of Commonwealth Electoral Divisions  
Victoria 2020

SA1 Code	SA2 Name	Previous	Proposed
2136002	Taylor's Hill	From Gorton	To Child
2136003	Taylor's Hill	From Gorton	To Child
2136004	Taylor's Hill	From Gorton	To Child
2136005	Taylor's Hill	From Gorton	To Child
2136006	Taylor's Hill	From Gorton	To Child
2136007	Taylor's Hill	From Gorton	To Child
2136008	Taylor's Hill	From Gorton	To Child
2136009	Taylor's Hill	From Gorton	To Child
2136010	Taylor's Hill	From Gorton	To Child
2136011	Taylor's Hill	From Gorton	To Child
2136012	Taylor's Hill	From Gorton	To Child
2136013	Taylor's Hill	From Gorton	To Child
2136014	Taylor's Hill	From Gorton	To Child
2136015	Taylor's Hill	From Gorton	To Child
2136016	Taylor's Hill	From Gorton	To Child
2136017	Taylor's Hill	From Gorton	To Child
2136019	Taylor's Hill	From Gorton	To Child
2136020	Taylor's Hill	From Gorton	To Child
2136021	Taylor's Hill	From Gorton	To Child
2136022	Taylor's Hill	From Gorton	To Child
2136023	Taylor's Hill	From Gorton	To Child
2136025	Taylor's Hill	From Gorton	To Child
2136026	Taylor's Hill	From Gorton	To Child
2136027	Taylor's Hill	From Gorton	To Child
2136028	Taylor's Hill	From Gorton	To Child
2136029	Taylor's Hill	From Gorton	To Child
2136030	Taylor's Hill	From Gorton	To Child
2136031	Taylor's Hill	From Gorton	To Child
2136032	Taylor's Hill	From Gorton	To Child
2136033	Taylor's Hill	From Gorton	To Child
2136034	Taylor's Hill	From Gorton	To Child
2136035	Taylor's Hill	From Gorton	To Child
2136036	Taylor's Hill	From Gorton	To Child
2136037	Taylor's Hill	From Gorton	To Child
2136038	Taylor's Hill	From Gorton	To Child
2136812	Werribee - South	From Lalor	To Gellibrand
2136813	Werribee - South	From Lalor	To Gellibrand
2136814	Werribee - South	From Lalor	To Gellibrand

SA1 Code	SA2 Name	Previous	Proposed
2136818	Werribee - South	From Lalor	To Gellibrand
2136827	Werribee - South	From Lalor	To Gellibrand
2140901	Rochester	From Nicholls	To Bendigo
2140902	Rochester	From Nicholls	To Bendigo
2140903	Rochester	From Nicholls	To Bendigo
2140904	Rochester	From Nicholls	To Bendigo
2140905	Rochester	From Nicholls	To Bendigo
2140906	Rochester	From Nicholls	To Bendigo
2140907	Rochester	From Nicholls	To Bendigo
2140908	Rochester	From Nicholls	To Bendigo
2140909	Rochester	From Nicholls	To Bendigo
2140910	Rochester	From Nicholls	To Bendigo
2140911	Rochester	From Nicholls	To Bendigo
2141003	Rushworth	From Nicholls	To Bendigo
2141004	Rushworth	From Nicholls	To Bendigo
2141005	Rushworth	From Nicholls	To Bendigo
2143410	Mernda	From McEwen	To Scullin
2143424	Mernda	From McEwen	To Scullin
2143425	Mernda	From McEwen	To Scullin
2143426	Mernda	From McEwen	To Scullin
2143427	Mernda	From McEwen	To Scullin
2143428	Mernda	From McEwen	To Scullin
2143808	Glenroy	From Wills	To Calwell
2143820	Glenroy	From Wills	To Calwell
2143823	Glenroy	From Wills	To Calwell
2143824	Glenroy	From Wills	To Calwell
2143825	Glenroy	From Wills	To Calwell
2143828	Glenroy	From Wills	To Calwell
2143836	Glenroy	From Wills	To Calwell
2143838	Glenroy	From Wills	To Calwell
2143840	Glenroy	From Wills	To Calwell
2143841	Glenroy	From Wills	To Calwell
2143845	Glenroy	From Wills	To Calwell
2143847	Glenroy	From Wills	To Calwell
2143850	Glenroy	From Wills	To Calwell
2143851	Glenroy	From Wills	To Calwell
2143901	Gowanbrae	From Maribyrnong	To Child
2143902	Gowanbrae	From Maribyrnong	To Child

**Redistribution of Commonwealth Electoral Divisions  
Victoria 2020**

**Suggestion**

SA1 Code	SA2 Name	Previous	Proposed
2143903	Gowanbrae	From Maribyrnong	To Child
2143904	Gowanbrae	From Maribyrnong	To Child
2143905	Gowanbrae	From Maribyrnong	To Child
2143906	Gowanbrae	From Maribyrnong	To Child
2143907	Gowanbrae	From Maribyrnong	To Child
2144205	Craigieburn - North	From Calwell	To McEwen
2144501	Mickleham - Yuroke	From Calwell	To McEwen
2144503	Mickleham - Yuroke	From Calwell	To McEwen
2144504	Mickleham - Yuroke	From Calwell	To McEwen
2144505	Mickleham - Yuroke	From Calwell	To McEwen
2145501	Narre Warren - North East	From La Trobe	To Bruce
2145504	Narre Warren - North East	From La Trobe	To Bruce
2145505	Narre Warren - North East	From La Trobe	To Bruce
2145506	Narre Warren - North East	From La Trobe	To Bruce
2145508	Narre Warren - North East	From La Trobe	To Bruce
2145513	Narre Warren - North East	From La Trobe	To Bruce
2145515	Narre Warren - North East	From La Trobe	To Bruce
2145516	Narre Warren - North East	From La Trobe	To Bruce
2145518	Narre Warren - North East	From La Trobe	To Bruce
2145521	Narre Warren - North East	From La Trobe	To Bruce
2145522	Narre Warren - North East	From La Trobe	To Bruce
2145523	Narre Warren - North East	From La Trobe	To Bruce
2145524	Narre Warren - North East	From La Trobe	To Bruce
2145526	Narre Warren - North East	From La Trobe	To Bruce
2145531	Narre Warren - North East	From La Trobe	To Bruce
2145606	Narre Warren - South West	From La Trobe	To Bruce
2145706	Narre Warren South (East)	From Holt	To La Trobe
2145707	Narre Warren South (East)	From Holt	To La Trobe
2145710	Narre Warren South (East)	From Holt	To La Trobe
2145712	Narre Warren South (East)	From Holt	To La Trobe
2145715	Narre Warren South (East)	From Holt	To La Trobe
2145722	Narre Warren South (East)	From Holt	To La Trobe
2145729	Narre Warren South (East)	From Holt	To La Trobe
2145809	Narre Warren South (West)	From Holt	To Bruce
2145813	Narre Warren South (West)	From Holt	To Bruce
2145816	Narre Warren South (West)	From Holt	To Bruce
2145821	Narre Warren South (West)	From Holt	To Bruce
2145822	Narre Warren South (West)	From Holt	To Bruce

SA1 Code	SA2 Name	Previous	Proposed
2145828	Narre Warren South (West)	From Holt	To Bruce
2145901	Noble Park - East	From Bruce	To Hotham
2145902	Noble Park - East	From Bruce	To Hotham
2145903	Noble Park - East	From Bruce	To Hotham
2145904	Noble Park - East	From Bruce	To Hotham
2145905	Noble Park - East	From Bruce	To Hotham
2145906	Noble Park - East	From Bruce	To Hotham
2145907	Noble Park - East	From Bruce	To Hotham
2145909	Noble Park - East	From Bruce	To Hotham
2145911	Noble Park - East	From Bruce	To Hotham
2145913	Noble Park - East	From Isaacs	To Bruce
2145914	Noble Park - East	From Bruce	To Hotham
2145915	Noble Park - East	From Bruce	To Hotham
2145918	Noble Park - East	From Bruce	To Hotham
2145919	Noble Park - East	From Bruce	To Hotham
2145922	Noble Park - East	From Bruce	To Hotham
2145923	Noble Park - East	From Bruce	To Hotham
2146002	Noble Park - West	From Bruce	To Hotham
2146006	Noble Park - West	From Bruce	To Hotham
2146010	Noble Park - West	From Bruce	To Hotham
2146012	Noble Park - West	From Bruce	To Hotham
2146014	Noble Park - West	From Bruce	To Hotham
2146016	Noble Park - West	From Bruce	To Hotham
2146026	Noble Park - West	From Bruce	To Hotham
2146029	Noble Park - West	From Bruce	To Hotham
2146030	Noble Park - West	From Bruce	To Hotham
2146031	Noble Park - West	From Bruce	To Hotham
2146032	Noble Park - West	From Bruce	To Hotham
2146034	Noble Park - West	From Bruce	To Hotham
2146035	Noble Park - West	From Bruce	To Hotham
2146601	Point Cook - South	From Lalor	To Gellibrand
2146602	Point Cook - South	From Lalor	To Gellibrand
2146603	Point Cook - South	From Lalor	To Gellibrand
2146604	Point Cook - South	From Lalor	To Gellibrand
2146605	Point Cook - South	From Lalor	To Gellibrand
2146606	Point Cook - South	From Lalor	To Gellibrand
2146607	Point Cook - South	From Lalor	To Gellibrand
2146608	Point Cook - South	From Lalor	To Gellibrand

Suggestion

SA1 Code	SA2 Name	Previous	Proposed
2146609	Point Cook - South	From Lalor	To Gellibrand
2146610	Point Cook - South	From Lalor	To Gellibrand
2146611	Point Cook - South	From Lalor	To Gellibrand
2146612	Point Cook - South	From Lalor	To Gellibrand
2146613	Point Cook - South	From Lalor	To Gellibrand
2146614	Point Cook - South	From Lalor	To Gellibrand
2146615	Point Cook - South	From Lalor	To Gellibrand
2146616	Point Cook - South	From Lalor	To Gellibrand
2146617	Point Cook - South	From Lalor	To Gellibrand
2146618	Point Cook - South	From Lalor	To Gellibrand
2146619	Point Cook - South	From Lalor	To Gellibrand
2146620	Point Cook - South	From Lalor	To Gellibrand
2146621	Point Cook - South	From Lalor	To Gellibrand
2146622	Point Cook - South	From Lalor	To Gellibrand
2146623	Point Cook - South	From Lalor	To Gellibrand
2146624	Point Cook - South	From Lalor	To Gellibrand
2146625	Point Cook - South	From Lalor	To Gellibrand
2146626	Point Cook - South	From Lalor	To Gellibrand
2147301	Colac Region	From Corangamite	To Wannon
2147302	Colac Region	From Corangamite	To Wannon
2147305	Colac Region	From Corangamite	To Wannon
2147306	Colac Region	From Corangamite	To Wannon
2147315	Colac Region	From Corangamite	To Wannon
2147601	Otway	From Corangamite	To Wannon
2147602	Otway	From Corangamite	To Wannon
2147603	Otway	From Corangamite	To Wannon
2147604	Otway	From Corangamite	To Wannon
2147605	Otway	From Corangamite	To Wannon
2147606	Otway	From Corangamite	To Wannon
2147607	Otway	From Corangamite	To Wannon
2147608	Otway	From Corangamite	To Wannon
2147609	Otway	From Corangamite	To Wannon
2147610	Otway	From Corangamite	To Wannon