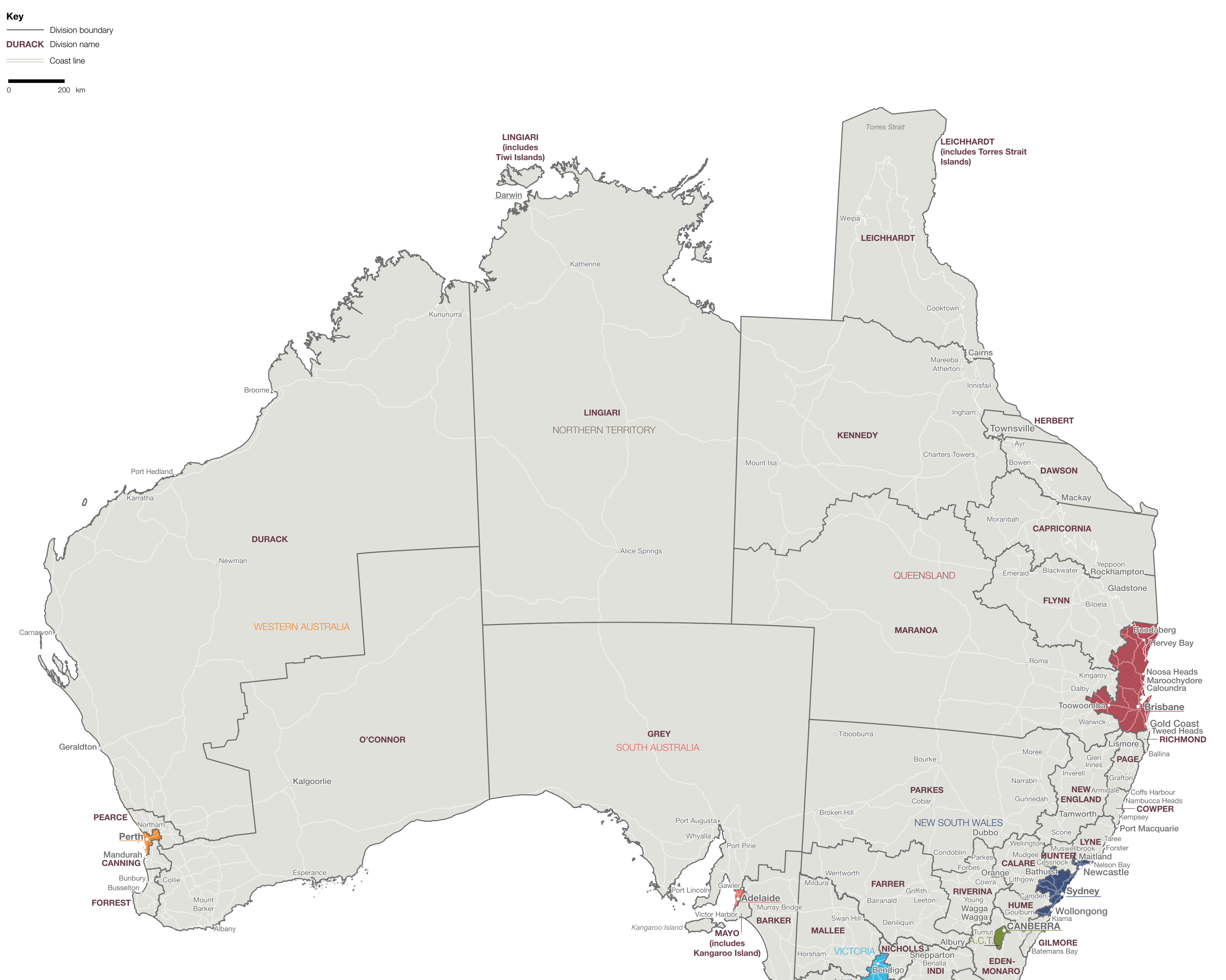

AUSTRALIA'S TERRITORIES

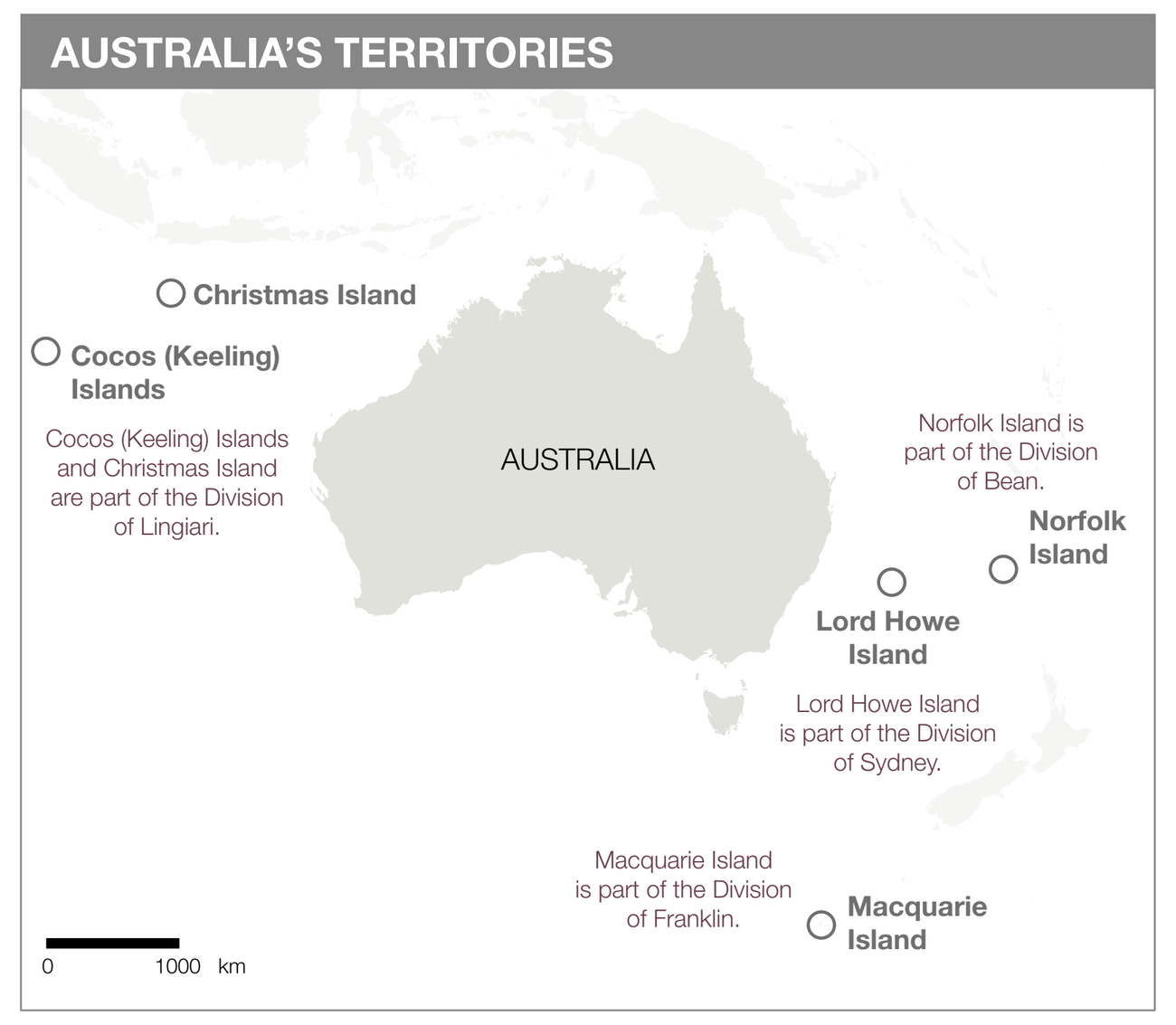

*This map depicts federal electoral divisions as at October 2018.

QUEENSLAND Brisbane Surrounds

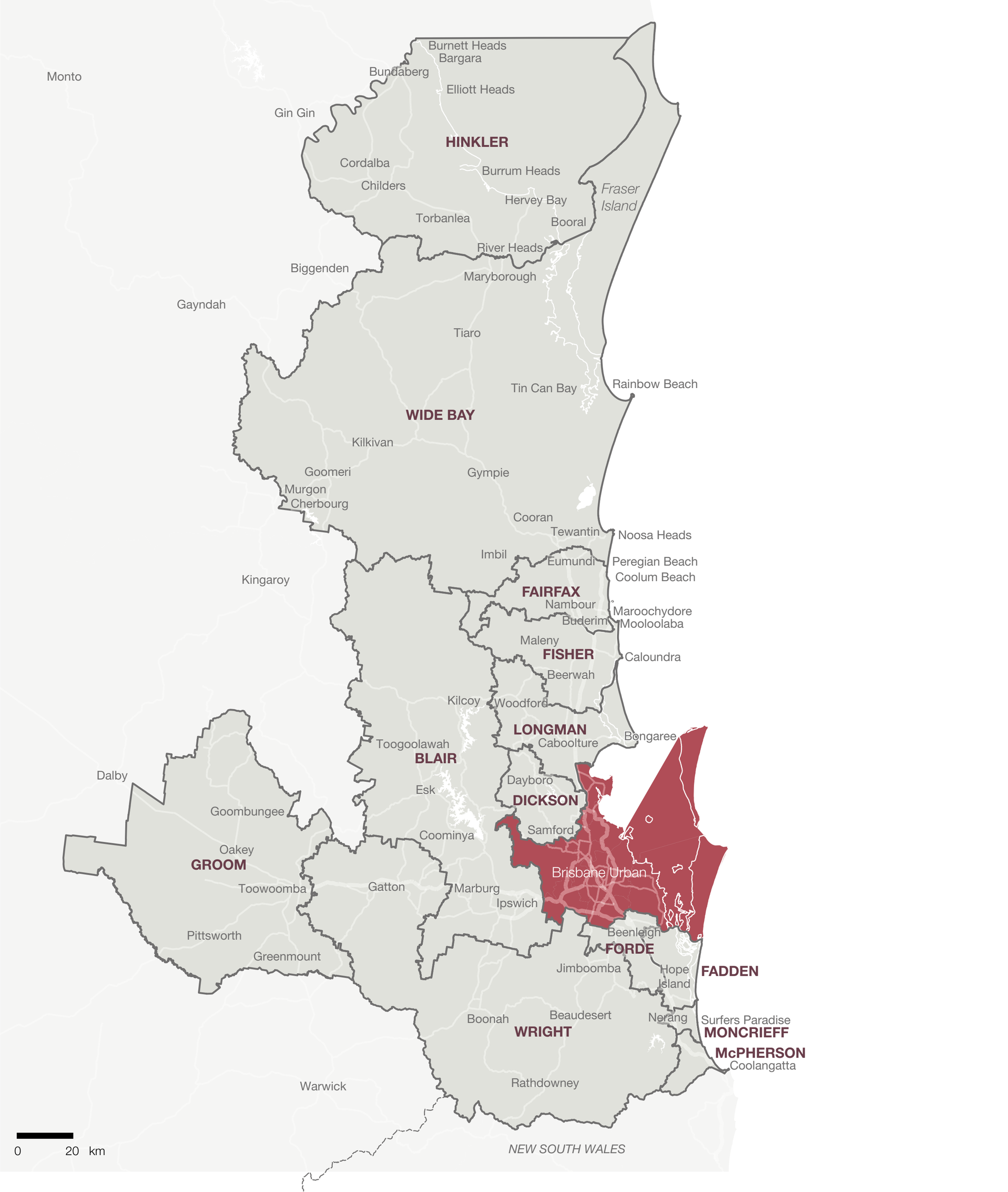

QUEENSLAND Brisbane Urban

NORTHERN TERRITORY Darwin Urban

NEW SOUTH WALES Sydney Surrounds

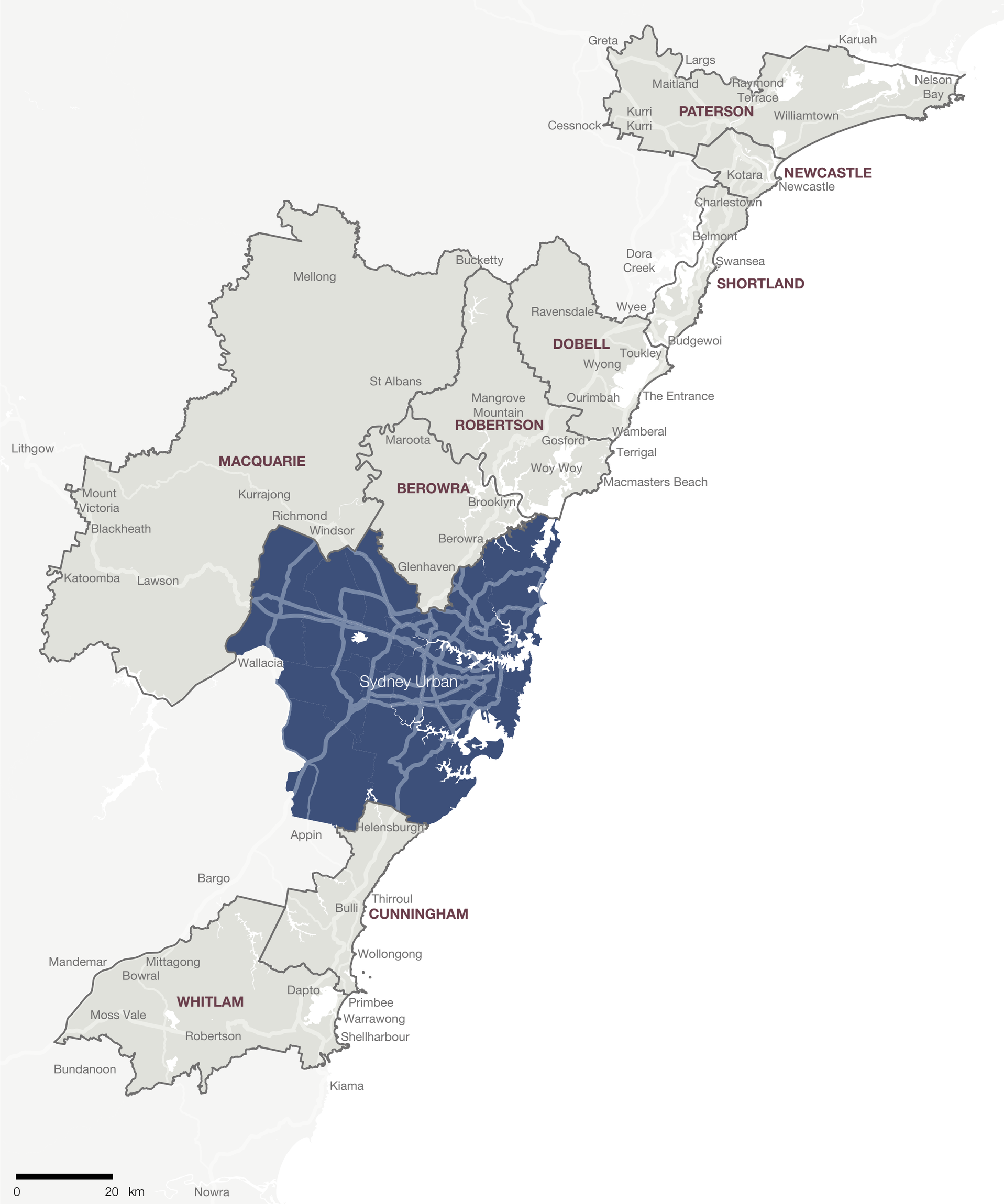

NEW SOUTH WALES Sydney Urban

Seat status

The seat margins in the first two tables below reflect the results of the 2016 federal election. In states and territories that have undergone redistributions, seat margins are calculated using polling place level data applied to the new boundaries that will be in place for the 2019 federal election.

State/territory	Seat	Notional party	%
QLD	Herbert	ALP	0.02
VIC	Corangamite	ALP	0.03
QLD	Capricornia	LNP	0.63
QLD	Forde	LNP	0.63
WA	Cowan	ALP	0.68
NSW	Gilmore	LP	0.73
QLD	Longman	ALP	0.79
VIC	Dunkley	ALP	1.03
QLD	Flynn	LNP	1.04
NSW	Lindsay	ALP	1.11
NSW	Robertson	LP	1.14
VIC	Macnamara (Formerly Melbourne Ports)	ALP	1.21
QLD	Griffith	ALP	1.43
NSW	Banks	LP	1.44
QLD	Petrie	LNP	1.65
QLD	Dickson	LNP	1.69
TAS	Braddon	ALP	1.73
WA	Hasluck	LP	2.05
NSW	Macquarie	ALP	2.19
NSW	Page	NP	2.30
SA	Boothby	LP	2.71
VIC	Chisholm	LP	2.91
NSW	Eden-Monaro	ALP	2.93
VIC	Isaacs	ALP	2.98
VIC	La Trobe	LP	3.22
WA	Perth	ALP	3.33
QLD	Dawson	LNP	3.37
QLD	Bonner	LNP	3.39
WA	Swan	LP	3.59
WA	Pearce	LP	3.63
TAS	Lyons	ALP	3.83
VIC	Bendigo	ALP	3.87
QLD	Leichhardt	LNP	3.95
NSW	Richmond	ALP	3.96
QLD	Moreton	ALP	4.02
VIC	Hotham	ALP	4.21
VIC	Casey	LP	4.54
NSW	Reid	LP	4.69
NSW	Dobell	ALP	4.81
SA	Sturt	LP	5.39
TAS	Bass	ALP	5.42
VIC	Jagajaga	ALP	5.60
QLD	Lilley	ALP	5.68
VIC	McEwen	ALP	6.00
QLD	Brisbane	LNP	6.00

State/territory	Seat	Notional party	%
NT	Solomon	ALP	6.09
WA	Stirling	LP	6.12
NSW	Greenway	ALP	6.31
VIC	Deakin	LP	6.44
WA	Canning	LP	6.79
VIC	Flinders	LP	7.01
QLD	Bowman	LNP	7.07
WA	Burt	ALP	7.11
VIC	Ballarat	ALP	7.36
VIC	Aston	LP	7.41
VIC	Monash (Formerly McMillan)	LP	7.51
WA	Fremantle	ALP	7.52
NSW	Parramatta	ALP	7.67
VIC	Menzies	LP	7.81
QLD	Blair	ALP	8.14
QLD	Wide Bay	LNP	8.19
NT	Lingiari	ALP	8.19
NSW	Werriwa	ALP	8.20
VIC	Corio	ALP	8.20
NSW	Barton	ALP	8.30
SA	Adelaide	ALP	8.30
NSW	Macarthur	ALP	8.33
QLD	Hinkler	LNP	8.38
SA	Hindmarsh	ALP	8.43
NSW	Kingsford Smith	ALP	8.57
ACT	Bean (New seat)	ALP	8.85
QLD	Ryan	LNP	8.98
QLD	Oxley	ALP	9.01
VIC	Wannon	LP	9.15
QLD	Fisher	LNP	9.15
NSW	Hughes	LP	9.33
QLD	Wright	LNP	9.62
NSW	Bennelong	LP	9.72
NSW	Shortland	ALP	9.94
VIC	Holt	ALP	9.94
NSW	Hume	LP	10.18
VIC	Maribyrnong	ALP	10.40
TAS	Franklin	ALP	10.73
NSW	Paterson	ALP	10.74
SA	Makin	ALP	10.79
QLD	Fairfax	LNP	10.87
WA	Moore	LP	11.02
WA	Durack	LP	11.06
WA	Tangney	LP	11.07
QLD	Fadden	LNP	11.24
QLD	Rankin	ALP	11.30

State/territory	Seat	Notional party	%
WA	Brand	ALP	11.43
NSW	Lyne	NP	11.63
QLD	McPherson	LNP	11.64
NSW	Calare	NP	11.81
ACT	Fenner	ALP	11.84
NSW	McMahon	ALP	12.11
NSW	Hunter	ALP	12.46
WA	Forrest	LP	12.56
VIC	Goldstein	LP	12.68
VIC	Kooyong	LP	12.82
ACT	Canberra	ALP	12.94
NSW	Cunningham	ALP	13.32
SA	Kingston	ALP	13.55
NSW	North Sydney	LP	13.61
NSW	Whitlam	ALP	13.72
NSW	Newcastle	ALP	13.84
VIC	Bruce	ALP	14.05
VIC	Lalor	ALP	14.19
QLD	Moncrieff	LNP	14.61
WA	O'Connor	LP	15.04
NSW	Parkes	NP	15.10
VIC	Gellibrand	ALP	15.12
NSW	Sydney	ALP	15.31
QLD	Groom	LNP	15.31
NSW	Cook	LP	15.39
NSW	Mackellar	LP	15.74
NSW	Riverina	NP	16.44
NSW	Berowra	LP	16.45
SA	Spence (Formerly Wakefield)	ALP	17.17
NSW	Fowler	ALP	17.49
NSW	Watson	ALP	17.58
NSW	Wentworth	LP	17.75
NSW	Mitchell	LP	17.82
VIC	Gippsland	NP	18.21
VIC	Gorton	ALP	18.49
NSW	Chifley	ALP	19.19
NSW	Blaxland	ALP	19.48
VIC	Scullin	ALP	19.58
VIC	Calwell	ALP	19.73
VIC	Fraser (New seat)	ALP	19.79
VIC	Mallee	NP	19.80
NSW	Farrer	LP	20.53
WA	Curtin	LP	20.70
NSW	Bradfield	LP	21.04

Non-classic seats

The following table reflects notional margins for 'non-classic' seats. These are seats where at the previous federal election the top two candidates were not the Liberal/National Coalition and the ALP.

State/territory	Seat	Notional party	%
SA	Grey	LP	1.07
VIC	Cooper (Formerly Batman)	ALP	1.27
VIC	Nicholls (Formerly Murray)	NP	2.49
SA	Mayo	CA	2.92

State/territory	Seat	Notional party	%
SA	Barker	LP	3.43
NSW	Cowper	NP	4.56
VIC	Wills	ALP	4.93
VIC	Indi	IND	5.52
VIC	Higgins	LP	7.38
NSW	New England	NP	8.52
QLD	Kennedy	KAP	11.00

State/territory	Seat	Notional party	%
NSW	Warringah	LP	11.55
NSW	Grayndler	ALP	15.82
QLD	Maranoa	LNP	15.86
TAS	Clark (Formerly Denison)	IND	17.77
VIC	Melbourne	GRN	19.04

By-election margins

Below are the margins of the nine federal by-elections conducted since the 2016 federal election.

State/territory	Seat	Party	%
NSW	Wentworth	IND	1.22
TAS	Braddon	ALP	2.31
VIC	Batman	ALP	4.38

State/territory	Seat	Party	%
QLD	Longman	ALP	4.45
NSW	Bennelong	LP	4.88
SA	Mayo	CA	7.53

State/territory	Seat	Party	%
WA	Perth	ALP	13.10
WA	Fremantle	ALP	23.33
NSW	New England	NP	23.63

Australia's Electoral Boundaries

This map is for illustrative purposes only to indicate the location of electoral division boundaries for the House of Representatives.

The number of House of Representative seats for each state and territory for the next federal election will be as follows:

New South Wales	47
Victoria	38
Queensland	30
Western Australia	16
South Australia	10
Tasmania	5
Australian Capital Territory	3
Northern Territory	2
Total	**151**

Since the 2016 federal election, the boundaries of seats in the Northern Territory, Tasmania, Queensland, the Australian Capital Territory, Victoria and South Australia have been redrawn.

As part of these processes Victoria and the Australian Capital Territory have each gained a single new seat and South Australia has had a seat abolished. In addition, the names of some seats in Tasmania, Victoria and South Australia have changed.

Note: The map includes a table showing marginality of seats in ascending order. These figures are based on Two Party Preferred (TPP) vote count figures from the 2016 federal election where preferences have been distributed to the Australian Labor Party and the Liberal/National Coalition.

A Two Candidate Preferred (TCP) table is also included showing the marginality of sixteen seats where one of the two leading candidates were not the ALP and the Liberal/National Coalition.

As the Northern Territory, Tasmania, Queensland, the Australian Capital Territory, Victoria and South Australia have all undergone a redistribution since the last federal election, notional TPP and/or TCP vote count figures for these states have been calculated.

Visit **www.aec.gov.au** for further electoral information and for boundary maps of each of the 151 federal electoral divisions.

www.aec.gov.au 13 23 26

18_1072

Authorised by the Electoral Commissioner, 50 Marcus Clarke Street, Canberra

WESTERN AUSTRALIA Perth Urban

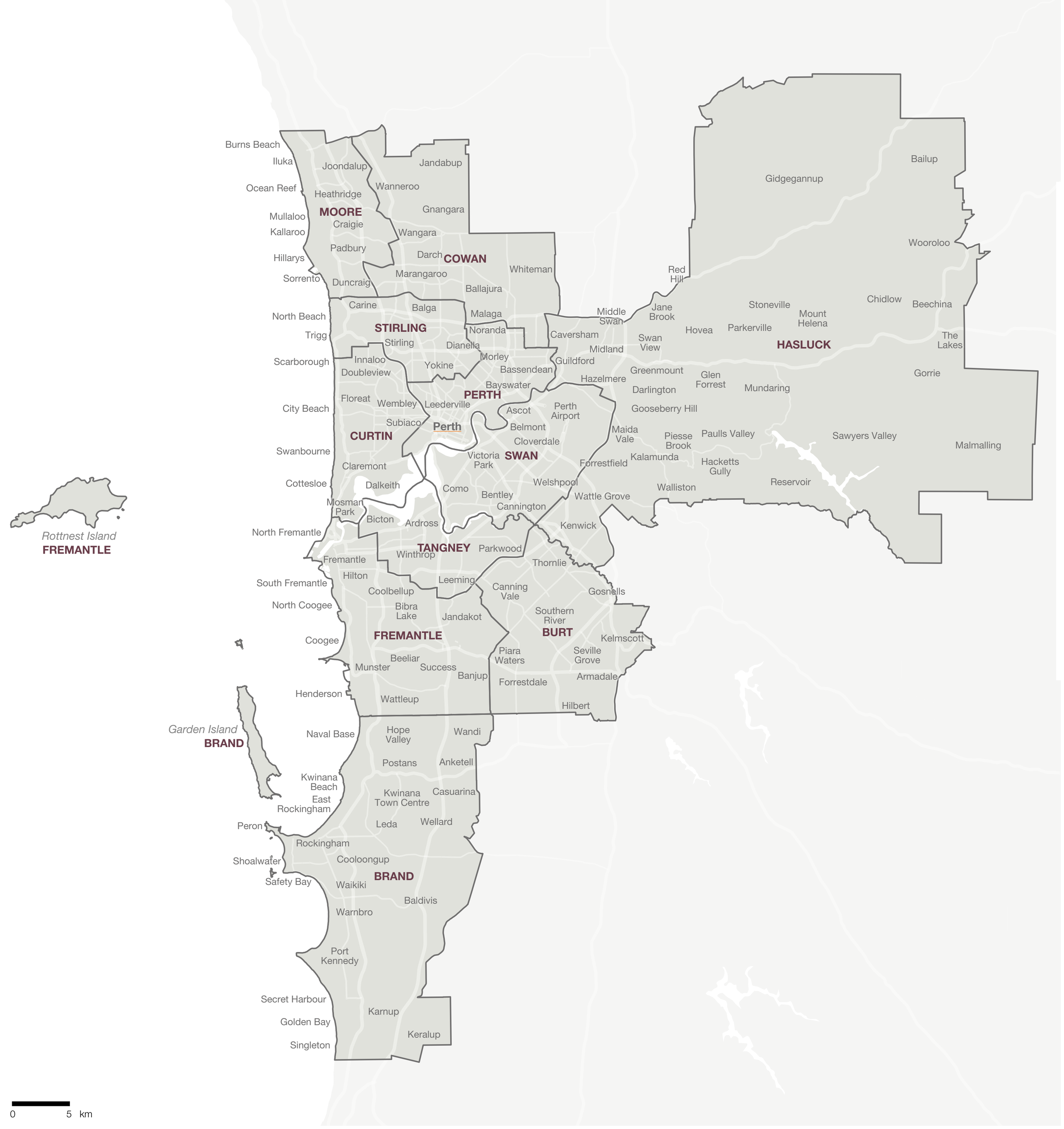

SOUTH AUSTRALIA Adelaide Urban

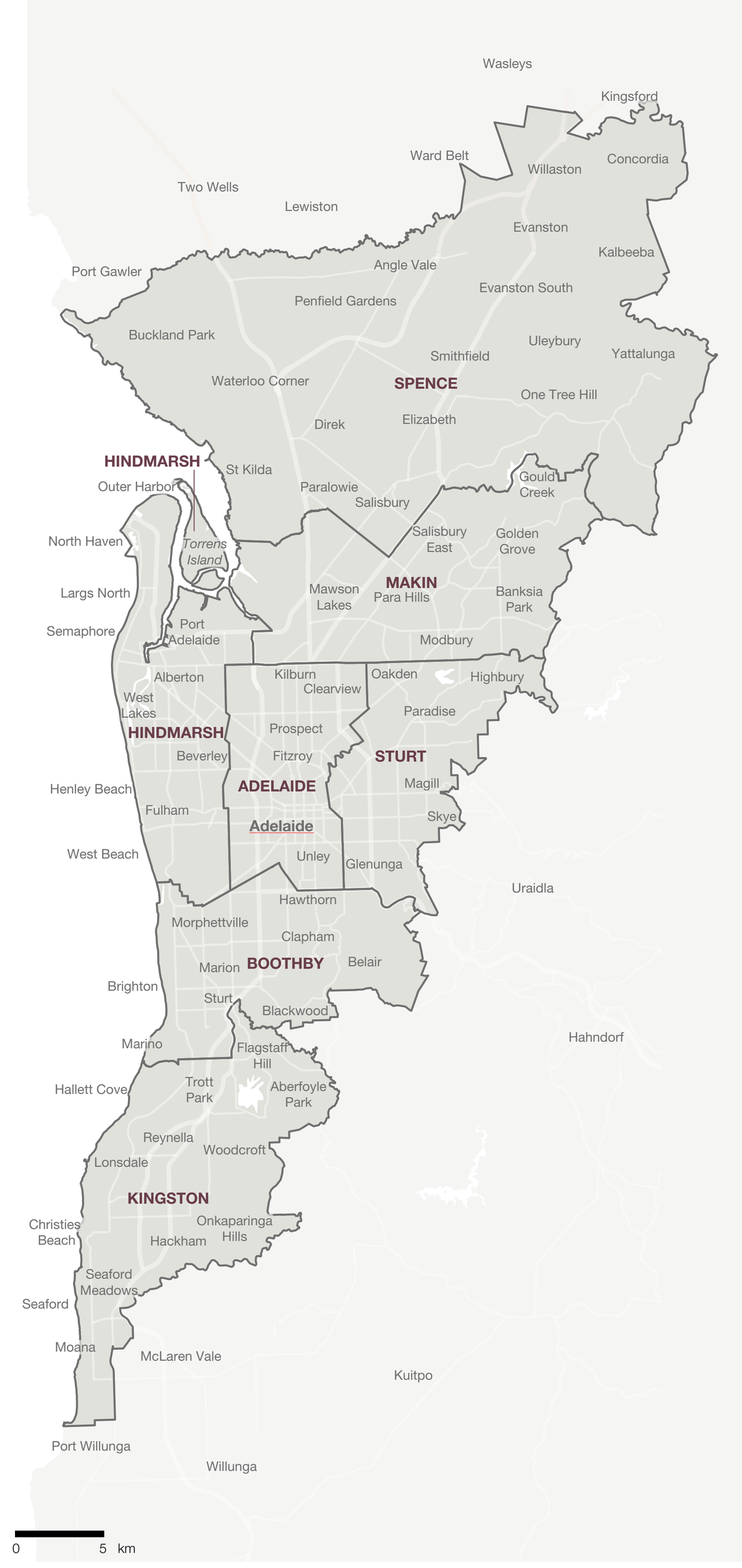

AUSTRALIAN CAPITAL TERRITORY including Jervis Bay

TASMANIA Hobart Urban

VICTORIA Melbourne Surrounds

VICTORIA Melbourne Urban

AEC Australian Electoral Commission

Federal Electoral **Boundaries Map 2019**