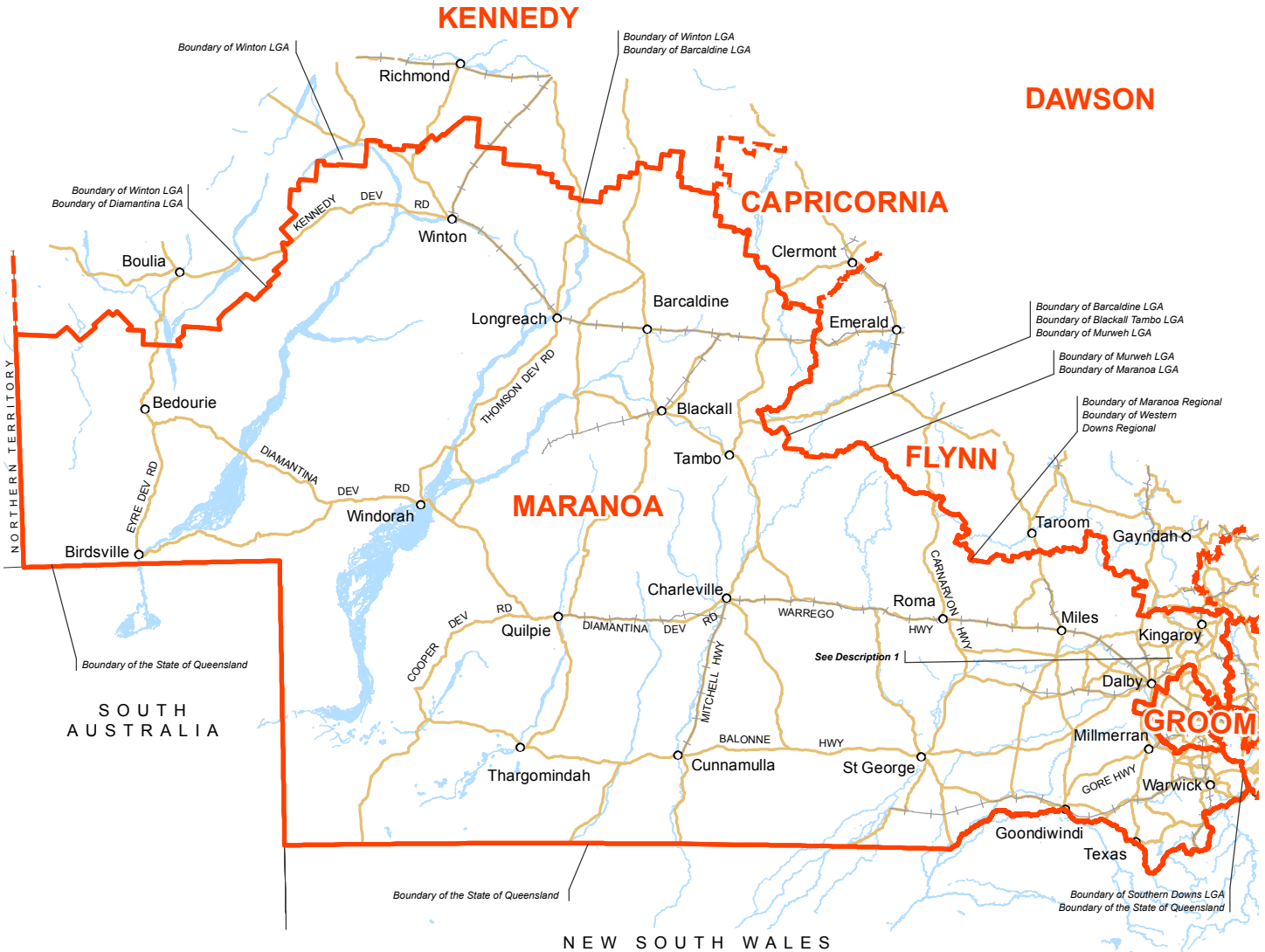


Commonwealth Electoral Division of



MARANOA

Boundary gazetted 15 December 2009



This map has been compiled by Terranean Mapping Technologies from data supplied by the Australian Electoral Commission, and Pitney Bowes Business Insight 2009, under licence from PSMA Australia Ltd. © Pitney Bowes Software Pty Ltd, 2009. © Commonwealth of Australia 2010

Description 1: Boundaries of Maranoa LGA and Western Downs LGA; boundaries of the localities of Darr Creek, Chahpingah, Dangore, Gordonbrook, Wooroolin, Corndale, Wattle Camp, Wyalla and Johnstown; boundaries of South Burnett LGA and Toowoomba LGA; Collingwood Rd; New England Hwy; Peachey MacLagan Rd; Maclean Rd; Bretz Rds; Cooby Creeks; Groomsville Rd; Peachey MacLagan Rd; Douglas Plainby Rd; Douglas Rd; Swain Rd; Shepherd Rd; boundary of the locality of Upper Pineland; Haden Crows Nest Rd; Haden Tip Rd; Just Rd; Kingsthorpe Haden Rd; Kilburnie Haden Rd; Reinke Rd; boundaries of the localities of Djuan, Coalbank and Thornville; Highgrove Thornville Range Rd; Oakley Cooyar Rd; Back Creek Rd; Cooyar Rangemore Rd; boundary of Western Downs LGA; Boundary Rd (Cecil Plains); Condamine River (North Branch); boundary of the locality of Felton South; Hodgson Creek; Mengels Rd; Buckle Lane (Felton Nobby Rd); Mount Kent Boundary Rd; Jacksons Rd; Williamsons Rd; Sister Kenny St; Nobby Connection Rd; New England Hwy; boundaries of the localities of Ascot, Manapouri, Pilton and Upper Pilton; boundary of Toowoomba LGA; boundary of Southern Downs LGA.

Divisional boundary 
 Adjoining boundary 
 Size of division 731 297 km²

Note:
 Local Government Area descriptions are current 2006.
 Federal electoral boundaries follow the centre of features unless otherwise advised.