

Commonwealth Electoral Division of

FISHER

Boundary gazetted 15 December 2009



Boundary of the locality of Kidaman Creek
 Boundary of the locality of Witta
 Boundary of the locality of Montville
 Boundary of the locality of Hunchy
 Jacksons Rd

Teske Dr
 McKays La
 Chevallum Rd
 Bruce Highway
 Sunshine Motorway
 Boundary of the locality of Sippy Downs
 Boundary of the locality of Parrearra
 Sunshine Motorway
 Sugar Rd
 Oloway Cres
 Okinja Rd

Boundary of the locality of Conondale
 Boundary of the locality of Cambroom

Boundary of the locality of Curramore

Kidaman Creek Rd
 Obi Obi Creek


Hunchy Rd
 Palmwoods Montville Rd
 Landershute Rd
 Rifle Range Rd
 North Coast Railway

Okinja Rd
 Shoreline



Boundary of Sunshine Coast LGA

Boundary of Sunshine Coast LGA

Boundary of the locality of Bribie Island North
 Boundary of Sunshine Coast LGA



This map has been compiled by Terranean Mapping Technologies from data supplied by the Australian Electoral Commission, and Pitney Bowes Business Insight 2009, under licence from PSMA Australia Ltd. © Pitney Bowes Software Pty Ltd, 2009. © Commonwealth of Australia 2010

Divisional boundary 
 Adjoining boundary 
 Size of division 1 170 km²

Note:
 Local Government Area descriptions are current 2006.
 Federal electoral boundaries follow the centre of features unless otherwise advised.